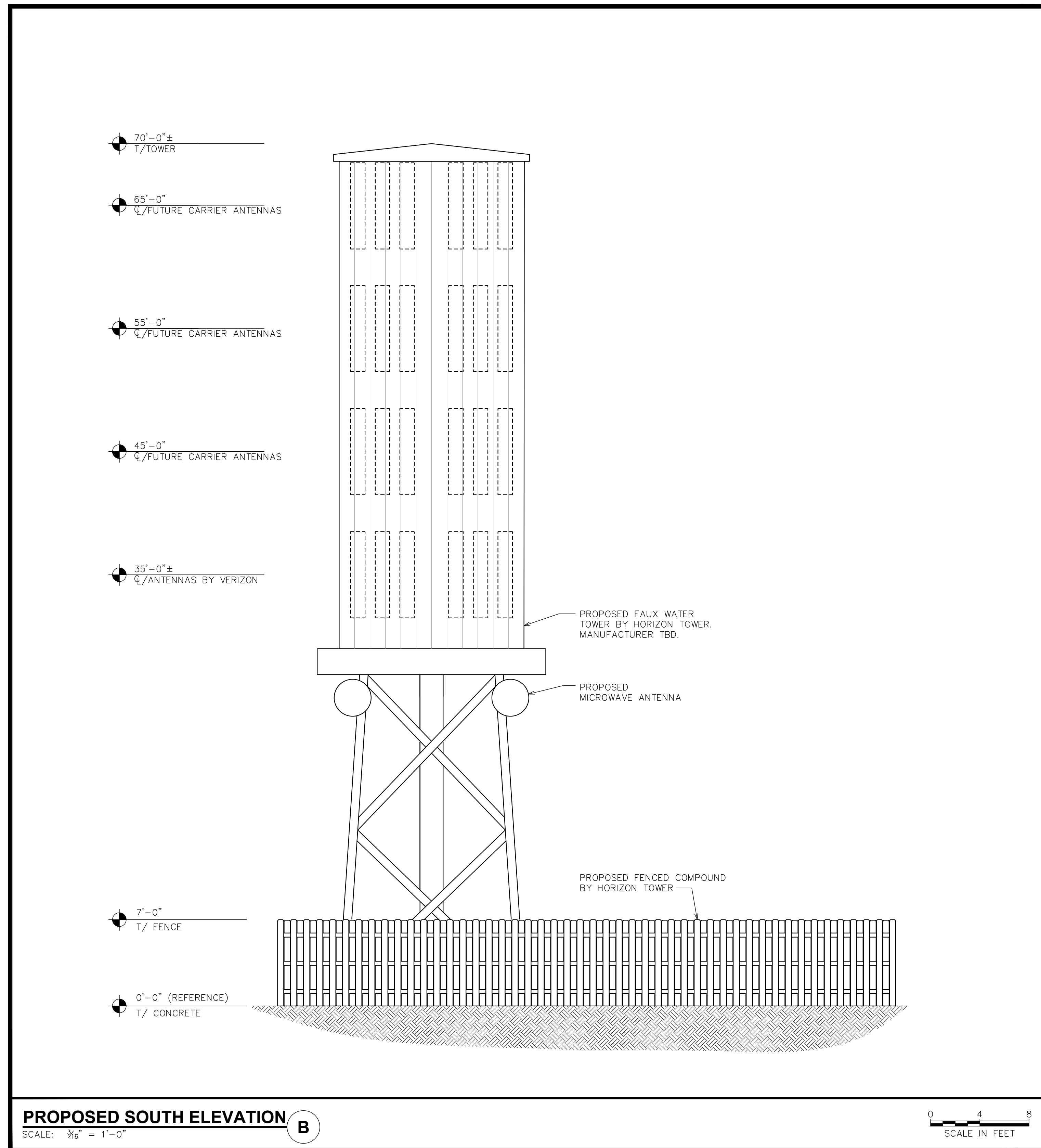
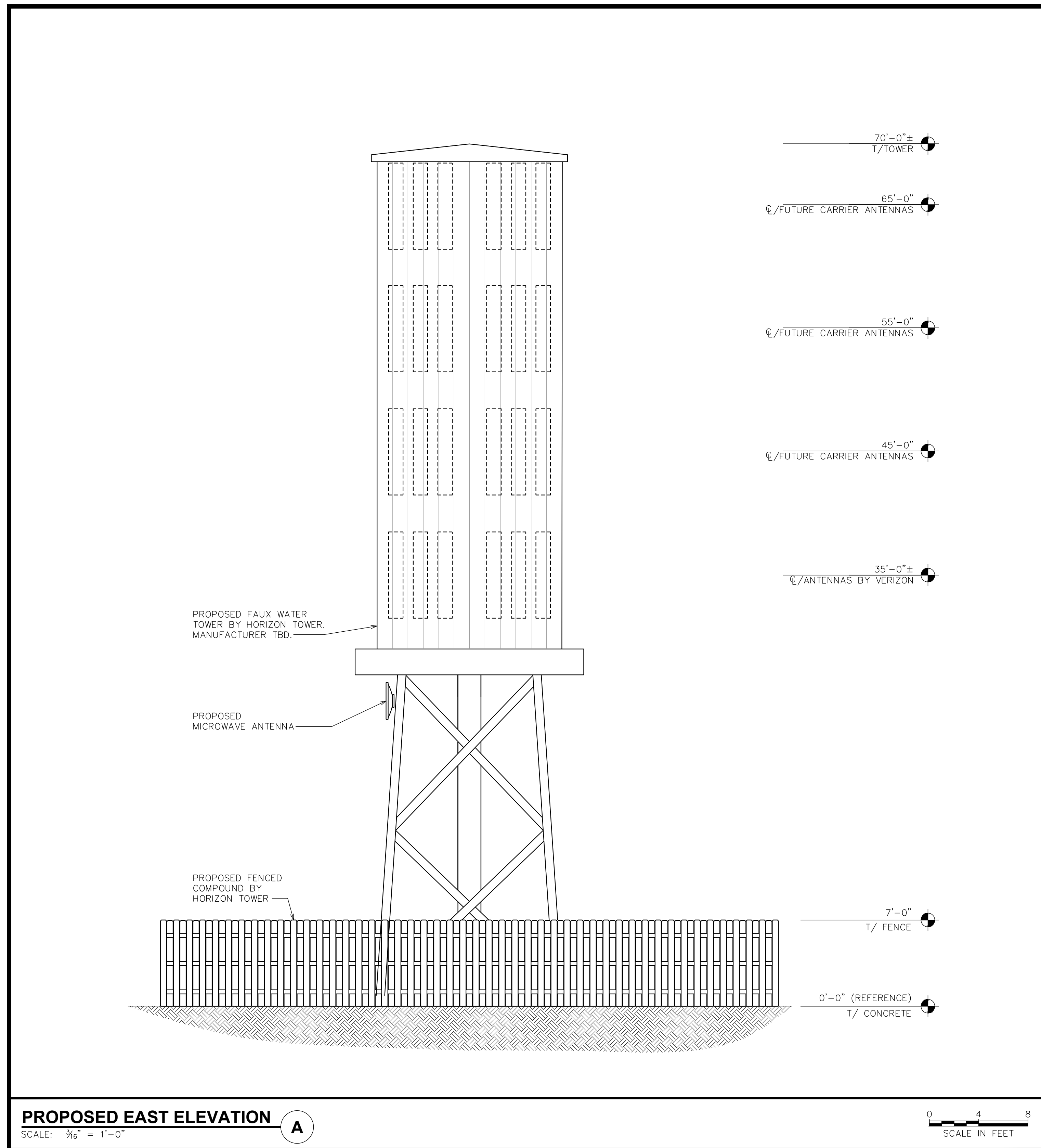


# FOUNTAIN VALLEY CO4714T- NEW BUILD

FONTAINE BLVD. & GOLDFIELD DR.  
COLORADO SPRINGS, CO 80911  
(EL PASO COUNTY)



**PROPOSED EAST ELEVATION** A

SCALE: 3/16" = 1'-0"

0 4 8  
SCALE IN FEET

**PROPOSED SOUTH ELEVATION** B

SCALE: 3/16" = 1'-0"

0 4 8  
SCALE IN FEET

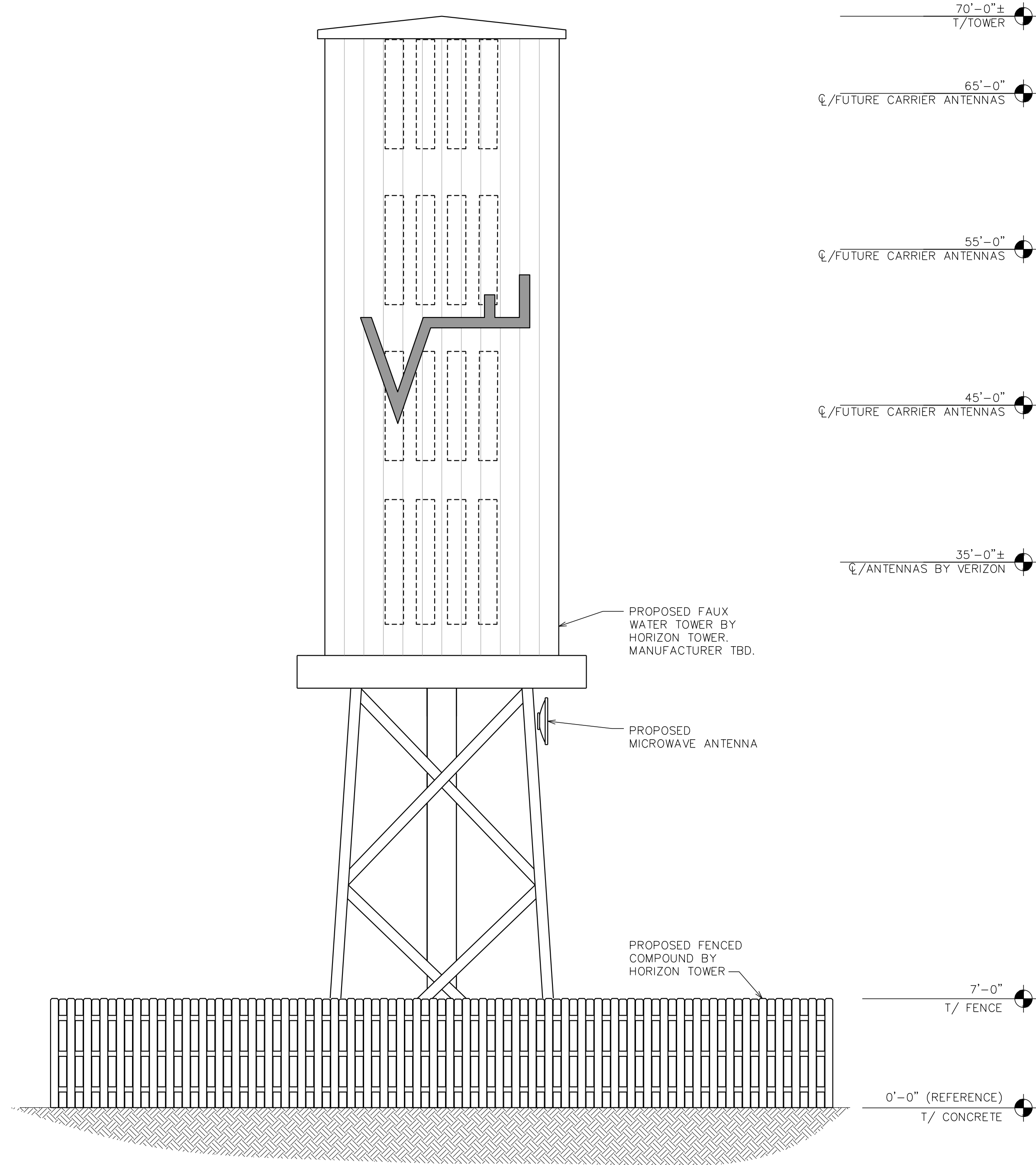
**NOTE:**  
PLANS ARE TO SCALE WHEN PRINTED ON 24"x36" SHEETS. DO NOT SCALE REDUCED COPIES.

SHEET TITLE: <b>BUILDING ELEVATION I</b>	REVISION: <b>E</b>	PROJECT INFORMATION: <b>FOUNTAIN VALLEY CO4714</b>			LAND USE REVIEW FILE NUMBER:	PREPARED BY: <b>TOWER ENGINEERING PROFESSIONALS</b> 500 E 84TH AVE, SUITE C-10 THORNTON, CO 80229 OFFICE: (303) 566-9914 www.tepgroup.net
SHEET NUMBER: <b>3 OF 4</b>	TEP #144629.157279	FONTAINE BLVD & GOLDFIELD DR. COLORADO SPRINGS, CO 80911 (EL PASO COUNTY)	REV	DATE	ISSUED FOR:	
			DRAWN BY: KES	CHECKED BY: ARB		

# FOUNTAIN VALLEY CO4714T- NEW BUILD

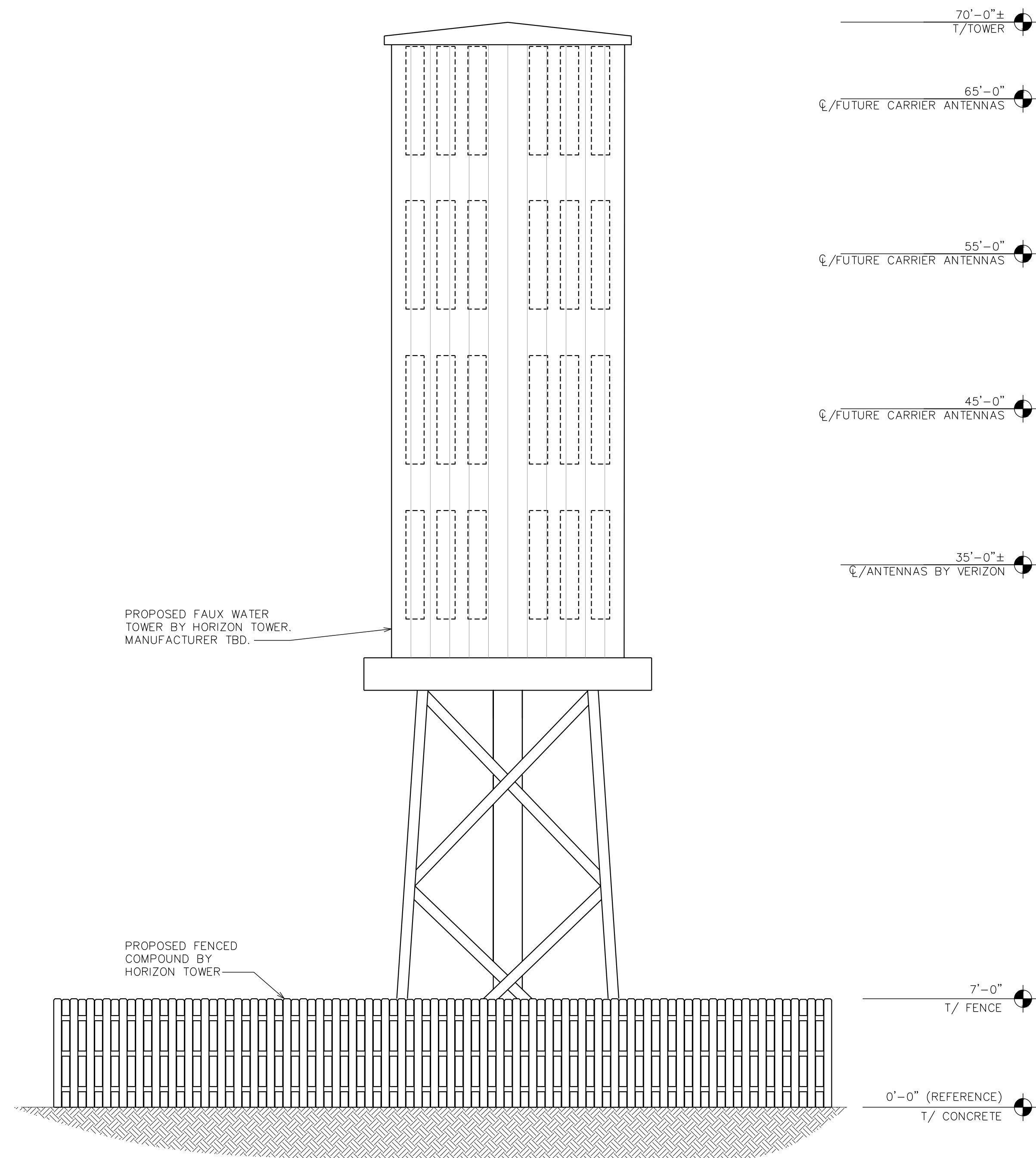
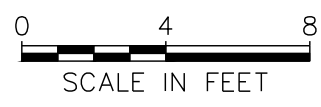
## FONTAINE BLVD. & GOLDFIELD DR. COLORADO SPRINGS, CO 80911 (EL PASO COUNTY)

**NOTE:**  
FOUNTAIN VALLEY SCHOOL LOGO  
TO BE ON WEST SIDE OF WATER  
TOWER TO FACE CAMPUS ONLY.



**PROPOSED WEST ELEVATION** C

SCALE: 3/16" = 1'-0"



**PROPOSED NORTH ELEVATION** D

SCALE: 3/16" = 1'-0"



**NOTE:**  
PLANS ARE TO SCALE WHEN PRINTED ON 24"x36"  
SHEETS. DO NOT SCALE REDUCED COPIES.

SHEET TITLE: <b>BUILDING ELEVATION II</b>	REVISION: <b>E</b>	PROJECT INFORMATION: <b>FOUNTAIN VALLEY CO4714</b>		LAND USE REVIEW FILE NUMBER:	PREPARED BY: <b>TOWER ENGINEERING PROFESSIONALS</b> 500 E 84TH AVE, SUITE C-10 THORNTON, CO 80229 OFFICE: (303) 566-9914 www.tepgroup.net																		
SHEET NUMBER: <b>4 OF 4</b>	TEP #144629.157279	FONTAINE BLVD & GOLDFIELD DR. COLORADO SPRINGS, CO 80911 (EL PASO COUNTY)	<table border="1" style="width: 100%; border-collapse: collapse;"> <tr><td>REV</td><td>DATE</td><td>ISSUED FOR:</td></tr> <tr><td>E</td><td>01-16-19</td><td>ZONING</td></tr> <tr><td>D</td><td>12-19-18</td><td>ZONING</td></tr> <tr><td>C</td><td>10-05-18</td><td>ZONING</td></tr> <tr><td>B</td><td>09-14-18</td><td>ZONING</td></tr> <tr><td>A</td><td>09-14-18</td><td>ZONING</td></tr> </table>	REV	DATE	ISSUED FOR:	E	01-16-19	ZONING	D	12-19-18	ZONING	C	10-05-18	ZONING	B	09-14-18	ZONING	A	09-14-18	ZONING		
REV	DATE	ISSUED FOR:																					
E	01-16-19	ZONING																					
D	12-19-18	ZONING																					
C	10-05-18	ZONING																					
B	09-14-18	ZONING																					
A	09-14-18	ZONING																					
			DRAWN BY: KES	CHECKED BY: ARB																			