

Sand Place

easement - City Rd 360'

Is this an additional fence?

Can you make the numbers clearer.

Charles
Wilson
Lot 11 Blk 1
Snyder Sub
RR-5
5.0 Acres

Criddle +
Michelle
Scott
Lot 9 Blk 1
Snyder Sub
RR-5
5.61 Acres

Label as drainage
and utility easement

This is shown on our
aerial image as at
least 25 feet away.
The minimum setback
is 25 feet, show this
as 25 feet at least.

Add North
Arrow

Petitioner:
Thomas & Crystal McAnally
12125 Sand Place
Peyton, CO 80831
Legal: Lot 10 Blk 1
Snyder Sub
El Paso Co, CO
RR-5 5.03 Acres

Add PCD File No. AL1818

James
Robertson
Lot 5 Blk 1
Talcott Hills Sub 1
RR-5 5.0 Acres

David
Moyer
Lot 6 Blk 1
Talcott Hills Sub 1
RR-5 5.0 Acres

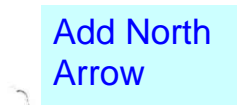
--- fence

14 x 80

360'

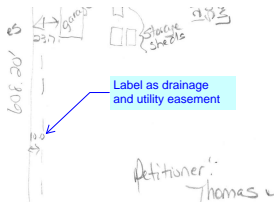
Markup Summary

Daniel Torres (3)



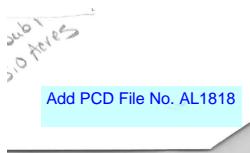
Subject: Text Box
Page Label: 1
Lock: Unlocked
Author: Daniel Torres
Date: 10/2/2018 3:40:01 PM
Color: ■

Add North Arrow



Subject: Callout
Page Label: 1
Lock: Unlocked
Author: Daniel Torres
Date: 10/2/2018 3:54:40 PM
Color: ■


Label as drainage and utility easement



Subject: Text Box
Page Label: 1
Lock: Unlocked
Author: Daniel Torres
Date: 10/2/2018 3:57:06 PM
Color: ■

Add PCD File No. AL1818

dsdkendall (3)



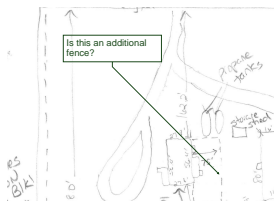
Subject: Callout
Page Label: 1
Lock: Locked
Author: dsdkendall
Date: 10/4/2018 10:41:22 AM
Color: ■

This is shown on our aerial image as at least 25 feet away. The minimum setback is 25 feet, show this as 25 feet at least.



Subject: Callout
Page Label: 1
Lock: Locked
Author: dsdkendall
Date: 10/4/2018 10:41:23 AM
Color: ■

Can you make the numbers clearer.



Subject: Callout
Page Label: 1
Lock: Locked
Author: dsdkendall
Date: 10/4/2018 10:41:24 AM
Color: ■

Is this an additional fence?