



# ENG-CDR19004-R4-TS-CD-Redlines .pdf Markup Summary

1 (2)



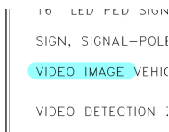
**Subject:**  
**Page Index:** 1  
**Date:** 9/18/2020 5:35:00 PM  
**Author:** dsdrice  
**Color:** ■  
**Layer:**  
**Space:**  
**Page Label:** 1



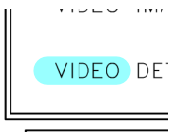
**Subject:** Callout  
**Page Index:** 1  
**Date:** 9/18/2020 5:36:13 PM  
**Author:** dsdrice  
**Color:** ■  
**Layer:**  
**Space:**  
**Page Label:** 1

Should this be Challenger Communities, LLC or is the district providing financial assurances and agreements to ensure completion?

4 (15)



**Subject:**  
**Page Index:** 4  
**Date:** 9/18/2020 5:49:41 PM  
**Author:** dsdrice  
**Color:** ■  
**Layer:**  
**Space:**  
**Page Label:** 4

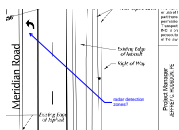


**Subject:**  
**Page Index:** 4  
**Date:** 9/18/2020 5:49:46 PM  
**Author:** dsdrice  
**Color:** ■  
**Layer:**  
**Space:**  
**Page Label:** 4



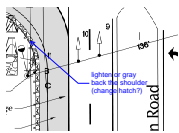
**Subject:** Callout  
**Page Index:** 4  
**Date:** 9/18/2020 5:50:35 PM  
**Author:** dsdrice  
**Color:** ■  
**Layer:**  
**Space:**  
**Page Label:** 4

This appears to be in the future sidewalk/trail location. See Galloway exhibit.




**Subject:** Callout  
**Page Index:** 4  
**Date:** 9/21/2020 10:17:41 AM  
**Author:** dsdrice  
**Color:** ■  
**Layer:**  
**Space:**  
**Page Label:** 4

radar detection zones?




**Subject:** Callout  
**Page Index:** 4  
**Date:** 9/21/2020 10:27:47 AM  
**Author:** dsdrice  
**Color:** ■  
**Layer:**  
**Space:**  
**Page Label:** 4

lighten or gray back the shoulder (change hatch?)



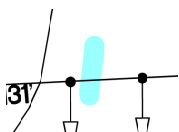
**Subject:** Cloud+  
**Page Index:** 4  
**Date:** 9/21/2020 10:30:22 AM  
**Author:** dsdrice  
**Color:** ■  
**Layer:**  
**Space:**  
**Page Label:** 4

It's not a good idea to provide partial pedestrian infrastructure (without ramps or crossing)

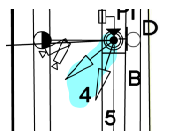


**Subject:** Callout  
**Page Index:** 4  
**Date:** 9/21/2020 10:31:35 AM  
**Author:** dsdrice  
**Color:** ■  
**Layer:**  
**Space:**  
**Page Label:** 4

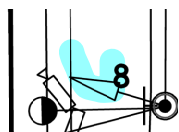
Channelizing island would provide benefits at this location and it might be a better location for the signal pole and lighting.



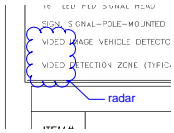
**Subject:**  
**Page Index:** 4  
**Date:** 9/21/2020 10:34:30 AM  
**Author:** dsdrice  
**Color:** ■  
**Layer:**  
**Space:**  
**Page Label:** 4



**Subject:**  
**Page Index:** 4  
**Date:** 9/21/2020 10:34:30 AM  
**Author:** dsdrice  
**Color:** ■  
**Layer:**  
**Space:**  
**Page Label:** 4



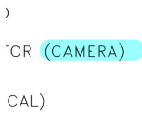
**Subject:**  
**Page Index:** 4  
**Date:** 9/21/2020 10:34:30 AM  
**Author:** dsdrice  
**Color:** ■  
**Layer:**  
**Space:**  
**Page Label:** 4



---

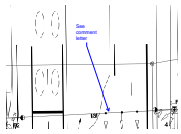
**Subject:** Cloud+  
**Page Index:** 4  
**Date:** 9/21/2020 10:35:17 AM  
**Author:** dsdrice  
**Color:** ■  
**Layer:**  
**Space:**  
**Page Label:** 4

radar



---

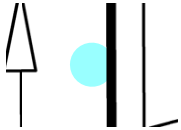
**Subject:**  
**Page Index:** 4  
**Date:** 9/21/2020 10:35:30 AM  
**Author:** dsdrice  
**Color:** ■  
**Layer:**  
**Space:**  
**Page Label:** 4



---

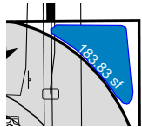
**Subject:** Callout  
**Page Index:** 4  
**Date:** 9/21/2020 12:46:04 PM  
**Author:** dsdrice  
**Color:** ■  
**Layer:**  
**Space:**  
**Page Label:** 4

See comment letter



---

**Subject:**  
**Page Index:** 4  
**Date:** 9/21/2020 12:46:53 PM  
**Author:** dsdrice  
**Color:** ■  
**Layer:**  
**Space:**  
**Page Label:** 4



---

**Subject:** Area Measurement  
**Page Index:** 4  
**Date:** 9/21/2020 3:43:05 PM  
**Author:** dsdrice  
**Color:** ■  
**Layer:**  
**Space:**  
**Page Label:** 4

183.82 sf