

ENG-CDR19004-R2-CD-RD-Redlines .pdf Markup Summary

1 (3)



#	DESCRIPTION
1	REFERENCE TO SEPARATE SIGNAL PLANS BY LSC.

Reference the separate signal plans by LSC.

Subject: Text Box
Page Index: 1
Date: 7/15/2020 5:35:16 PM
Author: dsdrice
Color: ■
Layer:
Space:
Page Label: [1] 1 COVER SHEET

Reference the separate signal plans by LSC.



Subject: EPC ENG Review
Page Index: 1
Date: 7/15/2020 5:35:33 PM
Author: dsdrice
Color: ■
Layer:
Space:
Page Label: [1] 1 COVER SHEET

See comment letter also.

Subject: Text Box
Page Index: 1
Date: 7/15/2020 5:36:45 PM
Author: dsdrice
Color: ■
Layer:
Space:
Page Label: [1] 1 COVER SHEET

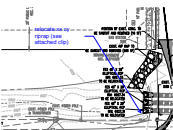
See comment letter also.

2 (3)



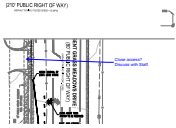
Subject: Snapshot
Page Index: 2
Date: 7/15/2020 6:04:42 PM
Author: dsdrice
Color: ■
Layer:
Space:
Page Label: [2] 2 EXISTING CONDITIOINS & DEMOLITION PLAN

From MRN plans



Subject: Callout
Page Index: 2
Date: 7/15/2020 6:05:06 PM
Author: dsdrice
Color: ■
Layer:
Space:
Page Label: [2] 2 EXISTING CONDITIOINS & DEMOLITION PLAN

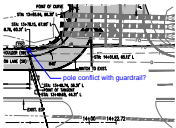
relocate xx cy riprap (see attached clip)



Subject: Callout
 Page Index: 2
 Date: 7/17/2020 10:33:58 AM
 Author: dsdrice
 Color: ■
 Layer:
 Space:
 Page Label: [2] 2 EXISTING CONDITIOINS & DEMOLITION PLAN

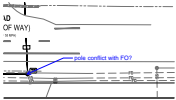
Close access? Discuss with Staff.

3 (5)



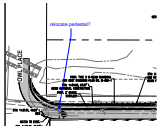
Subject: Callout
 Page Index: 3
 Date: 7/15/2020 1:47:29 PM
 Author: dsdrice
 Color: ■
 Layer:
 Space:
 Page Label: [4] 4 MERIDIAN ROAD GRADING PLAN

pole conflict with guardrail?



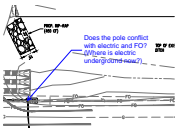
Subject: Callout
 Page Index: 3
 Date: 7/15/2020 1:49:31 PM
 Author: dsdrice
 Color: ■
 Layer:
 Space:
 Page Label: [4] 4 MERIDIAN ROAD GRADING PLAN

pole conflict with FO?



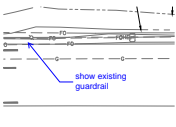
Subject: Callout
 Page Index: 3
 Date: 7/15/2020 12:13:35 PM
 Author: dsdrice
 Color: ■
 Layer:
 Space:
 Page Label: [4] 4 MERIDIAN ROAD GRADING PLAN

relocate pedestal?



Subject: Callout
 Page Index: 3
 Date: 7/15/2020 5:07:14 PM
 Author: dsdrice
 Color: ■
 Layer:
 Space:
 Page Label: [4] 4 MERIDIAN ROAD GRADING PLAN

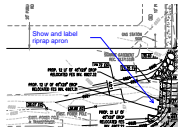
Does the pole conflict with electric and FO?
 (Where is electric underground now?)



Subject: Callout
 Page Index: 3
 Date: 7/15/2020 5:07:32 PM
 Author: dsdrice
 Color: ■
 Layer:
 Space:
 Page Label: [4] 4 MERIDIAN ROAD GRADING PLAN

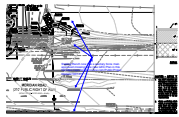
show existing guardrail

4 (2)



Subject: Callout
Page Index: 4
Date: 7/15/2020 2:22:22 PM
Author: dsdrice
Color: ■
Layer:
Space:
Page Label: [8] 8 MERIDIAN SOUTHBOUND ROAD SECTIONS

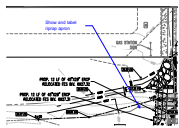
Show and label riprap apron



Subject: Callout
Page Index: 4
Date: 7/15/2020 5:14:31 PM
Author: dsdrice
Color: ■
Layer:
Space:
Page Label: [8] 8 MERIDIAN SOUTHBOUND ROAD SECTIONS

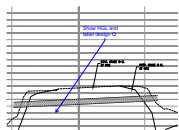
Sterling Ranch now has a sanitary force main approved crossing here (see GEC Plan in this file: <https://epcdevplanreview.com/Public/ProjectDetails/100141>)

5 (2)



Subject: Callout
Page Index: 5
Date: 7/15/2020 5:17:19 PM
Author: dsdrice
Color: ■
Layer:
Space:
Page Label: [8] 8 MERIDIAN SOUTHBOUND ROAD SECTIONS

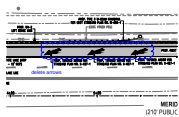
Show and label riprap apron



Subject: Callout
Page Index: 5
Date: 7/15/2020 5:18:12 PM
Author: dsdrice
Color: ■
Layer:
Space:
Page Label: [8] 8 MERIDIAN SOUTHBOUND ROAD SECTIONS

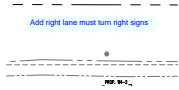
Show HGL and label design Q

6 (3)



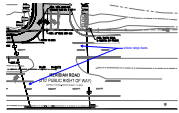
Subject: Cloud+
Page Index: 6
Date: 7/15/2020 3:36:54 PM
Author: dsdrice
Color: ■
Layer:
Space:
Page Label: [8] 8 MERIDIAN SOUTHBOUND ROAD SECTIONS

delete arrows



Subject: Text Box
Page Index: 6
Date: 7/15/2020 3:36:54 PM
Author: dsdrice
Color: ■
Layer:
Space:
Page Label: [8] 8 MERIDIAN SOUTHBOUND ROAD
SECTIONS

Add right lane must turn right signs



Subject: Callout
Page Index: 6
Date: 7/15/2020 6:06:41 PM
Author: dsdrice
Color: ■
Layer:
Space:
Page Label: [8] 8 MERIDIAN SOUTHBOUND ROAD
SECTIONS

show stop bars

8 (1)



Subject: Text Box
Page Index: 8
Date: 7/15/2020 11:39:17 AM
Author: dsdrice
Color: ■
Layer:
Space:
Page Label: [8] 8 MERIDIAN SOUTHBOUND ROAD
SECTIONS

Label all ditch foreslopes and backslopes.