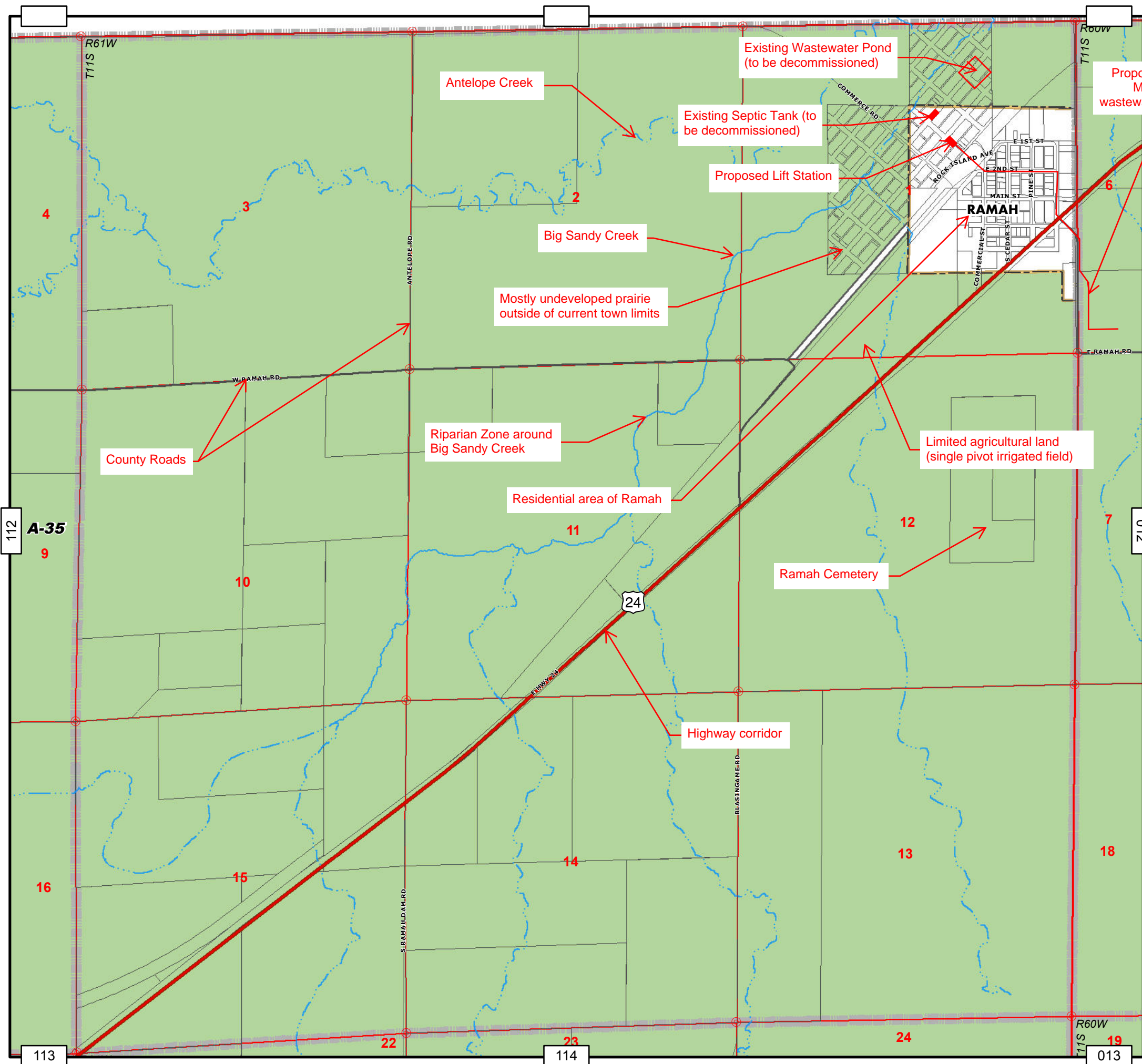


EXHIBIT L – LAND USE MAP



Zone Map 111

- El Paso County - Development Services Department

Zoning Designations

RS-20000: Residential Suburban (20,000 sq. ft.)	F-5: Forest & Recreation (5 acres)
RS-6000: Residential Suburban (6,000 sq. ft.)	PUD: Planned Unit Development
RS-5000: Residential Suburban (5,000 sq. ft.)	CC: Commercial Community
RM-12: Residential Multi-Dwelling (12 DU/acre)	CR: Commercial Regional
RM-30: Residential Multi-Dwelling (30 DU/acre)	CS: Commercial Service
RR-0.5: Residential Rural (0.5 acres)	I-2: Limited Industrial
RR-2.5: Residential Rural (2.5 acres)	I-3: Heavy Industrial
RR-5: Residential Rural (5 acres)	A-5: Agricultural (5 acres)
R-T: Residential - Topographic	A-35: Agricultural (35 acres)
MHP: Mobile Home Park	C-1: ** Commercial
MHP-R: Mobile Home Park, Rural	C-2: ** Commercial
MHS: Mobile Home Subdivision	M: ** Industrial
RVP: Recreational Vehicle Park	R-4: ** Planned Development

** Indicates an obsolete designation

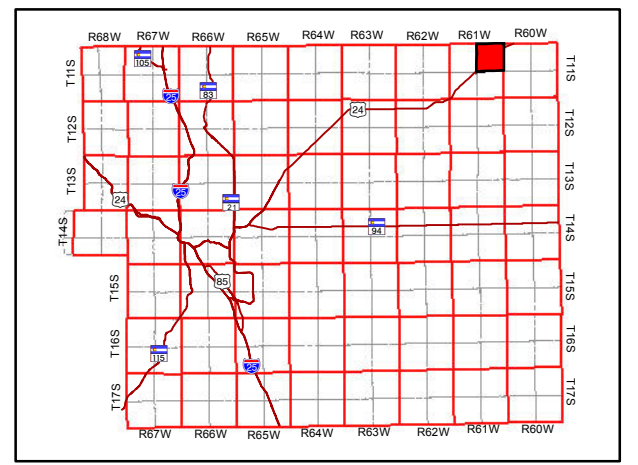
Supporting Data

- Highways
- Major Roadways
- Creeks - Perennial
- Creeks - Intermittent
- Section Corner Nodes
- Sections
- Parcels
- Military
- Pike National Forest
- Incorporated Cities
- Zone Map Boundary
- Zoning Overlay
- Special Uses

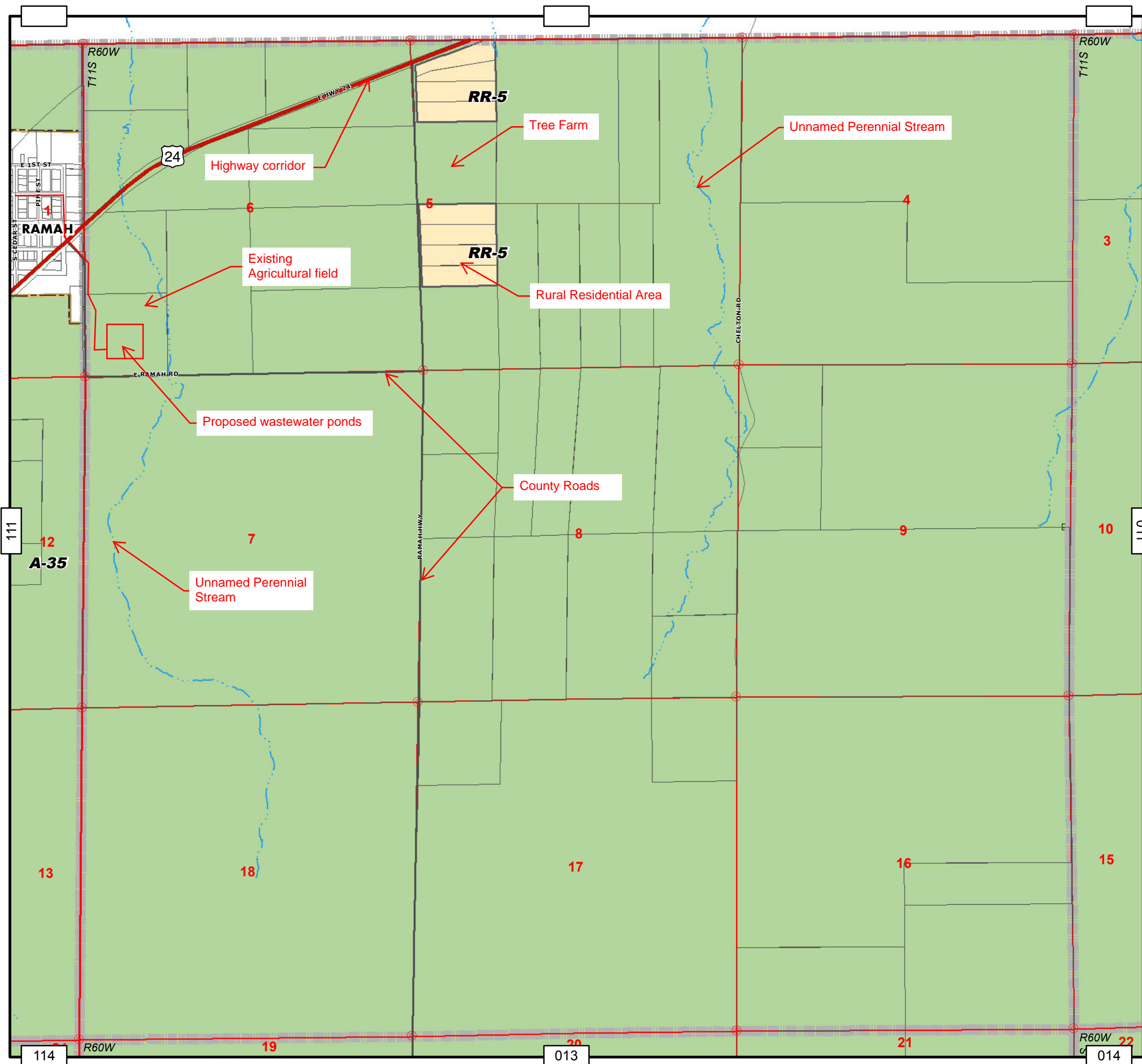


May 25, 2016

Vicinity Map



COPYRIGHT 2016 by the Board of County Commissioners, El Paso County, Colorado. All rights reserved. No part of this document or data contained herein may be reproduced; used to prepare derivative products; or distributed without the specific written approval of the Board of County Commissioners, El Paso County, Colorado. This document was prepared from the best data available at the time of plotting and is for internal use only. El Paso County, Colorado, makes no claim as to the completeness or accuracy of the data contained herein.



Zone Map 012

- El Paso County -

Development Services Department

Zoning Designations

	RS-20000: Residential Suburban (20,000 sq. ft.)		F-5: Forest & Recreation (5 acres)
	RS-6000: Residential Suburban (6,000 sq. ft.)		PUD: Planned Unit Development
	RS-5000: Residential Suburban (5,000 sq. ft.)		CC: Commercial Community
	RM-12: Residential Multi-Dwelling (12 DU/acre)		CR: Commercial Regional
	RM-30: Residential Multi-Dwelling (30 DU/acre)		CS: Commercial Service
	RR-0.5: Residential Rural (0.5 acres)		I-2: Limited Industrial
	RR-2.5: Residential Rural (2.5 acres)		I-3: Heavy Industrial
	RR-5: Residential Rural (5 acres)		A-5: Agricultural (5 acres)
	R-T: Residential - Topographic		A-35: Agricultural (35 acres)
	MHP: Mobile Home Park		C-1: ** Commercial
	MHP-R: Mobile Home Park, Rural		C-2: ** Commercial
	MHS: Mobile Home Subdivision		M: ** Industrial
	RVP: Recreational Vehicle Park		R-4: ** Planned Development

** Indicates an obsolete designation

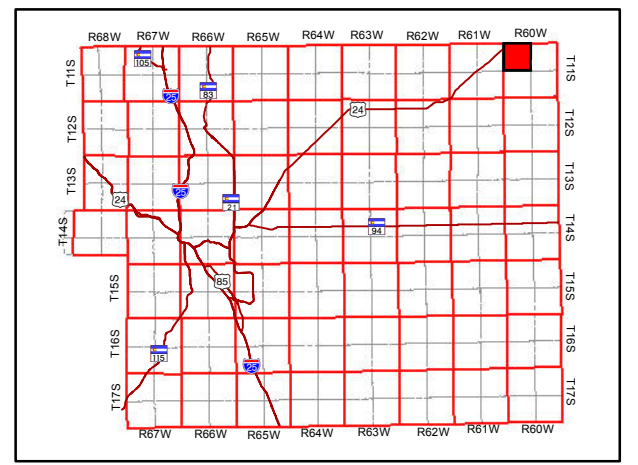
Supporting Data

	Highways		Sections		Incorporated Cities
	Major Roadways		Parcels		Zone Map Boundary
	Creeks - Perennial		Military		Zoning Overlay
	Creeks - Intermittent		Pike National Forest		Special Uses
	Section Corner Nodes				



May 25, 2016

Vicinity Map



COPYRIGHT 2016 by the Board of County Commissioners, El Paso County, Colorado. All rights reserved. No part of this document or data contained herein may be reproduced; used to prepare derivative products; or distributed without the specific written approval of the Board of County Commissioners, El Paso County, Colorado. This document was prepared from the best data available at the time of plotting and is for internal use only. El Paso County, Colorado, makes no claim as to the completeness or accuracy of the data contained herein.