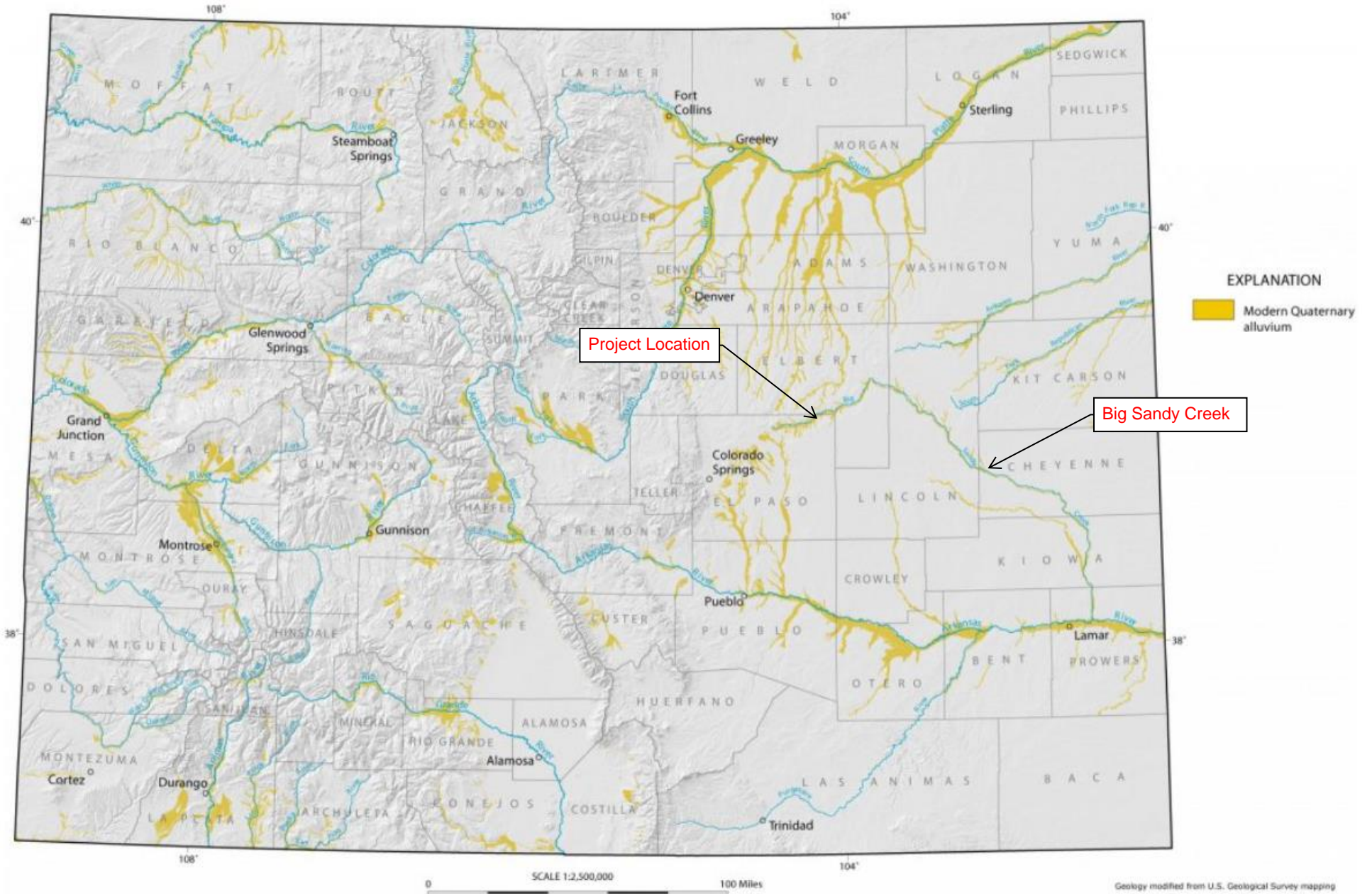


EXHIBIT NN – BIG SANDY CREEK WATERSHEDS AND HYDROLOGY MAPS

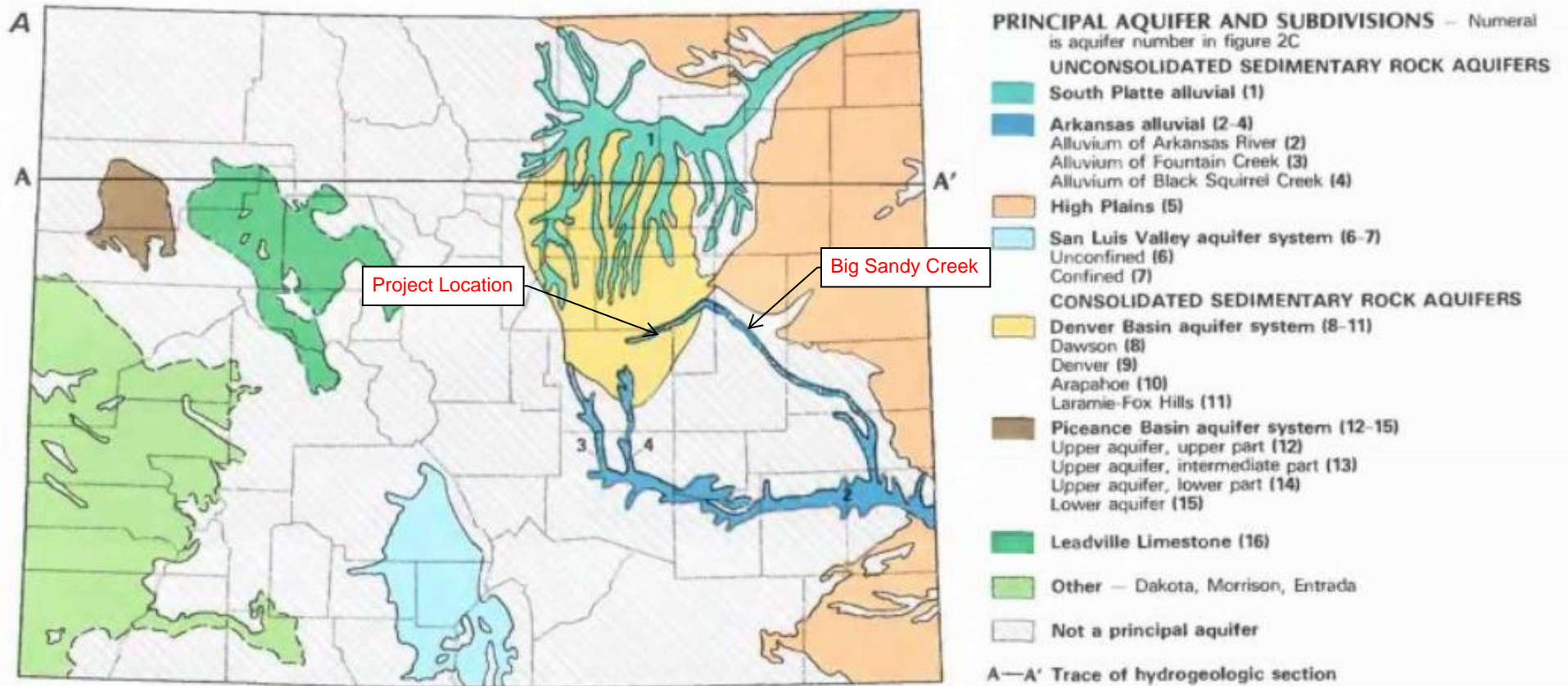
Colorado Surface Water Hydrology Map

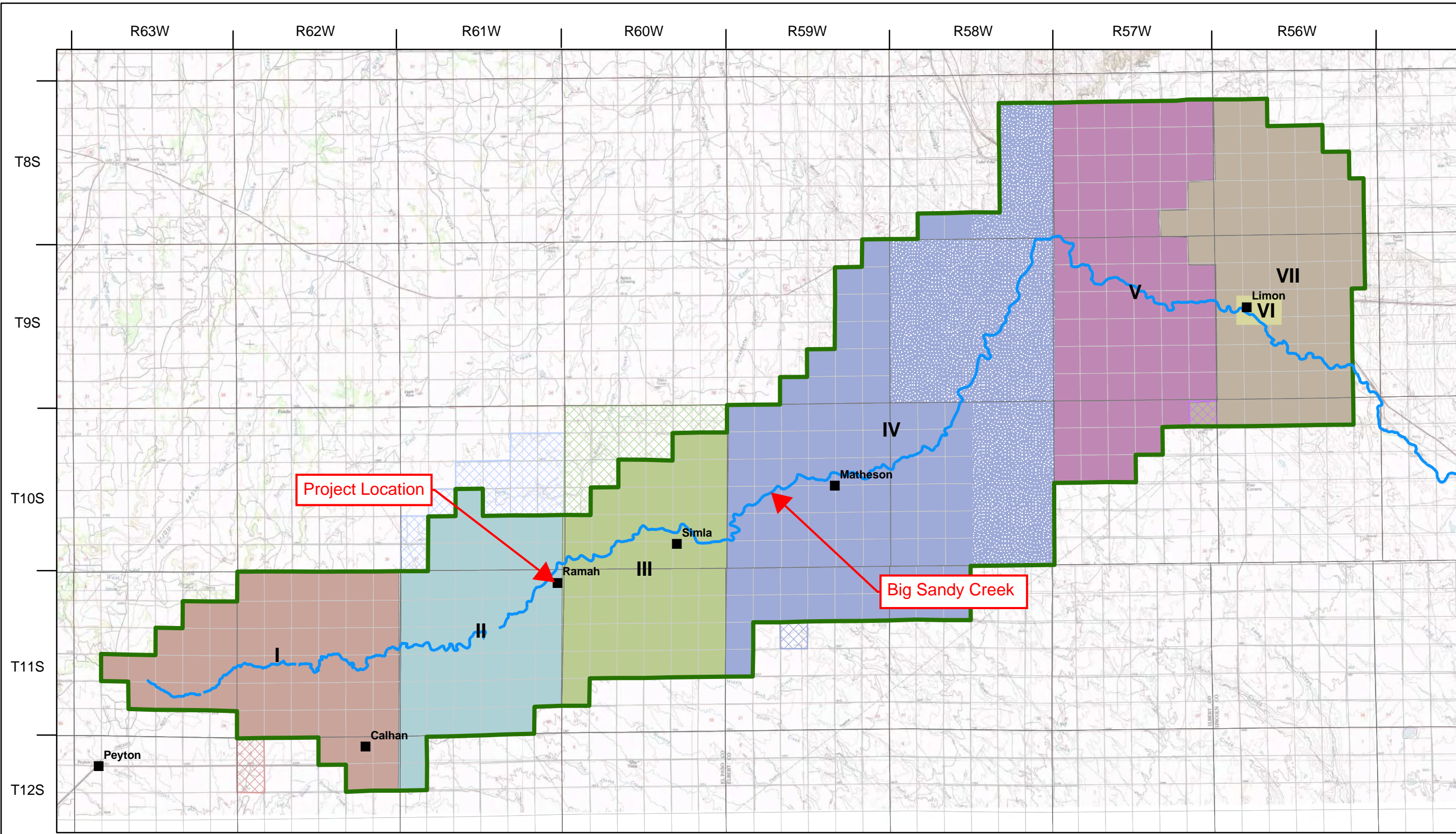
Colorado State Groundwater Resources




Colorado Principal Groundwater & Aquifer Map


Colorado State Groundwater Resources



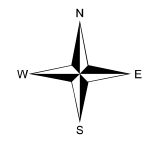


 Upper Big Sandy Basin Boundary (obtained from Division of Water Resources)

 Areas to be removed from District

 Areas to be added to District

Note: Division VI is approximated on this map. Division VI actually includes all areas within the Town of Limon.



Upper Big Sandy Designated Ground Water Basin

Division Boundaries Figure 1

602 Park Point Drive, Suite 275
 Golden, CO 80401
 Phone: (303) 526-2600
 Fax: (303) 526-2624
 mwi@martinandwood.com

