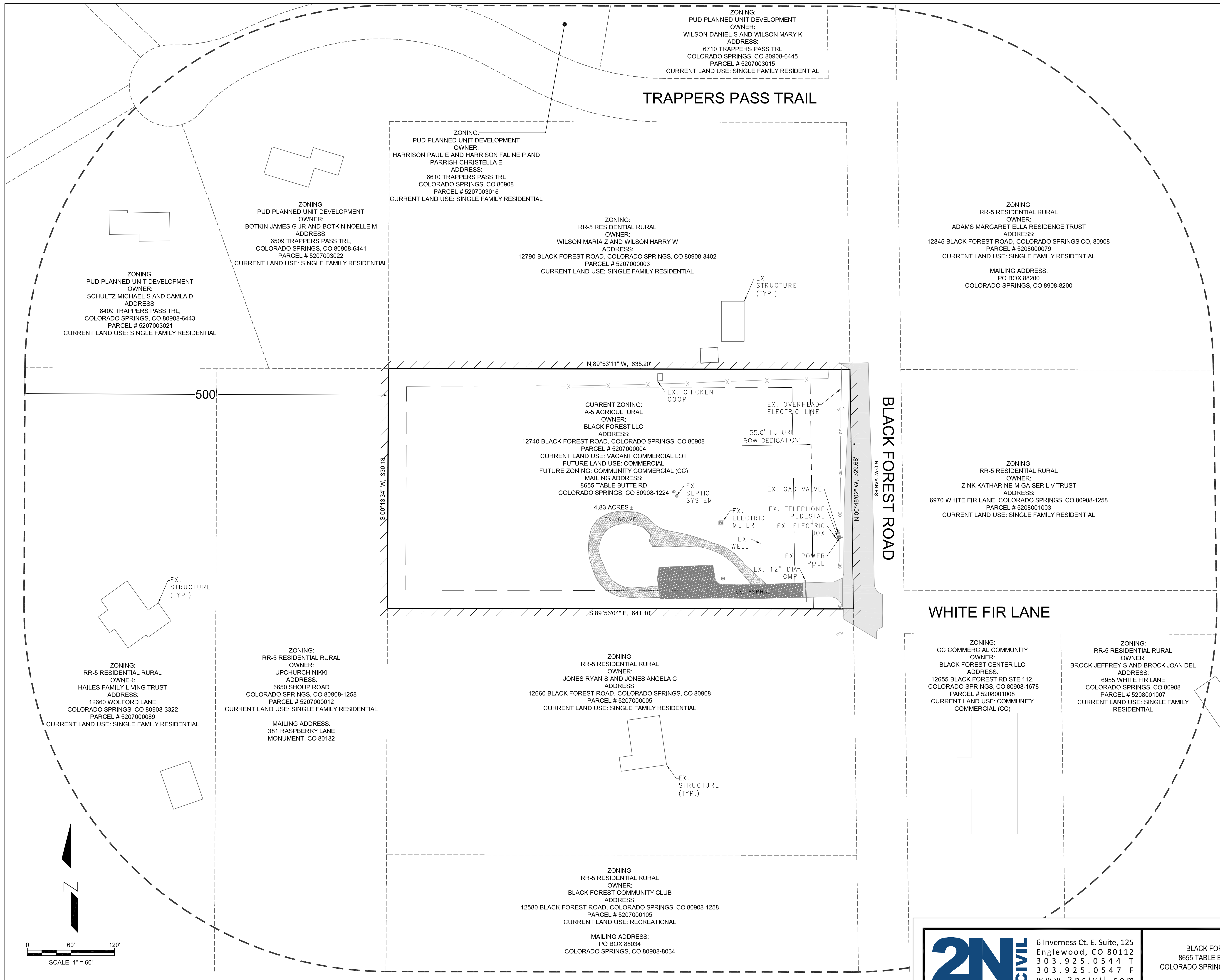
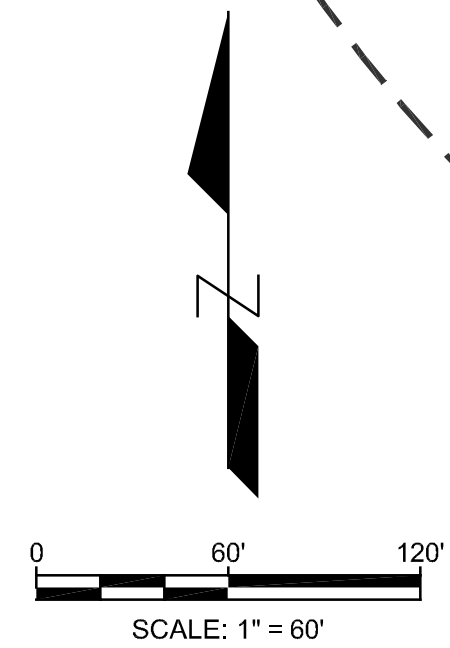



REZONE MAP



BOUNDARY DESCRIPTION:
N1/2 NE1/4 SE1/4 SE1/4 OF SEC. 7, T12S, R65W OF THE 6th P.M., EL PASO COUNTY, COLORADO

PETITIONER:
BLACK FOREST, LLC
RAD JACKSON, PROJECT MANAGER
8655 TABLE BUTTE ROAD
COLORADO SPRINGS, CO 80908-1224



	6 Inverness Ct. E. Suite, 125 Englewood, CO 80112 303.925.0544 T 303.925.0547 F www.2ncivil.com	BLACK FOREST, LLC 8655 TABLE BUTTE ROAD COLORADO SPRINGS, CO 80908-1224	ISSUED DATE: 10/15/20 PROJECT NUMBER: 19015
	SHEET 1 OF 1		

J:\Project\191015\191015\Site Plan\Rezone Map.dwg 10/14/2020