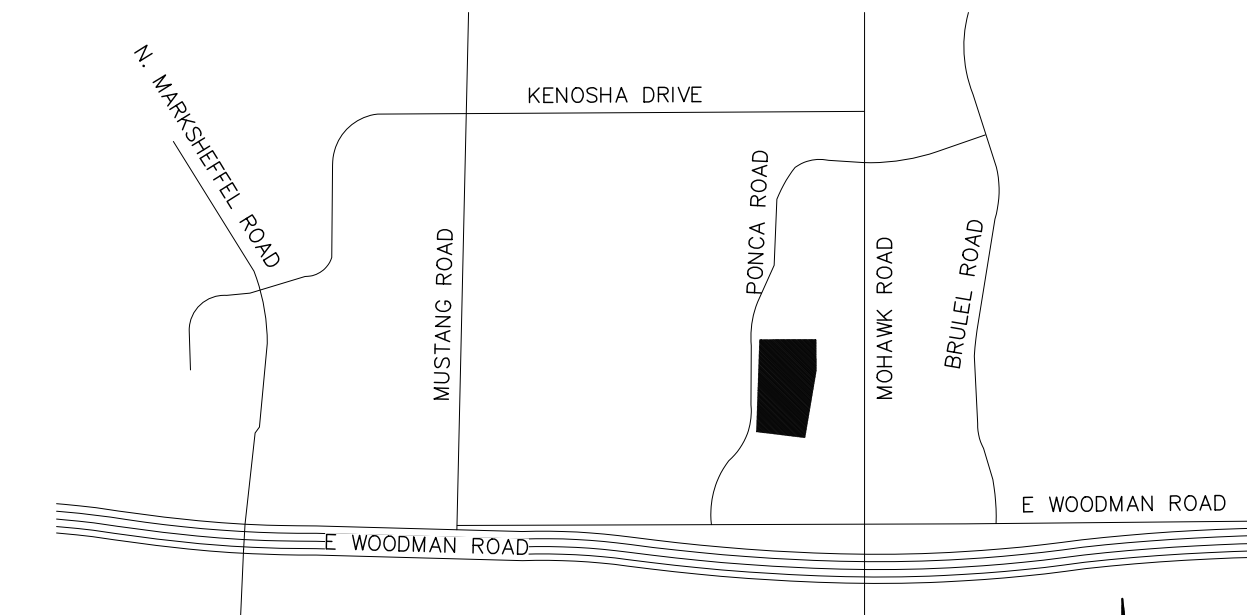
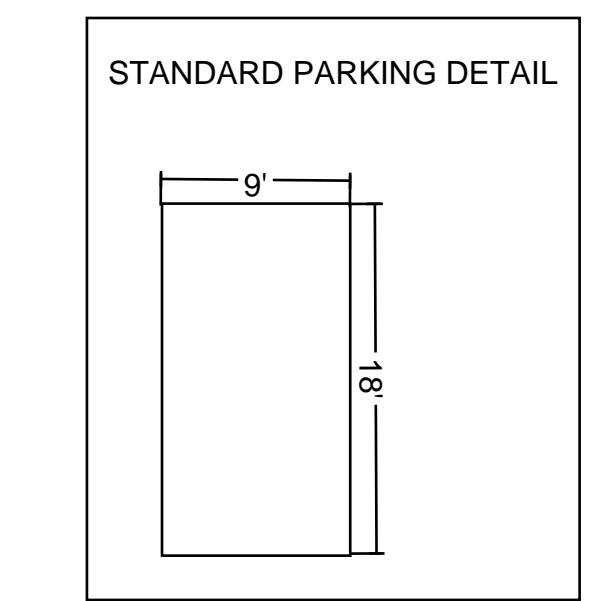
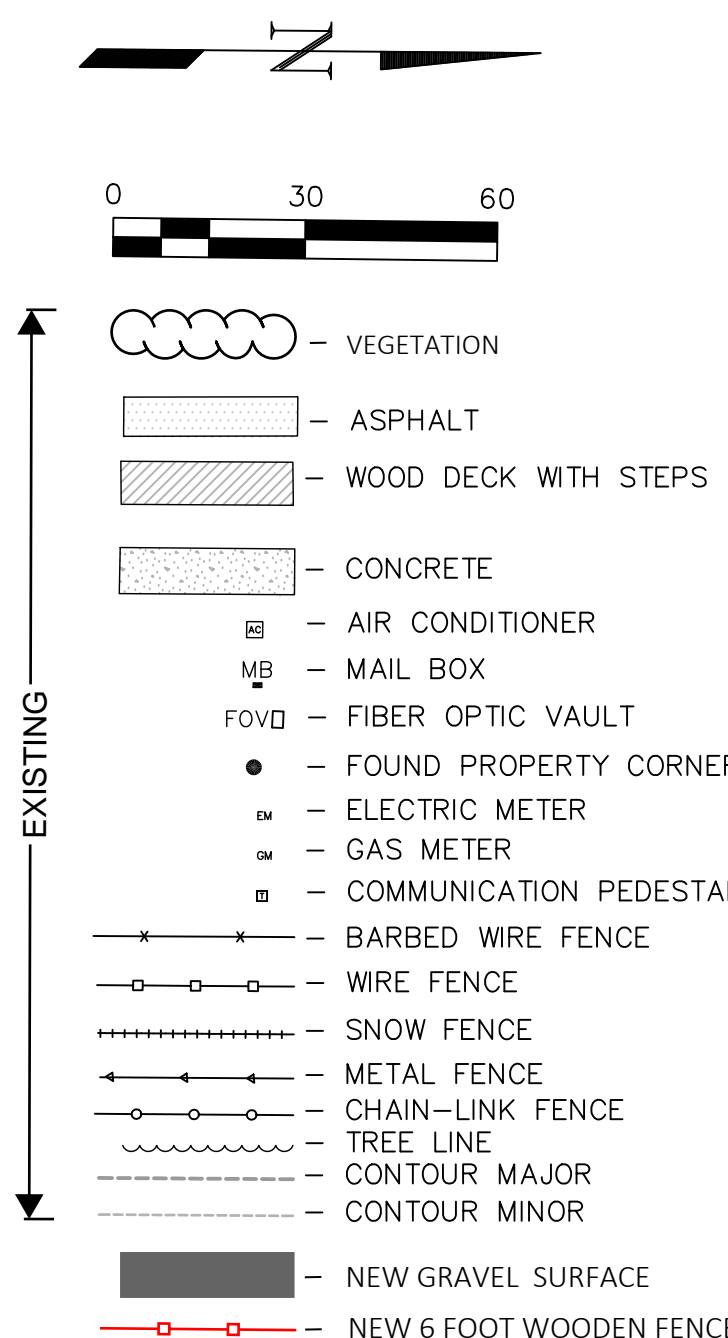


# TURF MASTER SITE DEVELOPMENT PLAN

7695 PONCA ROAD,  
LOT 6, BLOCK 1, PAWNEE RANCHEROS FILING NO. 1,  
IN EL PASO COUNTY, COLORADO



VICINITY MAP



GENERAL NOTES

PROPERTY ADDRESS: 7695 PONCA RD  
PARCEL NUMBER: 5304005005  
ZONING: RR-5  
LOT SIZE: 5 AC  
TOTAL BUILDING SF: 16,095 SF  
LOT COVERAGE: 7%

PARKING REQUIREMENT:  
1 space per 750 SF  
SF of use: 14,502 SF  
Total parking required: 19 spaces

PARKING PROVIDED: 19 spaces

1. THE PARTIES RESPONSIBLE FOR THIS PLAN HAVE FAMILIARIZED THEMSELVES WITH ALL CURRENT ACCESSIBILITY CRITERIA AND SPECIFICATIONS AND THE PROPOSED PLAN REFLECTS ALL SITE ELEMENTS REQUIRED BY THE APPLICABLE ADA DESIGN STANDARDS AND GUIDELINES AS PUBLISHED BY THE UNITED STATES DEPARTMENT OF JUSTICE. APPROVAL OF THIS PLAN BY EL PASO COUNTY DOES NOT ASSURE COMPLIANCE WITH THE ADA OR ANY REGULATIONS OR GUIDELINES ENACTED OR PROMULGATED UNDER OR WITH RESPECT TO SUCH LAWS.

2. FEMA 100-YR FLOODPLAIN IS NOT WITHIN THE PROPERTY.

3. SEE VA248 FOR BOARD OF COUNTY COMMISSIONER APPROVAL OF THE VARIANCE OF USE.

ROAD IMPACT FEE:  
The owner agrees on behalf of him/herself and any successors and assigns that they shall be required to pay traffic impact fees in accordance with the El Paso County Road Impact Fee Program Resolution (Resolution No. 19-471), or any amendments thereto, within 30 days of approval of the site development plan.

| NO. | REVISION/ISSUE | DATE |
|-----|----------------|------|
|     |                |      |
|     |                |      |
|     |                |      |
|     |                |      |
|     |                |      |

OWNER:  
Sand Prairie LLC  
7695 Ponca Road  
Colorado Springs, CO 80908  
(719) 290-7709  
medelback@outlook.com



|             |          |
|-------------|----------|
| PROJECT NO. | SHEET    |
| DATE        |          |
| PREPARED    | APPROVED |
|             | CAD      |

**PROPERTY DESCRIPTION:** 7695 PONCA ROAD  
Lot 6, Block 1, PAWNEE RANCHEROS, FILING 1 Subdivision (Plat Book 1-2, Page 28, El Paso County, Colorado records), County of El Paso, State of Colorado;  
Containing 5.004 acres (217987 square feet), more or less.