

# ENG-PUDSP21001-R2-PDR-Redlines.pdf Markup Summary


1 (1)

See comment letter also.

**Subject:** Text Box  
**Page Index:** 1  
**Date:** 11/12/2021 1:59:40 PM  
**Author:** dsdrice  
**Color:** ■  
**Layer:**  
**Space:**  
**Page Label:** 1

See comment letter also.

2 (2)




**Subject:** Callout  
**Page Index:** 2  
**Date:** 10/26/2021 12:56:07 PM  
**Author:** CDurham  
**Color:** ■  
**Layer:**  
**Space:**  
**Page Label:** 2

Change back to previously used County signature block.



**Subject:** Snapshot  
**Page Index:** 2  
**Date:** 11/12/2021 1:24:45 PM  
**Author:** dsdrice  
**Color:** ■  
**Layer:**  
**Space:**  
**Page Label:** 2

8 (2)



**Subject:**  
**Page Index:** 8  
**Date:** 11/12/2021 1:27:10 PM  
**Author:** dsdrice  
**Color:** ■  
**Layer:**  
**Space:**  
**Page Label:** 8


May 2014.



**Subject:** Callout  
**Page Index:** 8  
**Date:** 11/12/2021 1:28:22 PM  
**Author:** dsdrice  
**Color:** ■  
**Layer:**  
**Space:**  
**Page Label:** 8

2015


9 (1)



**Subject:** Callout  
**Page Index:** 9  
**Date:** 10/26/2021 12:56:46 PM  
**Author:** CDurham  
**Color:** ■  
**Layer:**  
**Space:**  
**Page Label:** 9

November 2002

41 (1)



**Subject:** Callout  
**Page Index:** 41  
**Date:** 10/26/2021 12:59:01 PM  
**Author:** CDurham  
**Color:** ■  
**Layer:**  
**Space:**  
**Page Label:** 41

Use latest version of spreadsheet

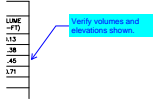
48 (1)



**Subject:** Callout  
**Page Index:** 48  
**Date:** 11/12/2021 1:34:46 PM  
**Author:** dsdrice  
**Color:** ■  
**Layer:**  
**Space:**  
**Page Label:** 48

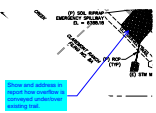
ditch?

49 (7)



**Subject:** Callout  
**Page Index:** 49  
**Date:** 10/26/2021 12:59:47 PM  
**Author:** CDurham  
**Color:** ■  
**Layer:**  
**Space:**  
**Page Label:** 49

Verify volumes and elevations shown.



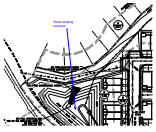
**Subject:** Callout  
**Page Index:** 49  
**Date:** 10/26/2021 1:00:03 PM  
**Author:** CDurham  
**Color:** ■  
**Layer:**  
**Space:**  
**Page Label:** 49

Show and address in report how overflow is conveyed under/over existing trail.



**Subject:** Callout  
**Page Index:** 49  
**Date:** 11/12/2021 2:03:30 PM  
**Author:** CDurham  
**Color:** ■  
**Layer:**  
**Space:**  
**Page Label:** 49

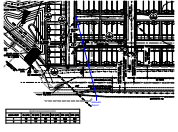
Maintenance access must be no farther than 24 feet from forebay, pond bottom, or outlet structure.



---

**Subject:** Callout  
**Page Index:** 49  
**Date:** 11/12/2021 1:38:21 PM  
**Author:** dsdrice  
**Color:** ■  
**Layer:**  
**Space:**  
**Page Label:** 49

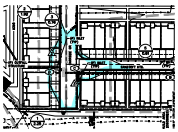
Show existing contours



---

**Subject:** Callout  
**Page Index:** 49  
**Date:** 11/12/2021 1:39:08 PM  
**Author:** dsdrice  
**Color:** ■  
**Layer:**  
**Space:**  
**Page Label:** 49

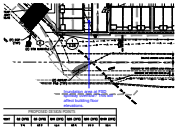
Sidewalk chase?



---

**Subject:**  
**Page Index:** 49  
**Date:** 11/12/2021 1:39:08 PM  
**Author:** dsdrice  
**Color:** ■  
**Layer:**  
**Space:**  
**Page Label:** 49

Inundation area at 92



---

**Subject:** Callout  
**Page Index:** 49  
**Date:** 11/12/2021 1:41:00 PM  
**Author:** dsdrice  
**Color:** ■  
**Layer:**  
**Space:**  
**Page Label:** 49

Inundation area at FSD spillway overflow? This will affect building floor elevations.