

## PROJECT TEAM

**OWNER**  
CHALLENGER COMMUNITIES  
8605 EXPLORER DR STE 250  
COLORADO SPRINGS, CO 80920

**DEVELOPER**  
CHALLENGER COMMUNITIES  
8605 EXPLORER DR STE 250  
COLORADO SPRINGS, CO 80920

## GENERAL NOTES

- NO RESIDENTIAL LOTS SHALL HAVE DIRECT ACCESS TO COLLECTOR ROADWAY OR MINOR ARTERIAL ROADWAY CLASSIFICATIONS INCLUDING ANTELOPE MEADOWS CIRCLE. ALL RESIDENTIAL LOTS WILL HAVE DIRECT ACCESS TO LOCAL RESIDENTIAL STREETWAYS.
- WATER SERVICE PROVIDED BY FALCON HIGHLANDS METROPOLITAN DISTRICT.
- ALL WATER SYSTEM ELEMENTS AND THEIR ASSOCIATED APPURTENANCES SHALL BE DEDICATED TO THE FALCON HIGHLANDS METROPOLITAN DISTRICT. ALL OTHER UTILITIES SHALL BE OWNED AS APPROPRIATED.
- WASTEWATER SERVICE PROVIDED BY WOODMEN HILLS METROPOLITAN DISTRICT.
- ALL SANITARY SEWERAGE CONVEYANCE CONDUITS AND THEIR ASSOCIATED APPURTENANCES SHALL BE DEDICATED TO THE WOODMEN HILLS METROPOLITAN DISTRICT. ALL OTHER UTILITIES SHALL BE OWNED AS APPROPRIATED.
- ALL ELECTRICAL SERVICE SHALL BE PROVIDED BY MOUNTAIN VIEW ELECTRIC ASSOCIATION. ALL LOTS THROUGH WHICH MVEA UTILITIES WILL BE LOCATED WILL BE GIVEN UTILITY EASEMENTS AS REQUIRED.
- PUBLIC UTILITY DRAINAGE EASEMENTS SHALL BE PROVIDED ON ALL LOTS AS FOLLOWS:  
FRONT: TEN FEET (10)  
SIDE: FIVE FEET (5)  
REAR: SEVEN FEET (7)
- STREET LIGHTS SHALL BE APPROVED BY EPC PCD AND WILL BE RESTRICTED TO MOUNTAIN VIEW ELECTRIC ASSOCIATIONS DETAILS AND SPECIFICATIONS.
- SITE LIGHTING WILL MEET THE REQUIREMENTS SET FORTH IN THE EL PASO COUNTY LAND DEVELOPMENT CODE SECTION 6.2.3, AS AMENDED.
- INTERNAL FENCING IS ALLOWED WITHIN INDIVIDUAL REAR & SIDE YARDS, UTILITY EASEMENTS, AND DRAINAGE EASEMENTS. HOWEVER, NO FENCES SHALL IMPEDE DRAINAGE IN ANY WAY.
- NEW SIDEWALKS ALONG LOT FRONTAGE ARE TO MEET ECM REQUIREMENTS. ARE TO BE 5' WIDE BY 5" THICK AND SUBJECT TO THE DEVELOPER COLLATERALIZING AND INSTALLING SAID SIDEWALKS. THE FUTURE LOT OWNER OR BUILDER IS RESPONSIBLE FOR REPAIR OF ANY DAMAGES AFTER THE INITIAL INSTALLATION. SIDEWALKS WITHIN OPEN SPACE OR WHEN NOT ADJACENT TO A STREET MAY HAVE VARIED WIDTHS.
- THE MAILBOX KIOSK WILL BE DETERMINED WITH EACH FINAL PLAT AND IN COORDINATION WITH THE U.S. POSTAL SERVICE. MINOR CHANGES TO RIGHT-OF-WAY, EASEMENTS AND LOTS WITH MAILBOX KIOSK DESIGN WILL NOT REQUIRE AMENDMENT TO THIS PUD/PRELIMINARY PLAN.
- INDIVIDUAL LOT SIDE YARD SWALES SHALL BE CONSTRUCTED DURING INDIVIDUAL LOT CONSTRUCTION/LANDSCAPING TO PROVIDE ADEQUATE DRAINAGE. ALL PROPERTY OWNERS ARE RESPONSIBLE FOR MAINTAINING PROPER STORM WATER DRAINAGE IN AND THROUGH THEIR PROPERTY. PUBLIC DRAINAGE EASEMENTS AS SPECIFICALLY NOTED ON THE PLAT SHALL BE MAINTAINED BY THE INDIVIDUAL LOT OWNERS UNLESS OTHERWISE INDICATED. HOMEBUILDERS ARE RESPONSIBLE TO ENSURE PROPER DRAINAGE AROUND STRUCTURES, INCLUDING ELEVATIONS OF FOUNDATIONS AND WINDOW WELLS IN RELATION TO SIDE-LOT DRAINAGE EASEMENTS AND SWALES. HOMEOWNERS SHALL NOT CHANGE THE GRADE OF THE LOT OR DRAINAGE SWALES. WITHIN SAID EASEMENTS, AS CONSTRUCTED BY THE BUILDER, IN A MANNER THAT WOULD CAUSE ADVERSE DRAINAGE IMPACTS TO PROPERTIES.
- GRASS BUFFER BMPs WILL BE MAINTAINED IN ACCORDANCE WITH A PERMANENT BMP AGREEMENT AND EASEMENT AND O&M MANUAL TO BE RECORDED AT THE TIME OF FINAL PLAT.
- ALL GAS SERVICE SHALL BE PROVIDED BY COLORADO SPRINGS UTILITIES.
- WETLAND MITIGATION PER PERMIT #2000-00359 TO BE VERIFIED PRIOR TO APPROVAL OF ADJACENT FINAL PLAT.
- ANY REQUIRED OFFSITE EASEMENTS FOR UTILITIES & DRAINAGE SHALL BE SHOWN AT FINAL PLAT AS NEEDED.
- SECONDARY/ EMERGENCY ACCESS WILL BE DETERMINED AT TIME OF CO SUBMITTAL WITH THE FINAL PLAT. SECONDARY ACCESS WILL BE DETERMINED BASED ON FINAL PHASING, GRADING AND ACCESS TO EXISTING DIRT ROADS.

## LANDSCAPE NOTES

- COMMON OPEN SPACE AREAS SHALL BE XERISCAPED.
- URBAN PARK IMPROVEMENTS PROVIDED BY THE DEVELOPER MAY BE APPLIED TO PARK LAND DEDICATION AND/ OR FEES WITH REVIEW AND APPROVAL BY EL PASO COUNTY PARKS. ANY URBAN PARK IMPROVEMENTS WILL BE COORDINATED AT TIME OF FINAL PLAT WITH THE EL PASO COUNTY PARKS VIA PARK LAND AGREEMENTS.
- PARK SITE LOCATIONS HAVE BEEN LOCATED IN TRACTS AS SHOWN ON THE DRAWINGS. LOCATIONS ARE SUBJECT TO CHANGE PENDING FUTURE FINAL DESIGN. PARK SITE AMENITIES AND TIMING OF CONSTRUCTION ARE TO BE DETERMINED WITH FUTURE COORDINATION WITH THE EL PASO COUNTY PARK DEPARTMENT.
- LANDSCAPING AREAS, TRAILS, COMMON OPEN SPACE AND BUFFERS SHALL BE OWNED AND MAINTAINED BY THE FALCON HIGHLANDS METROPOLITAN DISTRICT.
- ANY OBJECT WITHIN THE SITE DISTANCE TRIANGLE OR EASEMENT MORE THAN 30 INCHES ABOVE THE FLOWLINE ELEVATION OF THE ADJACENT ROADWAY SHALL CONSTITUTE A SIGN OBSTRUCTION, AND SHALL BE REMOVED OR LOWERED. THE OBJECTS MAY INCLUDE BUT ARE NOT LIMITED TO BERRIS, BUILDINGS, PARKED VEHICLES ON PRIVATE PROPERTY, CUT SLOPES, HEDGES, TREES, BUSHES, UTILITY CABINETS OR TALL CROPS. TREES MAY BE PERMITTED AT THE DISCRETION OF THE ECM ADMINISTRATOR IF PRUNED TO AT LEAST 8 FEET ABOVE THE FLOWLINE ELEVATION OF THE ADJACENT ROADWAY.
- THE MINIMUM HORIZONTAL CLEARANCE FOR SIDEWALKS AROUND UTILITY STRUCTURES, FURNITURE, AND OTHER ENCROACHMENTS SHALL PROVIDE SAFE CONDITIONS FOR PEDESTRIANS AND BICYCLISTS PER THE ENGINEERING CRITERIA MANUAL, AS AMENDED.
- FINAL TRAIL ALIGNMENT TO BE DETERMINED IN THE FIELD BASED ON GRADE, VEGETATION, AND OTHER EXISTING SITE FEATURES.
- ANY FUTURE NON-REGIONAL TRAILS SHALL BE OWNED AND MAINTAINED BY THE FALCON HIGHLANDS METROPOLITAN DISTRICT.

## ADA NOTE

- THE SUBDIVIDER/DEVELOPER HAS FAMILIARIZED ITSELF WITH CURRENT AMERICANS WITH DISABILITIES ACT (ADA) LAWS AND ACCESSIBILITY STANDARDS AND HAS LAID OUT THE PLAT AND ASSOCIATED GRADING AND CONSTRUCTION PLANS SO THAT ALL SITE ELEMENTS MEET THE APPLICABLE ADA DESIGN STANDARDS AS PUBLISHED BY THE UNITED STATES DEPARTMENT OF JUSTICE. APPROVAL OF THIS PLAN AND ASSOCIATED CONSTRUCTION DOCUMENTS BY EL PASO COUNTY DOES NOT ASSURE COMPLIANCE WITH THE ADA OR ANY REGULATIONS OR GUIDELINES ENACTED OR PROMULGATED UNDER OR WITH RESPECT TO SUCH LAWS. IT IS THE RESPONSIBILITY OF THE DEVELOPER/HOME BUILDER TO ENSURE ADA ACCESSIBILITY DURING CONSTRUCTION OF THE SIDEWALKS.

## FLOODPLAIN NOTE

- A SMALL PORTION OF THIS PROPERTY IS LOCATED WITHIN AN AE DESIGNATED FEMA FLOODPLAIN AS DETERMINED BY THE FLOOD INSURANCE RATE MAP, COMMUNITY MAP NUMBER 08041C0561G and 08041C0545G, EFFECTIVE DATE DECEMBER 7, 2018.

## GEOLOGY AND SOILS NOTE

- A "SOILS AND GEOLOGY STUDY", FALCON HIGHLANDS, EL PASO COUNTY, COLORADO" (RMG- ROCKY MOUNTAIN GROUP, DATED OCTOBER 8, 2021; AMENDED DATE SEPTEMBER 7, 2022) IS INCLUDED WITH THE SUBMITTAL PACKAGE. AS PART OF THIS STUDY, 11 EXPLORATORY TEST BORINGS WERE COMPLETED. GEOLOGIC HAZARDS (AS DESCRIBED IN SECTION 7 OF THE REPORT) WERE NOT FOUND TO BE PRESENT AT THIS SITE. POTENTIAL GEOLOGIC CONSTRAINTS (ALSO AS DESCRIBED IN SECTION 7 OF THE REPORT) WERE FOUND ON SITE TO INCLUDE: EXPANSIVE SOILS, UNDOCUMENTED FILL, FAULT & SEISMICITY, RADON, FLOODING & SURFACE DRAINAGE EROSION & CORROSION, SURFACE GRADING AND SHALLOW GROUND WATER. WHERE AVOIDANCE IS NOT READILY ACHIEVABLE, THE EXISTING GEOLOGIC AND ENGINEERING CONDITIONS CAN BE SATISFACTORILY MITIGATED THROUGH PROPER ENGINEERING, DESIGN, AND CONSTRUCTION PRACTICES. IN AREAS WHERE BASEMENTS ARE PROPOSED, AN UNDERDRAIN PLACED AT THE BOTTOM OF SANITARY SEWER TRENCHES WITHIN DRIVE LANES MAY HELP REDUCE THE IMPACT OF GROUNDWATER ON BASEMENT SUITABILITY. BASEMENT CONSTRUCTION SHOULD BE LIMITED EXCEPT WHERE ONE OF THE FOLLOWING CONDITIONS APPLY:
  - UNDERDRAINS ARE INSTALLED AT THE BOTTOM OF SANITARY SEWER TRENCHES WITHIN DRIVE LANES; OR
  - A YEAR-LONG GROUNDWATER MONITORING STUDY HAS BEEN UNDERTAKEN, AND THE RESULTS INDICATE THAT GROUNDWATER IS SUFFICIENTLY DEEP ENOUGH TO ALLOW BASEMENT CONSTRUCTION; OR
  - THE PROPOSED SITE GRADING WILL RESULT IN AT LEAST 14 FEET OF SEPARATION BETWEEN THE PROPOSED GROUND SURFACE AND THE GROUNDWATER ELEVATION.
  - UNDERDRAIN SYSTEM WILL BE PROVIDED AND MAINTAINED BY THE FALCON HIGHLANDS METRO-DISTRICT. TO BE FINALIZED AT TIME OF FINAL PLAT.

## STREET NOTES

- ALL STREETS SHALL BE PUBLIC AND SHALL BE NAMED AND CONSTRUCTED TO EL PASO COUNTY STANDARDS, DEDICATED TO EL PASO COUNTY FOR AND UPON ACCEPTANCE BY EL PASO COUNTY, AND SHALL BE MAINTAINED BY EL PASO COUNTY DEPARTMENT OF TRANSPORTATION.
- LANDSCAPING AREAS, COMMON OPEN SPACE AND BUFFERS SHALL BE OWNED AND MAINTAINED BY THE FALCON HIGHLANDS METROPOLITAN DISTRICT.
- STREETS WITHIN THIS DEVELOPMENT PROVIDE FOR LEVELS OF VEHICULAR CIRCULATION REQUIRED BY THE TRAFFIC STUDY. SIDEWALKS SHALL BE PROVIDED ON BOTH SIDES OF ALL STREETS AS ILLUSTRATED ON THIS PLAN.
- THE SUBDIVIDER(S) AGREES ON BEHALF OF HIM/HERSELF AND ANY DEVELOPER OR BUILDER SUCCESSORS AND ASSIGNEES THAT THE SUBDIVIDER AND/OR SAID SUCCESSORS AND ASSIGNS SHALL BE REQUIRED TO PAY TRAFFIC IMPACT FEES IN ACCORDANCE WITH THE EL PASO COUNTY ROAD IMPACT FEE PROGRAM (RESOLUTION NO. 19-471), OR ANY AMENDMENTS THERETO, AT OR PRIOR TO THE TIME OF BUILDING PERMIT SUBMITTALS. THE FEE OBLIGATION, IF NOT PAID AT FINAL PLAT RECORDING, SHALL BE DOCUMENTED ON ALL SALES DOCUMENTS AND ON PLAT NOTES TO ENSURE THAT A TITLE SEARCH WOULD FIND THE FEE OBLIGATION BEFORE SALE OF THE PROPERTY.

## APPLICANT

MATRIX DESIGN GROUP  
2435 RESEARCH PKWY STE 300  
COLORADO SPRINGS, CO 80920  
PHONE: (719)575-0100

## CIVIL ENGINEER

ATWELL LLC  
6200 S. SYRACUSE WAY STE 400  
GREENWOOD VILLAGE, CO 80111

## LANDSCAPE ARCHITECT

MATRIX DESIGN GROUP  
2435 RESEARCH PKWY STE 300  
COLORADO SPRINGS, CO 80920  
PHONE: (719)575-0100

## FALCON HIGHLANDS SOUTH PUDSP

EL PASO COUNTY, CO

## PLANNED UNIT DEVELOPMENT AND PRELIMINARY PLAN

A PORTION OF SECTION 12, TOWNSHIP 13 SOUTH, RANGE 65 WEST OF THE SIXTH PRINCIPAL MERIDIAN, COUNTY OF EL PASO, STATE OF COLORADO

## GENERAL PROVISIONS

STATEMENT OF INTENT: THE PURPOSE OF THIS PUD (PLANNED UNIT DEVELOPMENT) IS TO PROVIDE FOR SINGLE-FAMILY DETACHED RESIDENTIAL UNITS, OPEN SPACE, UTILITIES, AND DRAINAGE.

AUTHORITY: THIS PUD IS AUTHORIZED BY CHAPTER 4 OF THE EL PASO COUNTY LAND DEVELOPMENT CODE, AS AMENDED, ADOPTED PURSUANT TO THE COLORADO PLANNED UNIT DEVELOPMENT ACT OF 1972, AS AMENDED.

APPLICABILITY: THE PROVISIONS OF THIS PUD SHALL RUN WITH THE LAND. THE LANDOWNERS, THEIR SUCCESSORS, HEIRS OR ASSIGNS SHALL BE BOUND BY THIS DEVELOPMENT PLAN, AS AMENDED AND APPROVED BY THE PLANNING AND COMMUNITY DEVELOPMENT DEPARTMENT DIRECTOR OR BOARD OF COUNTY COMMISSIONERS.

ADOPTION: THE ADOPTION OF THIS DEVELOPMENT PLAN SHALL EVIDENCE THE FINDINGS AND DECISIONS OF THE EL PASO COUNTY BOARD OF COUNTY COMMISSIONERS THAT THIS DEVELOPMENT PLAN FOR FALCON HIGHLANDS IS IN GENERAL CONFORMITY WITH THE EL PASO COUNTY MASTER PLAN, EL PASO COUNTY POLICY PLAN AND APPLICABLE SMALL AREA PLAN(S); IS AUTHORIZED UNDER THE PROVISION OF THE EL PASO COUNTY LAND DEVELOPMENT CODE, AS AMENDED; AND THIS DEVELOPMENT PLAN COMPLIES WITH THE COLORADO PLANNED UNIT DEVELOPMENT ACT OF 1972, AS AMENDED.

RELATIONSHIP TO COUNTY REGULATIONS: THE PROVISIONS OF THIS DEVELOPMENT PLAN SHALL PREVAIL AND GOVERN THE DEVELOPMENT OF FALCON HIGHLANDS PROVIDED, HOWEVER, THAT WHERE THE PROVISIONS OF THIS DEVELOPMENT PLAN DO NOT ADDRESS A PARTICULAR SUBJECT, THE RELEVANT PROVISIONS OF THE EL PASO COUNTY LAND DEVELOPMENT CODE, AS AMENDED AND IN EFFECT AT THE TIME OF THE PUD PLAN APPROVAL (OR OWNER ACKNOWLEDGE THE PUD CHANGES WITH CODE), OR ANY OTHER APPLICABLE RESOLUTIONS OR REGULATIONS OF EL PASO COUNTY, SHALL BE APPLICABLE.

ENFORCEMENT: TO FURTHER THE MUTUAL INTEREST OF THE RESIDENTS, OCCUPANTS, AND OWNERS OF THE PUD AND OF THE PUBLIC IN THE PRESERVATION OF THE INTEGRITY OF THIS DEVELOPMENT PLAN, THE PROVISIONS OF THIS PLAN RELATING TO THE USE OF LAND AND THE LOCATION OF COMMON OPEN SPACE SHALL RUN IN FAVOR OF EL PASO COUNTY AND SHALL BE ENFORCEABLE AT LAW OR IN EQUITY BY THE COUNTY WITHOUT LIMITATION ON ANY POWER OR REGULATION OTHERWISE GRANTED BY LAW.

CONFLICT: WHERE THERE IS MORE THEN ONE PROVISION WITHIN THE DEVELOPMENT PLAN THAT COVERS THE SAME SUBJECT MATTER, THE PROVISION WHICH IS MOST RESTRICTIVE OR IMPOSES HIGHER STANDARDS OR REQUIREMENTS SHALL GOVERN.

## LEGAL DESCRIPTION

A PORTION OF SECTION 11 AND SECTION 12, TOWNSHIP 13 SOUTH, RANGE 65 WEST OF THE SIXTH PRINCIPAL MERIDIAN, COUNTY OF EL PASO, STATE OF COLORADO, MORE PARTICULARLY DESCRIBED AS FOLLOWS:

BASIS OF BEARINGS: BEARINGS ARE BASED ON THE WEST LINE OF THE SOUTHWEST QUARTER OF SECTION 12, TOWNSHIP 13 SOUTH, RANGE 65 WEST OF THE SIXTH PRINCIPAL MERIDIAN, MONUMENTED AT THE SOUTH END BY A FOUND3-1/4" ALUMINUM CAP STAMPED "AZTEC CONSULTANTS PLS 38256" AND AT THE NORTH END BY A FOUND 3-1/4" ALUMINUM CAP STAMPED "PLS 4842". SAID WEST LINE BEARS NORTH 00°23'31" WEST, WITH ALL BEARINGS CONTAINED HEREIN RELATIVE THERETO;

BEGINNING AT THE SOUTHWEST CORNER OF SAID SECTION 12;

THENCE SOUTH 89°36'22" WEST 100.00 FEET TO THE WEST LINE OF THE EAST 100 FEET OF SECTION 11, TOWNSHIP 13 SOUTH, RANGE 65 WEST;

THENCE ALONG SAID WEST LINE NORTH 00°23'31" WEST 1169.35 FEET TO THE SOUTHWEST CORNER OF FALCON HIGHLANDS FILING NO. 2 AS SHOWN ON THE PLAT RECORDED AT RECEPTION NO. 206712369, EL PASO COUNTY RECORDS;

THENCE ALONG THE SOUTHERLY BOUNDARY OF SAID FALCON HIGHLANDS FILING NO. 2 THE FOLLOWING THIRTY-SIX (36) COURSES:

- NORTH 89°30'24" EAST 1345.41 FEET;
- NORTH 00°29'36" WEST 29.99 FEET TO THE BEGINNING OF A TANGENT CURVE TO THE LEFT HAVING A RADIUS OF 1025.00 FEET;
- 302.80 FEET ALONG THE ARC OF SAID CURVE THROUGH A CENTRAL ANGLE OF 16°55'34";
- NORTH 17°24'20" WEST 554.86 FEET TO THE BEGINNING OF A TANGENT CURVE TO THE RIGHT HAVING A RADIUS OF 1030.00 FEET;
- 376.91 FEET ALONG THE ARC OF SAID CURVE THROUGH A CENTRAL ANGLE OF 20°57'59";
- SOUTH 86°13'54" EAST 54.48 FEET;
- SOUTH 31°51'00" EAST 85.17 FEET;
- SOUTH 52°36'41" EAST 76.95 FEET;
- SOUTH 73°19'02" EAST 66.73 FEET;
- SOUTH 74°08'49" EAST 291.13 FEET;
- SOUTH 79°13'17" EAST 145.07 FEET;
- SOUTH 85°23'13" EAST 145.17 FEET;
- NORTH 88°52'41" EAST 145.19 FEET;
- NORTH 83°36'10" EAST 131.74 FEET;
- SOUTH 10°35'22" WEST 114.54 FEET;
- SOUTH 31°38'08" EAST 124.91 FEET;
- SOUTH 62°45'04" EAST 116.47 FEET;
- NORTH 85°18'48" EAST 119.21 FEET;
- NORTH 46°48'18" EAST 296.18 FEET;
- SOUTH 34°36'03" WEST 203.48 FEET;
- NORTH 62°18'11" EAST 203.67 FEET;
- SOUTH 85°51'10" EAST 75.24 FEET;
- SOUTH 72°16'09" EAST 30.02 FEET TO THE BEGINNING OF A NON-TANGENT CURVE TO THE LEFT HAVING A RADIUS OF 810.00 FEET AND A CENTER WHICH BEARS NORTH 72°16'30" WEST;
- 7.53 FEET ALONG THE ARC OF SAID CURVE THROUGH A CENTRAL ANGLE OF 0°31'58";
- SOUTH 72°48'14" EAST 60.00 FEET TO THE BEGINNING OF A NON-TANGENT CURVE TO THE LEFT HAVING A RADIUS OF 870.00 FEET AND A CENTER WHICH BEARS NORTH 72°43'54" WEST;
- 540.58 FEET ALONG THE ARC OF SAID CURVE THROUGH A CENTRAL ANGLE OF 35°38'03";
- NORTH 77°04'11" EAST 391.37 FEET;
- SOUTH 10°42'58" EAST 32.97 FEET TO THE BEGINNING OF A TANGENT CURVE TO THE LEFT HAVING A RADIUS OF 240.00 FEET;
- 215.59 FEET ALONG THE ARC OF SAID CURVE THROUGH A CENTRAL ANGLE OF 51°28'06";
- SOUTH 62°11'05" EAST 135.79 FEET TO THE BEGINNING OF A TANGENT CURVE TO THE RIGHT HAVING A RADIUS OF 410.00 FEET;
- 105.19 FEET ALONG THE ARC OF SAID CURVE THROUGH A CENTRAL ANGLE OF 14°42'02";
- SOUTH 47°29'03" EAST 15.72 FEET;
- SOUTH 42°12'30" WEST 45.02 FEET TO THE BEGINNING OF A TANGENT CURVE TO THE LEFT HAVING A RADIUS OF 630.00 FEET;
- 197.16 FEET ALONG THE ARC OF SAID CURVE THROUGH A CENTRAL ANGLE OF 17°55'51";
- SOUTH 24°16'39" WEST 681.69 FEET;
- NORTH 88°25'54" EAST 861.83 FEET TO THE NORTHWESTERLY RIGHT-OF-WAY LINE OF THE CHICAGO, ROCK ISLAND AND PACIFIC RAILWAY;

THENCE ALONG SAID NORTHWESTERLY RIGHT-OF-WAY LINE THE FOLLOWING THREE (3) COURSES:

- SOUTH 49°35'24" WEST 808.48 FEET;
- NORTH 89°54'42" WEST 154.05 FEET;
- SOUTH 49°35'01" WEST 2027.95 FEET TO THE SOUTH LINE OF SAID SOUTHWEST QUARTER;

THENCE ALONG SAID SOUTH LINE NORTH 89°50'23" WEST 1610.14 FEET TO THE POINT OF BEGINNING;

EXCEPT THAT TRACT OF LAND CONVEYED TO FALCON HIGHLANDS METROPOLITAN DISTRICT IN WARRANTY DEED RECORDED AT RECEPTION NO. 2060555833, MORE PARTICULARLY DESCRIBED AS FOLLOWS:

A TRACT OF LAND SITUATED IN THE SOUTHWEST QUARTER OF SECTION 12, TOWNSHIP 13 SOUTH, RANGE 65 WEST OF THE SIXTH PRINCIPAL MERIDIAN, COUNTY OF EL PASO, STATE OF COLORADO, MORE PARTICULARLY DESCRIBED AS FOLLOWS:

BASIS OF BEARINGS: BEARINGS ARE BASED ON THE WEST LINE OF THE SOUTHWEST QUARTER OF SECTION 12, TOWNSHIP 13 SOUTH, RANGE 65 WEST OF THE SIXTH PRINCIPAL MERIDIAN, MONUMENTED AT THE SOUTH END BY A FOUND3-1/4" ALUMINUM CAP STAMPED "AZTEC CONSULTANTS PLS 38256" AND AT THE NORTH END BY A FOUND 3-1/4" ALUMINUM CAP STAMPED "PLS 4842". SAID WEST LINE BEARS NORTH 00°23'31" WEST, WITH ALL BEARINGS CONTAINED HEREIN RELATIVE THERETO;

COMMENCING AT THE SOUTHWEST CORNER OF SAID SECTION 12;

THENCE NORTH 81°51'28" EAST 1122.86 FEET TO THE MOST SOUTHERLY CORNER OF SAID PARCEL OF LAND AS DESCRIBED IN SAID WARRANTY DEED RECORDED AT RECEPTION NO. 2060555833, SAID POINT BEING THE POINT OF BEGINNING;

THENCE ALONG THE WESTERLY, NORTHERLY, EASTERLY AND SOUTHERLY LINE OF SAID PARCEL OF LANED THE FOLLOWING FIVE (5) COURSES:

- NORTH 17°27'03" WEST 81.74 FEET TO THE BEGINNING OF A NON-TANGENT CURVE TO THE LEFT HAVING A RADIUS OF 55.00 FEET AND A CENTER WHICH BEARS NORTH 12°43'32" WEST;
- 55.12 FEET ALONG THE ARC OF SAID CURVE THROUGH A CENTRAL ANGLE OF 57°25'06";
- NORTH 89°30'32" EAST 103.43 FEET;
- SOUTH 13°40'24" EAST 72.65 FEET;
- SOUTH 72°19'42" WEST 142.43 FEET TO THE POINT OF BEGINNING;

CONTAINING 5,469,425 SQUARE FEET, OR 125.56 ACRES, MORE OR LESS.

## LAND OWNER CERTIFICATION

IN WITNESS WHEREOF, THE AFOREMENTIONED CHALLENGER COMMUNITIES LLC

HAS EXECUTED THESE PRESENTS THIS 9<sup>th</sup> DAY OF May 2024 A.D., A COLORADO LIMITED LIABILITY COMPANY

AUTHORIZED AGENT, MANAGER

STATE OF COLORADO )  
EL PASO COUNTY )

THE ABOVE AND FOREGOING STATEMENT WAS ACKNOWLEDGED BEFORE ME THIS 9<sup>th</sup> DAY OF May 2024 A.D. BY

Tom Hennessy ) WITNESS MY HAND AND SEAL:

Erin Ganaway )  
NOTARY PUBLIC

IN WITNESS WHEREOF, THE AFOREMENTIONED NEXTOP HOLDINGS LLC

HAS EXECUTED THESE PRESENTS THIS 9<sup>th</sup> DAY OF May 2024 A.D., A COLORADO LIMITED LIABILITY COMPANY

AUTHORIZED AGENT, MANAGER

STATE OF COLORADO )  
EL PASO COUNTY )

THE ABOVE AND FOREGOING STATEMENT WAS ACKNOWLEDGED BEFORE ME THIS 9<sup>th</sup> DAY OF May 2024 A.D. BY

Brian Bahr ) WITNESS MY HAND AND SEAL:

Erin Ganaway )  
NOTARY PUBLIC

IN WITNESS WHEREOF, THE AFOREMENTIONED NEXTOP HOLDINGS LLC

## BOARD OF COUNTY COMMISSIONERS CERTIFICATE

THIS PUD DEVELOPMENT PLAN / PRELIMINARY PLAN FOR FALCON HIGHLANDS SOUTH WAS APPROVED FOR FILING BY THE EL PASO COUNTY, COLORADO BOARD OF COUNTY COMMISSIONERS ON THE 14<sup>th</sup> DAY OF Dec, 2023, SUBJECT TO ANY NOTES SPECIFIED HEREON AND ANY CONDITIONS INCLUDED IN THE RESOLUTION OF APPROVAL. THE DEDICATIONS OF LAND TO THE PUBLIC STREETS, TRACTS, AND EASEMENTS ARE ACCEPTED, BUT PUBLIC IMPROVEMENTS THEREON WILL NOT BECOME THE MAINTENANCE RESPONSIBILITY OF EL PASO COUNTY UNTIL PRELIMINARY ACCEPTANCE OF THE PUBLIC IMPROVEMENTS IN ACCORDANCE WITH THE REQUIREMENTS OF THE LAND DEVELOPMENT CODE AND ENGINEERING CRITERIA MANUAL, AND THE SUBDIVISION IMPROVEMENTS AGREEMENT.

Cami Brewer )  
CHAIR, BOARD OF COUNTY COMMISSIONERS

Director, Planning and Community Development

Steve Schleier )  
06/11/2024 01:05:31 PM  
Doc \$0.00 Rec \$13.00 Pages 31

EL Paso County, CO  
224044072

CLERK AND RECORDER CERTIFICATION

STATE OF COLORADO  
COUNTY OF EL PASO

I HEREBY CERTIFY THAT THIS INSTRUMENT WAS FILED IN MY OFFICE ON THIS 11<sup>th</sup> DAY OF June, 2024, AND WAS RECORDED AT RECEPTION NUMBER 224044072 OF THE RECORDS OF EL PASO COUNTY

EL PASO COUNTY CLERK AND RECORDER

SUMMARY DATA		
PROPERTY SIZE	125.56 ACRES	
TAX SCHEDULE NO.	5300000587, 5300000587, 5300000588, 5300000588, 5312400012	
PROJECT ADDRESS	UNPLATTED	
EXISTING ZONING	PUD	
PROPOSED ZONING	PUD	
EXISTING LAND USE	VACANT	
PROPOSED LAND USE	SINGLE FAMILY RESIDENTIAL	
PROPOSED LOT/UNIT COUNT	378	
PROPOSED TOTAL GROSS DENSITY	3.02	
PROPOSED NET DENSITY	8.40	
BUILDING SETBACKS (LOTS 1-354)	FRONT-20' SIDE-5' REAR-10'	
BUILDING SETBACKS (LOTS 355-378)	FRONT-25' SIDE-10' REAR-25'	
LANDSCAPE SETBACKS	10'	
MIN. LOT SIZE	3500 SF	
MIN. LOT WIDTH	30'	

LAND USE DATA		
LAND USE	NO. ACRES PROVIDED	% OF TOTAL PROPERTY
SINGLE FAMILY RESIDENTIAL	59.4	47%
OPEN SPACE/PARKS	39.9	32%
PUBLIC RIGHT-OF-WAY	19.9	16%
STORMWATER FACILITIES	6.4	5%

NOTE: TOTAL OPEN SPACE REQUIRED IS 10% OF TOTAL ACREAGE, 125.56 AC X .10 = 12.56 ACRES  
TOTAL OPEN SPACE PROVIDED IS 32% = 39.9 ACRES

SHEET INDEX		
DESCRIPTION	NUMBER	TITLE
COVER SHEET	1	CS01
PHASING AND TRACT MAP	2	DT01
PUD DETAILS	3-4	DT02-DT03
SITE PLANS	5-12	SP01- SP08
UTILITY PHASING PLAN	13	
UTILITY PLANS	14-21	
LANDSCAPE COVER	22	LS01
LANDSCAPE NOTES AND DETAILS	23-24	LS02-LS03
LANDSCAPE PLANS	25-31	LS04-LS10

## CONSULTANTS:

PLANNER/ LANDSCAPE ARCHITECT:  
**Matrix**  
2435 RESEARCH PARKWAY,  
SUITE 300  
COLORADO SPRINGS, CO 80920  
PHONE: (719) 575-0100  
FAX: (719) 575-0208

CIVIL ENGINEER:  
ATWELL LLC  
6200 S. SYRACUSE WAY  
SUITE 470  
GREENWOOD VILLAGE, CO 80111

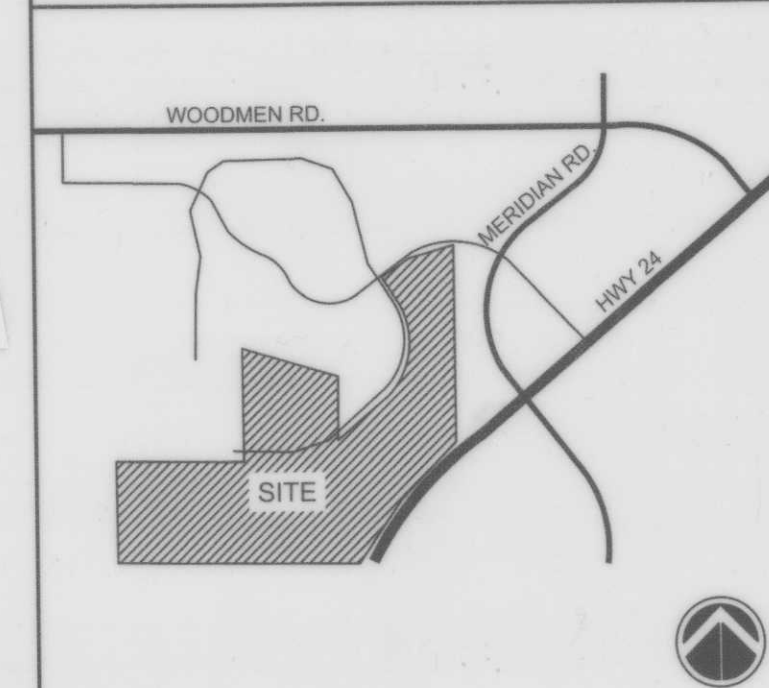
## OWNER/DEVELOPER:

## CHALLENGER COMMUNITIES

8605 EXPLORER DR.  
SUITE 250  
COLORADO SPRINGS, CO 80920

## APPROVAL:

## VICINITY MAP:



## PROJECT:

FALCON HIGHLANDS PUDSP  
DEVELOPMENT PLAN

EL PASO COUNTY, CO  
OCTOBER 10, 2023

## REVISION HISTORY:

NO.	DATE	DESCRIPTION	BY
0	08/26/2022	PER COUNTY COMMENTS	AP
1	09/08/2022	PER COUNTY COMMENTS	AP
2	04/20/2023	PER COUNTY COMMENTS	RF
3	07/20/2023	PER COUNTY COMMENTS	RF
4	09/22/2023	PER COUNTY COMMENTS	RF

## DRAWING INFORMATION:

PROJECT NO: 21.1208.01

DRAWN BY: AJP

CHECKED BY: JRA

APPROVED BY: JRA

SHEET TITLE:

COVER

CS01

SHEET 1 OF 31

COUNTY FILE NO: PUDSP-22-005



224044092 06-11-2024

TRACT TABLE

TRACT	SIZE (SF)	LANDSCAPE/OPEN SPACE/TRAIL	PARKS AND TRAILS	SIGNAGE/PUBLIC IMPROVEMENTS	MAILBOX KIOSK	DRAINAGE/DETENTION	PUBLIC UTILITIES	OWNED BY	MAINTAINED BY
A	266,205	X		X	X			FHMD	FHMD
B	6,301			X	X			FHMD	FHMD
C	66,263	X		X	X		X	FHMD	FHMD
D	6,600	X			X		X	FHMD	FHMD
E	11,000	X			X		X	FHMD	FHMD
F	1,491,144	X	X	X	X	X	X	FHMD	FHMD
G	152,030	X	X		X			FHMD	FHMD
H	7,089			X	X			FHMD	FHMD
I	8,141			X	X			FHMD	FHMD
TOTAL	2,014,773								

FHMD = FALCON HIGHLANDS METROPOLITAN DISTRICT

PHASING

PHASE	# OF UNITS	LOT NUMBERS	DEVELOPMENT TIMELINE
1	50	1-12, 46-88	FALL 2022
2	193	13-45, 89-243	2023
3	111	244-354	FUTURE
4	24	355-378	FUTURE

## FALCON HIGHLANDS

### EL PASO COUNTY, CO PLANNED UNIT DEVELOPMENT AND PRELIMINARY PLAN

A PORTION OF SECTION 12, TOWNSHIP 13 SOUTH, RANGE 65  
WEST OF THE SIXTH PRINCIPAL MERIDIAN, COUNTY OF EL PASO,  
STATE OF COLORADO

CONSULTANTS:

PLANNER/ LANDSCAPE ARCHITECT:  
**Matrix** 2435 RESEARCH PARKWAY,  
SUITE 300  
COLORADO SPRINGS, CO 80920  
PHONE: (719) 575-0100  
FAX: (719) 575-0208

CIVIL ENGINEER:  
ATWELL LLC  
6200 S. SYRACUSE WAY  
SUITE 470  
GREENWOOD VILLAGE, CO 80111

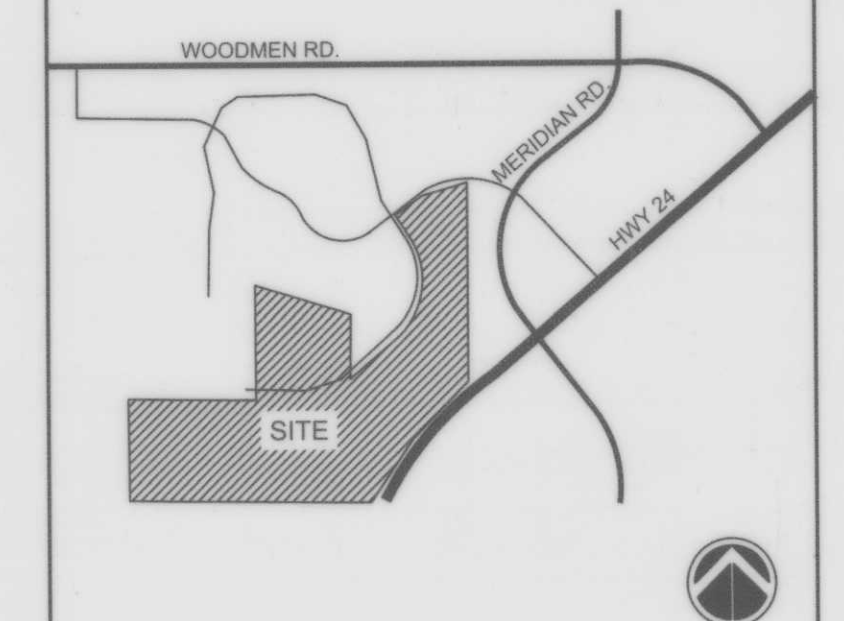
OWNER/DEVELOPER:

#### CHALLENGER COMMUNITIES

8605 EXPLORER DR.  
SUITE 250  
COLORADO SPRINGS, CO 80920

APPROVAL:

VICINITY MAP:



PROJECT:

FALCON HIGHLANDS PUDSP  
DEVELOPMENT PLAN

EL PASO COUNTY, CO  
OCTOBER 10, 2023

REVISION HISTORY:

NO.	DATE	DESCRIPTION	BY
0	08/26/2022	PER COUNTY COMMENTS	AP
1	09/08/2022	PER COUNTY COMMENTS	AP
2	04/20/2023	PER COUNTY COMMENTS	RF
3	07/20/2023	PER COUNTY COMMENTS	RF
4	09/22/2023	PER COUNTY COMMENTS	RF

DRAWING INFORMATION:

PROJECT NO: 21.1208.01

DRAWN BY: AJP

CHECKED BY: JRA

APPROVED BY: JRA

SHEET TITLE:

## PUD TRACT AND PHASING MAP

DT01

SHEET 2 OF 31

COUNTY  
FILE NO.: PUDSP-22-005





06-11-2024 224044072

DIMENSIONAL STANDARDS AND GUIDELINES

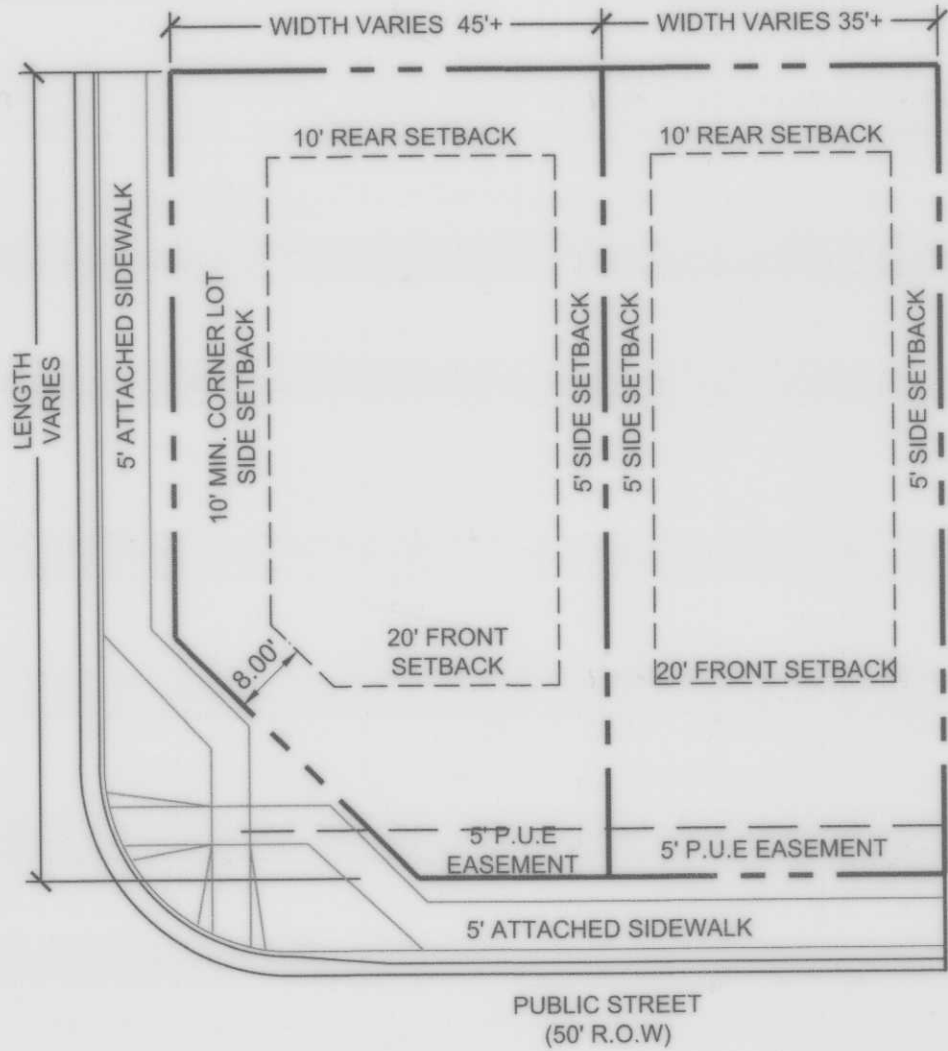
LOTS 1-354

1. MINIMUM LOT AREA:  
A. DWELLING, SINGLE FAMILY: 3,500 SF
2. MAXIMUM PERCENTAGE OF STRUCTURAL COVERAGE: NO MAXIMUM
3. MAXIMUM STRUCTURAL HEIGHT: FORTY FIVE FEET (45').
4. MINIMUM WIDTH OF LOT AT FRONT BUILDING SETBACK LINE: THIRTY FIVE FEET (35') OR AS OTHERWISE SHOWN.
5. PROJECTIONS INTO SETBACKS AND EASEMENTS ARE GOVERNED BY THE EL PASO COUNTY LAND DEVELOPMENT CODE, AS AMENDED. ALL PROPERTY OWNERS ARE RESPONSIBLE FOR MAINTAINING PROPER STORM WATER DRAINAGE IN AND THROUGH THEIR PROPERTY. PUBLIC DRAINAGE EASEMENTS AS SPECIFICALLY NOTED ON THE PLAT SHALL BE MAINTAINED BY THE INDIVIDUAL LOT OWNERS UNLESS OTHERWISE INDICATED. HOMEBUILDERS ARE RESPONSIBLE TO ENSURE PROPER DRAINAGE AROUND STRUCTURES, INCLUDING ELEVATIONS OF FOUNDATIONS AND WINDOW WELLS IN RELATION TO SIDE-LOT DRAINAGE EASEMENTS AND SWALES. HOMEOWNERS SHALL NOT CHANGE THE GRADE OF THE LOT OR DRAINAGE SWALES, WITHIN SAID EASEMENTS, AS CONSTRUCTED BY THE BUILDER, IN A MANNER THAT WOULD CAUSE ADVERSE DRAINAGE IMPACTS TO PROPERTIES.
6. SETBACK AND EASEMENT REQUIREMENTS (SEE DETAILS):  
A. FRONT YARD: TWENTY FEET (20')  
B. SIDE YARD: FIVE FEET (5')  
C. REAR YARD: TEN FEET (10')  
D. CORNER YARD (NON-DRIVEWAY SIDE): TEN FEET (10')  
E. CORNER LOT CHAMFER: EIGHT FEET (8')
7. ACCESSORY STRUCTURE STANDARDS:  
A. MAXIMUM ACCESSORY STRUCTURE HEIGHT: TEN FEET (10')  
B. SETBACK REQUIREMENTS:  
SIDE YARD: FIVE FEET (5')  
REAR YARD: FIVE FEET (5')
8. PROJECTION INTO SETBACKS AND EASEMENTS  
A. A COVERED/ SEMI-ENCLOSED PORCH MAY PROJECT INTO A REQUIRED FRONT OR REAR YARD SETBACK A MAXIMUM OF 10 FEET AND SHALL ONLY BE ENCLOSED ON A MAXIMUM OF TWO SIDES.  
B. OPEN AND UNENCLOSED PATIOS, FREESTANDING PERGOLAS, DECKS, PLATFORMS, LANDINGS OR RAMPS MAY EXTEND INTO REQUIRED FRONT, SIDE OR REAR YARD SETBACKS PROVIDED THE PATIO, DECK, PLATFORM, LANDING OR RAMP DOES NOT EXCEED 18 INCHES IN HEIGHT MEASURED FROM THE FINISHED FLOOR TO ANY ADJACENT POINT OF THE FINISHED GRADE.  
C. OPEN AND UNENCLOSED PATIOS, PERGOLAS, DECKS, PLATFORMS, LANDINGS OR RAMPS EXCEEDING 18 INCHES IN HEIGHT MEASURED FROM THE FINISHED FLOOR TO ANY ADJACENT POINT OF THE FINISHED GRADE MAY EXTEND A MAXIMUM OF 10 FEET INTO REQUIRED FRONT OR REAR YARD SETBACKS AND A MAXIMUM OF 42 INCHES INTO SIDE YARD SETBACKS.  
D. AWNINGS, CHIMNEYS AND FLUES, SILLS, BELT COURSES, CORNICES, EAVES AND OTHER SIMILAR ARCHITECTURAL FEATURES MAY PROJECT NOT MORE THAN 2 FEET INTO REQUIRED FRONT, SIDE OR REAR YARD SETBACKS.  
E. CANTILEVERED BAY WINDOWS, NO GREATER THAN 12 FEET IN WIDTH, MAY PROJECT NOT MORE THAN 3 FEET INTO A REQUIRED FRONT OR REAR YARD SETBACK. THE WINDOW SHALL INCLUDE NO SUPPORTS THAT EXTEND INTO THE REQUIRED FRONT OR REAR YARD SETBACK.  
F. WINDOW WELLS, ENTRY LANDINGS AND ASSOCIATED SIDEWALK MAY ENCR OACH IN SIDEYARD SETBACKS AND EASEMENTS UP TO 4 FEET.

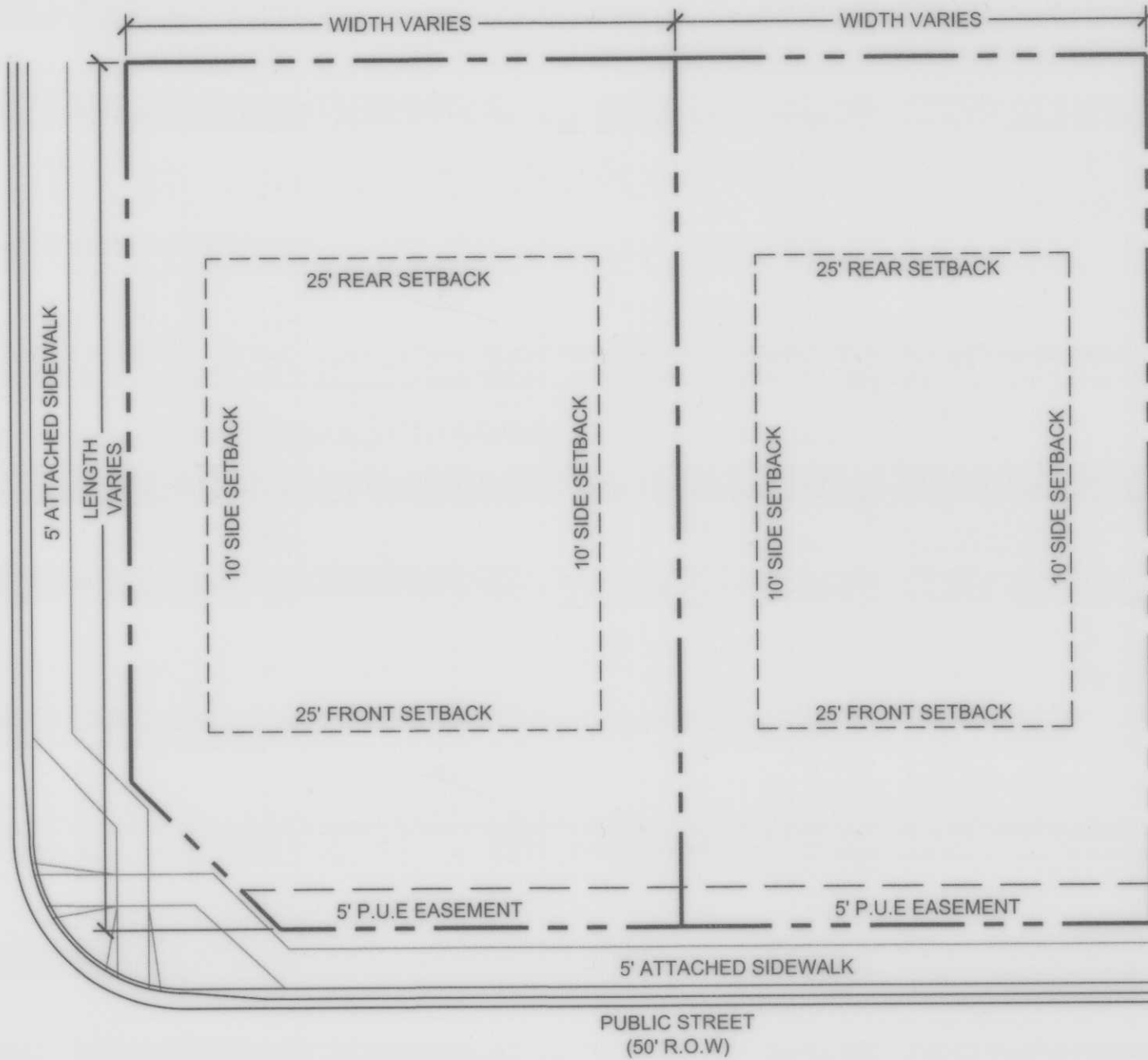
DIMENSIONAL STANDARDS AND GUIDELINES

LOTS 355-378

1. MINIMUM LOT AREA:  
A. DWELLING, SINGLE FAMILY: 19,000 SF
2. MAXIMUM PERCENTAGE OF STRUCTURAL COVERAGE: NO MAXIMUM
3. MAXIMUM STRUCTURAL HEIGHT: FORTY FIVE FEET (45').
4. MINIMUM WIDTH OF LOT AT FRONT BUILDING SETBACK LINE: THIRTY FIVE FEET (35') OR AS OTHERWISE SHOWN.
5. PROJECTIONS INTO SETBACKS AND EASEMENTS ARE GOVERNED BY THE EL PASO COUNTY LAND DEVELOPMENT CODE, AS AMENDED. ALL PROPERTY OWNERS ARE RESPONSIBLE FOR MAINTAINING PROPER STORM WATER DRAINAGE IN AND THROUGH THEIR PROPERTY. PUBLIC DRAINAGE EASEMENTS AS SPECIFICALLY NOTED ON THE PLAT SHALL BE MAINTAINED BY THE INDIVIDUAL LOT OWNERS UNLESS OTHERWISE INDICATED. HOMEBUILDERS ARE RESPONSIBLE TO ENSURE PROPER DRAINAGE AROUND STRUCTURES, INCLUDING ELEVATIONS OF FOUNDATIONS AND WINDOW WELLS IN RELATION TO SIDE-LOT DRAINAGE EASEMENTS AND SWALES. HOMEOWNERS SHALL NOT CHANGE THE GRADE OF THE LOT OR DRAINAGE SWALES, WITHIN SAID EASEMENTS, AS CONSTRUCTED BY THE BUILDER, IN A MANNER THAT WOULD CAUSE ADVERSE DRAINAGE IMPACTS TO PROPERTIES.
6. SETBACK REQUIREMENTS (SEE DETAILS):  
A. FRONT YARD: TWENTY FIVE FEET (25')  
B. SIDE YARD: TEN FEET (10')  
C. REAR YARD: TWENTY FIVE FEET (25')  
D. CORNER YARD (NON-DRIVEWAY SIDE): TEN FEET (10')
7. ACCESSORY STRUCTURE STANDARDS:  
A. MAXIMUM ACCESSORY STRUCTURE HEIGHT: TEN FEET (10')  
B. SETBACK REQUIREMENTS:  
SIDE YARD: FIVE FEET (5')  
REAR YARD: FIVE FEET (5')
8. PROJECTION INTO SETBACKS AND EASMENTS  
A. A COVERED/ SEMI-ENCLOSED PORCH MAY PROJECT INTO A REQUIRED FRONT OR REAR YARD SETBACK A MAXIMUM OF 10 FEET AND SHALL ONLY BE ENCLOSED ON A MAXIMUM OF TWO SIDES.  
B. OPEN AND UNENCLOSED PATIOS, FREESTANDING PERGOLAS, DECKS, PLATFORMS, LANDINGS OR RAMPS MAY EXTEND INTO REQUIRED FRONT, SIDE OR REAR YARD SETBACKS PROVIDED THE PATIO, DECK, PLATFORM, LANDING OR RAMP DOES NOT EXCEED 18 INCHES IN HEIGHT MEASURED FROM THE FINISHED FLOOR TO ANY ADJACENT POINT OF THE FINISHED GRADE.  
C. OPEN AND UNENCLOSED PATIOS, PERGOLAS, DECKS, PLATFORMS, LANDINGS OR RAMPS EXCEEDING 18 INCHES IN HEIGHT MEASURED FROM THE FINISHED FLOOR TO ANY ADJACENT POINT OF THE FINISHED GRADE MAY EXTEND A MAXIMUM OF 10 FEET INTO REQUIRED FRONT OR REAR YARD SETBACKS AND A MAXIMUM OF 42 INCHES INTO SIDE YARD SETBACKS.  
D. AWNINGS, CHIMNEYS AND FLUES, SILLS, BELT COURSES, CORNICES, EAVES AND OTHER SIMILAR ARCHITECTURAL FEATURES MAY PROJECT NOT MORE THAN 2 FEET INTO REQUIRED FRONT, SIDE OR REAR YARD SETBACKS.  
E. CANTILEVERED BAY WINDOWS, NO GREATER THAN 12 FEET IN WIDTH, MAY PROJECT NOT MORE THAN 3 FEET INTO A REQUIRED FRONT OR REAR YARD SETBACK. THE WINDOW SHALL INCLUDE NO SUPPORTS THAT EXTEND INTO THE REQUIRED FRONT OR REAR YARD SETBACK.  
F. WINDOW WELLS, ENTRY LANDINGS AND ASSOCIATED SIDEWALK MAY ENCR OACH IN SIDEYARD SETBACKS AND EASEMENTS UP TO 4 FEET.



LOTS 1-354



LOTS 355-378

TYPICAL LOT NOTES

1. LOCATION OF PRIVATE 4'-5' WIDE SIDEWALKS TO FRONT ENTRY TO BE DETERMINED BY INDIVIDUAL HOUSE INGRESS/ EGRESS CONFIGURATION.
2. ENTRY LANDING AND ASSOCIATED SIDEWALK MY ENCR OACH INTO SIDEYARD SETBACKS AND EASEMENTS UP TO 4 FEET.
3. OWNER/ BUILDER TO ENSURE DRIVEWAYS DO NOT CONFLICT WITH PEDESTRIAN RAMP TRANSITIONS.
4. ALL SIGHT DISTANCE TRIANGLES MUST BE WITHIN THE PUBLIC RIGHT-OF-WAY OR A SIGHT DISTANCE EASEMENT. IF THE LINE OF SIGHT CROSSES ONTO PRIVATE PROPERTY, A "SIGHT DISTANCE EASEMENT" SHALL BE DEDICATED TO EL PASO COUNTY TO PROVIDE THE REQUIRED SIGHT DISTANCE AT TIME OF FINAL PLAT. MAINTENANCE OF A SIGHT DISTANCE EASEMENT SHALL BE THE RESPONSIBILITY OF THE PROPERTY OWNER OR METROPOLITAN DISTRICT UNLESS OTHERWISE APPROVED BY THE COUNTY.
5. NO LANDSCAPING SHALL OBSTRUCT SIGHT DISTANCE TRIANGLES PER ENGINEERING CRITERIA MANUAL. THE MINIMUM HORIZONTAL CLEARANCE FOR SIDEWALKS AROUND UTILITY STRUCTURES, FURNITURE, AND OTHER ENCR OACHMENTS SHALL BE 4 FEET OR GREATER TO PROVIDE SAFE CONDITIONS FOR PEDESTRIANS AND BICYCLISTS PER THE ENGINEERING CRITERIA MANUAL.

FALCON HIGHLANDS

EL PASO COUNTY, CO  
PLANNED UNIT DEVELOPMENT AND  
PRELIMINARY PLAN

A PORTION OF SECTION 12, TOWNSHIP 13 SOUTH, RANGE 65  
WEST OF THE SIXTH PRINCIPAL MERIDIAN, COUNTY OF EL PASO,  
STATE OF COLORADO

DEVELOPMENT STANDARDS AND GUIDELINES

PRINCIPAL USES

1. THERE SHALL ONLY BE ONE (1) PRINCIPAL (PRIMARY) USE OF SINGLE-FAMILY RESIDENCE PER LOT.
2. ALLOWED USES INCLUDE: SINGLE FAMILY RESIDENTIAL, MAIL KIOSKS, TRAIL CORRIDORS, DEVELOPMENT SIGNAGE, ENTRY MONUMENT SIGNAGE, PEDESTRIAN WALKWAYS, FENCING, UTILITIES, METRO DISTRICT FACILITIES, STORMWATER FACILITIES, DRAINAGE IMPROVEMENTS, OPEN SPACE AND LANDSCAPE IMPROVEMENTS, PARKS AND ASSOCIATED PARK RELATED EQUIPMENT.
3. ATTACHED OR DETACHED ACCESSORY DWELLING UNITS (ADU) PERMITTED PER THE EL PASO COUNTY LAND DEVELOPMENT CODE, AS AMENDED
4. ACCESSORY LIVING QUARTERS AS PART OF THE MAIN STRUCTURE. ONLY 1 PER LOT.

\*PRINCIPAL USES ARE SUBJECT TO THE REQUIREMENTS OF THE EL PASO COUNTY LAND DEVELOPMENT CODE, AS AMENDED

TEMPORARY USES

5. MODEL HOME/ SUBDIVISION SALES OFFICE
6. CONSTRUCTION EQUIPMENT AND FIELD OFFICES ONLY WHEN ASSOCIATED WITH A PERMITTED USE
7. YARD OR GARAGE SALES

\*TEMPORARY USES ARE SUBJECT TO THE REQUIREMENTS OF THE EL PASO COUNTY LAND DEVELOPMENT CODE, AS AMENDED

ACCESSORY USES

1. RESIDENTIAL HOME OCCUPATION TO BE PER THE EL PASO COUNTY LAND DEVELOPMENT CODE, AS AMENDED.
2. RESIDENTIAL DAY CARE TO BE PER THE EL PASO COUNTY LAND DEVELOPMENT CODE, AS AMENDED.
3. SOLAR ENERGY SYSTEMS PERMITTED FOR PERSONAL USE ONLY AS PART OF THE MAIN STRUCTURE PER THE EL PASO COUNTY LAND DEVELOPMENT CODE, AS AMENDED.
4. PERSONAL USE GREEN HOUSE OR GARDEN. GROWING OF MARIJUANA IS NOT PERMITTED.

\*ACCESSORY USES ARE SUBJECT TO THE REQUIREMENTS OF THE EL PASO COUNTY LAND DEVELOPMENT CODE, AS AMENDED

SPECIAL USES

1. CMRS FACILITY (STEALTH) PER THE EL PASO COUNTY LAND DEVELOPMENT CODE, AS AMENDED.

ACCESSORY STRUCTURES:

1. SHALL BE LIMITED TO TYPICAL RESIDENTIAL STRUCTURES TO INCLUDE STORAGE SHEDS, DECKS (ATTACHED OR DETACHED, COVERED OR UNCOVERED), GAZEBOs, PATIOS (COVERED OR UNCOVERED), HOT TUBS/ SPAS, AND POOLS.
2. FENCES, WALLS, OR HEDGES
3. MAILBOXES
4. PERSONAL USE ANTENNAS, RADIO FACILITIES, OR SATELLITE DISHES
5. PERSONAL USE SMALL CELL TOWER
6. ACCESSORY STRUCTURES SHALL ONLY BE LOCATED WITHIN THE BACK-YARD AND MUST BE LOCATED BEHIND THE MAIN STRUCTURE. NO ACCESSORY STRUCTURES WILL BE PERMITTED IN THE FRONT YARD OR IN FRONT OF THE PRIMARY RESIDENCE WITH THE EXCEPTION OF COVERED/ SEMI-ENCLOSED PORCHES.

\*ACCESSORY STRUCTURES ARE SUBJECT TO THE REQUIREMENTS OF THE EL PASO COUNTY LAND DEVELOPMENT CODE, AS AMENDED

CONSULTANTS:

PLANNER/ LANDSCAPE ARCHITECT:  
**Matrix** 2435 RESEARCH PARKWAY,  
SUITE 300  
COLORADO SPRINGS, CO 80920  
PHONE: (719) 575-0100  
FAX: (719) 575-0208

CIVIL ENGINEER:  
ATWELL LLC  
6200 S. SYRACUSE WAY  
SUITE 470  
GREENWOOD VILLAGE, CO 80111

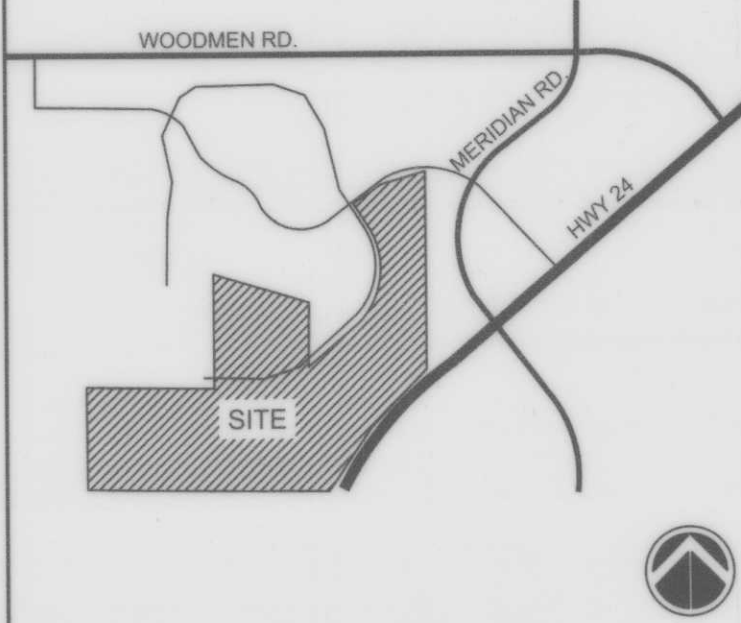
OWNER/DEVELOPER:

CHALLENGER COMMUNITIES

8605 EXPLORER DR.  
SUITE 250  
COLORADO SPRINGS, CO 80920

APPROVAL:

VICINITY MAP:



PROJECT:

FALCON HIGHLANDS PUDSP  
DEVELOPMENT PLAN

EL PASO COUNTY, CO  
OCTOBER 10, 2023

REVISION HISTORY:

NO.	DATE	DESCRIPTION	BY
0	08/26/2022	PER COUNTY COMMENTS	AP
1	09/08/2022	PER COUNTY COMMENTS	AP
2	04/20/2023	PER COUNTY COMMENTS	RF
3	07/20/2023	PER COUNTY COMMENTS	RF
4	09/22/2023	PER COUNTY COMMENTS	RF

DRAWING INFORMATION:

PROJECT NO.: 21.1208.01

DRAWN BY: AJP

CHECKED BY: JRA

APPROVED BY: JRA

SHEET TITLE:

PUD DETAILS

DT02

SHEET 3 OF 31

COUNTY  
FILE NO.: PUDSP-22-005



06-11-2024 224044072

# FALCON HIGHLANDS

EL PASO COUNTY, CO  
**PLANNED UNIT DEVELOPMENT AND  
 PRELIMINARY PLAN**  
 A PORTION OF SECTION 12, TOWNSHIP 13 SOUTH, RANGE 65  
 WEST OF THE SIXTH PRINCIPAL MERIDIAN, COUNTY OF EL PASO,  
 STATE OF COLORADO  
 R.O.W.

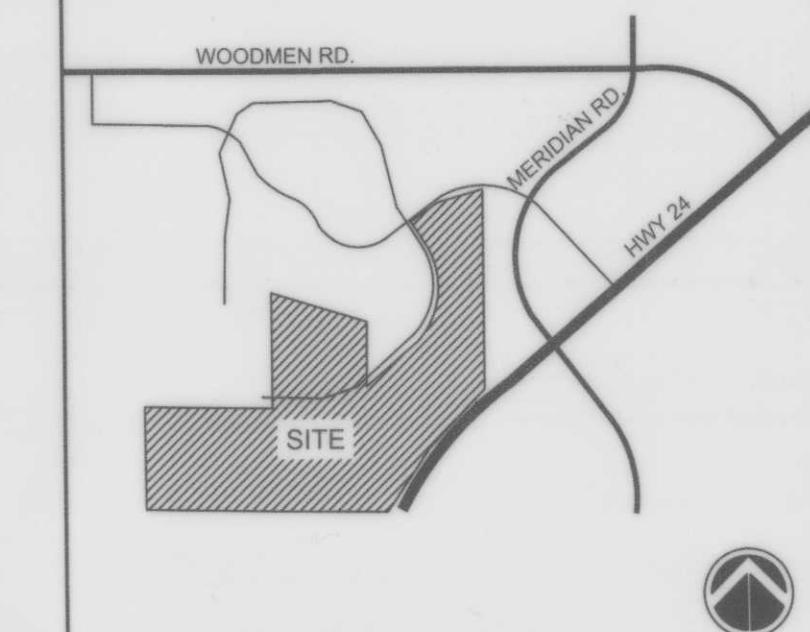
CONSULTANTS:  
 PLANNER/ LANDSCAPE ARCHITECT:  
**Matrix** 2435 RESEARCH PARKWAY,  
 SUITE 300  
 COLORADO SPRINGS, CO 80920  
 PHONE: (719) 575-0100  
 FAX: (719) 575-0208

CIVIL ENGINEER:  
 ATWELL LLC  
 6200 S. SYRACUSE WAY  
 SUITE 470  
 GREENWOOD VILLAGE, CO 80111

OWNER/DEVELOPER:  
**CHALLENGER COMMUNITIES**  
 8605 EXPLORER DR.  
 SUITE 250  
 COLORADO SPRINGS, CO 80920

APPROVAL:

VICINITY MAP:



PROJECT:

**FALCON HIGHLANDS PUDSP  
 DEVELOPMENT PLAN**

EL PASO COUNTY, CO  
 OCTOBER 10, 2023

REVISION HISTORY:

NO.	DATE	DESCRIPTION	BY
0	08/26/2022	PER COUNTY COMMENTS	AP
1	09/08/2022	PER COUNTY COMMENTS	AP
2	04/20/2023	PER COUNTY COMMENTS	RF
3	07/20/2023	PER COUNTY COMMENTS	RF
4	09/22/2023	PER COUNTY COMMENTS	RF

DRAWING INFORMATION:

PROJECT NO: 21.1208.01

DRAWN BY: AJP

CHECKED BY: JRA

APPROVED BY: JRA

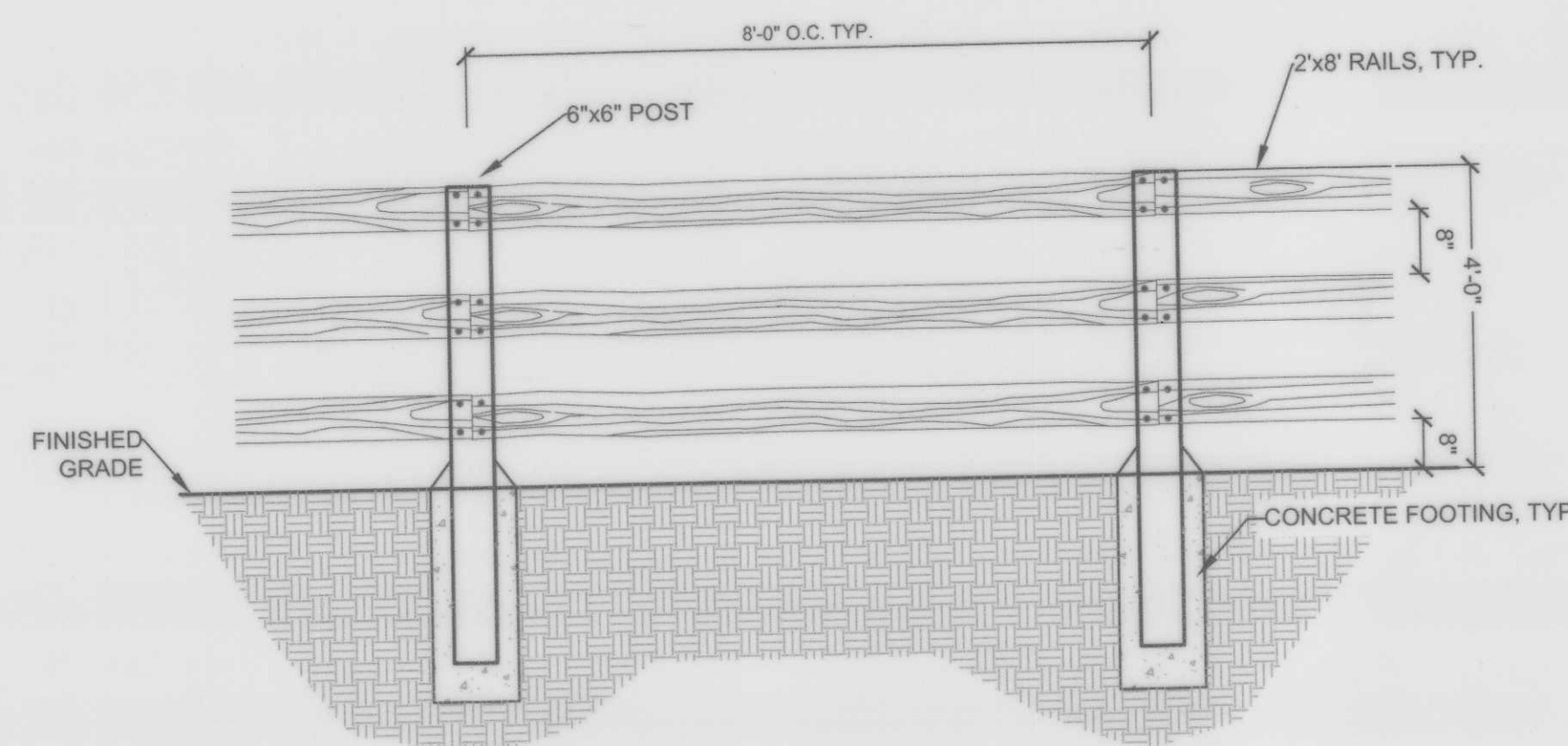
SHEET TITLE:

**PUD DETAILS**

**DT03**

**SHEET 4 OF 31**

COUNTY  
 FILE NO. PUDSP-22-005

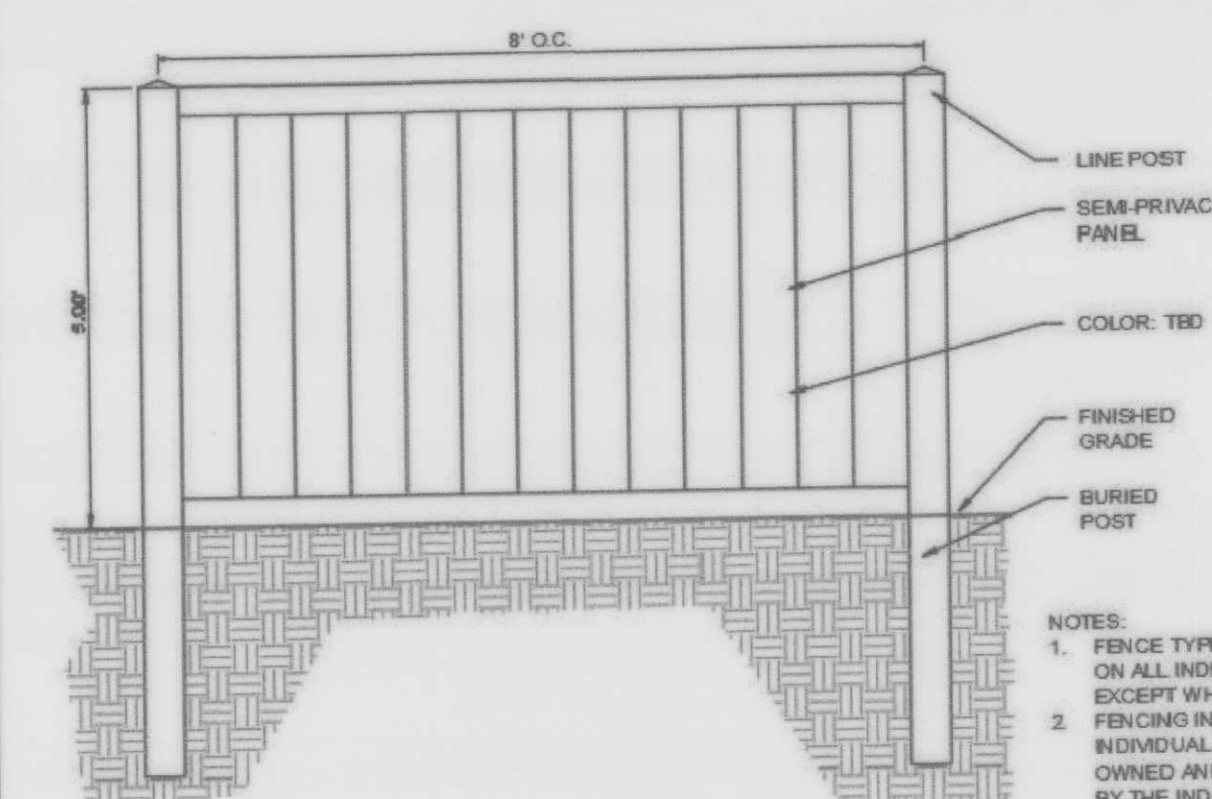


- GENERAL NOTES:
1. ALL WOOD TO BE PRESSURE TREATED RED CEDAR FINISH, OR PRE CAST CONCRETE.
  2. CONTRACTOR TO STAKE FENCE LOCATIONS FOR REVIEW AND APPROVAL PRIOR TO INSTALLATION.
  3. ALL RAIL MUST FACE OUTWARDS TOWARD THE STREET OR ADJACENT PROPERTY.
  4. MATERIAL AND COLOR TO BE FINALIZED AT TIME OF CONSTRUCTION DOCUMENTS.

## 1 SPLIT RAIL FENCE - 3 RAIL

NTS

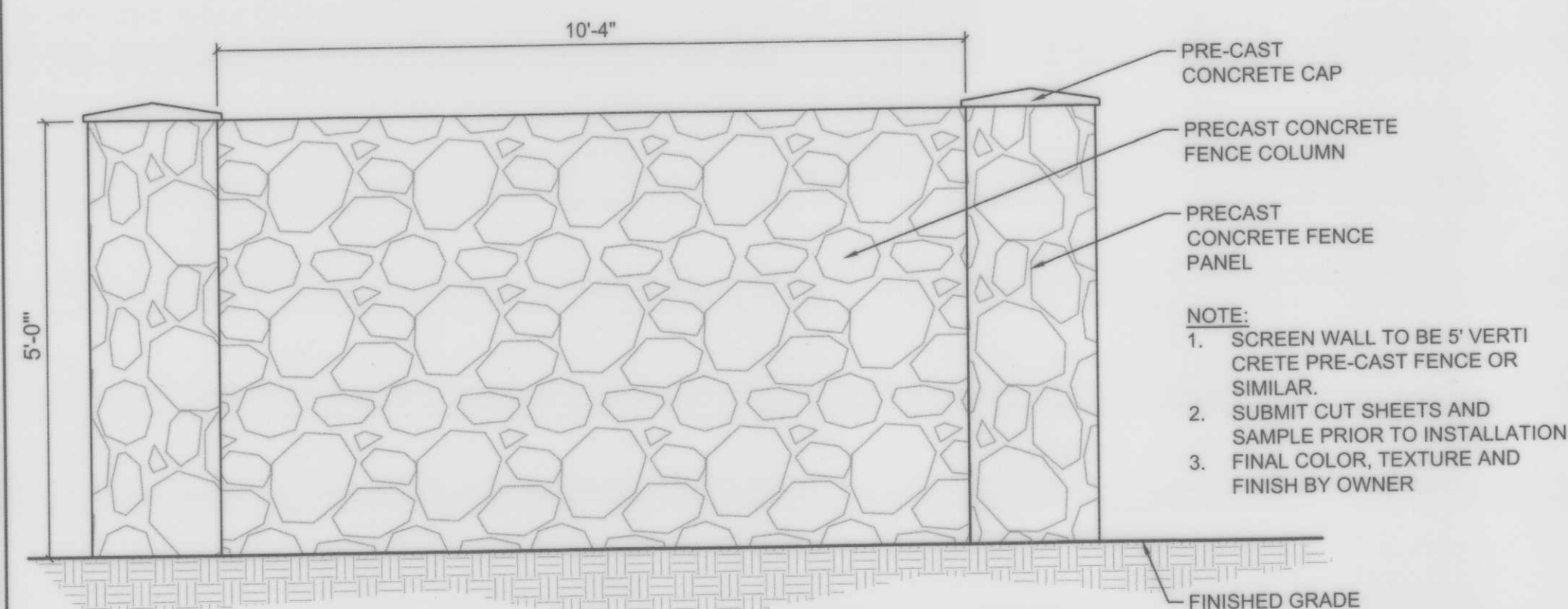
MS-PR-FAL-01



- NOTES:
1. FENCE TYPE TO BE USED ON ALL INDIVIDUAL LOTS EXCEPT WHERE NOTED.
  2. FENCING INSTALLED ON INDIVIDUAL LOTS SHALL OWNED AND MAINTAINED BY THE INDIVIDUAL PROPERTY OWNER.

## 2 5' VINYL FENCE

NTS

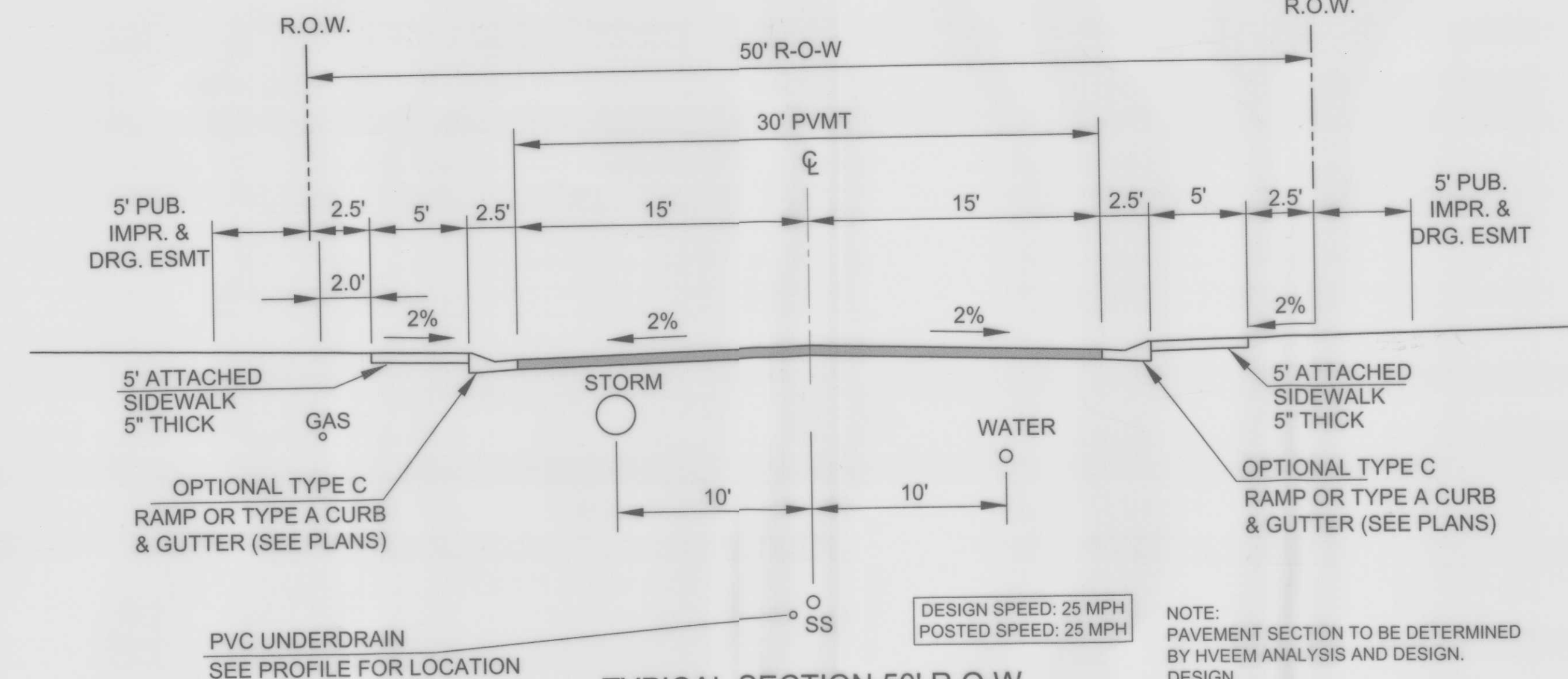


- NOTE:
1. SCREEN WALL TO BE 5' VERTI CRETE PRE-CAST FENCE OR SIMILAR.
  2. SUBMIT CUT SHEETS AND SAMPLE PRIOR TO INSTALLATION.
  3. FINAL COLOR, TEXTURE AND FINISH BY OWNER

## 3 5' CONCRETE SCREEN WALL ELEVATION

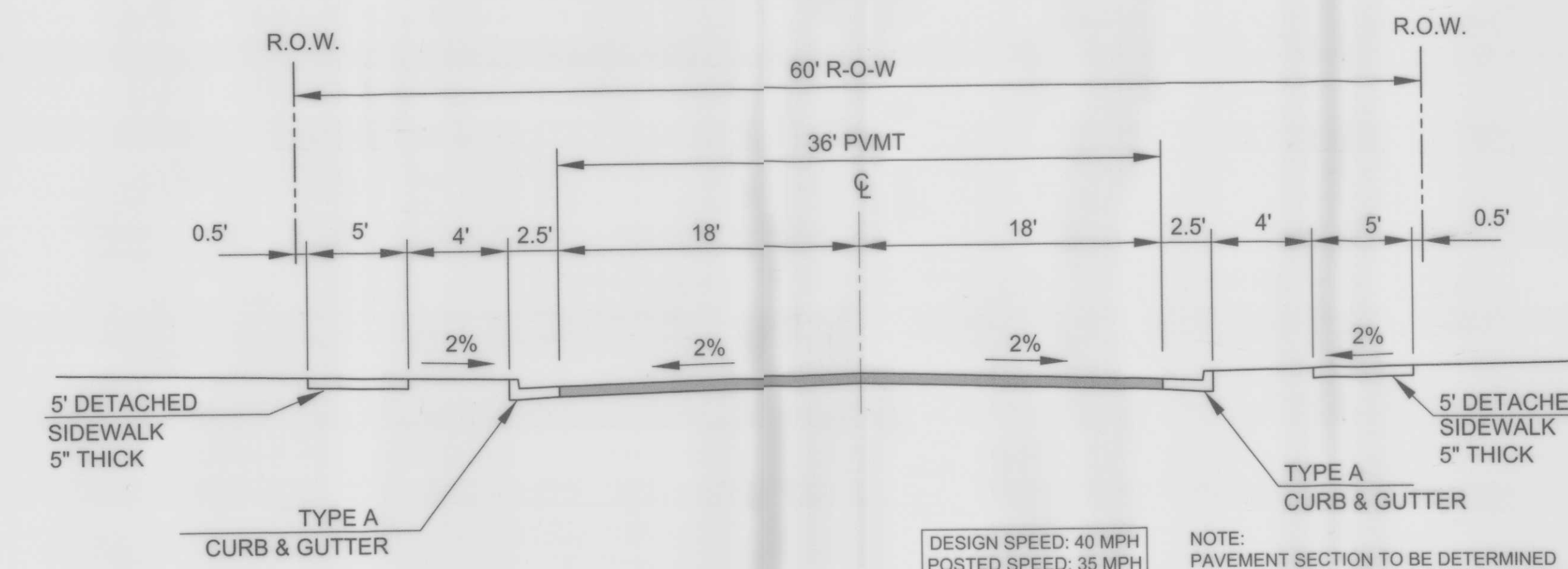
NTS

MS-STD-FC-24



## TYPICAL SECTION 50' R.O.W. RESIDENTIAL URBAN LOCAL

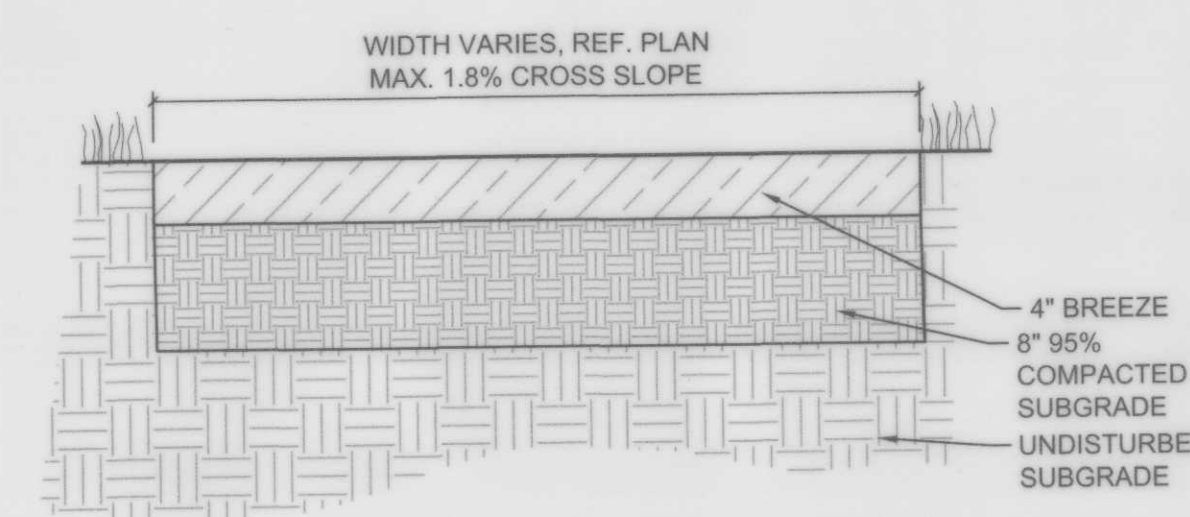
NOT TO SCALE



## TYPICAL SECTION 60' R.O.W. RESIDENTIAL URBAN COLLECTOR

NOT TO SCALE

APPLIES TO: ANTELOPE MEADOWS CIRCLE



## 4 BREEZE PATH

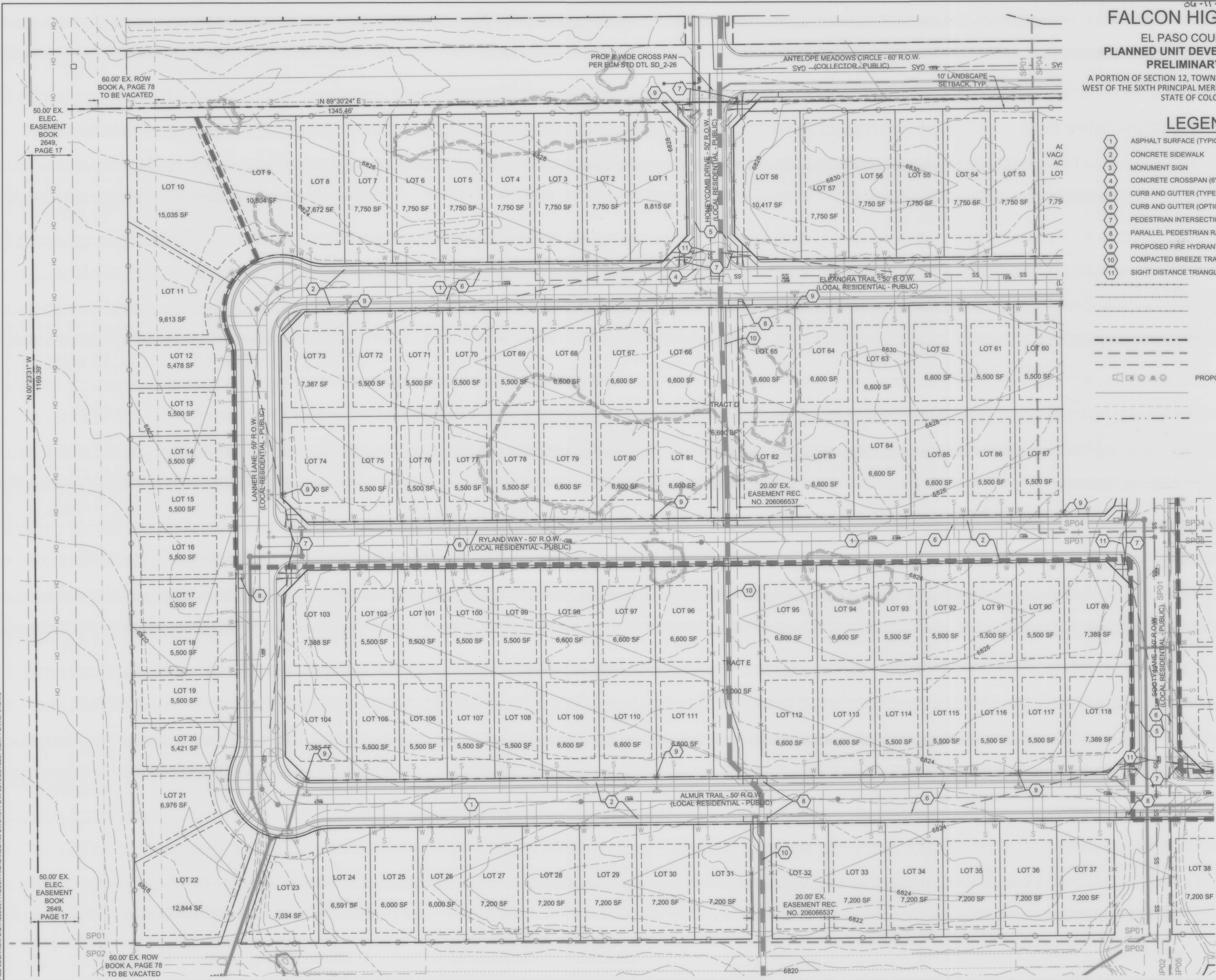
NTS

MS-STD-PV-02

FILE LOCATION: S:\21.1208.01 FALCON HIGHLANDS\100 DWG\104 PLAN SET\DEVELOPMENT PLAN\DT03.DWG



FILE LOCATION: S:\21-1208-01 FALCON HIGHLANDS\100 DWG\104 PLAN SET\DEVELOPMENT PLAN\SP01.DWG



06-11-2024 22464072

# FALCON HIGHLANDS

EL PASO COUNTY, CO  
PLANNED UNIT DEVELOPMENT AND  
PRELIMINARY PLAN

A PORTION OF SECTION 12, TOWNSHIP 13 SOUTH, RANGE 65  
WEST OF THE SIXTH PRINCIPAL MERIDIAN, COUNTY OF EL PASO,  
STATE OF COLORADO

- ## LEGEND
- 1 ASPHALT SURFACE (TYPICAL)
  - 2 CONCRETE SIDEWALK
  - 3 MONUMENT SIGN
  - 4 CONCRETE CROSSSPAN (6' TYPICAL)
  - 5 CURB AND GUTTER (TYPE A)
  - 6 CURB AND GUTTER (OPTIONAL TYPE C)
  - 7 PEDESTRIAN INTERSECTION RAMP (SD\_2-40 & 2-41)
  - 8 PARALLEL PEDESTRIAN RAMP (SD\_2-50)
  - 9 PROPOSED FIRE HYDRANT LOCATION
  - 10 COMPACTED BREEZE TRAIL (5' TYPICAL)
  - 11 SIGHT DISTANCE TRIANGLE (TYPICAL)
- SPLIT RAIL FENCE
  - 5' VINYL FENCE
  - 5' CONCRETE NOISE WALL
  - PROPOSED EASEMENT
  - PROPERTY BOUNDARY
  - SHEET MATCHLINE
  - SIGHT TRIANGLE
  - PROPOSED UTILITY STRUCTURES
  - PROPOSED CONTOURS
  - EXISTING CONTOURS
  - FLOODPLAIN

CONSULTANTS:

PLANNER/ LANDSCAPE ARCHITECT: **Matrix** 2435 RESEARCH PARKWAY, SUITE 300 COLORADO SPRINGS, CO 80920 PHONE: (719) 575-0100 FAX: (719) 575-0208

CIVIL ENGINEER: ATWELL LLC 6200 S. SYRACUSE WAY SUITE 470 GREENWOOD VILLAGE, CO 80111

OWNER/DEVELOPER: CHALLENGER COMMUNITIES 8605 EXPLORER DR. SUITE 250 COLORADO SPRINGS, CO 80920

APPROVAL:

VICINITY MAP:

PROJECT: FALCON HIGHLANDS PUDSP DEVELOPMENT PLAN

EL PASO COUNTY, CO  
OCTOBER 10, 2023

REVISION HISTORY:

NO.	DATE	DESCRIPTION	BY
0	08/26/2022	PER COUNTY COMMENTS	AP
1	09/08/2022	PER COUNTY COMMENTS	AP
2	04/20/2023	PER COUNTY COMMENTS	RF
3	07/20/2023	PER COUNTY COMMENTS	RF
4	09/22/2023	PER COUNTY COMMENTS	RF

DRAWING INFORMATION:

PROJECT NO: 21.1208.01

DRAWN BY: AJP

CHECKED BY: JRA

APPROVED BY: JRA

SHEET TITLE:

## SITE PLAN

# SP01

SHEET 5 OF 31

COUNTY FILE NO.: PUDSP-22-005







06-11-2024 224044072

# FALCON HIGHLANDS

EL PASO COUNTY, CO  
PLANNED UNIT DEVELOPMENT AND  
PRELIMINARY PLAN

A PORTION OF SECTION 12, TOWNSHIP 13 SOUTH, RANGE 65  
WEST OF THE SIXTH PRINCIPAL MERIDIAN, COUNTY OF EL PASO,  
STATE OF COLORADO

## LEGEND

- 1 ASPHALT SURFACE (TYPICAL)
- 2 CONCRETE SIDEWALK
- 3 MONUMENT SIGN
- 4 CONCRETE CROSSSPAN (6' TYPICAL)
- 5 CURB AND GUTTER (TYPE A)
- 6 CURB AND GUTTER (OPTIONAL TYPE C)
- 7 PEDESTRIAN INTERSECTION RAMP (SD\_2-40 & 2-41)
- 8 PARALLEL PEDESTRIAN RAMP (SD\_2-50)
- 9 PROPOSED FIRE HYDRANT LOCATION
- 10 COMPACTED BREEZE TRAIL (5' TYPICAL)
- 11 SIGHT DISTANCE TRIANGLE (TYPICAL)

- SPLIT RAIL FENCE  
5' VINYL FENCE  
5' CONCRETE NOISE WALL  
PROPOSED EASEMENT  
PROPERTY BOUNDARY  
SHEET MATCHLINE  
SIGHT TRIANGLE  
PROPOSED UTILITY STRUCTURES  
PROPOSED CONTOURS  
EXISTING CONTOURS  
FLOODPLAIN

CONSULTANTS:  
PLANNER/ LANDSCAPE ARCHITECT:  
**Matrix** 2435 RESEARCH PARKWAY,  
SUITE 300  
COLORADO SPRINGS, CO 80920  
PHONE: (719) 575-0100  
FAX: (719) 575-0208  
CIVIL ENGINEER:  
ATWELL LLC  
6200 S. SYRACUSE WAY  
SUITE 470  
GREENWOOD VILLAGE, CO 80111

OWNER/DEVELOPER:  
**CHALLENGER COMMUNITIES**  
8605 EXPLORER DR.  
SUITE 250  
COLORADO SPRINGS, CO 80920

APPROVAL:

VICINITY MAP:



PROJECT:

**FALCON HIGHLANDS PUDSP  
DEVELOPMENT PLAN**

EL PASO COUNTY, CO  
OCTOBER 10, 2023

REVISION HISTORY:

NO.	DATE	DESCRIPTION	BY
0	08/26/2022	PER COUNTY COMMENTS	AP
1	09/08/2022	PER COUNTY COMMENTS	AP
2	04/20/2023	PER COUNTY COMMENTS	RF
3	07/20/2023	PER COUNTY COMMENTS	RF
4	09/22/2023	PER COUNTY COMMENTS	RF

DRAWING INFORMATION:

PROJECT NO: 21.1208.01

DRAWN BY: AJP

CHECKED BY: JRA

APPROVED BY: JRA

SHEET TITLE:

**SITE PLAN**

**SP03**

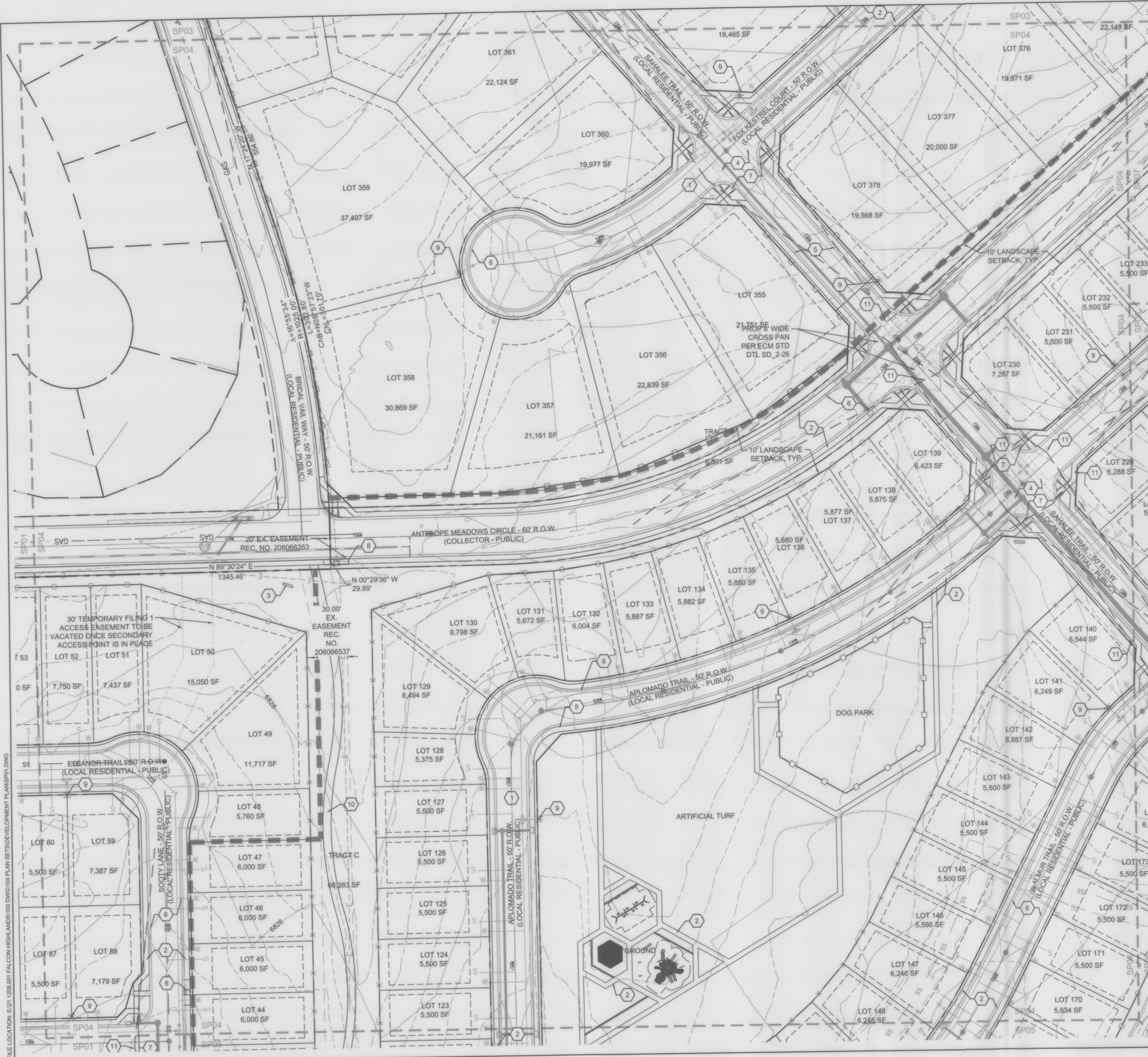
**SHEET 7 OF 31**

COUNTY  
FILE NO.: PUDSP-22-005

FILE LOCATION: S:\21.1208.001 FALCON HIGHLANDS\100 DWG\104 PLAN SET\DEVELOPMENT PLAN\SP01.DWG



FILE LOCATION: S:\21.1208.001 FALCON HIGHLANDS\100 DWG\104 PLAN SET\DEVELOPMENT PLANS\SP01.DWG



224044072

# FALCON HIGHLANDS

EL PASO COUNTY, CO  
PLANNED UNIT DEVELOPMENT AND  
PRELIMINARY PLAN

A PORTION OF SECTION 12, TOWNSHIP 13 SOUTH, RANGE 65  
WEST OF THE SIXTH PRINCIPAL MERIDIAN, COUNTY OF EL PASO,  
STATE OF COLORADO

- ## LEGEND
- 1 ASPHALT SURFACE (TYPICAL)
  - 2 CONCRETE SIDEWALK
  - 3 MONUMENT SIGN
  - 4 CONCRETE CROSSSPAN (6' TYPICAL)
  - 5 CURB AND GUTTER (TYPE A)
  - 6 CURB AND GUTTER (OPTIONAL TYPE C)
  - 7 PEDESTRIAN INTERSECTION RAMP (SD\_2-40 & 2-41)
  - 8 PARALLEL PEDESTRIAN RAMP (SD\_2-50)
  - 9 PROPOSED FIRE HYDRANT LOCATION
  - 10 COMPACTED BREEZE TRAIL (5' TYPICAL)
  - 11 SIGHT DISTANCE TRIANGLE (TYPICAL)
- SPLIT RAIL FENCE
  - 5' VINYL FENCE
  - 5' CONCRETE NOISE WALL
  - PROPOSED EASEMENT
  - PROPERTY BOUNDARY
  - SHEET MATCHLINE
  - SIGHT TRIANGLE
  - PROPOSED UTILITY STRUCTURES
  - PROPOSED CONTOURS
  - EXISTING CONTOURS
  - FLOODPLAIN



CONSULTANTS:

PLANNER/ LANDSCAPE ARCHITECT:

**Matrix**

2435 RESEARCH PARKWAY,  
SUITE 300  
COLORADO SPRINGS, CO 80920  
PHONE: (719) 575-0100  
FAX: (719) 575-0208

CIVIL ENGINEER:

ATWELL LLC  
6200 S. SYRACUSE WAY  
SUITE 470  
GREENWOOD VILLAGE, CO 80111

OWNER/DEVELOPER:

**CHALLENGER COMMUNITIES**

8605 EXPLORER DR.  
SUITE 250  
COLORADO SPRINGS, CO 80920

APPROVAL:

VICINITY MAP:

PROJECT:

**FALCON HIGHLANDS PUDSP  
DEVELOPMENT PLAN**

EL PASO COUNTY, CO  
OCTOBER 10, 2023

REVISION HISTORY:

NO.	DATE	DESCRIPTION	BY
0	08/26/2022	PER COUNTY COMMENTS	AP
1	09/08/2022	PER COUNTY COMMENTS	AP
2	04/20/2023	PER COUNTY COMMENTS	RF
3	07/20/2023	PER COUNTY COMMENTS	RF
4	09/22/2023	PER COUNTY COMMENTS	RF

DRAWING INFORMATION:

PROJECT NO: 21.1208.01

DRAWN BY: AJP

CHECKED BY: JRA

APPROVED BY: JRA

SHEET TITLE:

## SITE PLAN

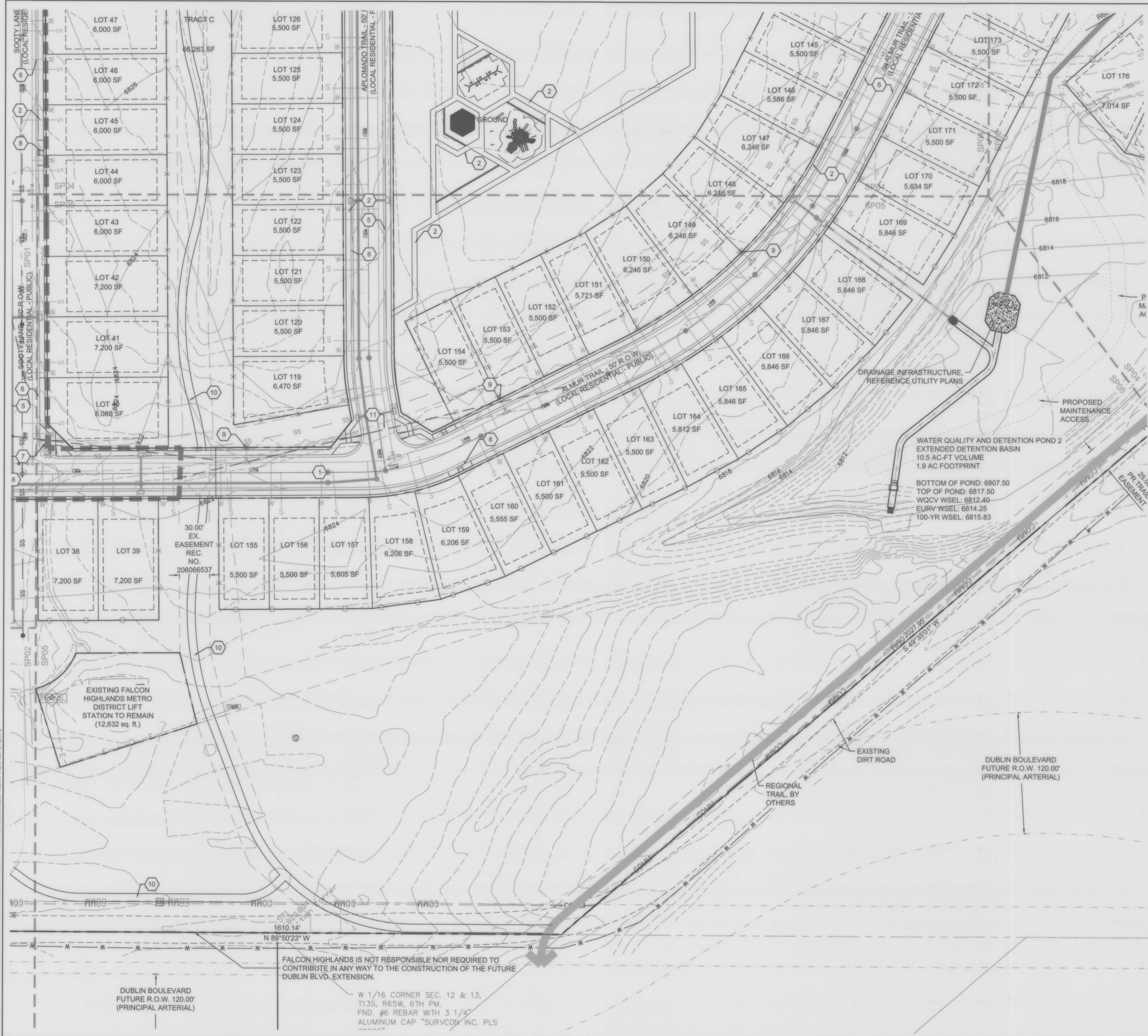
### SP04

SHEET 8 OF 31

COUNTY FILE NO: PUDSP-22-005



FILE LOCATION: S:\21\_1208\001 FALCON HIGHLANDS\100 DWG\104 PLAN SET\DEVELOPMENT PLANS\SP01.DWG



# FALCON HIGHLANDS

## EL PASO COUNTY, CO

### PLANNED UNIT DEVELOPMENT AND PRELIMINARY PLAN

A PORTION OF SECTION 12, TOWNSHIP 13 SOUTH, RANGE 65 WEST OF THE SIXTH PRINCIPAL MERIDIAN, COUNTY OF EL PASO, STATE OF COLORADO

#### LEGEND

- 1 ASPHALT SURFACE (TYPICAL)
- 2 CONCRETE SIDEWALK
- 3 MONUMENT SIGN
- 4 CONCRETE CROSSSPAN (6' TYPICAL)
- 5 CURB AND GUTTER (TYPE A)
- 6 CURB AND GUTTER (OPTIONAL TYPE C)
- 7 PEDESTRIAN INTERSECTION RAMP (SD\_2-40 & 2-41)
- 8 PARALLEL PEDESTRIAN RAMP (SD\_2-50)
- 9 PROPOSED FIRE HYDRANT LOCATION
- 10 COMPACTED BREEZE TRAIL (5' TYPICAL)
- 11 SIGHT DISTANCE TRIANGLE (TYPICAL)

- SPLIT RAIL FENCE
- 5' VINYL FENCE
- 5' CONCRETE NOISE WALL
- PROPOSED EASEMENT
- PROPERTY BOUNDARY
- SHEET MATCHLINE
- SIGHT TRIANGLE
- PROPOSED UTILITY STRUCTURES
- PROPOSED CONTOURS
- EXISTING CONTOURS
- FLOODPLAIN

CONSULTANTS:  
PLANNER/ LANDSCAPE ARCHITECT:  
**Matrix** 2435 RESEARCH PARKWAY,  
SUITE 300  
COLORADO SPRINGS, CO 80920  
PHONE: (719) 575-0100  
FAX: (719) 575-0208

CIVIL ENGINEER:  
ATWELL LLC  
6200 S. SYRACUSE WAY  
SUITE 470  
GREENWOOD VILLAGE, CO 80111

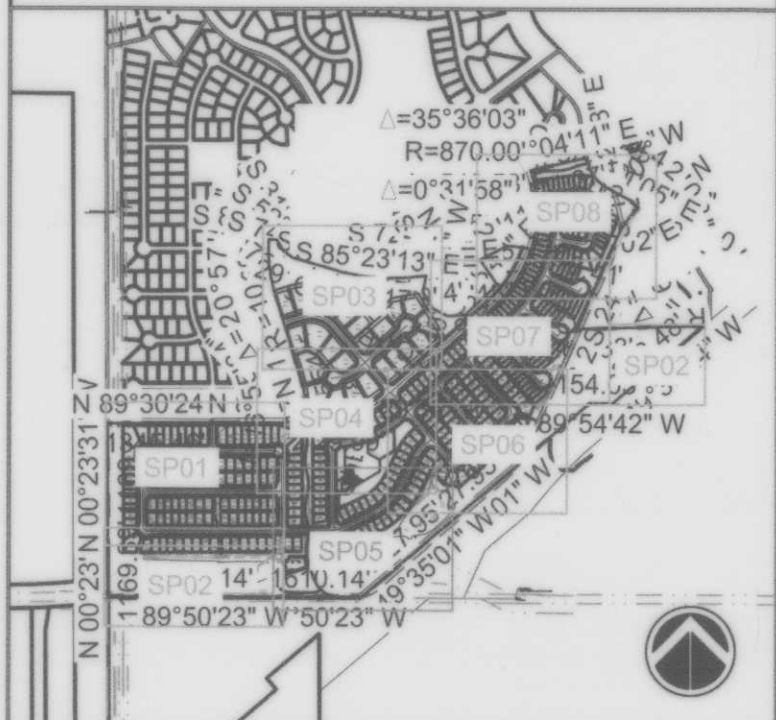
OWNER/DEVELOPER:

**CHALLENGER COMMUNITIES**

8605 EXPLORER DR.  
SUITE 250  
COLORADO SPRINGS, CO 80920

APPROVAL:

VICINITY MAP:



PROJECT:

**FALCON HIGHLANDS PUDSP  
DEVELOPMENT PLAN**

**EL PASO COUNTY, CO  
OCTOBER 10, 2023**

REVISION HISTORY:

NO.	DATE	DESCRIPTION	BY
0	08/26/2022	PER COUNTY COMMENTS	AP
1	09/08/2022	PER COUNTY COMMENTS	AP
2	04/20/2023	PER COUNTY COMMENTS	RF
3	07/20/2023	PER COUNTY COMMENTS	RF
4	09/22/2023	PER COUNTY COMMENTS	RF

DRAWING INFORMATION:


PROJECT NO:	21.1208.01
DRAWN BY:	AJP
CHECKED BY:	JRA
APPROVED BY:	JRA
SHEET TITLE:	

**SITE PLAN**

**SP05**

**SHEET 9 OF 31**

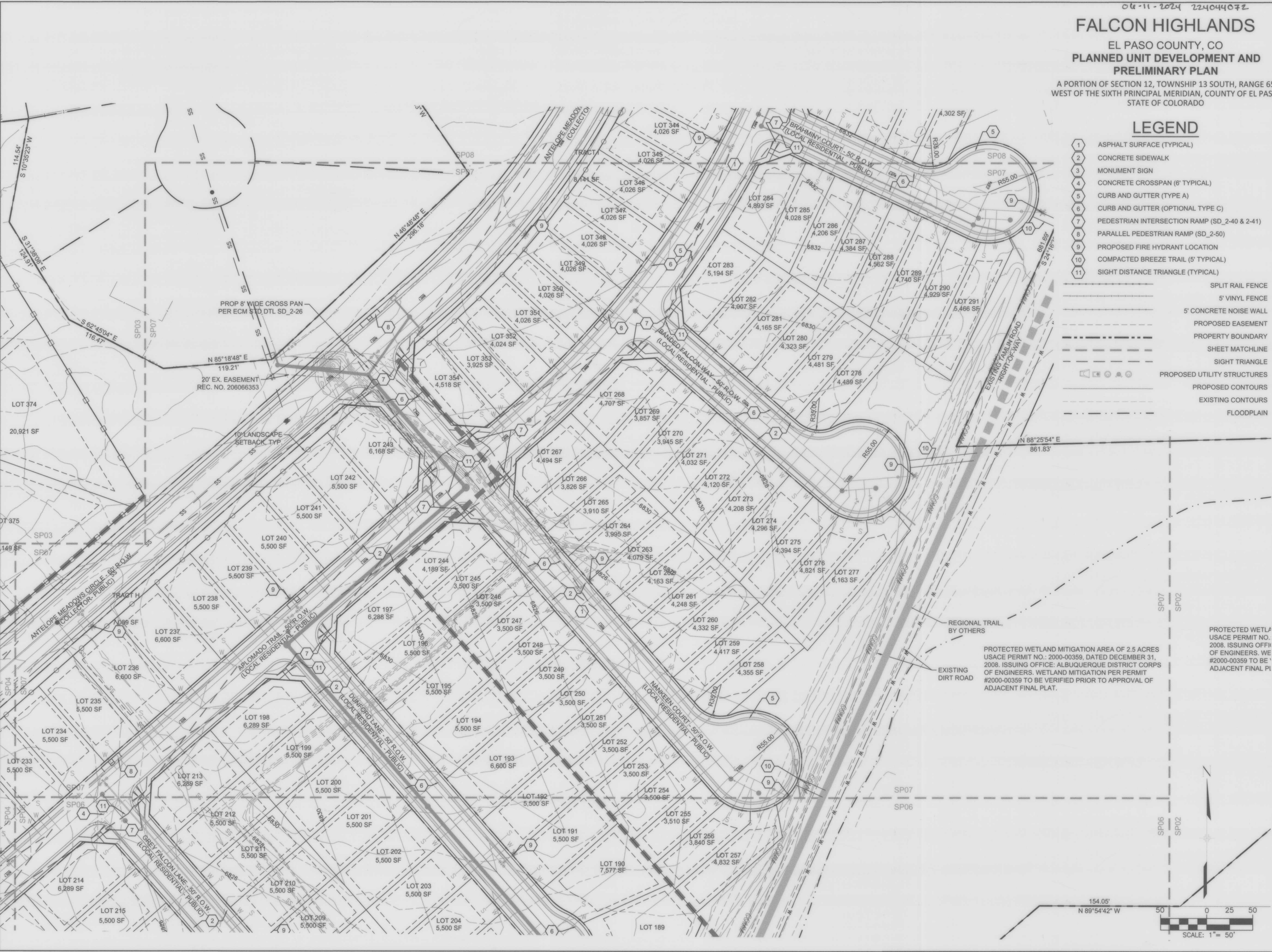
COUNTY  
FILE NO.: PUDSP-22-005











06-11-2024 224044072

**FALCON HIGHLANDS**  
EL PASO COUNTY, CO  
**PLANNED UNIT DEVELOPMENT AND  
PRELIMINARY PLAN**  
A PORTION OF SECTION 12, TOWNSHIP 13 SOUTH, RANGE 65  
WEST OF THE SIXTH PRINCIPAL MERIDIAN, COUNTY OF EL PASO  
STATE OF COLORADO

- LEGEND**
- 1 ASPHALT SURFACE (TYPICAL)
  - 2 CONCRETE SIDEWALK
  - 3 MONUMENT SIGN
  - 4 CONCRETE CROSSSPAN (6' TYPICAL)
  - 5 CURB AND GUTTER (TYPE A)
  - 6 CURB AND GUTTER (OPTIONAL TYPE C)
  - 7 PEDESTRIAN INTERSECTION RAMP (SD\_2-40 & 2-41)
  - 8 PARALLEL PEDESTRIAN RAMP (SD\_2-50)
  - 9 PROPOSED FIRE HYDRANT LOCATION
  - 10 COMPACTED BREEZE TRAIL (5' TYPICAL)
  - 11 SIGHT DISTANCE TRIANGLE (TYPICAL)
- SPLIT RAIL FENCE
  - 5' VINYL FENCE
  - 5' CONCRETE NOISE WALL
  - PROPOSED EASEMENT
  - PROPERTY BOUNDARY
  - SHEET MATCHLINE
  - SIGHT TRIANGLE
  - PROPOSED UTILITY STRUCTURES
  - PROPOSED CONTOURS
  - EXISTING CONTOURS
  - FLOODPLAIN

CONSULTANTS:

PLANNER/ LANDSCAPE ARCHITECT:

**Matrix**

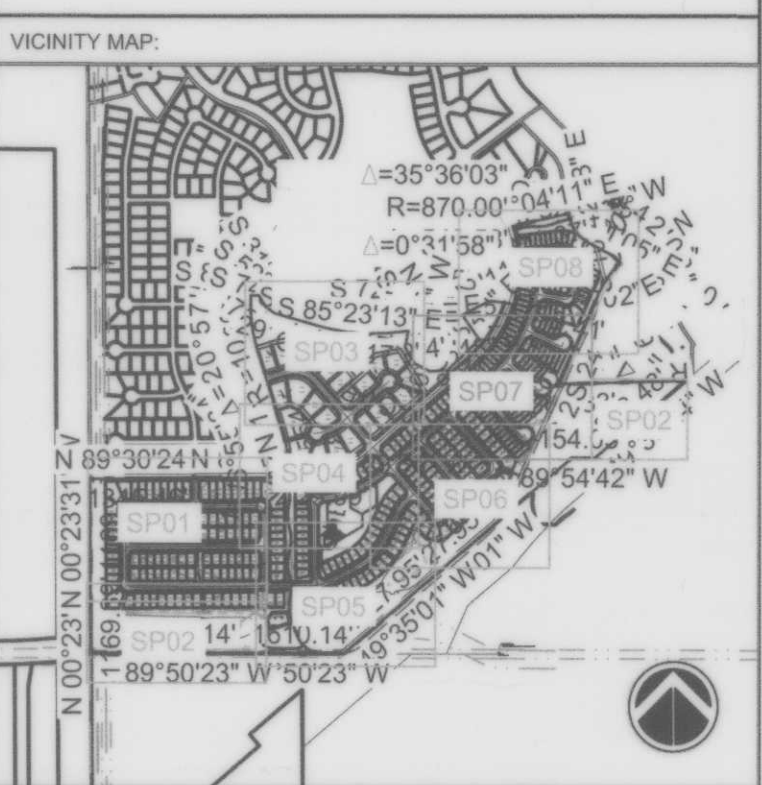
CIVIL ENGINEER:

ATWELL LLC  
6200 S. SYRACUSE WAY  
SUITE 470  
GREENWOOD VILLAGE, CO 80111

OWNER/DEVELOPER:

**CHALLENGER COMMUNITIES**  
8605 EXPLORER DR.  
SUITE 250  
COLORADO SPRINGS, CO 80920

APPROVAL:



PROJECT:

**FALCON HIGHLANDS PUDSP  
DEVELOPMENT PLAN**  
**EL PASO COUNTY, CO  
OCTOBER 10, 2023**

REVISION HISTORY:

NO.	DATE	DESCRIPTION	BY
0	08/26/2022	PER COUNTY COMMENTS	AP
1	09/08/2022	PER COUNTY COMMENTS	AP
2	04/20/2023	PER COUNTY COMMENTS	RF
3	07/20/2023	PER COUNTY COMMENTS	RF
4	09/22/2023	PER COUNTY COMMENTS	RF

DRAWING INFORMATION:

PROJECT NO: 21.1208.01

DRAWN BY: AJP

CHECKED BY: JRA

APPROVED BY: JRA

SHEET TITLE:

**SITE PLAN**

**SP07**

**SHEET 11 OF 31**

COUNTY FILE NO: PUDSP-22-005

FILE LOCATION: S:\21.1208.01 FALCON HIGHLANDS\100 DWG\104 PLAN SETS\DEVELOPMENT PLANS\SP07.DWG



FILE LOCATION: S:\21\_1208\_001\_FALCON\_HIGHLANDS\100\_DWG\104\_PUD\_SP8\DEVELOPMENT\_PLANS\SP01.DWG



**FALCON HIGHLANDS**  
EL PASO COUNTY, CO  
**PLANNED UNIT DEVELOPMENT AND  
PRELIMINARY PLAN**

A PORTION OF SECTION 12, TOWNSHIP 13 SOUTH, RANGE 65  
WEST OF THE SIXTH PRINCIPAL MERIDIAN, COUNTY OF EL PASO,  
STATE OF COLORADO

**LEGEND**

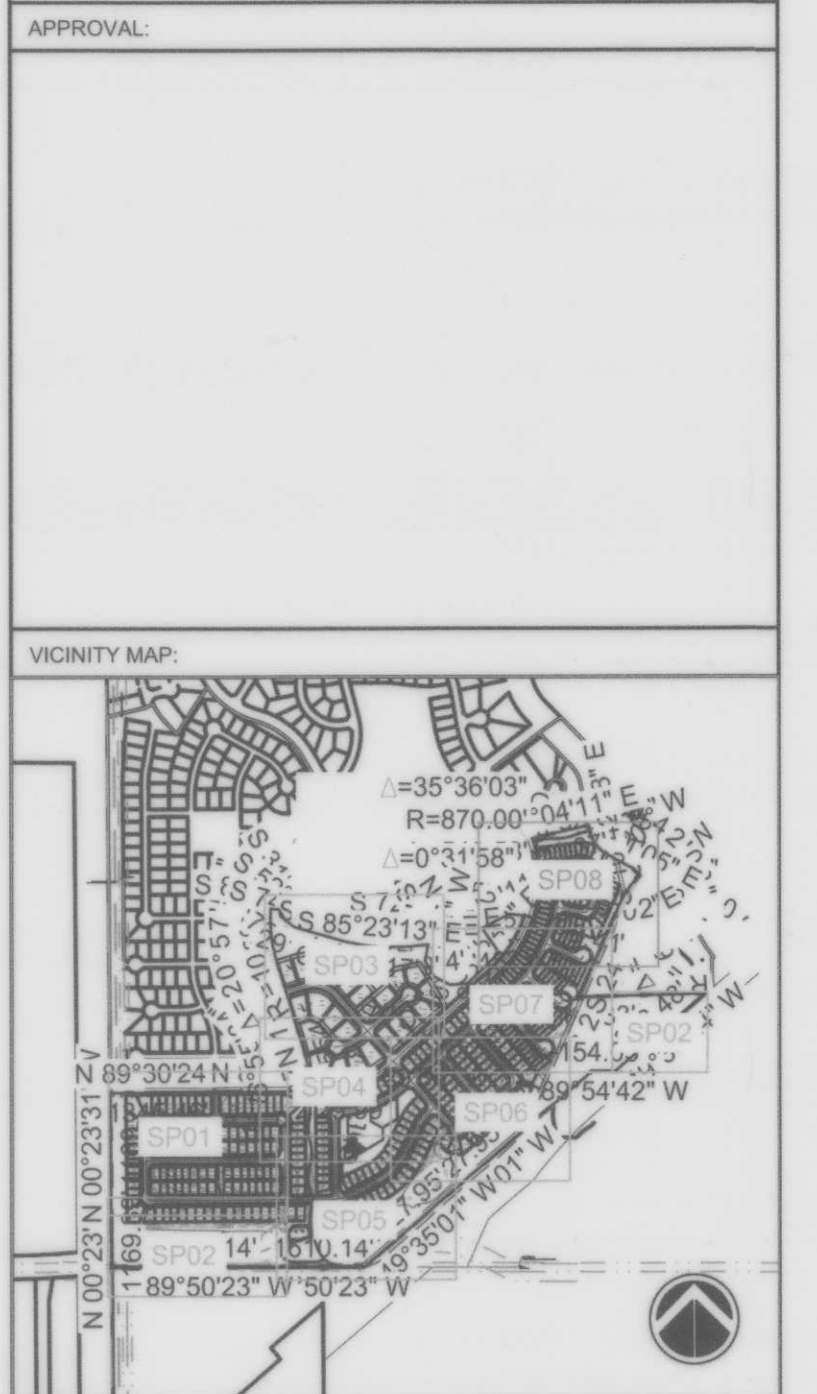
- 1 ASPHALT SURFACE (TYPICAL)
  - 2 CONCRETE SIDEWALK
  - 3 MONUMENT SIGN
  - 4 CONCRETE CROSSSPAN (6' TYPICAL)
  - 5 CURB AND GUTTER (TYPE A)
  - 6 CURB AND GUTTER (OPTIONAL TYPE C)
  - 7 PEDESTRIAN INTERSECTION RAMP (SD\_2-40 & 2-41)
  - 8 PARALLEL PEDESTRIAN RAMP (SD\_2-50)
  - 9 PROPOSED FIRE HYDRANT LOCATION
  - 10 COMPACTED BREEZE TRAIL (5' TYPICAL)
  - 11 SIGHT DISTANCE TRIANGLE (TYPICAL)
- SPLIT RAIL FENCE  
5' VINYL FENCE  
5' CONCRETE NOISE WALL  
PROPOSED EASEMENT  
PROPERTY BOUNDARY  
SHEET MATCHLINE  
SIGHT TRIANGLE  
PROPOSED UTILITY STRUCTURES  
PROPOSED CONTOURS  
EXISTING CONTOURS  
FLOODPLAIN

CONSULTANTS:

PLANNER/ LANDSCAPE ARCHITECT: 2435 RESEARCH PARKWAY,  
SUITE 300  
COLORADO SPRINGS, CO 80920  
PHONE: (719) 575-0100  
FAX: (719) 575-0208

CIVIL ENGINEER:  
ATWELL LLC  
6200 S. SYRACUSE WAY  
SUITE 470  
GREENWOOD VILLAGE, CO 80111

OWNER/DEVELOPER:  
**CHALLENGER COMMUNITIES**  
8605 EXPLORER DR.  
SUITE 250  
COLORADO SPRINGS, CO 80920



PROJECT:

**FALCON HIGHLANDS PUDSP  
DEVELOPMENT PLAN**

**EL PASO COUNTY, CO  
OCTOBER 10, 2023**

REVISION HISTORY:

NO.	DATE	DESCRIPTION	BY
0	08/26/2022	PER COUNTY COMMENTS	AP
1	09/08/2022	PER COUNTY COMMENTS	AP
2	04/20/2023	PER COUNTY COMMENTS	RF
3	07/20/2023	PER COUNTY COMMENTS	RF
4	09/22/2023	PER COUNTY COMMENTS	RF

DRAWING INFORMATION:

PROJECT NO: 21.1208.01

DRAWN BY: AJP

CHECKED BY: JRA

APPROVED BY: JRA

SHEET TITLE:

**SITE PLAN**

**SP08**

**SHEET 12 OF 31**

COUNTY  
FILE NO.: PUDSP-22-005





- NOTES:**
- THIS PHASING PLAN CONSISTS OF TWO INITIAL PHASES THAT ENCOMPASS A TOTAL OF 243 LOTS WHICH IS UNDERSTOOD TO BE THE NUMBER OF AVAILABLE WATER TAPS FOLLOWING CONSTRUCTION OF A PROPOSED WELL BY WOODMEN HILLS METRO DISTRICT. PHASE 1 CONSISTS OF 50 LOTS WHICH IS UNDERSTOOD TO BE THE NUMBER OF AVAILABLE WATER TAPS AT PRESENT WITH NO NEW ADDITIONAL WELL.
  - THERE ARE TWO EXISTING DETENTION PONDS OWNED AND MAINTAINED BY EL PASO COUNTY WITHIN FALCON HIGHLANDS FILING NO. 3 - POND 1 (SOUTHWEST) AND POND 2 (SOUTH-CENTRAL). POND WU IS OWNED AND MAINTAINED BY EL PASO COUNTY AND IS CONSIDERED TRACT T WITHIN FALCON HIGHLANDS FILING NO. 2. THERE IS LIMITED CONSTRUCTION WITHIN POND WU FOR A FOREBAY AND TRICKLE CHANNEL FOR INFLOW FROM THE FUTURE PHASE TO THE NORTH EAST.
  - PHASE 1 IS TO CONSIST OF 50 LOTS WITH A TEMPORARY TURNAROUND AT THE TERMINATION POINT OF THE PHASE'S SOUTH PUBLIC ROADWAYS. SHOULD A TEMPORARY SECONDARY ACCESS TO ANTELOPE MEADOWS CIRCLE BE REQUIRED, A CORNER LOT MAY ACT AS A TEMPORARY ACCESS. PHASE 2 INCLUDES A SECONDARY ACCESS CONNECTION TO ANTELOPE MEADOWS CIRCLE.
  - EXISTING DETENTION POND 1 REQUIRES STORM INFRASTRUCTURE RETROFITTING AND EARTHWORK. STORM NETWORK IMPROVEMENTS THAT OUTFALL TO EXISTING DETENTION POND 1 AND RETROFITS ARE INCLUDED IN PHASE 1 AND ARE REQUIRED PRIOR TO CONSTRUCTION OF ALL OTHER PHASES TRIBUTARY TO EXISTING DETENTION POND 1 (PART OF PHASE 2).
  - EXISTING DETENTION POND 2 REQUIRES STORM INFRASTRUCTURE RETROFITTING AND EARTHWORK. STORM NETWORK IMPROVEMENTS THAT OUTFALL TO EXISTING DETENTION POND 2 AND RETROFITS ARE INCLUDED IN PHASE 2 AND ARE REQUIRED PRIOR TO CONSTRUCTION OF ALL OTHER PHASES TRIBUTARY TO EXISTING DETENTION POND 2 (PART OF PHASE 2 AND FUTURE PHASES).
  - SIGNIFICANT UTILITY INSTALLATIONS THAT ARE REQUIRED FOR CONTINUED SERVICE, DRAINAGE, AND LOOPING ARE SHOWN ON THIS PLAN. MORE DETAILED LOCATIONS OF UTILITY STUBS BETWEEN PHASES ARE SHOWN ON THE PRELIMINARY UTILITY PLANS.
  - THE EXISTING SANITARY SEWER FROM FALCON HIGHLANDS FILING NO. 2 IS TO BE MAINTAINED AND REPLACED AS SHOWN ON THIS PLAN. THE EXISTING 30' UTILITY EASEMENT THAT THE EXISTING SYSTEM IS WITHIN IS TO BE VACATED AS A PART OF PHASE 2 FOLLOWING REPLACEMENT AND REMOVAL OF THE FILING NO. 2 SYSTEM. CONSTRUCTION PHASING IS TO MAINTAIN SERVICE FROM FALCON HIGHLANDS FILING NO. 2 TO THE EXISTING LIFT STATION. ANY DEMOLITION OF THE EXISTING SANITARY SEWER SYSTEM WITHIN FALCON HIGHLANDS SOUTH THAT SERVES FALCON HIGHLANDS FILING NO. 2 IS TO BE REROURED FOR CONTINUED SERVICE PRIOR TO DEMO AND VACATION OF THE UTILITY EASEMENT. THE PHASING PLAN REFLECTS THIS CONSTRUCTION SEQUENCING.

- LEGEND:**
- FILING 1
  - FILING 2
  - FILING 3
  - FILING 4

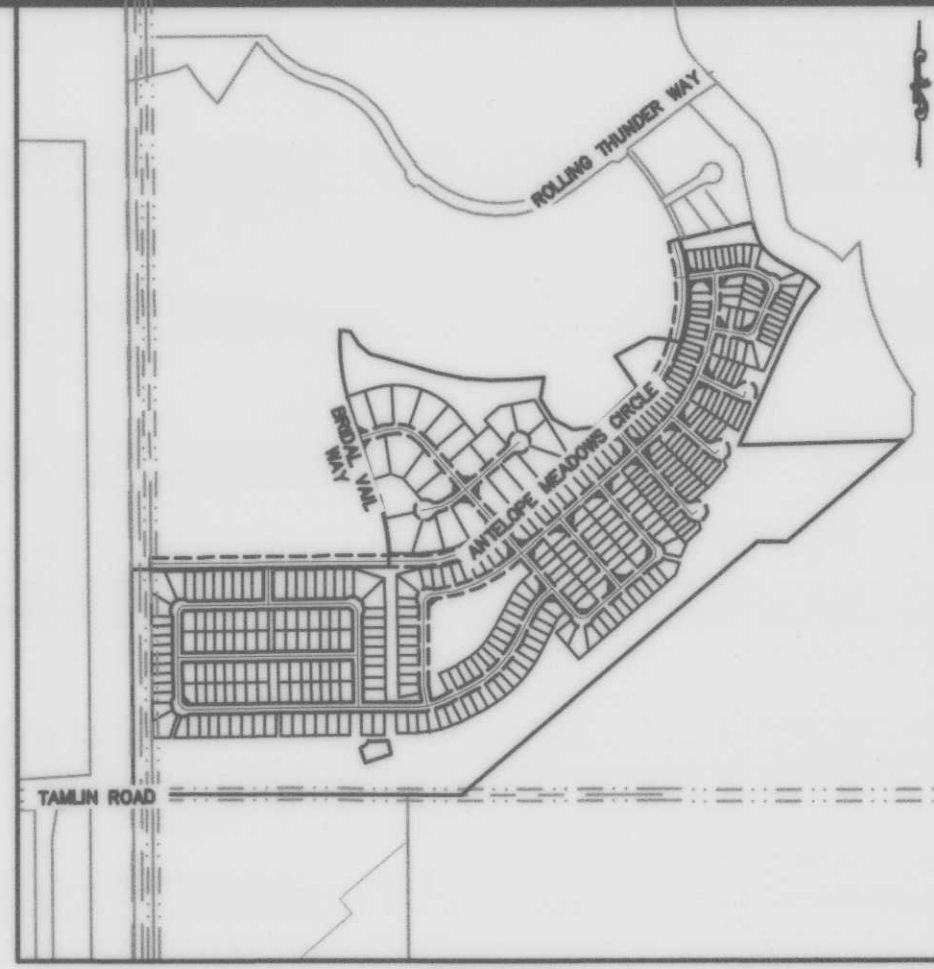
STORM SEWER SYSTEM THROUGH PHASE 2 TO BE CONSTRUCTED AS A PART OF PHASE 1 TO OUTFALL TO EXISTING DETENTION POND 1

PHASE 1 TEMPORARY TURNAROUND LOCATION, TO BE REMOVED AFTER SECOND ACCESS ESTABLISHED IN PHASE 2

STORM SEWER SYSTEM THROUGH PHASE 2 TO BE CONSTRUCTED AS A PART OF PHASE 1 TO OUTFALL TO EXISTING DETENTION POND 1

N:\21005234\DWG\PLAN\21005234\_PHASING.DWG 1/20/2023 2:22 PM DRAMC 809203

06-11-2024 224 044 42



KEY MAP  
1" = 1000'

**811**  
Know what's below.  
Call before you dig.

THE LOCATIONS OF EXISTING UNDERGROUND UTILITIES ARE SHOWN IN AN APPROXIMATE WAY ONLY AND HAVE NOT BEEN INDEPENDENTLY VERIFIED BY THE OWNER OR ITS REPRESENTATIVE. THE CONTRACTOR SHALL DETERMINE THE EXACT LOCATION OF ALL EXISTING UTILITIES BEFORE COMMENCING WORK, AND AGREES TO BE FULLY RESPONSIBLE FOR ANY AND ALL DAMAGES WHICH MIGHT BE OCCASIONED BY THE CONTRACTOR'S FAILURE TO EXACTLY LOCATE AND PRESERVE ANY AND ALL UNDERGROUND UTILITIES.

NOTICE:  
CONSTRUCTION SITE SAFETY IS THE SOLE RESPONSIBILITY OF THE CONTRACTOR. NEITHER THE OWNER NOR THE ENGINEER SHALL BE EXPECTED TO ASSUME ANY RESPONSIBILITY FOR SAFETY OF THE WORK, OF PERSONS ENGAGED IN THE WORK, OR OF ANY OTHER PERSONS.

COPYRIGHT © 2023 ATWELL, LLC. NO REPRODUCTION SHALL BE MADE WITHOUT THE PRIOR WRITTEN CONSENT OF ATWELL, LLC.

**ATWELL**  
866.850.4200 [www.atwell-group.com](http://www.atwell-group.com)  
12205 ORACLE BLVD., STE. 200  
COLORADO SPRINGS, CO 80921  
303.482.1100

CHALLENGER HOMES	8605 EXPLORER DRIVE SUITE 250 COLORADO SPRINGS, CO 80920	719.598.5192	CONTACT: JIM BYERS
------------------	--	--------------	--------------------

CHALLENGER HOMES  
FALCON HIGHLANDS SOUTH  
EL PASO COUNTY, COLORADO

PHASING PLANS  
UTILITY PHASING PLAN

CLIENT	CHALLENGER HOMES
DATE	08/23/2022

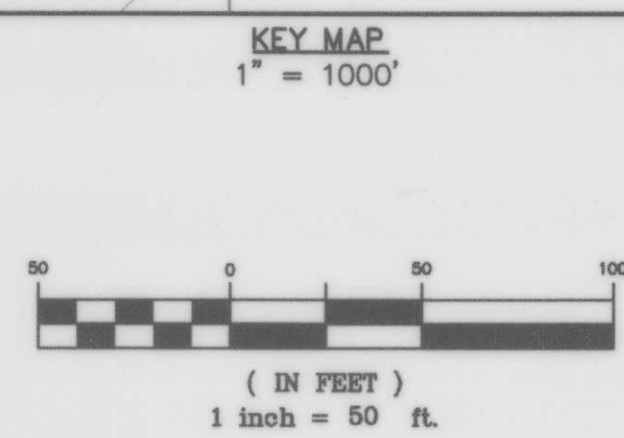
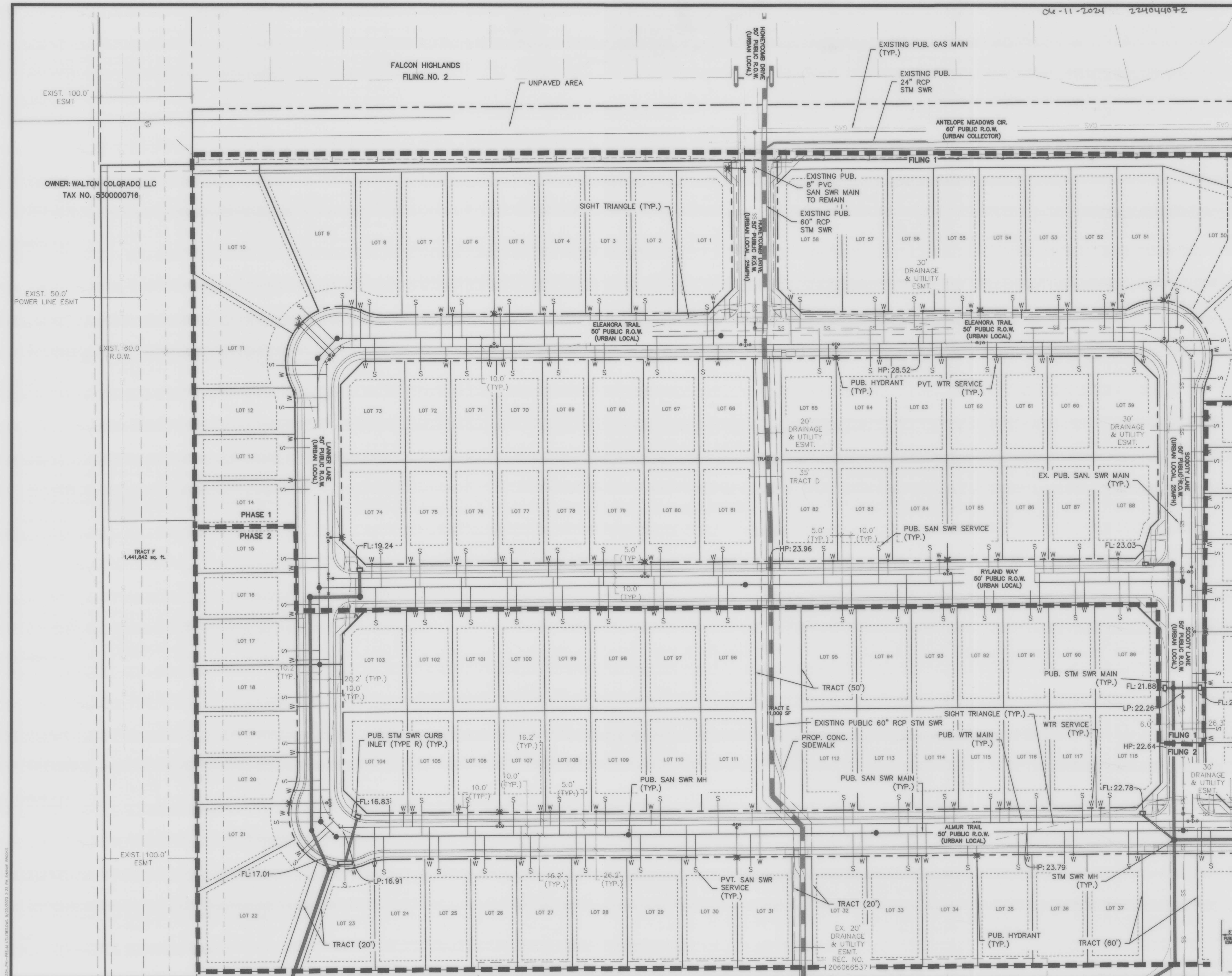
A	1st SUBMITTAL TO JURISDICTION	08/26/2022	- AR
B	2nd SUBMITTAL TO JURISDICTION	09/08/2022	- AR
C	3rd SUBMITTAL TO JURISDICTION	04/20/2023	- BE
D	4th SUBMITTAL TO JURISDICTION	07/21/2023	- CBS

REVISIONS

DR. ARP	CH. RDL
P.M. RDL	
JOB	21005234
SHEET NO.	13

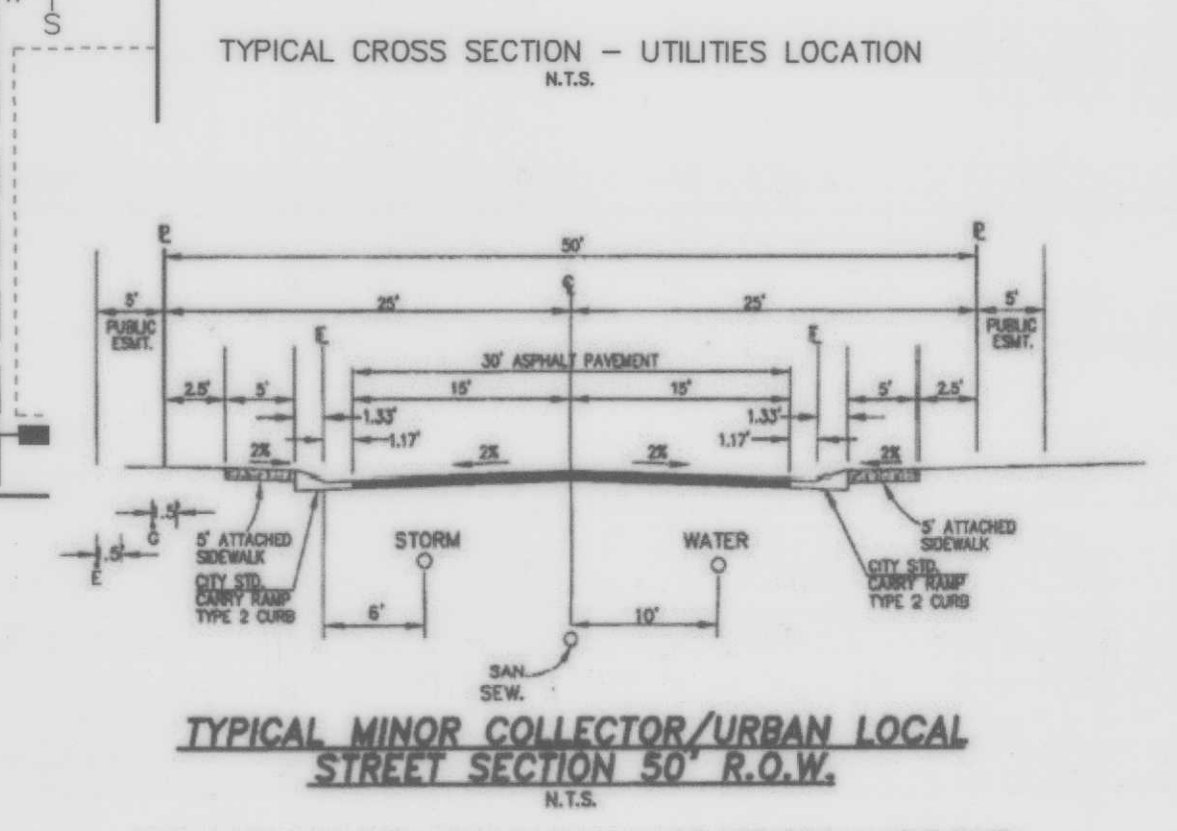
CAD FILE: 21005234\_PHASING.DWG





- NOTES:
1. ALL WATER MAIN TO BE 8" C900 PVC DR18 UNLESS OTHERWISE NOTED.
  2. SANITARY SEWER MAIN TO BE 8" SDR35 PVC UNLESS OTHERWISE NOTED.
  3. ALL SANITARY SEWER MANHOLES TO BE 5' DIAMETER UNLESS OTHERWISE NOTED.
  4. WATER SERVICES TO BE 3/4" COPPER K.
  5. SANITARY SEWER SERVICES TO BE 4" PVC WITH WYE CONNECTIONS TO THE MAIN.

LEGEND	
	PROPERTY BOUNDARY
	PROPOSED RIGHT-OF-WAY
	EXISTING RIGHT-OF-WAY
	PROPOSED LOT LINE
	EXISTING LOT LINE
	FLOODPLAIN DELINEATION LINE
	SIGHT TRIANGLE LINE
	PROPOSED CURB & GUTTER
	FILING BOUNDARY
	EXISTING CURB & GUTTER
	PROPOSED SIDEWALK
	EXISTING SIDEWALK
	PROPOSED EASEMENT
	EXISTING EASEMENT
	PROPOSED SANITARY
	EXISTING SANITARY
	PROPOSED SANITARY SERVICE
	PROPOSED STORM
	EXISTING STORM
	PROPOSED WATER
	EXISTING WATER
	PROPOSED WATER SERVICE
	PROPOSED HYDRANT
	EXISTING HYDRANT
	PROPOSED WATER VALVE
	STORM INLET
	HIGH POINT
	LOW POINT



- UTILITY TYPICAL SECTION NOTES:
1. STORM SEWERS SHALL MAINTAIN A 10' CLEAR SEPARATION FROM WATER.
  2. ELECTRIC CONDUITS SHALL BE ON THE OPPOSITE SIDE OF THE STREET FROM WATER.
  3. FOR 40'-WIDE STREET SECTIONS, MAINTAIN WATER 10 FEET AWAY FROM SANITARY SEWER AT STREET CENTERLINE.
  4. FOR 50'-WIDE RIGHT-OF-WAY (ROW), A 5'-WIDE SIDEWALK AND UTILITY EASEMENTS ARE REQUIRED ADJACENT TO THE STREET ROW. FIVE FOOT (5') WIDE ATTACHED SIDEWALK IS USED WITH ELECTRIC UTILITIES BEHIND WALK-IN EASEMENT.

Know what's below.  
Call before you dig.

THE LOCATIONS OF EXISTING UNDERGROUND UTILITIES ARE SHOWN IN AN APPROXIMATE WAY ONLY AND HAVE NOT BEEN INDEPENDENTLY VERIFIED BY THE OWNER OR ITS REPRESENTATIVE. THE CONTRACTOR SHALL DETERMINE THE EXACT LOCATION OF ALL EXISTING UTILITIES BEFORE COMMENCING WORK, AND AGREES TO BE FULLY RESPONSIBLE FOR ANY AND ALL DAMAGES WHICH MIGHT BE OCCASIONED BY THE CONTRACTOR'S FAILURE TO EXACTLY LOCATE AND PRESERVE ANY AND ALL UNDERGROUND UTILITIES.

NOTICE:  
CONSTRUCTION SITE SAFETY IS THE SOLE RESPONSIBILITY OF THE CONTRACTOR. NEITHER THE OWNER NOR THE ENGINEER SHALL BE EXPECTED TO ASSUME ANY RESPONSIBILITY FOR SAFETY OF THE WORK OF PERSONS ENGAGED IN THE WORK OF ANY NEARBY STRUCTURES, OR OF ANY OTHER PERSONS.

COPYRIGHT © 2023 ATWELL LLC. NO REPRODUCTION SHALL BE MADE WITHOUT THE PRIOR WRITTEN CONSENT OF ATWELL LLC.

**CHALLENGER HOMES**

8605 EXPLORER DRIVE  
SUITE 250  
COLORADO SPRINGS, CO 80920

719.598.5192  
CONTACT: JIM BYERS

**CHALLENGER HOMES**

FALCON HIGHLANDS SOUTH  
EL PASO COUNTY, COLORADO

**PRELIMINARY UTILITY PLANS**  
SITE 1

CLIENT: CHALLENGER HOMES

DATE: 05/23/2022

A	1st SUBMITTAL TO JURISDICTION	05/23/2022
B	2nd SUBMITTAL TO JURISDICTION	05/23/2022
C	3rd SUBMITTAL TO JURISDICTION	05/23/2022
D	4th SUBMITTAL TO JURISDICTION	05/23/2022

REVISIONS

DR.	ARP	CH.	RDL
P.M.	RDL		
JOB	21005234		
SHEET NO.	14		

CAD FILE: 21005234\_P01-PRELU UTILITY.DWG



THE LOCATIONS OF EXISTING UNDERGROUND UTILITIES ARE SHOWN IN AN APPROXIMATE WAY ONLY AND HAVE NOT BEEN INDEPENDENTLY VERIFIED BY THE OWNER OR ITS REPRESENTATIVE. THE CONTRACTOR SHALL DETERMINE THE EXACT LOCATION OF ALL EXISTING UTILITIES BEFORE COMMENCING WORK, AND AGREES TO BE FULLY RESPONSIBLE FOR ANY AND ALL DAMAGES WHICH MIGHT OCCASIONED BY THE CONTRACTOR'S FAILURE TO EXACTLY LOCATE AND PRESERVE ANY AND ALL UNDERGROUND UTILITIES.

NOTICE:  
CONSTRUCTION SITE SAFETY IS THE  
SOLE RESPONSIBILITY OF THE  
CONTRACTOR; NEITHER THE OWNER  
NOR THE ENGINEER SHALL BE  
EXPECTED TO ASSUME ANY  
RESPONSIBILITY FOR SAFETY OF  
THE WORK, OF PERSONS ENGAGED  
IN THE WORK, OF ANY NEARBY  
STRUCTURES, OR OF ANY OTHER  
PERSONS.

COPYRIGHT © 2023 ATWELL LLC  
REPRODUCTION SHALL BE MADE  
WITHOUT THE PRIOR WRITTEN  
CONSENT OF ATWELL LLC



**ATWELL**  
866.850.4200 [www.atwell-group.com](http://www.atwell-group.com)  
12295 ORACLE BLVD., STE. 200  
COLORADO SPRINGS, CO 80921

CHALLENGER HOMES  
8605 EXPLORER DRIVE  
SUITE 250  
PRADO SPRINGS, CO 80920  
719.598.5192

CHALLENGER HOMES	
FALCON HIGHLANDS SOUTH	
EL PASO COUNTY, COLORADO	col
PRELIMINARY UTILITY PLANS	

CLIENT	
DATE	08/23/2022

DATE 08/23/2022

A	1 <sup>ST</sup> SUBMITTAL TO JURISDICTION 08/26/2022
B	2 <sup>ND</sup> SUBMITTAL TO JURISDICTION 09/08/2022
C	3 <sup>RD</sup> SUBMITTAL TO JURISDICTION 04/20/2023
D	4 <sup>TH</sup> SUBMITTAL TO JURISDICTION 07/21/2023


REVISIONS

REVISIONS

100

100

100

1. *Journal of the American Medical Association*, 277, 1996, 1997, 1998, 1999, 2000, 2001, 2002, 2003, 2004, 2005, 2006, 2007, 2008, 2009, 2010, 2011, 2012, 2013, 2014, 2015, 2016, 2017, 2018, 2019, 2020, 2021, 2022, 2023, 2024, 2025, 2026, 2027, 2028, 2029, 2030, 2031, 2032, 2033, 2034, 2035, 2036, 2037, 2038, 2039, 2040, 2041, 2042, 2043, 2044, 2045, 2046, 2047, 2048, 2049, 2050, 2051, 2052, 2053, 2054, 2055, 2056, 2057, 2058, 2059, 2060, 2061, 2062, 2063, 2064, 2065, 2066, 2067, 2068, 2069, 2070, 2071, 2072, 2073, 2074, 2075, 2076, 2077, 2078, 2079, 2080, 2081, 2082, 2083, 2084, 2085, 2086, 2087, 2088, 2089, 2090, 2091, 2092, 2093, 2094, 2095, 2096, 2097, 2098, 2099, 2100, 2101, 2102, 2103, 2104, 2105, 2106, 2107, 2108, 2109, 2110, 2111, 2112, 2113, 2114, 2115, 2116, 2117, 2118, 2119, 2120, 2121, 2122, 2123, 2124, 2125, 2126, 2127, 2128, 2129, 2130, 2131, 2132, 2133, 2134, 2135, 2136, 2137, 2138, 2139, 2140, 2141, 2142, 2143, 2144, 2145, 2146, 2147, 2148, 2149, 2150, 2151, 2152, 2153, 2154, 2155, 2156, 2157, 2158, 2159, 2160, 2161, 2162, 2163, 2164, 2165, 2166, 2167, 2168, 2169, 2170, 2171, 2172, 2173, 2174, 2175, 2176, 2177, 2178, 2179, 2180, 2181, 2182, 2183, 2184, 2185, 2186, 2187, 2188, 2189, 2190, 2191, 2192, 2193, 2194, 2195, 2196, 2197, 2198, 2199, 2200, 2201, 2202, 2203, 2204, 2205, 2206, 2207, 2208, 2209, 2210, 2211, 2212, 2213, 2214, 2215, 2216, 2217, 2218, 2219, 2220, 2221, 2222, 2223, 2224, 2225, 2226, 2227, 2228, 2229, 2230, 2231, 2232, 2233, 2234, 2235, 2236, 2237, 2238, 2239, 2240, 2241, 2242, 2243, 2244, 2245, 2246, 2247, 2248, 2249, 2250, 2251, 2252, 2253, 2254, 2255, 2256, 2257, 2258, 2259, 2260, 2261, 2262, 2263, 2264, 2265, 2266, 2267, 2268, 2269, 2270, 2271, 2272, 2273, 2274, 2275, 2276, 2277, 2278, 2279, 2280, 2281, 2282, 2283, 2284, 2285, 2286, 2287, 2288, 2289, 2290, 2291, 2292, 2293, 2294, 2295, 2296, 2297, 2298, 2299, 2300, 2301, 2302, 2303, 2304, 2305, 2306, 2307, 2308, 2309, 2310, 2311, 2312, 2313, 2314, 2315, 2316, 2317, 2318, 2319, 2320, 2321, 2322, 2323, 2324, 2325, 2326, 2327, 2328, 2329, 2330, 2331, 2332, 2333, 2334, 2335, 2336, 2337, 2338, 2339, 2340, 2341, 2342, 2343, 2344, 2345, 2346, 2347, 2348, 2349, 2350, 2351, 2352, 2353, 2354, 2355, 2356, 2357, 2358, 2359, 2360, 2361, 2362, 2363, 2364, 2365, 2366, 2367, 2368, 2369, 2370, 2371, 2372, 2373, 2374, 2375, 2376, 2377, 2378, 2379, 2380, 2381, 2382, 2383, 2384, 2385, 2386, 2387, 2388, 2389, 2390, 2391, 2392, 2393, 2394, 2395, 2396, 2397, 2398, 2399, 2400, 2401, 2402, 2403, 2404, 2405, 2406, 2407, 2408, 2409, 2410, 2411, 2412, 2413, 2414, 2415, 2416, 2417, 2418, 2419, 2420, 2421, 2422, 2423, 2424, 2425, 2426, 2427, 2428, 2429, 2430, 2431, 2432, 2433, 2434, 2435, 2436, 2437, 2438, 2439, 2440, 2441, 2442, 2443, 2444, 2445, 2446, 2447, 2448, 2449, 2450, 2451, 2452, 2453, 2454, 2455, 2456, 2457, 2458, 2459, 2460, 2461, 2462, 2463, 2464, 2465, 2466, 2467, 2468, 2469, 2470, 2471, 2472, 2473, 2474, 2475, 2476, 2477, 2478, 2479, 2480, 2481, 2482, 2483, 2484, 2485, 2486, 2487, 2488, 2489, 2490, 2491, 2492, 2493, 2494, 2495, 2496, 2497, 2498, 2499, 2500, 2501, 2502, 2503, 2504, 2505, 2506, 2507, 2508, 2509, 2510, 2511, 2512, 2513, 2514, 2515, 2516, 2517, 2518, 2519, 2520, 2521, 2522, 2523, 2524, 2525, 2526, 2527, 2528, 2529, 2530, 2531, 2532, 2533, 2534, 2535, 2536, 2537, 2538, 2539, 2540, 2541, 2542, 2543, 2544, 2545, 2546, 2547, 2548, 2549, 2550, 2551, 2552, 2553, 2554, 2555, 2556, 2557, 2558, 2559, 2560, 2561, 2562, 2563, 2564, 2565, 2566, 2567, 2568, 2569, 2570, 2571, 2572, 2573, 2574, 2575, 2576, 2577, 2578, 2579, 2580, 2581, 2582, 2583, 2584, 2585, 2586, 2587, 2588, 2589, 2590, 2591, 2592, 2593, 2594, 2595, 2596, 2597, 2598, 2599, 2600, 2601, 2602, 2603, 2604, 2605, 2606, 2607, 2608, 2609, 2610, 2611, 2612, 2613, 2614, 2615, 2616, 2617, 2618, 2619, 2620, 2621, 2622, 2623, 2624, 2625, 2626, 2627, 2628, 2629, 2630, 2631, 2632, 2633, 2634, 2635, 2636, 2637, 2638, 2639, 2640, 2641, 2642, 2643, 2644, 2645, 2646, 2647, 2648, 2649, 2650, 2651, 2652, 2653, 2654, 2655, 2656, 2657, 2658, 2659, 2660, 2661, 2662, 2663, 2664, 2665, 2666, 2667, 2668, 2669, 2670, 2671, 2672, 2673, 2674,

100

1998, 1999, 2000, 2001, 2002, 2003, 2004, 2005, 2006, 2007, 2008, 2009, 2010, 2011, 2012, 2013, 2014, 2015, 2016, 2017, 2018, 2019, 2020, 2021, 2022, 2023, 2024, 2025, 2026, 2027, 2028, 2029, 2030, 2031, 2032, 2033, 2034, 2035, 2036, 2037, 2038, 2039, 2040, 2041, 2042, 2043, 2044, 2045, 2046, 2047, 2048, 2049, 2050, 2051, 2052, 2053, 2054, 2055, 2056, 2057, 2058, 2059, 2060, 2061, 2062, 2063, 2064, 2065, 2066, 2067, 2068, 2069, 2070, 2071, 2072, 2073, 2074, 2075, 2076, 2077, 2078, 2079, 2080, 2081, 2082, 2083, 2084, 2085, 2086, 2087, 2088, 2089, 2090, 2091, 2092, 2093, 2094, 2095, 2096, 2097, 2098, 2099, 2100, 2101, 2102, 2103, 2104, 2105, 2106, 2107, 2108, 2109, 2110, 2111, 2112, 2113, 2114, 2115, 2116, 2117, 2118, 2119, 2120, 2121, 2122, 2123, 2124, 2125, 2126, 2127, 2128, 2129, 2130, 2131, 2132, 2133, 2134, 2135, 2136, 2137, 2138, 2139, 2140, 2141, 2142, 2143, 2144, 2145, 2146, 2147, 2148, 2149, 2150, 2151, 2152, 2153, 2154, 2155, 2156, 2157, 2158, 2159, 2160, 2161, 2162, 2163, 2164, 2165, 2166, 2167, 2168, 2169, 2170, 2171, 2172, 2173, 2174, 2175, 2176, 2177, 2178, 2179, 2180, 2181, 2182, 2183, 2184, 2185, 2186, 2187, 2188, 2189, 2190, 2191, 2192, 2193, 2194, 2195, 2196, 2197, 2198, 2199, 2200, 2201, 2202, 2203, 2204, 2205, 2206, 2207, 2208, 2209, 2210, 2211, 2212, 2213, 2214, 2215, 2216, 2217, 2218, 2219, 2220, 2221, 2222, 2223, 2224, 2225, 2226, 2227, 2228, 2229, 2230, 2231, 2232, 2233, 2234, 2235, 2236, 2237, 2238, 2239, 2240, 2241, 2242, 2243, 2244, 2245, 2246, 2247, 2248, 2249, 2250, 2251, 2252, 2253, 2254, 2255, 2256, 2257, 2258, 2259, 2260, 2261, 2262, 2263, 2264, 2265, 2266, 2267, 2268, 2269, 2270, 2271, 2272, 2273, 2274, 2275, 2276, 2277, 2278, 2279, 2280, 2281, 2282, 2283, 2284, 2285, 2286, 2287, 2288, 2289, 2290, 2291, 2292, 2293, 2294, 2295, 2296, 2297, 2298, 2299, 2300, 2301, 2302, 2303, 2304, 2305, 2306, 2307, 2308, 2309, 2310, 2311, 2312, 2313, 2314, 2315, 2316, 2317, 2318, 2319, 2320, 2321, 2322, 2323, 2324, 2325, 2326, 2327, 2328, 2329, 2330, 2331, 2332, 2333, 2334, 2335, 2336, 2337, 2338, 2339, 2340, 2341, 2342, 2343, 2344, 2345, 2346, 2347, 2348, 2349, 2350, 2351, 2352, 2353, 2354, 2355, 2356, 2357, 2358, 2359, 2360, 2361, 2362, 2363, 2364, 2365, 2366, 2367, 2368, 2369, 2370, 2371, 2372, 2373, 2374, 2375, 2376, 2377, 2378, 2379, 2380, 2381, 2382, 2383, 2384, 2385, 2386, 2387, 2388, 2389, 2390, 2391, 2392, 2393, 2394, 2395, 2396, 2397, 2398, 2399, 2400, 2401, 2402, 2403, 2404, 2405, 2406, 2407, 2408, 2409, 2410, 2411, 2412, 2413, 2414, 2415, 2416, 2417, 2418, 2419, 2420, 2421, 2422, 2423, 2424, 2425, 2426, 2427, 2428, 2429, 2430, 2431, 2432, 2433, 2434, 2435, 2436, 2437, 2438, 2439, 2440, 2441, 2442, 2443, 2444, 2445, 2446, 2447, 2448, 2449, 2450, 2451, 2452, 2453, 2454, 2455, 2456, 2457, 2458, 2459, 2460, 2461, 2462, 2463, 2464, 2465, 2466, 2467, 2468, 2469, 2470, 2471, 2472, 2473, 2474, 2475, 2476, 2477, 2478, 2479, 2480, 2481, 2482, 2483, 2484, 2485, 2486, 2487, 2488, 2489, 2490, 2491, 2492, 2493, 2494, 2495, 2496, 2497, 2498, 2499, 2500, 2501, 2502, 2503, 2504, 2505, 2506, 2507, 2508, 2509, 2510, 2511, 2512, 2513, 2514, 2515, 2516, 2517, 2518, 2519, 2520, 2521, 2522, 2523, 2524, 2525, 2526, 2527, 2528, 2529, 2530, 2531, 2532, 2533, 2534, 2535, 2536, 2537, 2538, 2539, 2540, 2541, 2542, 2543, 2544, 2545, 2546, 2547, 2548, 2549, 2550, 2551, 2552, 2553, 2554, 2555, 2556, 2557, 2558, 2559, 2560, 2561, 2562, 2563, 2564, 2565, 2566, 2567, 2568, 2569, 2570, 2571, 2572, 2573, 2574, 2575, 2576, 2577, 2578, 2579, 2580, 2581, 2582, 2583, 2584, 2585, 2586, 2587, 2588, 2589, 2590, 2591, 2592, 2593, 2594, 2595, 2596, 2597, 2598, 2599, 2600, 2601, 2602, 2603, 2604, 2605, 2606, 2607, 2608, 2609, 2610, 2611, 2612, 2613, 2614, 2615, 2616, 2617, 2618, 2619, 2620, 2621, 2622, 2623, 2624, 2625, 2626, 2627, 2628, 2629, 2630, 2631, 2632, 2633, 2634, 2635, 2636, 2637, 2638, 2639, 2640, 2641, 2642, 2643, 2644, 2645, 2646, 2647, 2648, 2649, 2650, 2651, 2652, 2653, 2654, 2655, 2656, 2657, 2658, 2659, 2660, 2661, 2662, 2663, 2664, 2665, 2666, 2667, 2668, 2669, 2670, 2671, 2672, 2673, 2674, 2675, 2676, 2677, 2678, 2679, 26

---

1999, 2000, 2001, 2002, 2003, 2004, 2005, 2006, 2007, 2008, 2009, 2010, 2011, 2012, 2013, 2014, 2015, 2016, 2017, 2018, 2019, 2020, 2021, 2022, 2023, 2024, 2025, 2026, 2027, 2028, 2029, 2030, 2031, 2032, 2033, 2034, 2035, 2036, 2037, 2038, 2039, 2040, 2041, 2042, 2043, 2044, 2045, 2046, 2047, 2048, 2049, 2050, 2051, 2052, 2053, 2054, 2055, 2056, 2057, 2058, 2059, 2060, 2061, 2062, 2063, 2064, 2065, 2066, 2067, 2068, 2069, 2070, 2071, 2072, 2073, 2074, 2075, 2076, 2077, 2078, 2079, 2080, 2081, 2082, 2083, 2084, 2085, 2086, 2087, 2088, 2089, 2090, 2091, 2092, 2093, 2094, 2095, 2096, 2097, 2098, 2099, 2100, 2101, 2102, 2103, 2104, 2105, 2106, 2107, 2108, 2109, 2110, 2111, 2112, 2113, 2114, 2115, 2116, 2117, 2118, 2119, 2120, 2121, 2122, 2123, 2124, 2125, 2126, 2127, 2128, 2129, 2130, 2131, 2132, 2133, 2134, 2135, 2136, 2137, 2138, 2139, 2140, 2141, 2142, 2143, 2144, 2145, 2146, 2147, 2148, 2149, 2150, 2151, 2152, 2153, 2154, 2155, 2156, 2157, 2158, 2159, 2160, 2161, 2162, 2163, 2164, 2165, 2166, 2167, 2168, 2169, 2170, 2171, 2172, 2173, 2174, 2175, 2176, 2177, 2178, 2179, 2180, 2181, 2182, 2183, 2184, 2185, 2186, 2187, 2188, 2189, 2190, 2191, 2192, 2193, 2194, 2195, 2196, 2197, 2198, 2199, 2200, 2201, 2202, 2203, 2204, 2205, 2206, 2207, 2208, 2209, 2210, 2211, 2212, 2213, 2214, 2215, 2216, 2217, 2218, 2219, 2220, 2221, 2222, 2223, 2224, 2225, 2226, 2227, 2228, 2229, 2230, 2231, 2232, 2233, 2234, 2235, 2236, 2237, 2238, 2239, 2240, 2241, 2242, 2243, 2244, 2245, 2246, 2247, 2248, 2249, 2250, 2251, 2252, 2253, 2254, 2255, 2256, 2257, 2258, 2259, 2260, 2261, 2262, 2263, 2264, 2265, 2266, 2267, 2268, 2269, 2270, 2271, 2272, 2273, 2274, 2275, 2276, 2277, 2278, 2279, 2280, 2281, 2282, 2283, 2284, 2285, 2286, 2287, 2288, 2289, 2290, 2291, 2292, 2293, 2294, 2295, 2296, 2297, 2298, 2299, 2300, 2301, 2302, 2303, 2304, 2305, 2306, 2307, 2308, 2309, 2310, 2311, 2312, 2313, 2314, 2315, 2316, 2317, 2318, 2319, 2320, 2321, 2322, 2323, 2324, 2325, 2326, 2327, 2328, 2329, 2330, 2331, 2332, 2333, 2334, 2335, 2336, 2337, 2338, 2339, 2340, 2341, 2342, 2343, 2344, 2345, 2346, 2347, 2348, 2349, 2350, 2351, 2352, 2353, 2354, 2355, 2356, 2357, 2358, 2359, 2360, 2361, 2362, 2363, 2364, 2365, 2366, 2367, 2368, 2369, 2370, 2371, 2372, 2373, 2374, 2375, 2376, 2377, 2378, 2379, 2380, 2381, 2382, 2383, 2384, 2385, 2386, 2387, 2388, 2389, 2390, 2391, 2392, 2393, 2394, 2395, 2396, 2397, 2398, 2399, 2400, 2401, 2402, 2403, 2404, 2405, 2406, 2407, 2408, 2409, 2410, 2411, 2412, 2413, 2414, 2415, 2416, 2417, 2418, 2419, 2420, 2421, 2422, 2423, 2424, 2425, 2426, 2427, 2428, 2429, 2430, 2431, 2432, 2433, 2434, 2435, 2436, 2437, 2438, 2439, 2440, 2441, 2442, 2443, 2444, 2445, 2446, 2447, 2448, 2449, 2450, 2451, 2452, 2453, 2454, 2455, 2456, 2457, 2458, 2459, 2460, 2461, 2462, 2463, 2464, 2465, 2466, 2467, 2468, 2469, 2470, 2471, 2472, 2473, 2474, 2475, 2476, 2477, 2478, 2479, 2480, 2481, 2482, 2483, 2484, 2485, 2486, 2487, 2488, 2489, 2490, 2491, 2492, 2493, 2494, 2495, 2496, 2497, 2498, 2499, 2500, 2501, 2502, 2503, 2504, 2505, 2506, 2507, 2508, 2509, 2510, 2511, 2512, 2513, 2514, 2515, 2516, 2517, 2518, 2519, 2520, 2521, 2522, 2523, 2524, 2525, 2526, 2527, 2528, 2529, 2530, 2531, 2532, 2533, 2534, 2535, 2536, 2537, 2538, 2539, 2540, 2541, 2542, 2543, 2544, 2545, 2546, 2547, 2548, 2549, 2550, 2551, 2552, 2553, 2554, 2555, 2556, 2557, 2558, 2559, 2560, 2561, 2562, 2563, 2564, 2565, 2566, 2567, 2568, 2569, 2570, 2571, 2572, 2573, 2574, 2575, 2576, 2577, 2578, 2579, 2580, 2581, 2582, 2583, 2584, 2585, 2586, 2587, 2588, 2589, 2590, 2591, 2592, 2593, 2594, 2595, 2596, 2597, 2598, 2599, 2600, 2601, 2602, 2603, 2604, 2605, 2606, 2607, 2608, 2609, 2610, 2611, 2612, 2613, 2614, 2615, 2616, 2617, 2618, 2619, 2620, 2621, 2622, 2623, 2624, 2625, 2626, 2627, 2628, 2629, 2630, 2631, 2632, 2633, 2634, 2635, 2636, 2637, 2638, 2639, 2640, 2641, 2642, 2643, 2644, 2645, 2646, 2647, 2648, 2649, 2650, 2651, 2652, 2653, 2654, 2655, 2656, 2657, 2658, 2659, 2660, 2661, 2662, 2663, 2664, 2665, 2666, 2667, 2668, 2669, 2670, 2671, 2672, 2673, 2674, 2675, 2676, 2677, 2678, 2679, 2680, 26

\_\_\_\_\_

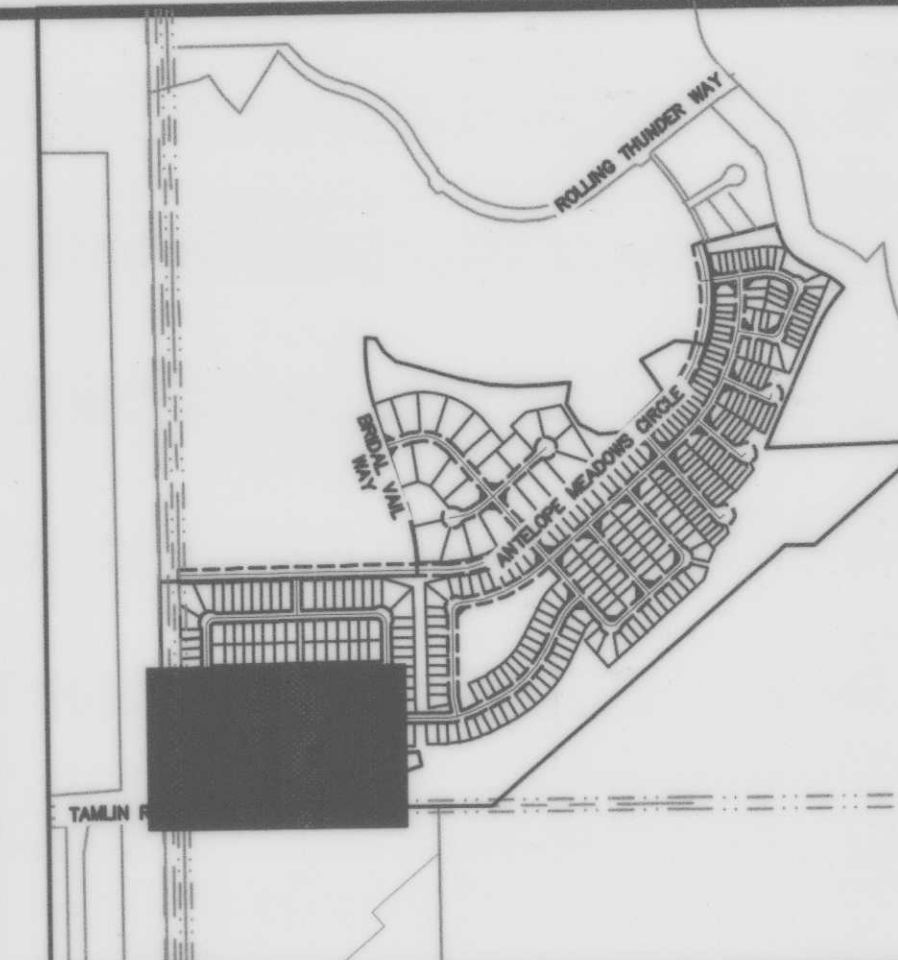
DR.	ARP	CH.	F
-----	-----	-----	---

P.M. RDL

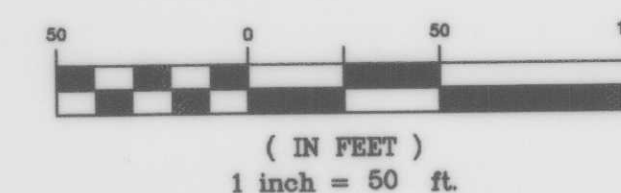
JOB 21005234

SHEET NO.

15




































KEY MAP  
1" = 1000'

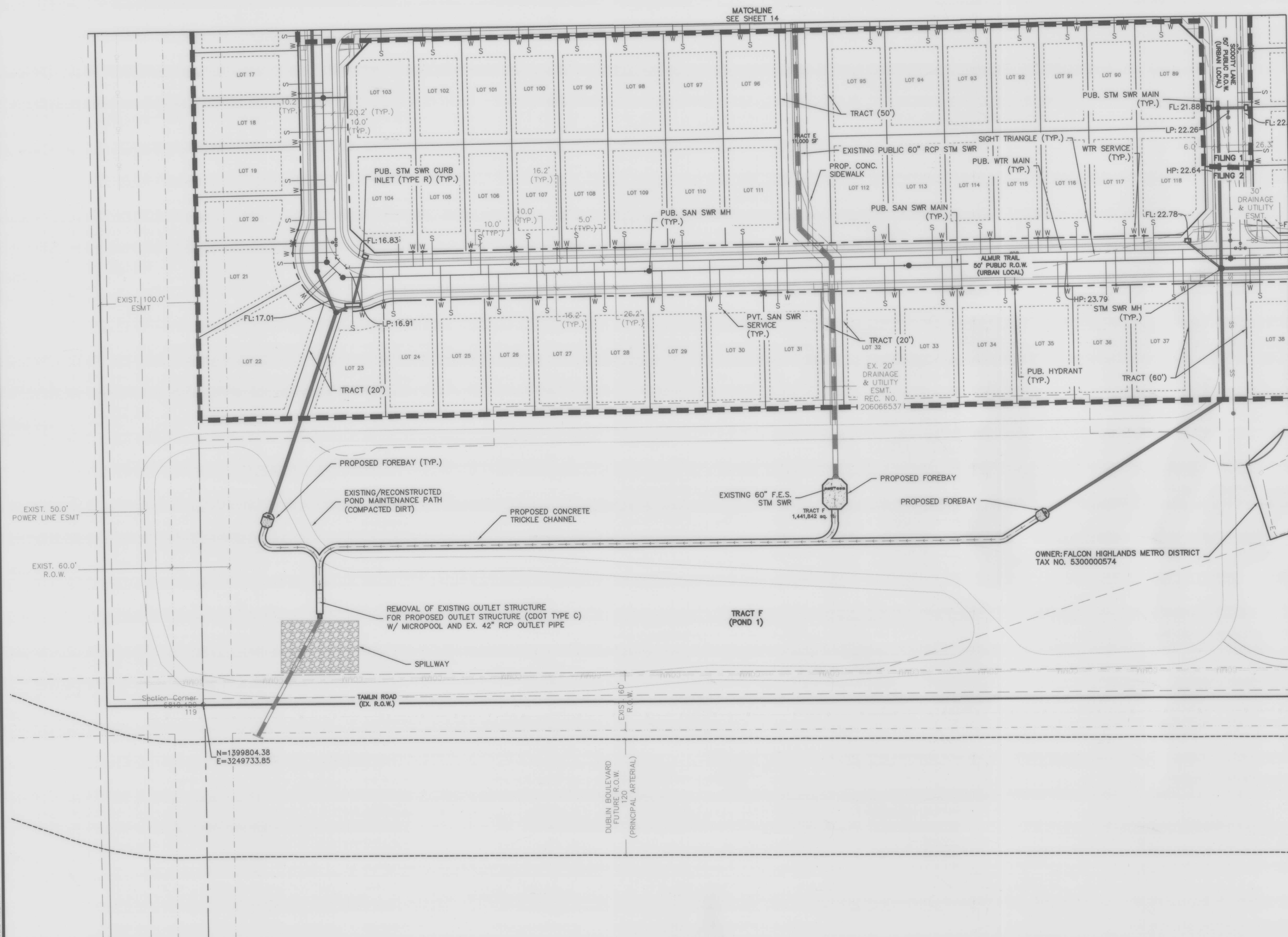


NOTES:

1. ALL WATER MAIN TO BE 8" C900 PVC DR18 UNLESS OTHERWISE NOTED.
2. SANITARY SEWER MAIN TO BE 8" SDR35 PVC UNLESS OTHERWISE NOTED.
3. ALL SANITARY SEWER MANHOLES TO BE 5' DIAMETER UNLESS OTHERWISE NOTED.
4. WATER SERVICES TO BE 3/4" COPPER K.
5. SANITARY SEWER SERVICES TO BE 4" PVC WITH WYE CONNECTIONS TO THE MAIN.

### LEGEND

	PROPOSED RIGHT-OF-WAY
	EXISTING RIGHT-OF-WAY
	PROPOSED LOT LINE
	EXISTING LOT LINE
	FLOODPLAIN DELINEATION LINE
	SIGHT TRIANGLE LINE
	PROPOSED CURB & GUTTER
	FILING BOUNDARY
	EXISTING CURB & GUTTER
	PROPOSED SIDEWALK
	EXISTING SIDEWALK
	PROPOSED EASEMENT
	EXISTING EASEMENT
	PROPOSED SANITARY
	EXISTING SANITARY
	PROPOSED SANITARY SERVICE
	PROPOSED STORM
	EXISTING STORM
	PROPOSED WATER
	EXISTING WATER
	PROPOSED WATER SERVICE
	PROPOSED HYDRANT
	EXISTING HYDRANT
	PROPOSED WATER VALVE
	
	
	
	
	
	
	
	
	
















- NOTES:
1. ALL WATER MAIN TO BE 8" C900 PVC DR18 UNLESS OTHERWISE NOTED.
  2. SANITARY SEWER MAIN TO BE 8" SDR35 PVC UNLESS OTHERWISE NOTED.
  3. ALL SANITARY SEWER MANHOLES TO BE 5' DIAMETER UNLESS OTHERWISE NOTED.
  4. WATER SERVICES TO BE 3/4" COPPER K.
  5. SANITARY SEWER SERVICES TO BE 4" PVC WITH WYE CONNECTIONS TO THE MAIN.

LEGEND	
	PROPERTY BOUNDARY
	PROPOSED RIGHT-OF-WAY
	EXISTING RIGHT-OF-WAY
	PROPOSED LOT LINE
	EXISTING LOT LINE
	FLOODPLAIN DELINEATION LINE
	SIGHT TRIANGLE LINE
	PROPOSED CURB & GUTTER
	FILING BOUNDARY
	EXISTING CURB & GUTTER
	PROPOSED SIDEWALK
	EXISTING SIDEWALK
	PROPOSED EASEMENT
	EXISTING EASEMENT
	PROPOSED SANITARY
	EXISTING SANITARY
	PROPOSED SANITARY SERVICE
	EXISTING STORM
	PROPOSED WATER
	EXISTING WATER
	PROPOSED WATER SERVICE
	PROPOSED HYDRANT
	EXISTING HYDRANT
	PROPOSED WATER VALVE
	STORM INLET
	HIGH POINT
	LOW POINT



THE LOCATIONS OF EXISTING UNDERGROUND UTILITIES ARE SHOWN IN AN APPROXIMATE WAY ONLY AND HAVE NOT BEEN INDEPENDENTLY VERIFIED BY THE OWNER OR ITS REPRESENTATIVE. THE CONTRACTOR SHALL DETERMINE THE EXACT LOCATION OF ALL EXISTING UTILITIES BEFORE COMMENCING WORK, AND AGREES TO BE FULLY RESPONSIBLE FOR ANY AND ALL DAMAGES WHICH MIGHT BE OCCASIONED BY THE CONTRACTOR'S FAILURE TO EXACTLY LOCATE AND PRESERVE ANY AND ALL UNDERGROUND UTILITIES.

NOTICE: CONSTRUCTION SITE SAFETY IS THE SOLE RESPONSIBILITY OF THE CONTRACTOR. NEITHER THE OWNER NOR THE ENGINEER SHALL BE EXPECTED TO ASSUME ANY RESPONSIBILITY FOR SAFETY OF THE WORK OF PERSONS ENGAGED IN THE WORK OF ANY NEARBY STRUCTURES, OR OF ANY OTHER PERSONS.

COPYRIGHT © 2023 ATWELL LLC. NO REPRODUCTION SHALL BE MADE WITHOUT THE PRIOR WRITTEN CONSENT OF ATWELL LLC.

**ATWELL**  
866.850.4200 [www.atwell-group.com](http://www.atwell-group.com)  
12955 ORACLE BLVD., STE. 200  
COLORADO SPRINGS, CO 80921  
303.462.1100

CHALLENGER HOMES  
8605 EXPLORER DRIVE  
LOT 250  
COLORADO SPRINGS, CO 80920  
719.598.5192  
CONTACT: JIM BYERS

CHALLENGER HOMES  
FALCON HIGHLANDS SOUTH  
EL PASO COUNTY, COLORADO  
PRELIMINARY UTILITY PLANS  
SITE 5

DATE 08/23/2022

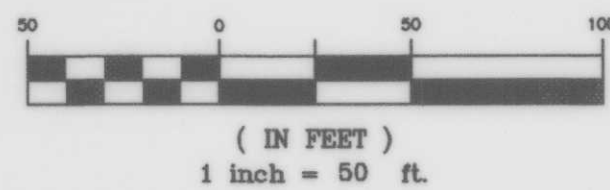
A	1st SUBMITTAL TO JURISDICTION	08/23/2022 - AP
B	2nd SUBMITTAL TO JURISDICTION	09/04/2022 - AP
C	3rd SUBMITTAL TO JURISDICTION	09/04/2022 - AP
D	4th SUBMITTAL TO JURISDICTION	09/04/2022 - GDS

REVISIONS





KEY MAP  
1" = 1000'



NOTES:

1. ALL WATER MAIN TO BE 8" C900 PVC DR18 UNLESS OTHERWISE NOTED.
2. SANITARY SEWER MAIN TO BE 8" SDR35 PVC UNLESS OTHERWISE NOTED.
3. ALL SANITARY SEWER MANHOLES TO BE 5' DIAMETER UNLESS OTHERWISE NOTED.
4. WATER SERVICES TO BE 3/4" COPPER K.
5. SANITARY SEWER SERVICES TO BE 4" PVC WITH WYE CONNECTIONS TO THE MAIN.

LEGEND

---	PROPERTY BOUNDARY
- - - -	PROPOSED RIGHT-OF-WAY
- - - -	EXISTING RIGHT-OF-WAY
- - - -	PROPOSED LOT LINE
- - - -	EXISTING LOT LINE
- - - -	FLOODPLAIN DELINEATION LINE
- - - -	SIGHT TRIANGLE LINE
- - - -	PROPOSED CURB & GUTTER
- - - -	FILING BOUNDARY
- - - -	EXISTING CURB & GUTTER
- - - -	PROPOSED SIDEWALK
- - - -	EXISTING SIDEWALK
- - - -	PROPOSED EASEMENT
- - - -	EXISTING EASEMENT
- - - -	PROPOSED SANITARY
- - - -	EXISTING SANITARY
- - - -	PROPOSED SANITARY SERVICE
- - - -	PROPOSED STORM
- - - -	EXISTING STORM
- - - -	PROPOSED WATER
- - - -	EXISTING WATER
- - - -	PROPOSED WATER SERVICE
- - - -	PROPOSED HYDRANT
- - - -	EXISTING HYDRANT
- - - -	PROPOSED WATER VALVE
W	STORM INLET
HP	HIGH POINT
LP	LOW POINT

NOT TO BE DISTURBED,  
USACE WETLAND MITIGATION  
AREA (2.5 ACRES)  
PERMIT NO. 2000-00359  
DATED DECEMBER 31, 2008

PRIV. GRASS-LINED SWALE (TYP.)  
EXIST.  
60'  
R.O.W.  
(TAMLIN ROAD)

FEMA FLOOD ZONE AE

FEMA FLOODPLAIN DELINEATION  
FIRMETTE 08041C0561G  
EFFECTIVE DATE 12/7/2018



Know what's below.  
Call before you dig.

THE LOCATIONS OF EXISTING UNDERGROUND UTILITIES ARE SHOWN IN AN APPROXIMATE WAY ONLY AND HAVE NOT BEEN INDEPENDENTLY VERIFIED BY THE OWNER OR ITS REPRESENTATIVE. THE CONTRACTOR SHALL DETERMINE THE EXACT LOCATION OF ALL EXISTING UTILITIES BEFORE COMMENCING WORK, AND AGREES TO BE FULLY RESPONSIBLE FOR ANY AND ALL DAMAGES WHICH MIGHT BE OCCASIONED BY THE CONTRACTOR'S FAILURE TO EXACTLY LOCATE AND PRESERVE ANY AND ALL UNDERGROUND UTILITIES.

NOTICE:  
CONSTRUCTION SITE SAFETY IS THE SOLE RESPONSIBILITY OF THE CONTRACTOR. NEITHER THE OWNER NOR THE ENGINEER SHALL BE EXPECTED TO ASSUME ANY RESPONSIBILITY FOR THE SAFETY OF THE WORK OF PERSONS ENGAGED IN THE WORK OF ANY NEARBY STRUCTURES, OR OF ANY OTHER PERSONS.

COPYRIGHT © 2023 ATWELL LLC. NO REPRODUCTION SHALL BE MADE WITHOUT THE PRIOR WRITTEN CONSENT OF ATWELL LLC.

ATWELL  
866.850.4200 www.atwell-group.com  
12295 GRACE BLVD., STE. 200  
COLORADO SPRINGS, CO 80921  
303.462.1100

CHALLENGER HOMES  
8605 EVERGREEN DRIVE  
COLORADO SPRINGS, CO 80920  
719.598.5192  
CONTACT: JIM BYERS

CHALLENGER HOMES  
FALCON HIGHLANDS SOUTH  
EL PASO COUNTY, COLORADO  
PRELIMINARY UTILITY PLANS  
SITE 6

CLIENT  
DATE 08/23/2022

1	BY SUBMITTAL TO JURISDICTION	08/23/2022
2	BY SUBMITTAL TO JURISDICTION	09/08/2022
3	BY SUBMITTAL TO JURISDICTION	04/20/2023
4	BY SUBMITTAL TO JURISDICTION	07/21/2023 - CBS

REVISIONS

DR. ARP	CH. RDL
P.M. RDL	
JOB 21005234	
SHEET NO.	19





Know what's below.  
Call before you dig.

THE LOCATIONS OF EXISTING UNDERGROUND UTILITIES ARE SHOWN IN AN APPROXIMATE WAY ONLY AND HAVE NOT BEEN INDEPENDENTLY VERIFIED BY THE OWNER OR ITS REPRESENTATIVE. THE CONTRACTOR SHALL DETERMINE THE EXACT LOCATION OF ALL EXISTING UTILITIES BEFORE COMMENCING WORK, AND AGREES TO BE FULLY RESPONSIBLE FOR ANY AND ALL DAMAGES WHICH MIGHT BE OCCASIONED BY THE CONTRACTOR'S FAILURE TO EXACTLY LOCATE AND PRESERVE ANY AND ALL UNDERGROUND UTILITIES.

NOTICE: CONSTRUCTION SITE SAFETY IS THE SOLE RESPONSIBILITY OF THE CONTRACTOR. NEITHER THE OWNER NOR THE ENGINEER SHALL BE EXPECTED TO ASSUME ANY RESPONSIBILITY FOR SAFETY OF THE WORK OF PERSONS ENGAGED IN THE WORK OF ANY NEARBY STRUCTURES, OR OF ANY OTHER PERSONS.

COPYRIGHT © 2023 ATWELL LLC. NO REPRODUCTION SHALL BE MADE WITHOUT THE PRIOR WRITTEN CONSENT OF ATWELL LLC.



866.850.4200 www.atwell-group.com  
12295 ORACLE BLVD., STE. 200  
COLORADO SPRINGS, CO 80921

CHALLENGER HOMES

8605 EXPLORER DRIVE  
SUITE 250  
COLORADO SPRINGS, CO 80920

719.598.5192

CONTACT: JIM BYERS

CHALLENGER HOMES

FALCON HIGHLANDS SOUTH  
EL PASO COUNTY, COLORADO

PRELIMINARY UTILITY PLANS  
SITE 7

CLIENT

DATE 06/23/2022

A 1st SUBMITTAL TO JURISDICTION 06/23/2022 - AB  
B 2nd SUBMITTAL TO JURISDICTION 09/08/2022 - AB  
C 3rd SUBMITTAL TO JURISDICTION 04/20/2023 - BE  
D 4th SUBMITTAL TO JURISDICTION 07/21/2023 - CBS

REVISIONS

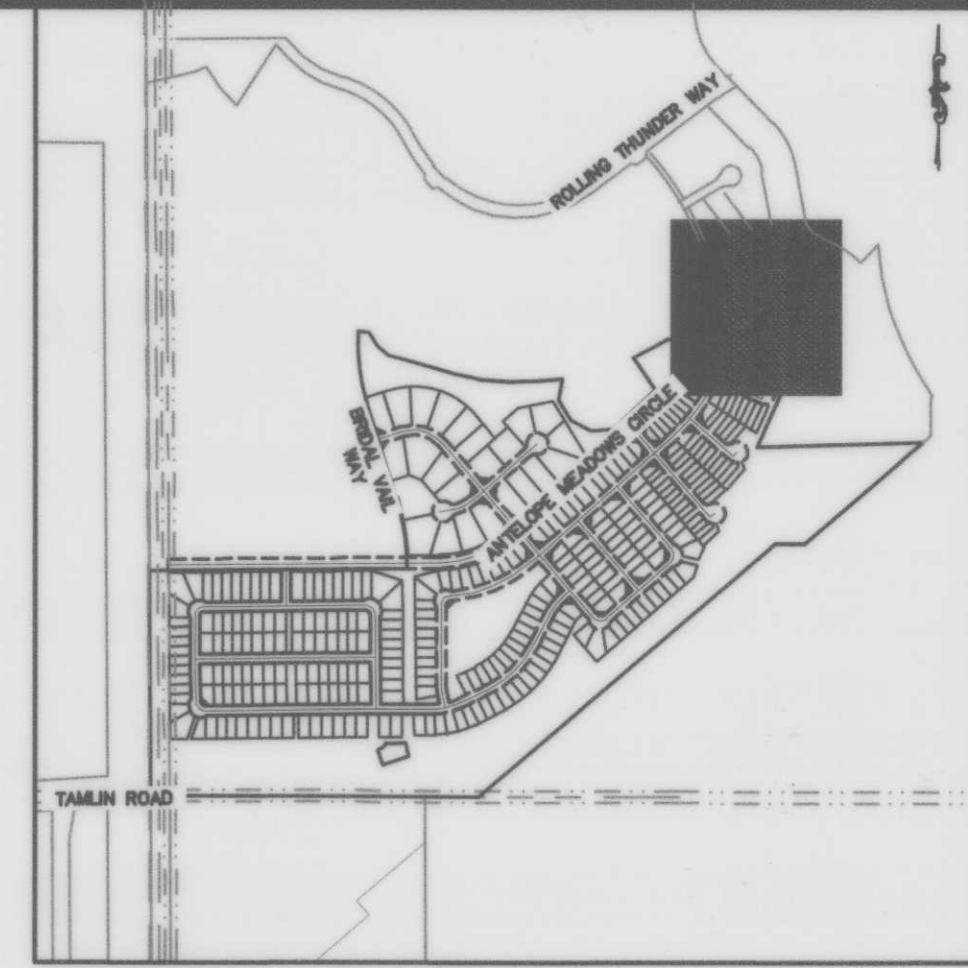
DR. ARP CH. RDL

P.M. RDL


JOB 21005234

SHEET NO.

20



KEY MAP  
1" = 1000'



( IN FEET )

1 inch = 50 ft.

NOTES:

1. ALL WATER MAIN TO BE 8" C900 PVC DR18 UNLESS OTHERWISE NOTED.
2. SANITARY SEWER MAIN TO BE 8" SDR35 PVC UNLESS OTHERWISE NOTED.
3. ALL SANITARY SEWER MANHOLES TO BE 5' DIAMETER UNLESS OTHERWISE NOTED.
4. WATER SERVICES TO BE 3/4" COPPER K.
5. SANITARY SEWER SERVICES TO BE 4" PVC WITH WYE CONNECTIONS TO THE MAIN.

LEGEND

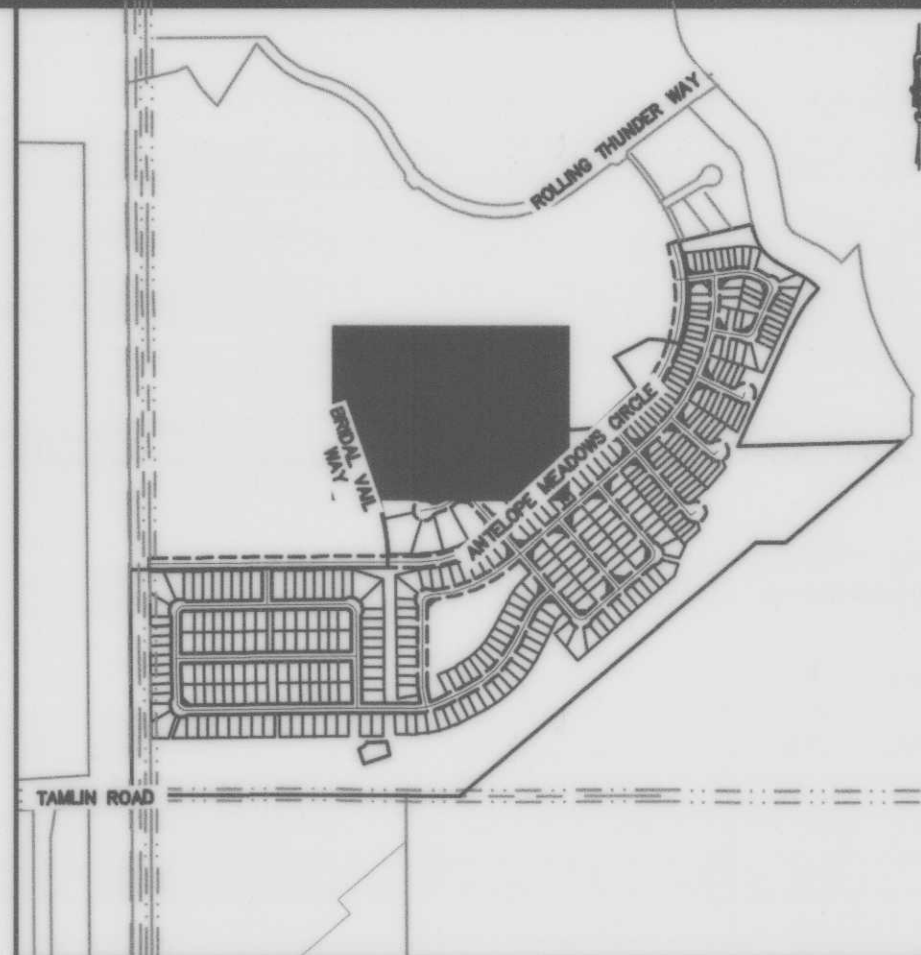
---	PROPERTY BOUNDARY
- - - -	PROPOSED RIGHT-OF-WAY
- - - -	EXISTING RIGHT-OF-WAY
- - - -	PROPOSED LOT LINE
- - - -	EXISTING LOT LINE
- - - -	FLOODPLAIN DELINEATION LINE
- - - -	SIGHT TRIANGLE LINE
=====	PROPOSED CURB & GUTTER
=====	EXISTING CURB & GUTTER
=====	PROPOSED SIDEWALK
=====	EXISTING SIDEWALK
-----	PROPOSED EASEMENT
-----	EXISTING EASEMENT
-----	PROPOSED SANITARY
-----	EXISTING SANITARY
-----	PROPOSED SANITARY SERVICE
-----	PROPOSED STORM
-----	EXISTING STORM
-----	PROPOSED WATER
-----	EXISTING WATER
-----	PROPOSED WATER SERVICE
-----	PROPOSED HYDRANT
-----	EXISTING HYDRANT
-----	PROPOSED WATER VALVE
W	STORM INLET
HP	HIGH POINT
LP	LOW POINT



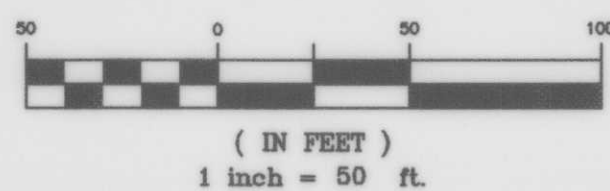
MATCHLINE  
SEE SHEET 19

MATCHLINE  
SEE SHEET 19





KEY MAP  
1" = 1000'



NOTES:

1. ALL WATER MAIN TO BE 8" C900 PVC DR18 UNLESS OTHERWISE NOTED.
2. SANITARY SEWER MAIN TO BE 8" SDR35 PVC UNLESS OTHERWISE NOTED.
3. ALL SANITARY SEWER MANHOLES TO BE 5' DIAMETER UNLESS OTHERWISE NOTED.
4. WATER SERVICES TO BE 3/4" COPPER K.
5. SANITARY SEWER SERVICES TO BE 4" PVC WITH WYE CONNECTIONS TO THE MAIN.

LEGEND

	PROPERTY BOUNDARY
	PROPOSED RIGHT-OF-WAY
	EXISTING RIGHT-OF-WAY
	PROPOSED LOT LINE
	EXISTING LOT LINE
	FLOODPLAIN DELINEATION LINE
	SIGHT TRIANGLE LINE
	PROPOSED CURB & GUTTER
	EXISTING CURB & GUTTER
	PROPOSED SIDEWALK
	EXISTING SIDEWALK
	PROPOSED EASEMENT
	EXISTING EASEMENT
	PROPOSED SANITARY
	EXISTING SANITARY
	PROPOSED SANITARY SERVICE
	PROPOSED STORM
	EXISTING STORM
	PROPOSED WATER
	EXISTING WATER
	PROPOSED WATER SERVICE
	PROPOSED HYDRANT
	EXISTING HYDRANT
	PROPOSED WATER VALVE
	STORM INLET
	HIGH POINT
	LOW POINT

MATCHLINE  
SEE SHEET 18

MATCHLINE  
SEE SHEET 16

MATCHLINE  
SEE SHEET 16



THE LOCATIONS OF EXISTING UNDERGROUND UTILITIES ARE SHOWN IN AN APPROXIMATE WAY ONLY AND HAVE NOT BEEN INDEPENDENTLY VERIFIED BY THE OWNER OR ITS REPRESENTATIVE. THE CONTRACTOR SHALL DETERMINE THE EXACT LOCATION OF ALL EXISTING UTILITIES BEFORE COMMENCING WORK AND AGREES TO BE FULLY RESPONSIBLE FOR ANY AND ALL DAMAGES WHICH MIGHT BE OCCASIONED BY THE CONTRACTOR'S FAILURE TO EXACTLY LOCATE AND PRESERVE ANY AND ALL UNDERGROUND UTILITIES.

NOTICE: CONSTRUCTION SITE SAFETY IS THE SOLE RESPONSIBILITY OF THE CONTRACTOR. NEITHER THE OWNER NOR THE ENGINEER SHALL BE EXPECTED TO ASSUME ANY RESPONSIBILITY FOR THE SAFETY OF THE WORK OF PERSONS ENGAGED IN THE WORK OF ANY NEARBY STRUCTURES, OR OF ANY OTHER PERSONS.

COPYRIGHT © 2023 ATWELL LLC. NO REPRODUCTION SHALL BE MADE WITHOUT THE PRIOR WRITTEN CONSENT OF ATWELL LLC.



CHALLENGER HOMES

8605 EXPLORER DRIVE  
SUITE 250  
COLORADO SPRINGS, CO 80920

719.598.5192  
CONTACT: JIM BYERS

CHALLENGER HOMES

FALCON HIGHLANDS SOUTH  
EL PASO COUNTY, COLORADO  
PRELIMINARY UTILITY PLANS  
SITE 8

CLIENT

DATE 08/23/2022

A 1st SUBMITTAL TO JURISDICTION 08/23/2022 - AB  
B 2nd SUBMITTAL TO JURISDICTION 08/23/2022 - AB  
C 3rd SUBMITTAL TO JURISDICTION 08/23/2022 - AB  
D 4th SUBMITTAL TO JURISDICTION 08/23/2022 - AB

REVISIONS

DR. ARP CH. RDL

P.M. RDL

JOB 21005234

SHEET NO.



FILE LOCATION: S:\1. 1228.001 FALCON HIGHLANDS\100 DWG\104 PLAN SET\DEVELOPMENT PLAN\LS01.DWG

PLANT SCHEDULE

DECIDUOUS TREES

CODE	QTY	BOTANICAL / COMMON NAME	PLANT SIZE	CONTAINER	MAT. H.	MAT. W.
AU	16	ACER RUBRUM 'RED SUNSET' RED SUNSET MAPLE	2" CAL.	B&B	40'	35'
CS	12	CATALPA SPECIOSA WESTERN CATALPA	2" CAL.	B&B	40'	25'
CO	15	CELTIS OCCIDENTALIS COMMON HACKBERRY	2" CAL.	B&B	50'	40'
QR	9	QUERCUS RUBRA RED OAK	2" CAL.	B&B	60'	40'
TA	6	TILIA AMERICANA AMERICAN LINDEN	2" CAL.	B&B	60'	40'

EVERGREEN TREES

CODE	QTY	BOTANICAL / COMMON NAME	PLANT SIZE	CONTAINER	MAT. H.	MAT. W.
AB	18	ABIES CONCOLOR WHITE FIR	6' HT.	B&B	50'	25'
JU	4	JUNIPERUS MONOSPERMA CHERRYSTONE	6' HT.	B&B	15'	10'
JS	44	JUNIPERUS SCOPULORUM ROCKY MOUNTAIN JUNIPER	6' HT.	B&B	25'	15'
PE	55	PINUS EDULIS PINON PINE	6' HT.	B&B	25'	15'
PZ	16	PINUS PONDEROSA PONDEROSA PINE	6' HT.	B&B	60'	35'

ORNAMENTAL TREES

CODE	QTY	BOTANICAL / COMMON NAME	PLANT SIZE	CONTAINER	MAT. H.	MAT. W.
CA	17	CRATAEGUS AMBIGUA RUSSIAN HAWTHORN	1.5" CAL.	B&B	20'	15'
MP	29	MALUS X 'PRAIRIFIRE' PRAIRIFIRE CRABAPPLE	1.5" CAL.	B&B	15'	15'
ML	20	MALUS X 'LOUISA' LOUISA CRABAPPLE	1.5" CAL.	B&B	12'	12'
PI	5	PRUNUS AVIUM SWEET CHERRY	1.5" CAL.	B&B	30'	20'
MI	9	PRUNUS MAACKII AMUR CHOKECHERRY	1.5" CAL.	B&B	25'	20'

LANDSCAPE SITE REQUIREMENTS

LANDSCAPE SETBACKS

PLAN	STREET NAME/		STREET		SETBACK DEPTH		LINEAR	TREE/FEET
ABREV	ZONE BOUNDARY		CLASSICIATION		REQ.	PROV.	FOOTAGE	REQUIRED
AS	ANTELOPE MEADOWS -SOUTH		COLLECTOR		10'	10'	3160	1 / 30
AN	ANTELOPE MEADOWS -NORTH		COLLECTOR		10'	10'	1925	1 / 30
	NO. OF TREES		SHRUB SUBSTITUTES		ORN GRASSES SUBS.		% LIVE GROUND PLANE	
	REQ.	PROV.	REQ.	PROV.	REQ.	PROV.	REQ.	PROV.
AS	105	105	--	0	--	0	--	0
AN	64	64	--	0	--	0	--	0

FALCON HIGHLANDS

EL PASO COUNTY, CO  
PLANNED UNIT DEVELOPMENT AND  
PRELIMINARY PLAN

A PORTION OF SECTION 12, TOWNSHIP 13 SOUTH, RANGE 65  
WEST OF THE SIXTH PRINCIPAL MERIDIAN, COUNTY OF EL PASO,  
STATE OF COLORADO

CONSULTANTS:

PLANNER/ LANDSCAPE ARCHITECT:  
**Matrix** 2435 RESEARCH PARKWAY,  
SUITE 300  
COLORADO SPRINGS, CO 80920  
PHONE: (719) 575-0100  
FAX: (719) 575-0208

CIVIL ENGINEER:  
ATWELL LLC  
6200 S. SYRACUSE WAY  
SUITE 470  
GREENWOOD VILLAGE, CO 80111

OWNER/DEVELOPER:

CHALLENGER COMMUNITIES

8605 EXPLORER DR.  
SUITE 250  
COLORADO SPRINGS, CO 80920

APPROVAL:

VICINITY MAP:

PROJECT:

FALCON HIGHLANDS PUDSP  
LANDSCAPE PLAN

EL PASO COUNTY, CO  
OCTOBER 10, 2023

REVISION HISTORY:

NO.	DATE	DESCRIPTION	BY
0	08/28/2022	PER COUNTY COMMENTS	AP
1	09/08/2022	PER COUNTY COMMENTS	AP
2	04/20/2023	PER COUNTY COMMENTS	RF
3	07/20/2023	PER COUNTY COMMENTS	RF
4	09/22/2023	PER COUNTY COMMENTS	RF

DRAWING INFORMATION:

PROJECT NO: 21.1208.01

DRAWN BY: AJP

CHECKED BY: JRA

APPROVED BY: JRA

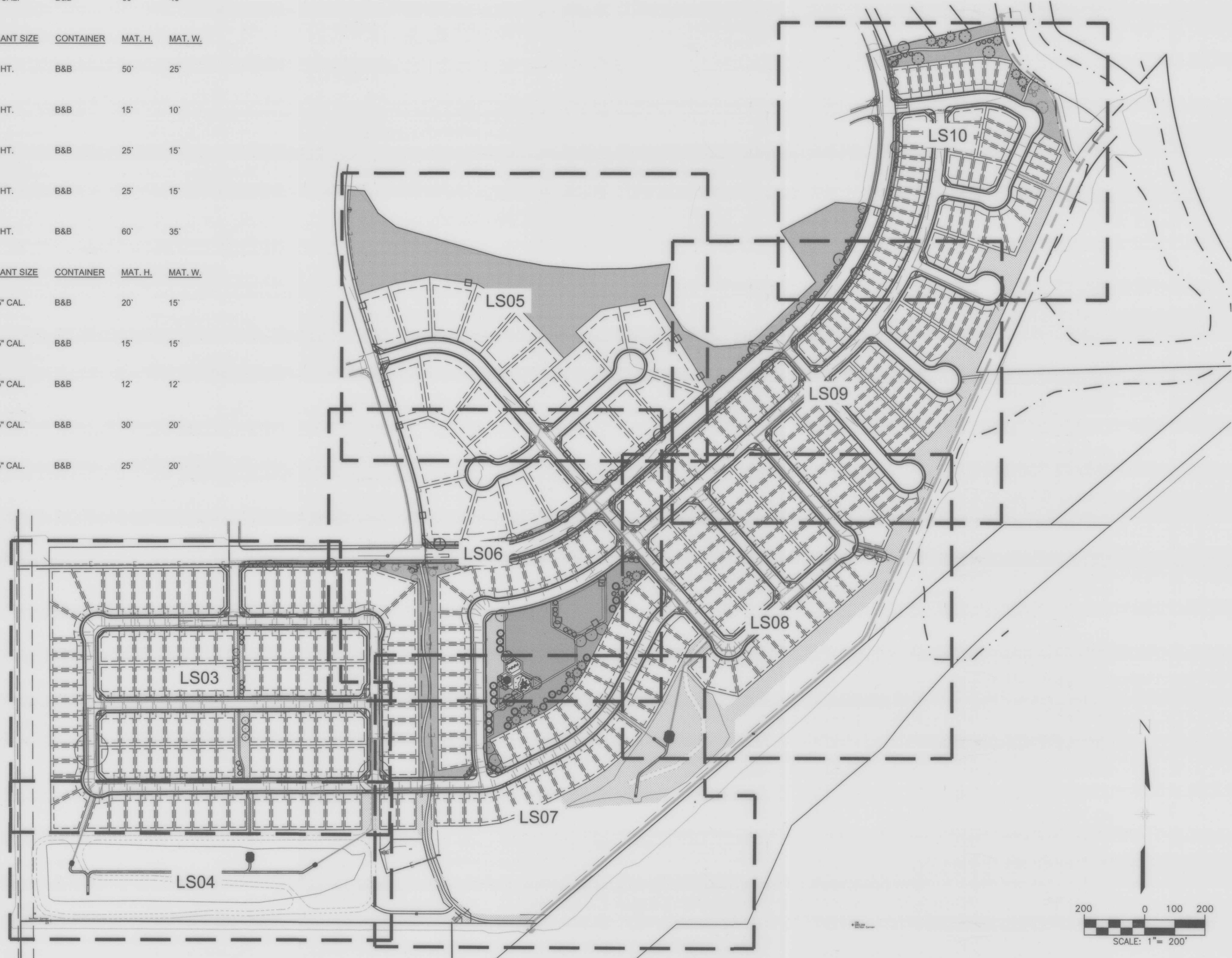
SHEET TITLE:

LANDSCAPE  
COVER

LS01

SHEET 22 OF 31

COUNTY  
FILE NO.: PUDSP-22-005





GENERAL NOTES

- PRIOR TO BEGINNING ANY WORK ON THE SITE, THE CONTRACTOR SHALL CONTACT THE OFFICE OF THE OWNER'S REPRESENTATIVE FOR SPECIFIC INSTRUCTIONS RELEVANT TO THE SEQUENCING OF WORK.
- READ THOROUGHLY AND BECOME FAMILIAR WITH THE DRAWINGS, NOTATIONS, DETAILS AND SPECIFICATIONS FOR THIS AND RELATED WORK PRIOR TO CONSTRUCTION.
- LANDSCAPE CONTRACTOR SHALL PROVIDE ALL LABOR, MATERIALS AND SERVICES NECESSARY TO FURNISH AND INSTALL LANDSCAPE ELEMENTS AND PLANTINGS AS SPECIFIED HEREIN AND AS SHOWN ON THESE PLANS.
- REPORT ANY DISCREPANCIES IN THE LANDSCAPE PLANS IMMEDIATELY TO THE OWNER/ OWNER'S REPRESENTATIVE.
- NO MATERIAL SUBSTITUTIONS SHALL BE MADE WITHOUT LANDSCAPE ARCHITECT'S APPROVAL. ALTERNATE MATERIALS OF SIMILAR SIZE AND CHARACTER MAY BE CONSIDERED IF SPECIFIED PLANT MATERIALS CANNOT BE OBTAINED. OWNER'S REPRESENTATIVE RESERVES THE RIGHT TO REVISE PLANT LIST AS DEEMED NECESSARY.
- ALL PLANT LOCATIONS ARE APPROXIMATE. ADJUST AS NECESSARY TO AVOID CONFLICTS.
- QUANTITIES OF MATERIALS SHOWN IN PLANT SCHEDULE TAKE PRECEDENCE OVER QUANTITIES SHOWN ON THE LANDSCAPE PLAN. LANDSCAPE CONTRACTOR SHALL BE RESPONSIBLE FOR VERIFYING ALL QUANTITIES IN PLANT SCHEDULE.
- CONTRACTOR SHALL LOCATE ALL UTILITIES BEFORE WORK. UTILITIES HAVE BEEN SHOWN ON PLAN FOR ROUGH LOCATION OF SERVICES. LOCATE EXACT UTILITY LOCATIONS BY CONTACTING "CALL BEFORE YOU DIG" AT (800) 922-1987 OR 811. CONTRACTOR WILL BE RESPONSIBLE FOR THE REPAIR OF ANY DAMAGE HE MAY CAUSE TO UTILITIES.
- REMOVE ALL RUBBISH, EQUIPMENT AND MATERIAL AND LEAVE THE AREA IN A NEAT, CLEAN CONDITION EACH DAY. MAINTAIN PAVED AREAS UTILIZED FOR HAULING EQUIPMENT AND MATERIALS BY OTHER TRADES IN A CLEAN AND UNOBSTRUCTED CONDITION AT ALL TIMES.
- STORAGE OF ANY MATERIALS, BUILDINGS, VEHICLES OR EQUIPMENT, FENCING AND WARNING SIGNS SHALL BE MAINTAINED THROUGHOUT THE SITE WORK AND CONSTRUCTION PERIODS BY THE CONTRACTOR.
- CONTRACTOR TO UTILIZE STOCKPILED TOPSOIL FROM GRADING OPERATION AS AVAILABLE. TILL INTO TOP 6" OF SOIL. FOR GRADING SEE CIVIL ENGINEER DRAWINGS.
- A 3' DIAMETER CLEAR SPACE SPACE SHALL BE MAINTAINED AROUND ALL FIRE HYDRANTS.

TREE PLANTING NOTES

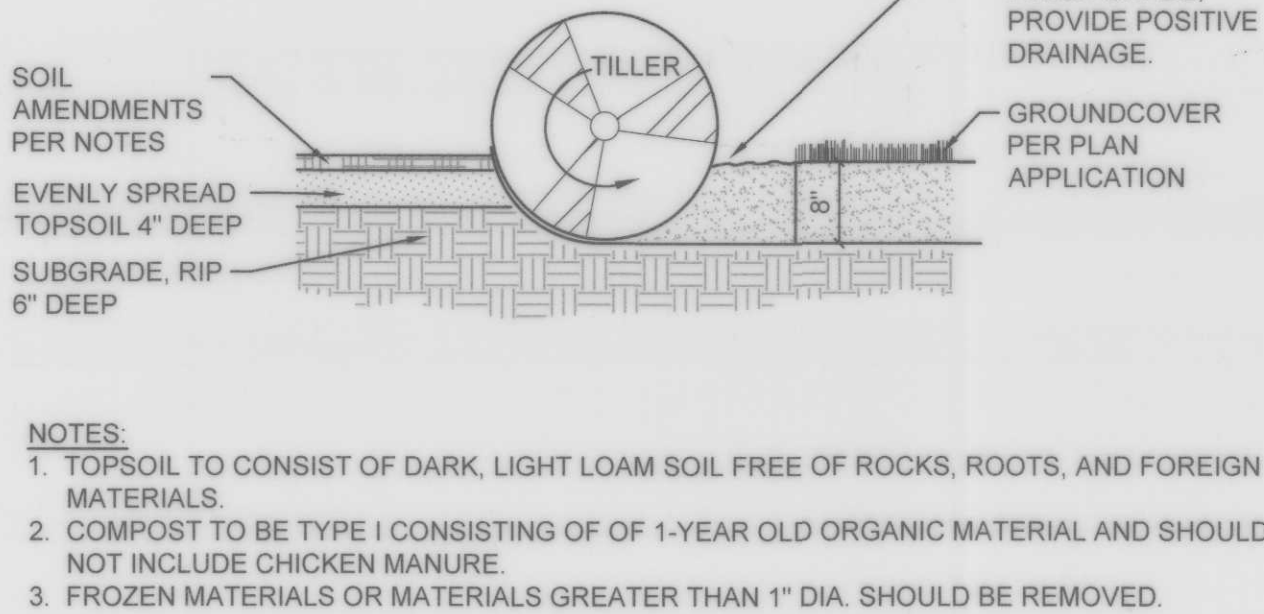
- ALL TREE LOCATIONS ARE APPROXIMATE. ADJUST AS NECESSARY TO AVOID CONFLICTS. OBTAIN OWNER'S REPRESENTATIVE'S APPROVAL OF LOCATIONS PRIOR TO PLANTING TREES.
- ALL PLANT MATERIAL SHALL BE WELL-FORMED AND DEVELOPED IN GOOD CONDITION, HEALTHY AND DISEASE-FREE, AND BE TYPICAL OF THE SPECIES. PLANTS SHALL COMPLY IN ALL APPLICABLE RESPECTS WITH ACCEPTABLE STANDARDS AS SET FORTH IN THE COLORADO NURSERY ACT OF 1965 - TITLE 35, ARTICLE 25, CRS 1974 (SEE LANDSCAPE THE NURSERY ACT).
- OWNER AND OWNER'S REPRESENTATIVE RESERVES THE RIGHT TO REJECT AT ANY TIME OR PLACE PRIOR TO FINAL ACCEPTANCE OF WORK, ANY AND ALL PLANTS WHICH, IN THEIR OPINION, FAIL TO MEET THE REQUIREMENTS OF THE SPECIFICATIONS.
- AT THE COMPLETION OF PLANTING OPERATIONS ALL PLANTS SHALL BE INSPECTED BY THE OWNER AND OWNER'S REPRESENTATIVE. CONTRACTOR SHALL REPLACE IMMEDIATELY ANY PLANTS NOT IN HEALTHY AND VIGOROUS CONDITION AT THAT TIME AT NO EXPENSE TO THE OWNER. ANY PLANT NOT IN HEALTHY CONDITION DURING THE WARRANTY PERIOD SHALL BE REPLACED AS PER THE ORIGINAL SPECIFICATIONS, AT NO CHARGE TO THE OWNER.
- PLANTING BEDS RECEIVING MULCH ARE TO BE FREE OF WEEDS AND GRASS. WOOD MULCH IS TO BE SHREDDED CEDAR WOOD MULCH UNLESS OTHERWISE SPECIFIED. POROUS WEED BARRIER FABRIC SHALL BE INSTALLED WHERE NOTED IN THE DETAILS.
- ALL PLANT MATERIALS SHALL HAVE BACKFILL CAREFULLY PLACED AROUND BASE AND SIDES OF BALL TO TWO-THIRDS (2/3) DEPTH OF BALL, THEN THOROUGHLY SOAKED WITH WATER TO ALLOW SETTLEMENT. ALL WIRE, BURLAP FASTENERS AND LOOSE BURLAP AROUND BASE OF TRUNK SHALL BE REMOVED AT THIS TIME. REMAINDER OF PIT SHALL THEN BE BACKFILLED, ALLOWING FOR DEPTH OF MULCH, SAUCER AND SETTLEMENT OF BACKFILL. BACKFILL SHALL THEN BE THOROUGHLY WATERED AGAIN.
- LANDSCAPE CONTRACTOR TO REMOVE TREE STAKES, TREE WRAP, AND ALL DEAD WOOD ON TREES AND SHRUBS ONE YEAR AFTER PROVISIONAL ACCEPTANCE.
- ALL WORK ON TREES TO REMAIN, INCLUDING CROWN AND ROOT PRUNING SHALL BE PERFORMED BY A TREE SERVICE LICENSED FORESTER.
- THE CONTRACTOR SHALL PROVIDE ALL WATER, WATERING DEVICES AND LABOR NEEDED TO IRRIGATE PLANT MATERIALS UNTIL AUTOMATIC IRRIGATION SYSTEMS ARE OPERATIONAL AND ACCEPTED. THE CONTRACTOR SHALL SUPPLY ENOUGH WATER TO MAINTAIN THE PLANT'S HEALTHY CONDITION BASED ON SEASONAL CONSIDERATIONS.
- ALL PLANT MATERIALS SHALL BE PROTECTED FROM THE DRYING ACTION OF THE SUN AND WIND AFTER BEING DUG, WHILE BEING TRANSPORTED, AND WHILE AWAITING PLANTING. BALLS OF PLANTS THAT CANNOT BE PLANTED IMMEDIATELY SHALL BE PROTECTED FROM DRYING ACTION BY COVERING THEM WITH MOIST MULCH. PERIODICALLY, APPLY WATER TO MULCH-COVERED BALLS TO KEEP MOIST. IF PLANTING SHOULD OCCUR DURING GROWING SEASON, APPLY ANTI-DESICCANT TO LEAVES BEFORE TRANSPORT TO REDUCE LIKELIHOOD OF WINDBURN. REAPPLY ANTI-DESICCANT AFTER PLANTING TO REDUCE TRANSPIRATION.
- AFTER PLANTING IS COMPLETED, REPAIR INJURIES TO ALL PLANTS AS REQUIRED. LIMIT AMOUNT OF PRUNING TO A MINIMUM NECESSARY TO REMOVE DEAD OR INJURED TWIGS AND BRANCHES. PRUNE IN SUCH A MANNER AS NOT TO CHANGE NATURAL HABIT OR SHAPE OF PLANT. CENTRAL LEADERS SHALL NOT BE REMOVED.

SEEDING NOTES

- CONTRACTOR IS RESPONSIBLE FOR MAINTAINING EXISTING EROSION CONTROL MEASURES DURING THE DURATION OF WORK ON-SITE.
- ALL AREAS TO BE SEEDED SHALL BE TILLED AS SPECIFIED AND THEN HARROWED, RAKED OR ROLLED TO PRODUCE A FIRM SEED BED FOR PLANTING. IMPORTED TOPSOIL MAY BE REQUIRED TO PROVIDE AN ACCEPTABLE PLANTING MEDIUM. LARGE ROCKS (1 INCH DIAMETER) AND DEBRIS THAT MAY IMPEDE SEEDING SHALL BE CLEARED FROM THE SITE. ANY REQUIRED EROSION CONTROL FEATURES (E.G., WATER BARS, BERMS, BASINS, TURNOUTS) SHALL BE CONSTRUCTED PRIOR TO SEEDING. SITES THAT ARE NOT ADEQUATELY PREPARED PRIOR TO SEEDING (E.G., COMPACTED SOIL, INSUFFICIENT TOPSOIL, ROCKY, ERODED SURFACE, ETC.) SHALL BE REJECTED.
- ALL SPECIFIED SEED MIXES SHALL CONSIST OF CERTIFIED SEED VARIETIES THAT ARE FREE OF NOXIOUS WEEDS AND HAVE BEEN TESTED FOR PURITY AND GERMINATION WITHIN SIX MONTHS OF THE PLANTING DATE. CERTIFICATION LABELS WHICH INDICATE THE SPECIES, PURITY, GERMINATION, WEED CONTENT, ORIGIN, AND TEST DATE SHALL BE SUBMITTED FOR ALL SEED MATERIALS.
- SEEDING SHALL OCCUR DEPENDING ON THE PROJECT SCHEDULE. IT IS PREFERABLE THAT SEEDING OCCUR DURING THE FALL (SEPTEMBER-NOVEMBER) OR SPRING (MARCH-MAY) TO MAXIMIZE PLANTING SUCCESS. IF THE PROJECT SCHEDULE DOES NOT COINCIDE WITH THE PREFERRED SEEDING PERIODS, OR IF THERE ARE UNSUITABLE SITE CONDITIONS (I.E. FROZEN GROUND), THEN SOIL STABILIZATION AND/OR STORM WATER BEST MANAGEMENT PRACTICES SHALL BE IMPLEMENTED TO STABILIZE THE AREA UNTIL THE NEXT APPROPRIATE SEEDING DATE. ANY SEEDING CONDUCTED OUTSIDE THE PREFERRED MONTHS SHALL BE APPROVED BY THE OWNER.
- SEEDING METHOD: DRILL SEEDING OR BROADCAST SEEDING SHALL BE USED. AS OUTLINED BELOW, THE SIZE AND SLOPE OF THE SEEDED AREA SHALL DETERMINE WHICH SEEDING METHOD(S) IS APPROPRIATE AND ACCEPTABLE. REFER TO MANUFACTURER'S SPECIFICATIONS FOR ADJUSTING SEEDING RATES FOR APPLICATIONS DIFFERING FROM THE SEED MIX TABLE.
  - SLOPES LESS THAN 3:1 - SEED SHALL BE PLANTED USING A RANGELAND DRILL. SEEDING SHALL BE ACCOMPLISHED USING BI-DIRECTIONAL DRILLING AND FOLLOWING THE SLOPE CONTOUR. THE DRILL EQUIPMENT SHALL BE CALIBRATED EACH DAY OR WHENEVER THERE IS A CHANGE IN THE SEED MIX TO ENSURE PROPER SEED DISTRIBUTION AND RATE.
  - SLOPES GREATER THAN 3:1 OR AREAS LESS THAN 0.10 ACRE - SEED SHALL BE BROADCAST BY HAND OR MECHANICAL SPREADER. BROADCAST SEEDED AREAS SHALL BE RAKED OR HARROWED TO INCORPORATE THE SEED INTO THE SOIL AT A DEPTH NOT EXCEEDING 0.75 INCHES.
  - BROADCAST SEEDING SHALL BE AVOIDED WHEN WIND SPEED EXCEEDS 15 MILES PER HOUR.
  - ALTERNATIVE METHODS TO BE REVIEWED AND APPROVED BY OWNER OR LANDSCAPE ARCHITECT.
- FINE GRADE SEED TO ELIMINATE IRREGULARITIES ON THE SURFACE. ROLL OR PERFORM ADDITIONAL FINE GRADING. SEED AREAS BY MEANS OF APPROVED BROADCAST OR HYDRAULIC-TYPE SPREADERS. DO NOT SEED DURING WINDY WEATHER.
- WEED-FREE NATIVE HAY, WEED-FREE STRAW, OR VIRGIN WOOD FIBER HYDRO-MULCH SHALL BE USED PER NOTES BELOW TO CONTROL EROSION AND PROMOTE SEED GERMINATION AND PLANT ESTABLISHMENT. NATIVE HAY, STRAW, OR HYDRO-MULCH SHALL BE APPLIED PER SEED SUPPLIER'S RECOMMENDATIONS FOR OPTIMAL GROWTH PER SEED MIX TYPE AND SLOPE.
  - HYDRO-MULCHING: ALL IRRIGATED SEEDING SHALL BE HYDRO MULCHED. ORGANIC TACKIFIER SHALL BE USED. MULCH SEEDED AREAS WITHIN 24 HOURS OF SEEDING. HYDRO-MULCH SHALL BE APPLIED USING A COLOR DYE AND THE MANUFACTURER'S RECOMMENDED RATE OF AN ORGANIC TACKIFIER.
  - STRAW CRIMPING: ALL NON-IRRIGATED OR TEMPORARILY IRRIGATED TO BE NATIVE HAY OR STRAW CRIMPED INTO THE SOIL TO A DEPTH OF AT LEAST 3 INCHES, AND SHALL PROTRUDE ABOVE THE GROUND AT LEAST 3 INCHES.
  - ALTERNATIVE METHODS TO BE REVIEWED AND APPROVED BY OWNER OR LANDSCAPE ARCHITECT.
  - EROSION CONTROL BLANKETS ARE TO BE APPLIED ON SLOPES 3:1 AND GREATER.
- IF A WATER HOOK-UP IS AVAILABLE A SPRINKLER SYSTEM MAY BE USED TO PROMOTE RAPID PLANT ESTABLISHMENT. GENERALLY, WATERING AT 0.75-1.0 INCHES/WEEK IS RECOMMENDED DURING THE APRIL-OCTOBER GROWING SEASON DEPENDING ON NATURAL RAINFALL. THE USE OF WATER TRUCKS FOR IRRIGATION IS PROHIBITED DUE TO TRAFFIC IMPACTS ON THE SEEDED AREAS AND TYPICAL POOR WATER DISTRIBUTION OBSERVED WITH THIS TYPE OF WATERING.
- APPROVAL OF SEEDED TURF AREAS SHALL BE BASED UPON THE SEED PRODUCERS GUARANTEED SEEDING GERMINATION RATE FOR A ONE SQUARE FOOT AREA. IF GUARANTEED GERMINATION RATE IS NOT ACHIEVED, THE CONTRACTOR SHALL OVERSEED UNTIL THE GERMINATION RATE IS ACHIEVED. REVEGETATION SHALL HAVE AT LEAST 3 NATIVE GRASS SEEDLINGS/SQUARE FOOT AND NO BARE AREAS EXCEEDING ONE SQUARE METER AFTER THE SECOND GROWING SEASON. FOR DRILL SEEDED AREAS, PLANTING ROWS SHALL BE NOTICEABLE BY THE END OF THE FIRST FULL GROWING SEASON. IF A PARTIAL OR TOTAL SEEDING FAILURE IS APPARENT AFTER THE SECOND GROWING SEASON, POORLY VEGETATED AREAS SHALL BE RESEEDED IN THE SAME MANNER DESCRIBED ABOVE. APPROPRIATE SITE PREPARATION PRACTICES SHALL BE USED TO CREATE A SUITABLE SEEDBED FOR PLANTING, BUT ANY ESTABLISHED NATIVE VEGETATION SHALL BE UNDISTURBED TO THE EXTENT POSSIBLE. AREAS THAT ERODE BEFORE GERMINATION AND ESTABLISHMENT CAN OCCUR SHALL BE REPAIRED AND IMMEDIATELY RESEEDD DURING THE SAME SEASON.
- ALL BARE AREAS TO BE RESEEDD WITH PROPER REMOVAL OF WEEDS. ALL NATIVE SEED AREAS ARE TO MEET STANDARD LOCAL JURISDICTION REQUIREMENTS FOR GERMINATION AND ESTABLISHMENT.

SEED MIX SCHEDULE

MIX NAME	SUPPLIER	SPECIES	APPLICATION RATE	APPLICATION METHOD
NATIVE PRAIRIE MIX	PAWNEE BUTTE SEED	BLUE GRAMA BUFFALOGRASS SIDEOTS GRAMA WESTERN WHEATGRASS GREEN NEEDLEGRASS SAND DROPSEED	PER SUPPLIER RECOMMENDATION	BROADCAST
LOW GROW NATIVE	PAWNEE BUTTE SEED	ARIZONA FESCUE SANDBERG BLUEGRASS ROCKY MOUNTAIN FESCUE	PER SUPPLIER RECOMMENDATION	BROADCAST



3 SOIL PREP FOR ALL AREAS

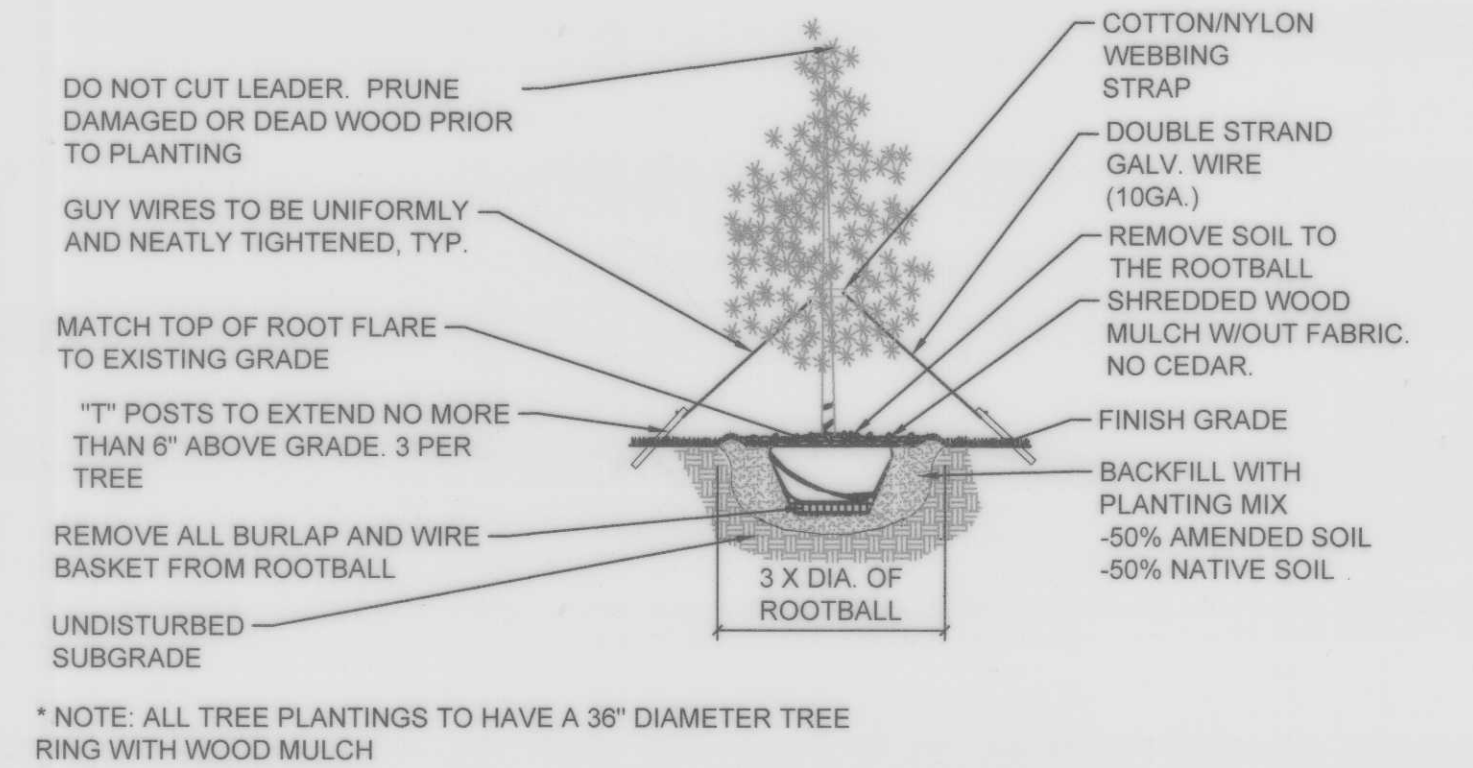
NTS

MS-STD-LS-05

1 DECIDUOUS TREE

NTS

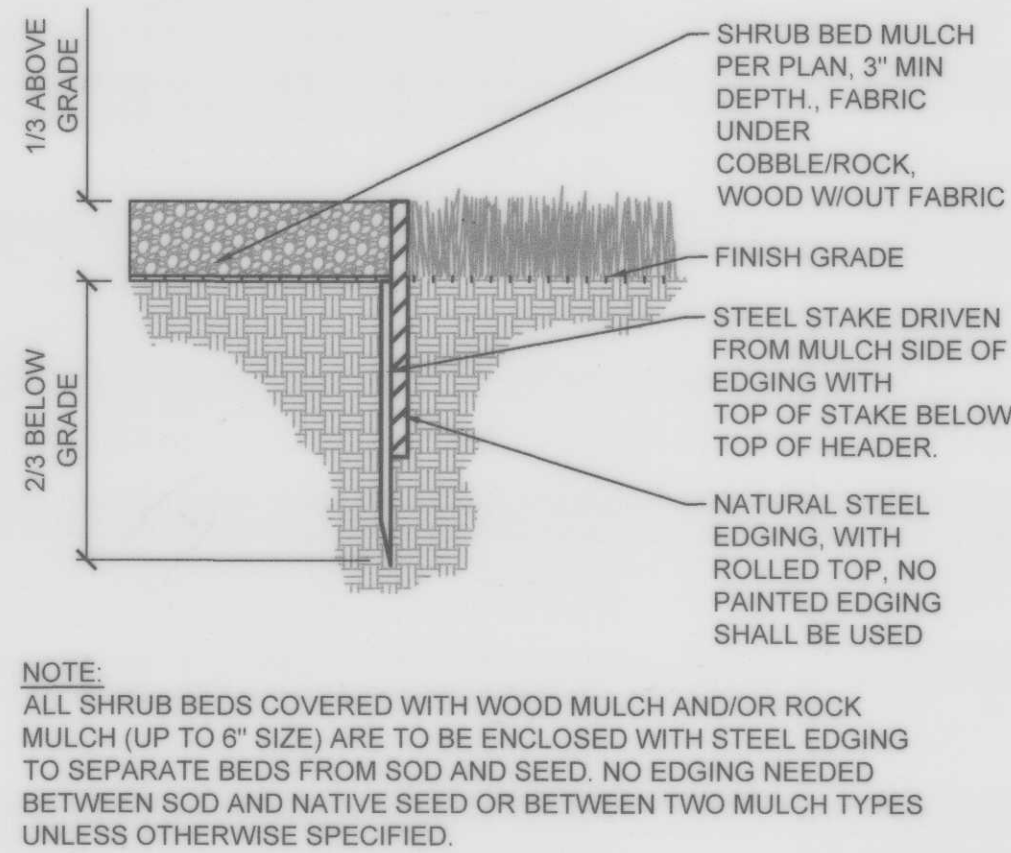
MS-STD-LS-01



2 EVERGREEN TREE

NTS

MS-STD-LS-02



4 STEEL EDGING

NTS

MS-STD-LS-12

FILE LOCATION: S:\11-2024\244044072\FALCON HIGHLANDS\100 DWG\104 PLAN SETS\DEVELOPMENT PLAN\LS01.DWG

CONSULTANTS:  
PLANNER/ LANDSCAPE ARCHITECT:  
 2435 RESEARCH PARKWAY,  
SUITE 300  
COLORADO SPRINGS, CO 80920  
PHONE: (719) 575-0100  
FAX: (719) 575-0208  
CIVIL ENGINEER:  
ATWELL LLC  
6200 S. SYRACUSE WAY  
SUITE 470  
GREENWOOD VILLAGE, CO 80111  
OWNER/DEVELOPER:  
CHALLENGER COMMUNITIES  
8605 EXPLORER DR.  
SUITE 250  
COLORADO SPRINGS, CO 80920  
APPROVAL:  
VICINITY MAP:  
PROJECT:  
FALCON HIGHLANDS PUDSP  
LANDSCAPE PLAN  
EL PASO COUNTY, CO  
OCTOBER 10, 2023  
REVISION HISTORY:  

NO.	DATE	DESCRIPTION	BY
0	08/26/2022	PER COUNTY COMMENTS	AP
1	09/08/2022	PER COUNTY COMMENTS	AP
2	04/20/2023	PER COUNTY COMMENTS	RF
3	07/20/2023	PER COUNTY COMMENTS	RF
4	09/22/2023	PER COUNTY COMMENTS	RF

  
DRAWING INFORMATION:  
PROJECT NO.: 21.1208.01  
DRAWN BY: AJP  
CHECKED BY: JRA  
APPROVED BY: JRA  
SHEET TITLE:  
  

# LANDSCAPE NOTES AND DETAILS

## LS02

### SHEET 23 OF 31

  
COUNTY FILE NO.: PUDSP-22-005



06-11-2024 224044072

# FALCON HIGHLANDS

## EL PASO COUNTY, CO

### PLANNED UNIT DEVELOPMENT AND PRELIMINARY PLAN

A PORTION OF SECTION 12, TOWNSHIP 13 SOUTH, RANGE 65 WEST OF THE SIXTH PRINCIPAL MERIDIAN, COUNTY OF EL PASO, STATE OF COLORADO

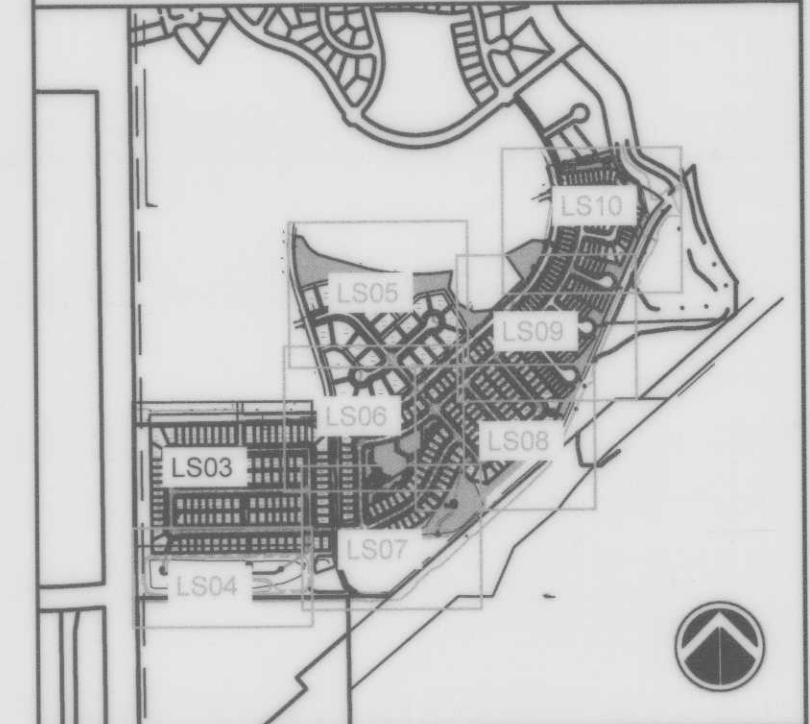
CONSULTANTS:  
PLANNER/ LANDSCAPE ARCHITECT:  
**Matrix** 2435 RESEARCH PARKWAY,  
SUITE 300  
COLORADO SPRINGS, CO 80920  
PHONE: (719) 575-0100  
FAX: (719) 575-0208

CIVIL ENGINEER:  
ATWELL LLC  
6200 S. SYRACUSE WAY  
SUITE 470  
GREENWOOD VILLAGE, CO 80111

OWNER/DEVELOPER:  
**CHALLENGER COMMUNITIES**  
8605 EXPLORER DR.  
SUITE 250  
COLORADO SPRINGS, CO 80920

APPROVAL:

VICINITY MAP:



PROJECT:  
**FALCON HIGHLANDS PUDSP**  
**LANDSCAPE PLAN**

**EL PASO COUNTY, CO**  
**OCTOBER 10, 2023**

REVISION HISTORY:			
NO.	DATE	DESCRIPTION	BY
0	08/26/2022	PER COUNTY COMMENTS	AP
1	09/08/2022	PER COUNTY COMMENTS	AP
2	04/20/2023	PER COUNTY COMMENTS	RF
3	07/20/2023	PER COUNTY COMMENTS	RF
4	09/22/2023	PER COUNTY COMMENTS	RF

DRAWING INFORMATION:  
PROJECT NO.: 21.1208.01  
DRAWN BY: AJP  
CHECKED BY: JRA  
APPROVED BY: JRA  
SHEET TITLE:

## LANDSCAPE PLAN


LS03

SHEET 24 OF 31

COUNTY FILE NO.: PUDSP-22-005

### LEGEND

- 3/4" ROCK  
TYPE: COMMANCHE TAN  
SUPPLIER: PIONEER  
DEPTH: 3"  
OR APPROVED EQUAL
- NATIVE SEED-LOW  
MIX NAME: LOW GROW NATIVE MIX  
SUPPLIER: PAVNEE BUTTE SEED  
OR APPROVED EQUAL
- NATIVE SEED-TALL  
MIX NAME: NATIVE PRAIRE MIX  
SUPPLIER: PAVNEE BUTTE SEED  
OR APPROVED EQUAL
- ARTIFICIAL TURF
- BREEZE  
TYPE: PIONEER GRANITE  
SUPPLIER: PIONEER  
DEPTH: 3"  
OR APPROVED EQUAL
- PEA GRAVEL  
COLOR:  
DEPTH:  
SUPPLIER:  
OR APPROVED EQUAL
- 2-4" COBBLE  
TYPE: GRAY ROSE COBBLE  
SUPPLIER: PIONEER  
DEPTH: 4"  
OR APPROVED EQUAL
- BOULDERS  
SILOAM STONE (OR APPROVED EQUAL)  
-MINIMUM 3" ALL DIMENSIONS  
-MAXIMUM 8" ALL DIMENSIONS  
-SUBMIT FOR APPROVAL PRIOR TO INSTALL
- EDGING  
4" ROLLED TOP STEEL EDGING  
(OR APPROVED EQUAL)
- SPLIT RAIL FENCE
- 5" VINYL FENCE
- 5" CONCRETE NOISE WALL



FILE LOCATION: S:\21.1208.01 FALCON HIGHLANDS\100 DWG\104 PLAN SET\DEVELOPMENT PLAN\LS01.DWG



04-11-2024 224644672


# FALCON HIGHLANDS

EL PASO COUNTY, CO

## PLANNED UNIT DEVELOPMENT AND PRELIMINARY PLAN

A PORTION OF SECTION 12, TOWNSHIP 13 SOUTH, RANGE 65  
WEST OF THE SIXTH PRINCIPAL MERIDIAN, COUNTY OF EL PASO,  
STATE OF COLORADO

### LEGEND



3/4" ROCK  
TYPE: COMMANCE TAN  
SUPPLIER: PIONEER  
DEPTH: 3"  
OR APPROVED EQUAL



NATIVE SEED-LOW  
MIX NAME: LOW GROW NATIVE MIX  
SUPPLIER: PAWNEE BUTTE SEED  
OR APPROVED EQUAL



NATIVE SEED-TALL  
MIX NAME: NATIVE PRAIRE MIX  
SUPPLIER: PAWNEE BUTTE SEED  
OR APPROVED EQUAL



ARTIFICIAL TURF



BREEZE  
TYPE: PIONEER GRANITE  
SUPPLIER: PIONEER  
DEPTH: 3"  
OR APPROVED EQUAL



PEA GRAVEL  
COLOR:  
DEPTH:  
SUPPLIER:  
OR APPROVED EQUAL




2-4" COBBLE  
TYPE: GRAY ROSE COBBLE  
SUPPLIER: PIONEER  
DEPTH: 4"  
OR APPROVED EQUAL



BOULDERS  
SILKSTONE (OR  
APPROVED EQUAL)  
-MINIMUM 3" ALL DIMENSIONS  
-MAXIMUM 8" ALL DIMENSIONS  
-SUBMIT FOR APPROVAL PRIOR  
TO INSTALL



EDGING  
4" ROLLED TOP STEEL EDGING  
(OR APPROVED EQUAL)



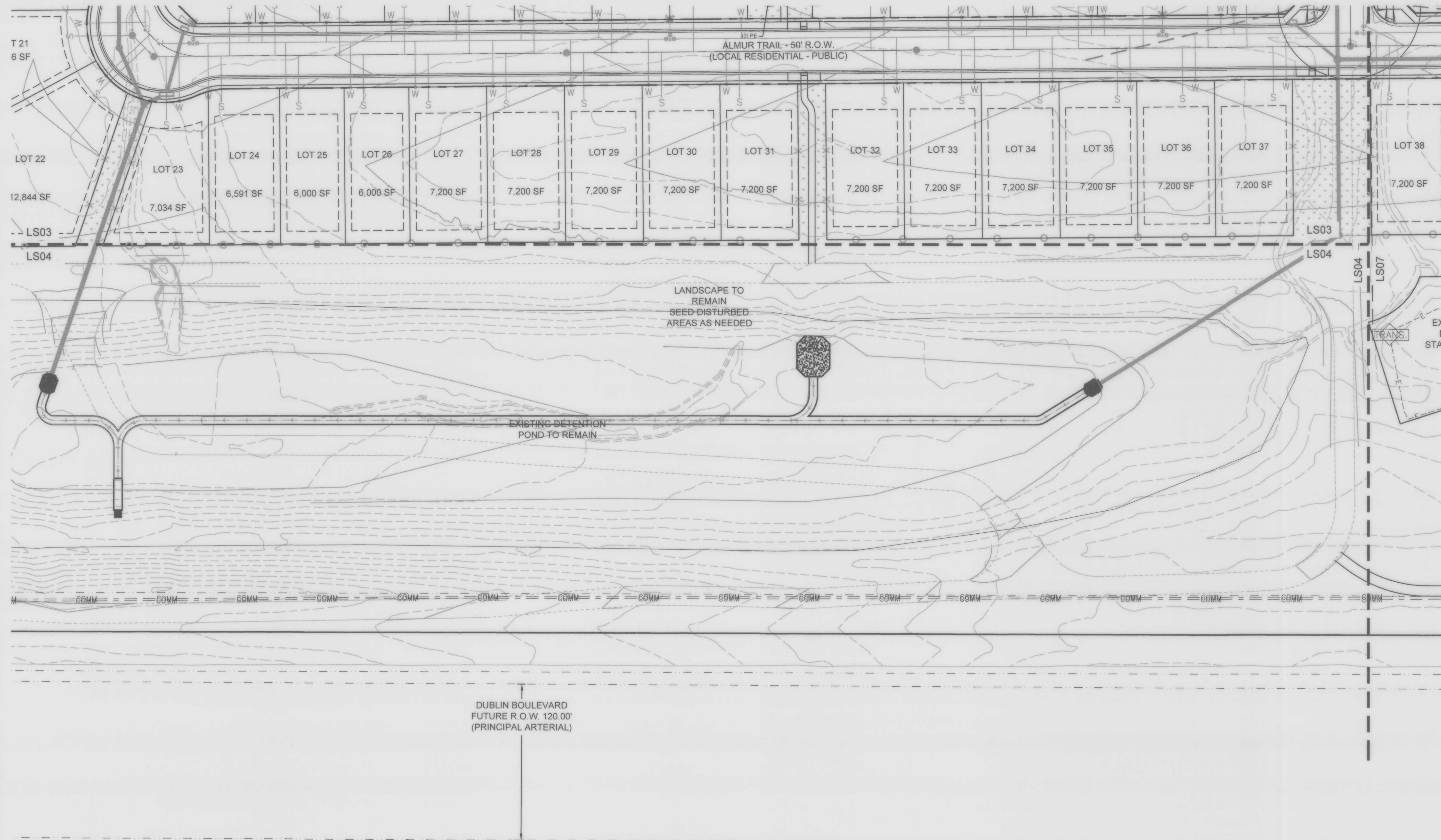
SPLIT RAIL FENCE



5" VINYL FENCE



5" CONCRETE NOISE WALL



### CONSULTANTS:

PLANNER/ LANDSCAPE ARCHITECT:  
**Matrix** 2435 RESEARCH PARKWAY,  
SUITE 300  
COLORADO SPRINGS, CO 80920  
PHONE: (719) 575-0100  
FAX: (719) 575-0208

CIVIL ENGINEER:  
ATWELL LLC  
6200 S. SYRACUSE WAY  
SUITE 470  
GREENWOOD VILLAGE, CO 80111

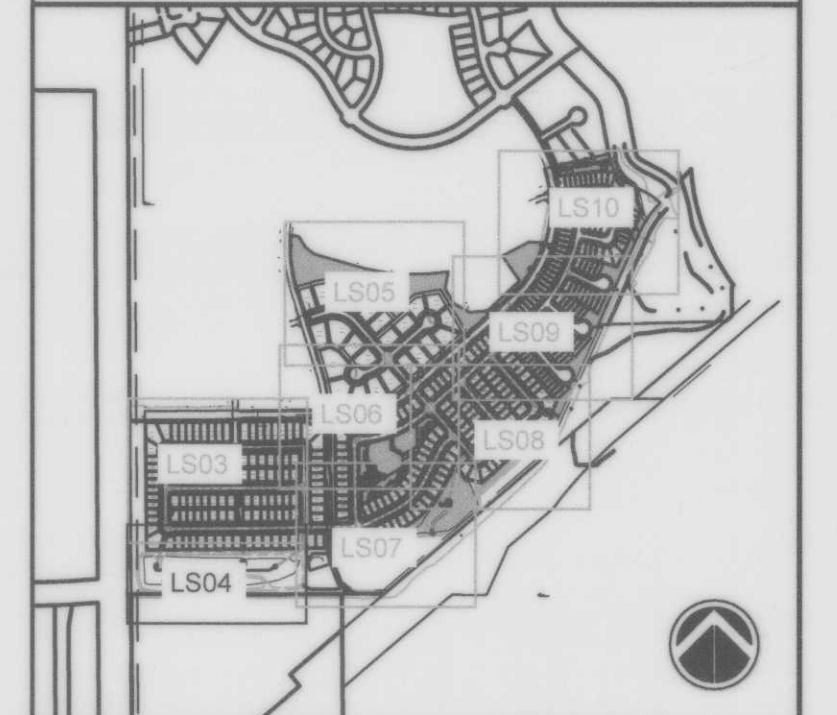
### OWNER/DEVELOPER:

### CHALLENGER COMMUNITIES

8605 EXPLORER DR.  
SUITE 250  
COLORADO SPRINGS, CO 80920

### APPROVAL:

### VICINITY MAP:



### PROJECT:

FALCON HIGHLANDS PUDSP  
LANDSCAPE PLAN

EL PASO COUNTY, CO  
OCTOBER 10, 2023

### REVISION HISTORY:

NO.	DATE	DESCRIPTION	BY
0	08/26/2022	PER COUNTY COMMENTS	AP
1	09/08/2022	PER COUNTY COMMENTS	AP
2	04/20/2023	PER COUNTY COMMENTS	RF
3	07/20/2023	PER COUNTY COMMENTS	RF
4	09/22/2023	PER COUNTY COMMENTS	RF

### DRAWING INFORMATION:

PROJECT NO: 21.1208.01

DRAWN BY: AJP

CHECKED BY: JRA

APPROVED BY: JRA

SHEET TITLE:

## LANDSCAPE PLAN

LS04

SHEET 25 OF 31

COUNTY  
FILE NO.: PUDSP-22-005





04-11-2024 224044072

# FALCON HIGHLANDS

EL PASO COUNTY, CO  
PLANNED UNIT DEVELOPMENT AND  
PRELIMINARY PLAN

A PORTION OF SECTION 12, TOWNSHIP 13 SOUTH, RANGE 65  
WEST OF THE SIXTH PRINCIPAL MERIDIAN, COUNTY OF EL PASO,  
STATE OF COLORADO

- LEGEND**
- 3/4" ROCK  
TYPE: COMMANCHE TAN  
SUPPLIER: PIONEER  
DEPTH: 3"  
OR APPROVED EQUAL
  - NATIVE SEED-LOW  
MIX NAME: LOW GROW NATIVE MIX  
SUPPLIER: PAWNEE BUTTE SEED  
OR APPROVED EQUAL
  - NATIVE SEED-TALL  
MIX NAME: NATIVE PRAIRE MIX  
SUPPLIER: PAWNEE BUTTE SEED  
OR APPROVED EQUAL
  - ARTIFICIAL TURF
  - BREEZE  
TYPE: PIONEER GRANITE  
SUPPLIER: PIONEER  
DEPTH: 3"  
OR APPROVED EQUAL
  - PEA GRAVEL  
COLOR:  
DEPTH:  
SUPPLIER:  
OR APPROVED EQUAL
  - 2-4" COBBLE  
TYPE: GRAY ROSE COBBLE  
SUPPLIER: PIONEER  
DEPTH: 4"  
OR APPROVED EQUAL
  - BOULDERS  
SILOAM STONE (OR  
APPROVED EQUAL)  
-MINIMUM 3" ALL DIMENSIONS  
-MAXIMUM 8" ALL DIMENSIONS  
-SUBMIT FOR APPROVAL PRIOR  
TO INSTALL
  - EDGING  
4" ROLLED TOP STEEL EDGING  
(OR APPROVED EQUAL)
  - SPLIT RAIL FENCE
  - 5" VINYL FENCE
  - 5" CONCRETE NOISE WALL



CONSULTANTS:

PLANNER/ LANDSCAPE ARCHITECT: **Matrix** 2435 RESEARCH PARKWAY,  
SUITE 300  
COLORADO SPRINGS, CO 80920  
PHONE: (719) 575-0100  
FAX: (719) 575-0208

CIVIL ENGINEER:  
ATWELL LLC  
6200 S. SYRACUSE WAY  
SUITE 470  
GREENWOOD VILLAGE, CO 80111

OWNER/DEVELOPER:  
**CHALLENGER COMMUNITIES**  
8605 EXPLORER DR.  
SUITE 250  
COLORADO SPRINGS, CO 80920

APPROVAL:

VICINITY MAP:

PROJECT:  
**FALCON HIGHLANDS PUDSP  
LANDSCAPE PLAN**

EL PASO COUNTY, CO  
OCTOBER 10, 2023

REVISION HISTORY:

NO	DATE	DESCRIPTION	BY
0	08/26/2022	PER COUNTY COMMENTS	AP
1	09/08/2022	PER COUNTY COMMENTS	AP
2	04/20/2023	PER COUNTY COMMENTS	RF
3	07/20/2023	PER COUNTY COMMENTS	RF
4	09/22/2023	PER COUNTY COMMENTS	RF

DRAWING INFORMATION:

PROJECT NO: 21.1208.01

DRAWN BY: AJP

CHECKED BY: JRA

APPROVED BY: JRA

SHEET TITLE:

## LANDSCAPE PLAN

### LS05

SHEET 26 OF 31

COUNTY FILE NO.: PUDSP-22-005

FILE LOCATION: S:\21.1208.01 FALCON HIGHLANDS\100 DWG\104 PLAN SET\DEVELOPMENT PLAN\LS05.DWG





FILE LOCATION: S:\21.1208.01 FALCON HIGHLANDS\100 DWG\104 PLAN SET\DEVELOPMENT PLAN\LS01.DWG

06-11-2024 224644672

# FALCON HIGHLANDS

EL PASO COUNTY, CO  
PLANNED UNIT DEVELOPMENT AND  
PRELIMINARY PLAN

A PORTION OF SECTION 12, TOWNSHIP 13 SOUTH, RANGE 65  
WEST OF THE SIXTH PRINCIPAL MERIDIAN, COUNTY OF EL PASO  
STATE OF COLORADO

- LEGEND
- 3/4" ROCK  
TYPE: COMMACHE TAN  
SUPPLIER: PIONEER  
DEPTH: 3"  
OR APPROVED EQUAL
  - NATIVE SEED-LOW  
MIX NAME: LOW GROW NATIVE MIX  
SUPPLIER: PAWNEE BUTTE SEED  
OR APPROVED EQUAL
  - NATIVE SEED-TALL  
MIX NAME: NATIVE PRAIRIE MIX  
SUPPLIER: PAWNEE BUTTE SEED  
OR APPROVED EQUAL
  - ARTIFICIAL TURF
  - BREEZE  
TYPE: PIONEER GRANITE  
SUPPLIER: PIONEER  
DEPTH: 3"  
OR APPROVED EQUAL
  - PEA GRAVEL  
COLOR:  
DEPTH:  
SUPPLIER:  
OR APPROVED EQUAL
  - 2-4" COBBLE  
TYPE: GRAY ROSE COBBLE  
SUPPLIER: PIONEER  
DEPTH: 4"  
OR APPROVED EQUAL
  - BOULDERS  
SILOAM STONE (OR  
APPROVED EQUAL)  
-MINIMUM 3", ALL DIMENSIONS  
-MAXIMUM 8", ALL DIMENSIONS  
-SUBMIT FOR APPROVAL PRIOR  
TO INSTALL
  - EDGING  
4" ROLLED TOP STEEL EDGING  
(OR APPROVED EQUAL)
  - SPLIT RAIL FENCE
  - 5' VINYL FENCE
  - 5' CONCRETE NOISE WALL



CONSULTANTS:

PLANNER/ LANDSCAPE ARCHITECT: **Matrix** 2435 RESEARCH PARKWAY,  
SUITE 300  
COLORADO SPRINGS, CO 80920  
PHONE: (719) 575-0100  
FAX: (719) 575-0208

CIVIL ENGINEER:  
ATWELL LLC  
6200 S. SYRACUSE WAY  
SUITE 470  
GREENWOOD VILLAGE, CO 80111

OWNER/DEVELOPER:  
**CHALLENGER COMMUNITIES**  
8605 EXPLORER DR.  
SUITE 250  
COLORADO SPRINGS, CO 80920

APPROVAL:

VICINITY MAP:

PROJECT:  
**FALCON HIGHLANDS PUDSP  
LANDSCAPE PLAN**

EL PASO COUNTY, CO  
OCTOBER 10, 2023

REVISION HISTORY:

NO.	DATE	DESCRIPTION	BY
0	08/26/2022	PER COUNTY COMMENTS	AP
1	09/08/2022	PER COUNTY COMMENTS	AP
2	04/20/2023	PER COUNTY COMMENTS	RF
3	07/20/2023	PER COUNTY COMMENTS	RF
4	09/22/2023	PER COUNTY COMMENTS	RF

DRAWING INFORMATION:

PROJECT NO: 21.1208.01

DRAWN BY: AJP

CHECKED BY: JRA

APPROVED BY: JRA

SHEET TITLE:

## LANDSCAPE PLAN

LS06

SHEET 27 OF 31

COUNTY FILE NO.: PUDSP-22-005



06-11-2024 224044672

# FALCON HIGHLANDS

EL PASO COUNTY, CO  
PLANNED UNIT DEVELOPMENT AND  
PRELIMINARY PLAN

A PORTION OF SECTION 12, TOWNSHIP 13 SOUTH, RANGE 65  
WEST OF THE SIXTH PRINCIPAL MERIDIAN, COUNTY OF EL PASO,  
STATE OF COLORADO

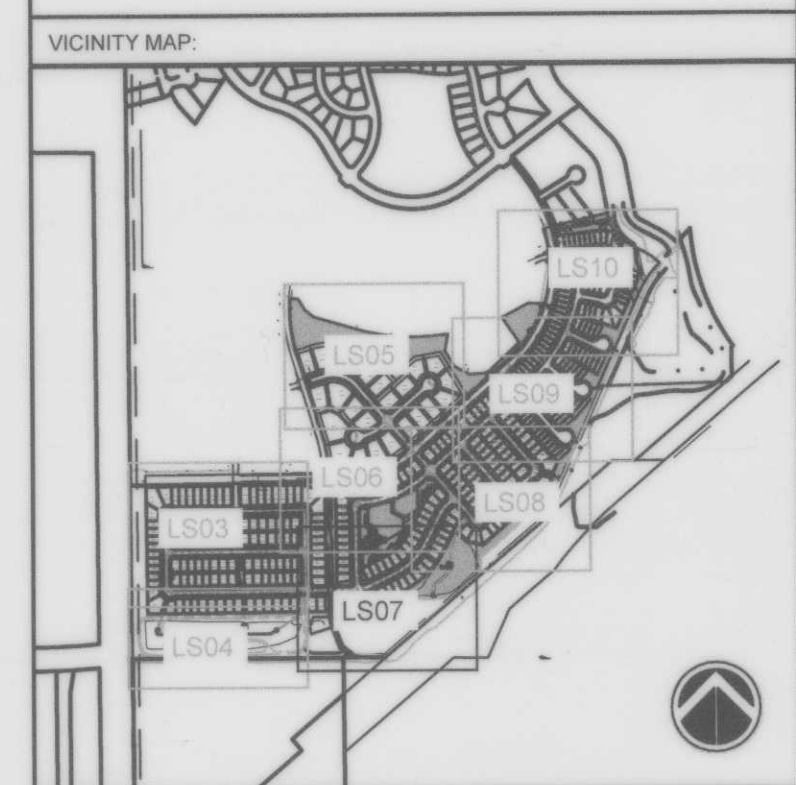
- LEGEND
- 3/4" ROCK  
TYPE: COMMANCHE TAN  
SUPPLIER: PIONEER  
DEPTH: 3"  
OR APPROVED EQUAL
  - NATIVE SEED-LOW  
MIX NAME: LOW GROW NATIVE MIX  
SUPPLIER: PAWNEE BUTTE SEED  
OR APPROVED EQUAL
  - NATIVE SEED-TALL  
MIX NAME: NATIVE PRAIRE MIX  
SUPPLIER: PAWNEE BUTTE SEED  
OR APPROVED EQUAL
  - ARTIFICIAL TURF
  - BREEZE  
TYPE: PIONEER GRANITE  
SUPPLIER: PIONEER  
DEPTH: 3"  
OR APPROVED EQUAL
  - PEA GRAVEL  
COLOR:  
DEPTH:  
SUPPLIER:  
OR APPROVED EQUAL
  - 2-4" COBBLE  
TYPE: GRAY ROSE COBBLE  
SUPPLIER: PIONEER  
DEPTH: 4"  
OR APPROVED EQUAL
  - BOULDERS  
SILOAM STONE (OR  
APPROVED EQUAL)  
-MINIMUM 3" ALL DIMENSIONS  
-MAXIMUM 8" ALL DIMENSIONS  
-SUBMIT FOR APPROVAL PRIOR  
TO INSTALL
  - EDGING  
4" ROLLED TOP STEEL EDGING  
(OR APPROVED EQUAL)
  - SPLIT RAIL FENCE
  - 5' VINYL FENCE
  - 5' CONCRETE NOISE WALL

CONSULTANTS:  
PLANNER/ LANDSCAPE ARCHITECT:  
**Matrix** 2435 RESEARCH PARKWAY,  
SUITE 300  
COLORADO SPRINGS, CO 80920  
PHONE: (719) 575-0100  
FAX: (719) 575-0208

CIVIL ENGINEER:  
ATWELL LLC  
6200 S. SYRACUSE WAY  
SUITE 470  
GREENWOOD VILLAGE, CO 80111

OWNER/DEVELOPER:  
**CHALLENGER COMMUNITIES**  
8805 EXPLORER DR.  
SUITE 250  
COLORADO SPRINGS, CO 80920

APPROVAL:



PROJECT:  
**FALCON HIGHLANDS PUDSP  
LANDSCAPE PLAN**

EL PASO COUNTY, CO  
OCTOBER 10, 2023

REVISION HISTORY:

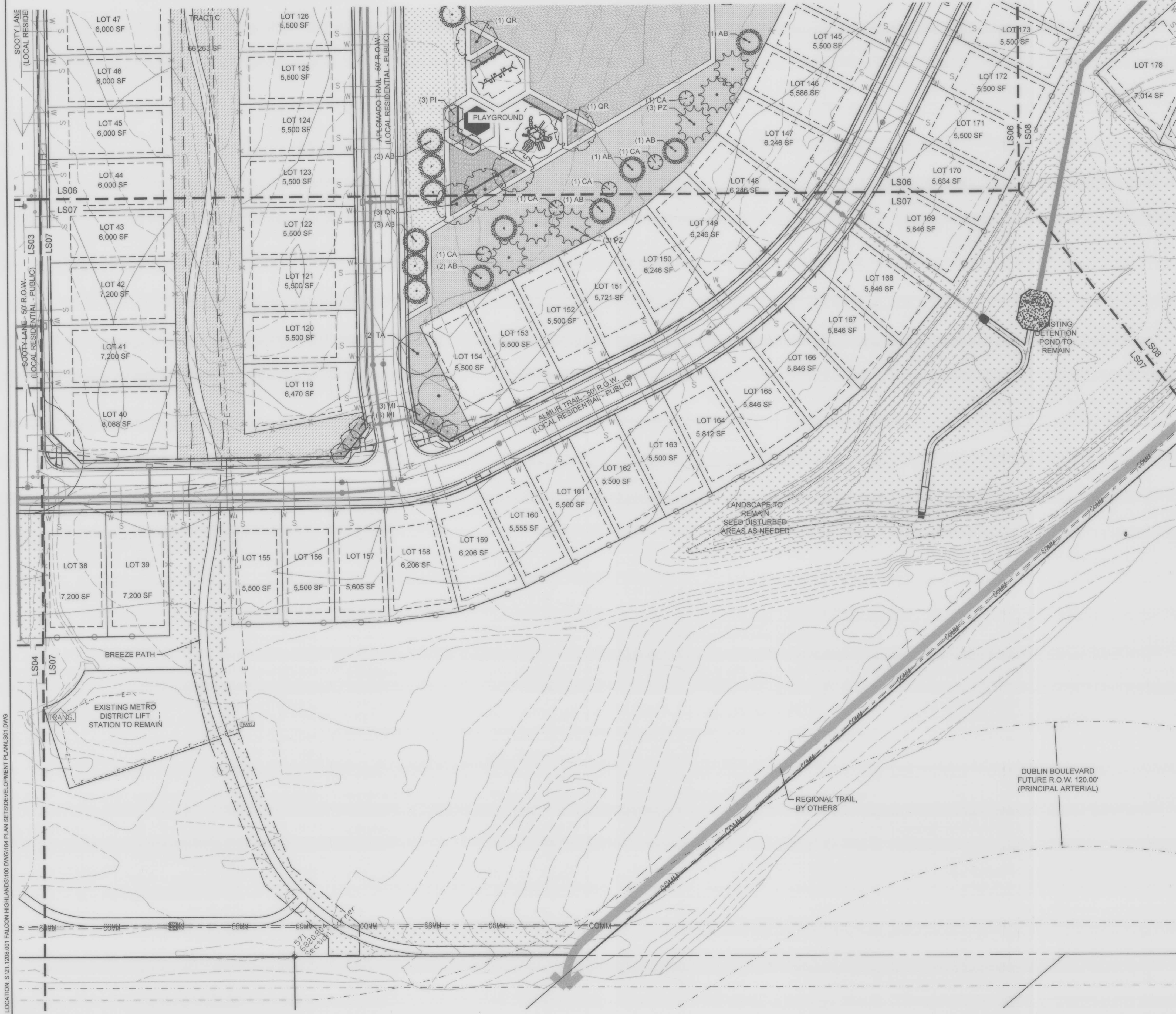
NO.	DATE	DESCRIPTION	BY
0	08/26/2022	PER COUNTY COMMENTS	AP
1	09/08/2022	PER COUNTY COMMENTS	AP
2	04/20/2023	PER COUNTY COMMENTS	RF
3	07/20/2023	PER COUNTY COMMENTS	RF
4	09/22/2023	PER COUNTY COMMENTS	RF

DRAWING INFORMATION:  
PROJECT NO: 21.1208.01  
DRAWN BY: AJP  
CHECKED BY: JRA  
APPROVED BY: JRA  
SHEET TITLE:

**LANDSCAPE PLAN**

**LS07**  
**SHEET 28 OF 31**

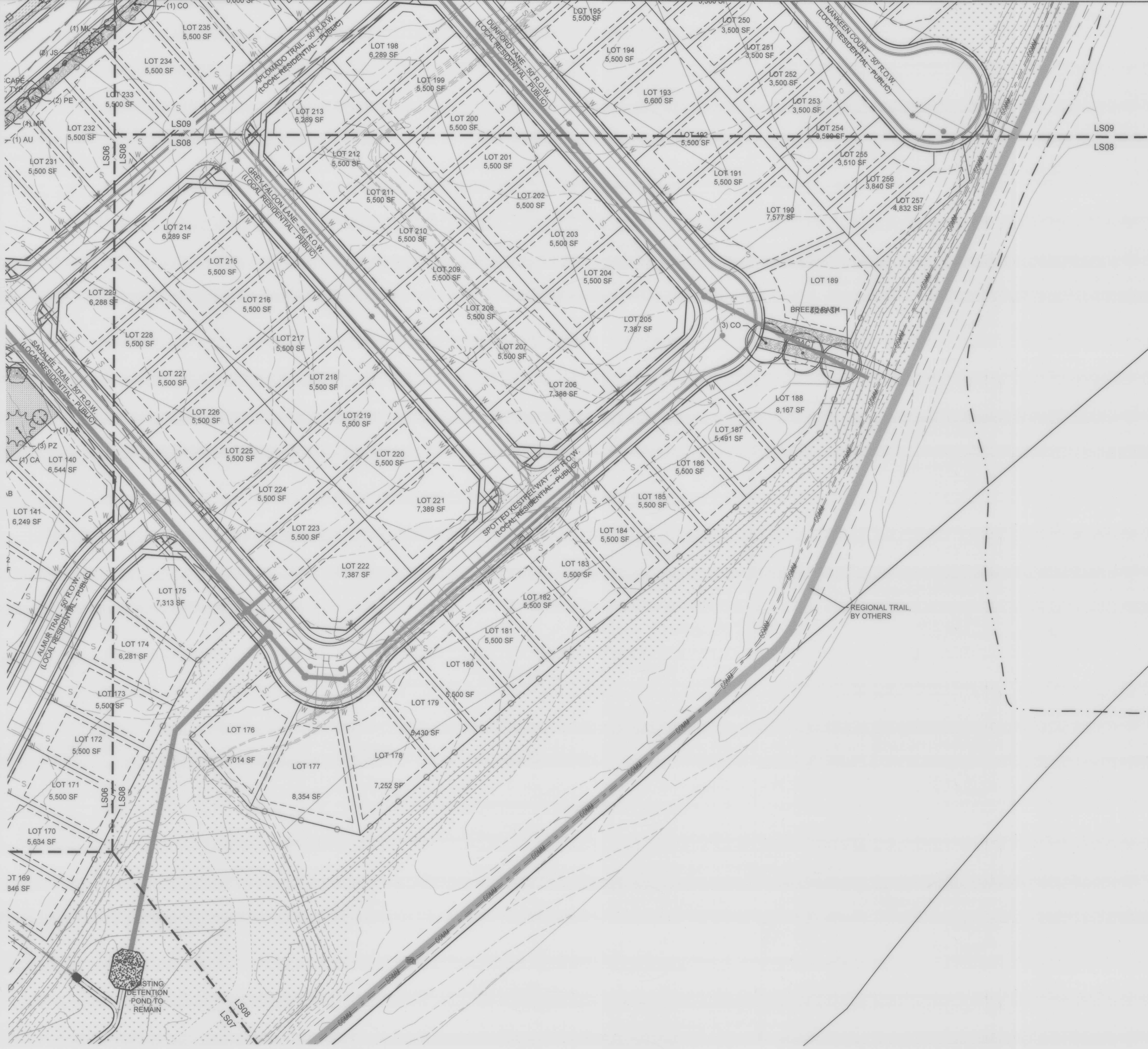
COUNTY: PUDSP-22-005  
FILE NO:



FILE LOCATION: S:\21.1208.001 FALCON HIGHLANDS\100 DWG\104 PLAN SETS\DEVELOPMENT PLAN\LS07.DWG



FILE LOCATION: S:\21 2208 001 FALCON HIGHLANDS\100 DWG\103\104 PLAN SETS\DEVELOPMENT PLAN\LS01.DWG



**FALCON HIGHLANDS**  
EL PASO COUNTY, CO  
**PLANNED UNIT DEVELOPMENT AND  
PRELIMINARY PLAN**  
A PORTION OF SECTION 12, TOWNSHIP 13 SOUTH, RANGE 65  
WEST OF THE SIXTH PRINCIPAL MERIDIAN, COUNTY OF EL PASO,  
STATE OF COLORADO

- LEGEND**
- 3/4" ROCK  
TYPE: COMMANCHE TAN  
SUPPLIER: PIONEER  
DEPTH: 3"  
OR APPROVED EQUAL
  - NATIVE SEED-LOW  
MIX NAME: LOW GROW NATIVE MIX  
SUPPLIER: PAWNEE BUTTE SEED  
OR APPROVED EQUAL
  - NATIVE SEED-TALL  
MIX NAME: NATIVE PRAIRIE MIX  
SUPPLIER: PAWNEE BUTTE SEED  
OR APPROVED EQUAL
  - ARTIFICIAL TURF
  - BREEZE  
TYPE: PIONEER GRANITE  
SUPPLIER: PIONEER  
DEPTH: 3"  
OR APPROVED EQUAL
  - PEA GRAVEL  
COLOR:  
DEPTH:  
SUPPLIER:  
OR APPROVED EQUAL
  - 2-4" COBBLE  
TYPE: GRAY ROSE COBBLE  
SUPPLIER: PIONEER  
DEPTH: 4"  
OR APPROVED EQUAL
  - BOULDERS  
SILKSTONE (OR  
APPROVED EQUAL)  
-MINIMUM 3" ALL DIMENSIONS  
-MAXIMUM 8" ALL DIMENSIONS  
-SUBMIT FOR APPROVAL PRIOR  
TO INSTALL
  - EDGING  
4" ROLLED TOP STEEL EDGING  
(OR APPROVED EQUAL)
  - SPLIT RAIL FENCE
  - 5' VINYL FENCE
  - 5' CONCRETE NOISE WALL



CONSULTANTS:

PLANNER/ LANDSCAPE ARCHITECT: **Matrix** 2435 RESEARCH PARKWAY,  
SUITE 300  
COLORADO SPRINGS, CO 80920  
PHONE: (719) 575-0100  
FAX: (719) 575-0208

CIVIL ENGINEER:  
ATWELL LLC  
6200 S. SYRACUSE WAY  
SUITE 470  
GREENWOOD VILLAGE, CO 80111

OWNER/DEVELOPER:  
8605 EXPLORER DR.  
SUITE 250  
COLORADO SPRINGS, CO 80920

**CHALLENGER COMMUNITIES**

APPROVAL:

VICINITY MAP:

PROJECT:  
**FALCON HIGHLANDS PUDSP  
LANDSCAPE PLAN**

EL PASO COUNTY, CO  
OCTOBER 10, 2023

REVISION HISTORY:

NO.	DATE	DESCRIPTION	BY
0	08/26/2022	PER COUNTY COMMENTS	AP
1	09/08/2022	PER COUNTY COMMENTS	AP
2	04/20/2023	PER COUNTY COMMENTS	RF
3	07/20/2023	PER COUNTY COMMENTS	RF
4	09/22/2023	PER COUNTY COMMENTS	RF

DRAWING INFORMATION:

PROJECT NO: 21.1208.01  
DRAWN BY: AJP  
CHECKED BY: JRA  
APPROVED BY: JRA  
SHEET TITLE:

**LANDSCAPE PLAN**

**LS08**

**SHEET 29 OF 31**

COUNTY  
FILE NO.: PUDSP-22-005



FILE LOCATION: S:\21.1208.001 FALCON HIGHLANDS\100 DMG\104 PLAN SETS\DEVELOPMENT PLANS\LS01.DWG




06-11-2024 224044072

# FALCON HIGHLANDS

EL PASO COUNTY, CO  
PLANNED UNIT DEVELOPMENT AND  
PRELIMINARY PLAN

A PORTION OF SECTION 12, TOWNSHIP 13 SOUTH, RANGE 65  
WEST OF THE SIXTH PRINCIPAL MERIDIAN, COUNTY OF EL PASO,  
STATE OF COLORADO

- ### LEGEND
- 3/4" ROCK  
TYPE: COMMANCHE TAN  
SUPPLIER: PIONEER  
DEPTH: 3"  
OR APPROVED EQUAL
  - NATIVE SEED-LOW  
MIX NAME: LOW GROW NATIVE MIX  
SUPPLIER: PAWNEE BUTTE SEED  
OR APPROVED EQUAL
  - NATIVE SEED-TALL  
MIX NAME: NATIVE PRAIRIE MIX  
SUPPLIER: PAWNEE BUTTE SEED  
OR APPROVED EQUAL
  - ARTIFICIAL TURF
  - BREEZE  
TYPE: PIONEER GRANITE  
SUPPLIER: PIONEER  
DEPTH: 3"  
OR APPROVED EQUAL
  - PEA GRAVEL  
COLOR:  
DEPTH:  
SUPPLIER:  
OR APPROVED EQUAL
  - 2-4" COBBLE  
TYPE: GRAY ROSE COBBLE  
SUPPLIER: PIONEER  
DEPTH: 4"  
OR APPROVED EQUAL
  - BOULDERS  
SILOAM STONE (OR  
APPROVED EQUAL)  
-MINIMUM 3" ALL DIMENSIONS  
-MAXIMUM 8" ALL DIMENSIONS  
-SUBMIT FOR APPROVAL PRIOR  
TO INSTALL
  - EDGING  
4" ROLLED TOP STEEL EDGING  
(OR APPROVED EQUAL)
  - SPLIT RAIL FENCE
  - 5' VINYL FENCE
  - 5' CONCRETE NOISE WALL



CONSULTANTS:

PLANNER/ LANDSCAPE ARCHITECT:

**Matrix**

2435 RESEARCH PARKWAY,  
SUITE 300  
COLORADO SPRINGS, CO 80920  
PHONE: (719) 575-0100  
FAX: (719) 575-0208

CIVIL ENGINEER:

ATWELL LLC  
6200 S. SYRACUSE WAY  
SUITE 470  
GREENWOOD VILLAGE, CO 80111

OWNER/DEVELOPER:

**CHALLENGER COMMUNITIES**

8805 EXPLORER DR.  
SUITE 250  
COLORADO SPRINGS, CO 80920

APPROVAL:

VICINITY MAP:

PROJECT:

**FALCON HIGHLANDS PUDSP  
LANDSCAPE PLAN**

EL PASO COUNTY, CO  
OCTOBER 10, 2023

REVISION HISTORY:

NO.	DATE	DESCRIPTION	BY
0	08/26/2022	PER COUNTY COMMENTS	AP
1	09/09/2022	PER COUNTY COMMENTS	AP
2	04/20/2023	PER COUNTY COMMENTS	RF
3	07/20/2023	PER COUNTY COMMENTS	RF
4	09/22/2023	PER COUNTY COMMENTS	RF

DRAWING INFORMATION:

PROJECT NO: 21.1208.01

DRAWN BY: AJP

CHECKED BY: JRA

APPROVED BY: JRA

SHEET TITLE:

## LANDSCAPE PLAN

### LS09

SHEET 30 OF 31

COUNTY FILE NO.: PUDSP-22-005



06-11-2024 224044072

# FALCON HIGHLANDS

EL PASO COUNTY, CO  
PLANNED UNIT DEVELOPMENT AND  
PRELIMINARY PLAN

A PORTION OF SECTION 12, TOWNSHIP 13 SOUTH, RANGE 65  
WEST OF THE SIXTH PRINCIPAL MERIDIAN, COUNTY OF EL PASO,  
STATE OF COLORADO

## LEGEND



3/4" ROCK  
TYPE: COMMANCHE TAN  
SUPPLIER: PIONEER  
DEPTH: 3"  
OR APPROVED EQUAL



NATIVE SEED-LOW  
MIX NAME: LOW GROW NATIVE MIX  
SUPPLIER: PAWNEE BUTTE SEED  
OR APPROVED EQUAL



NATIVE SEED-TALL  
MIX NAME: NATIVE PRAIRIE MIX  
SUPPLIER: PAWNEE BUTTE SEED  
OR APPROVED EQUAL



ARTIFICIAL TURF



BREEZE  
TYPE: PIONEER GRANITE  
SUPPLIER: PIONEER  
DEPTH: 3"  
OR APPROVED EQUAL



PEA GRAVEL  
COLOR:  
DEPTH:  
SUPPLIER:  
OR APPROVED EQUAL



2-4" COBBLE  
TYPE: GRAY ROSE COBBLE  
SUPPLIER: PIONEER  
DEPTH: 4"  
OR APPROVED EQUAL




BOULDERS  
SILOAM STONE (OR  
APPROVED EQUAL)  
-MINIMUM 3" ALL DIMENSIONS  
-MAXIMUM 8" ALL DIMENSIONS  
-SUBMIT FOR APPROVAL PRIOR  
TO INSTALL



EDGING  
4" ROLLED TOP STEEL EDGING  
(OR APPROVED EQUAL)



SPLIT RAIL FENCE



5" VINYL FENCE



5" CONCRETE NOISE WALL

## CONSULTANTS:

PLANNER/ LANDSCAPE ARCHITECT:



2435 RESEARCH PARKWAY,  
SUITE 300  
COLORADO SPRINGS, CO 80920  
PHONE: (719) 575-0100  
FAX: (719) 575-0208

CIVIL ENGINEER:

ATWELL LLC  
6200 S. SYRACUSE WAY  
SUITE 470  
GREENWOOD VILLAGE, CO 80111

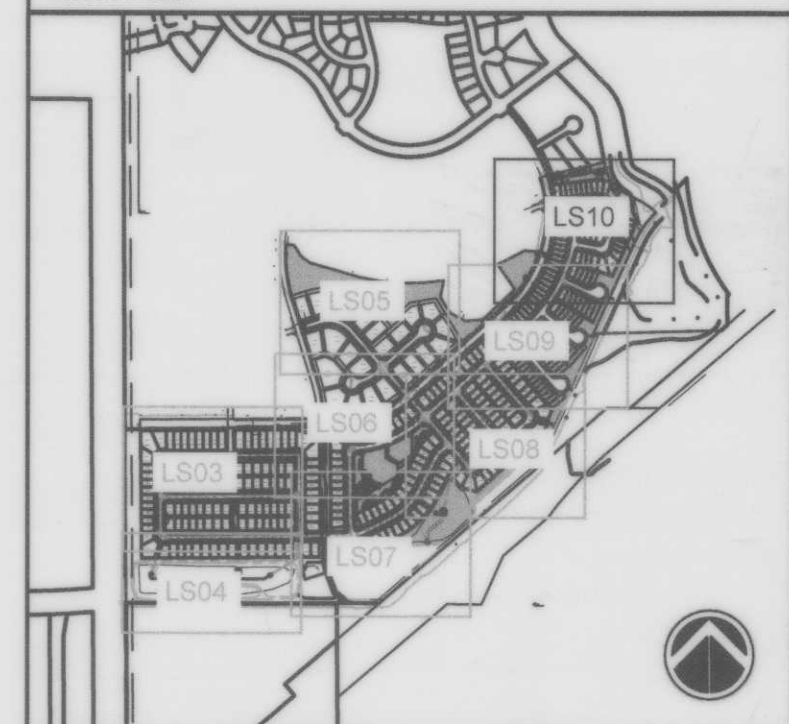
OWNER/DEVELOPER:

## CHALLENGER COMMUNITIES

8805 EXPLORER DR.  
SUITE 250  
COLORADO SPRINGS, CO 80920

## APPROVAL:

## VICINITY MAP:



## PROJECT:

FALCON HIGHLANDS PUDSP  
LANDSCAPE PLAN

EL PASO COUNTY, CO  
OCTOBER 10, 2023

## REVISION HISTORY:

NO.	DATE	DESCRIPTION	BY
0	08/26/2022	PER COUNTY COMMENTS	AP
1	09/08/2022	PER COUNTY COMMENTS	AP
2	04/20/2023	PER COUNTY COMMENTS	RF
3	07/20/2023	PER COUNTY COMMENTS	RF
4	09/22/2023	PER COUNTY COMMENTS	RF

## DRAWING INFORMATION:

PROJECT NO: 21.1208.01

DRAWN BY: AJP

CHECKED BY: JRA

APPROVED BY: JRA

SHEET TITLE:

# LANDSCAPE PLAN

LS10

SHEET 31 OF 31

COUNTY  
FILE NO: PUDSP-22-005

