


# ENG-PUDSP22005-R2-GEC redlines.pdf Markup Summary

1 (2)



**Subject:** Stormwater Comments Color  
**Page Index:** 1  
**Date:** 10/23/2022 11:02:18 AM  
**Author:** dotprete  
**Color:** ■  
**Layer:**  
**Space:**  
**Page Label:** 1 COVER



**Subject:** PCD Comment Legend  
**Page Index:** 1  
**Date:** 10/25/2022 9:50:33 AM  
**Author:** dsdrice  
**Color:** ■  
**Layer:**  
**Space:**  
**Page Label:** 1 COVER

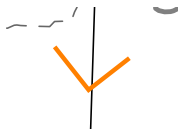
2 (20)



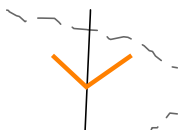
**Subject:** PolyLine  
**Page Index:** 2  
**Date:** 10/17/2022 11:24:03 AM  
**Author:** dotprete  
**Color:** ■  
**Layer:**  
**Space:**  
**Page Label:** 2 INITIAL GECP



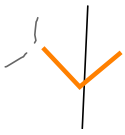
**Subject:** PolyLine  
**Page Index:** 2  
**Date:** 10/17/2022 11:24:31 AM  
**Author:** dotprete  
**Color:** ■  
**Layer:**  
**Space:**  
**Page Label:** 2 INITIAL GECP



**Subject:** PolyLine  
**Page Index:** 2  
**Date:** 10/17/2022 11:24:37 AM  
**Author:** dotprete  
**Color:** ■  
**Layer:**  
**Space:**  
**Page Label:** 2 INITIAL GECP

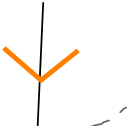


**Subject:** PolyLine  
**Page Index:** 2  
**Date:** 10/17/2022 11:24:44 AM  
**Author:** dotprete  
**Color:** ■  
**Layer:**  
**Space:**  
**Page Label:** 2 INITIAL GECP



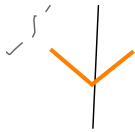
---

**Subject:** PolyLine  
**Page Index:** 2  
**Date:** 10/17/2022 11:24:50 AM  
**Author:** dotprete  
**Color:** ■  
**Layer:**  
**Space:**  
**Page Label:** 2 INITIAL GECP



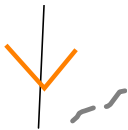
---

**Subject:** PolyLine  
**Page Index:** 2  
**Date:** 10/17/2022 11:24:57 AM  
**Author:** dotprete  
**Color:** ■  
**Layer:**  
**Space:**  
**Page Label:** 2 INITIAL GECP



---

**Subject:** PolyLine  
**Page Index:** 2  
**Date:** 10/17/2022 11:25:05 AM  
**Author:** dotprete  
**Color:** ■  
**Layer:**  
**Space:**  
**Page Label:** 2 INITIAL GECP



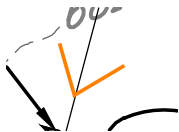
---

**Subject:** PolyLine  
**Page Index:** 2  
**Date:** 10/17/2022 11:25:11 AM  
**Author:** dotprete  
**Color:** ■  
**Layer:**  
**Space:**  
**Page Label:** 2 INITIAL GECP



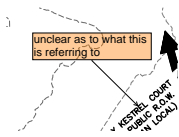
---

**Subject:** PolyLine  
**Page Index:** 2  
**Date:** 10/17/2022 11:25:17 AM  
**Author:** dotprete  
**Color:** ■  
**Layer:**  
**Space:**  
**Page Label:** 2 INITIAL GECP



---

**Subject:** PolyLine  
**Page Index:** 2  
**Date:** 10/17/2022 11:25:23 AM  
**Author:** dotprete  
**Color:** ■  
**Layer:**  
**Space:**  
**Page Label:** 2 INITIAL GECP



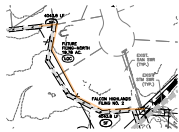
**Subject:** Engineer  
**Page Index:** 2  
**Date:** 10/17/2022 11:27:17 AM  
**Author:** dotprete  
**Color:** ■  
**Layer:**  
**Space:**  
**Page Label:** 2 INITIAL GECP

unclear as to what this is referring to



**Subject:** Engineer  
**Page Index:** 2  
**Date:** 10/17/2022 11:32:33 AM  
**Author:** dotprete  
**Color:** ■  
**Layer:**  
**Space:**  
**Page Label:** 2 INITIAL GECP

SF should be adjusted to capture all revised LOD.  
Adjust SF line type to match subsequent sheets.

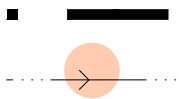


**Subject:** PolyLine  
**Page Index:** 2  
**Date:** 10/17/2022 11:29:30 AM  
**Author:** dotprete  
**Color:** ■  
**Layer:**  
**Space:**  
**Page Label:** 2 INITIAL GECP



**Subject:** Engineer  
**Page Index:** 2  
**Date:** 10/19/2022 12:28:55 PM  
**Author:** dotprete  
**Color:** ■  
**Layer:**  
**Space:**  
**Page Label:** 2 INITIAL GECP

clarify that this is a proposed DD by including the  
arrows on the legend line type



**Subject:** Engineer  
**Page Index:** 2  
**Date:** 10/19/2022 12:28:41 PM  
**Author:** dotprete  
**Color:** ■  
**Layer:**  
**Space:**  
**Page Label:** 2 INITIAL GECP



**Subject:** Engineer  
**Page Index:** 2  
**Date:** 10/19/2022 1:03:27 PM  
**Author:** dotprete  
**Color:** ■  
**Layer:**  
**Space:**  
**Page Label:** 2 INITIAL GECP

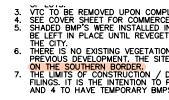
offset SF line so that it is visible in the field (typ)



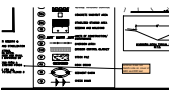
Subject: Engineer  
 Page Index: 2  
 Date: 10/19/2022 2:17:02 PM  
 Author: dotprete  
 Color: ■  
 Layer:  
 Space:  
 Page Label: 2 INITIAL GECP



Subject: Engineer  
 Page Index: 2  
 Date: 10/19/2022 2:17:05 PM  
 Author: dotprete  
 Color: ■  
 Layer:  
 Space:  
 Page Label: 2 INITIAL GECP



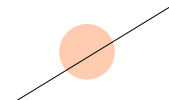
Subject: Engineer  
 Page Index: 2  
 Date: 10/19/2022 2:17:08 PM  
 Author: dotprete  
 Color: ■  
 Layer:  
 Space:  
 Page Label: 2 INITIAL GECP



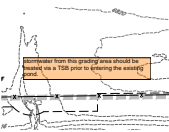
Subject: Engineer  
 Page Index: 2  
 Date: 10/19/2022 2:17:27 PM  
 Author: dotprete  
 Color: ■  
 Layer:  
 Space:  
 Page Label: 2 INITIAL GECP

remove. does not match note on cover of GEC and DR text

3 (10)

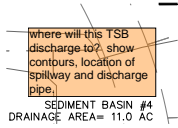


Subject: Engineer  
 Page Index: 3  
 Date: 10/19/2022 12:28:19 PM  
 Author: dotprete  
 Color: ■  
 Layer:  
 Space:  
 Page Label: 3 INITIAL GECP



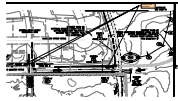
Subject: Engineer  
 Page Index: 3  
 Date: 10/19/2022 12:47:17 PM  
 Author: dotprete  
 Color: ■  
 Layer:  
 Space:  
 Page Label: 3 INITIAL GECP

stormwater from this grading area should be treated via a TSB prior to entering the existing pond.



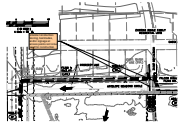
**Subject:** Engineer  
**Page Index:** 3  
**Date:** 10/19/2022 1:10:30 PM  
**Author:** dotprete  
**Color:** ■  
**Layer:**  
**Space:**  
**Page Label:** 3 INITIAL GECP

where will this TSB discharge to? show contours, location of spillway and discharge pipe.



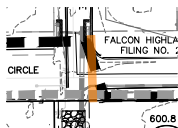
**Subject:** Engineer  
**Page Index:** 3  
**Date:** 10/19/2022 1:04:56 PM  
**Author:** dotprete  
**Color:** ■  
**Layer:**  
**Space:**  
**Page Label:** 3 INITIAL GECP

provide inlet protection



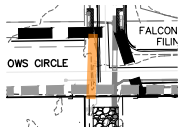
**Subject:** Engineer  
**Page Index:** 3  
**Date:** 10/19/2022 1:00:01 PM  
**Author:** dotprete  
**Color:** ■  
**Layer:**  
**Space:**  
**Page Label:** 3 INITIAL GECP

provide construction fencing, barricades, and/or signage at access points not to be used for construction.



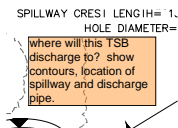
**Subject:** Line  
**Page Index:** 3  
**Date:** 10/19/2022 12:59:54 PM  
**Author:** dotprete  
**Color:** ■  
**Layer:**  
**Space:**  
**Page Label:** 3 INITIAL GECP

where will this TSB discharge to? show contours, location of spillway and discharge pipe.



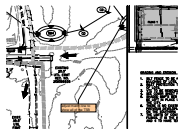
**Subject:** Line  
**Page Index:** 3  
**Date:** 10/19/2022 12:59:22 PM  
**Author:** dotprete  
**Color:** ■  
**Layer:**  
**Space:**  
**Page Label:** 3 INITIAL GECP

where will this TSB discharge to? show contours, location of spillway and discharge pipe.




**Subject:** Engineer  
**Page Index:** 3  
**Date:** 10/19/2022 1:11:11 PM  
**Author:** dotprete  
**Color:** ■  
**Layer:**  
**Space:**  
**Page Label:** 3 INITIAL GECP

where will this TSB discharge to? show contours, location of spillway and discharge pipe.



Subject: Engineer  
 Page Index: 3  
 Date: 10/19/2022 1:11:25 PM  
 Author: dotprete  
 Color: ■  
 Layer:  
 Space:  
 Page Label: 3 INITIAL GECP

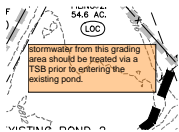
adjust match line to show all of the TSB



Subject: Engineer  
 Page Index: 3  
 Date: 10/19/2022 1:14:40 PM  
 Author: dotprete  
 Color: ■  
 Layer:  
 Space:  
 Page Label: 3 INITIAL GECP

show all existing pond features (inlet, trickle channel, forebay, spillway, etc.)

4 (6)



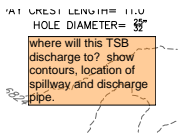
Subject: Engineer  
 Page Index: 4  
 Date: 10/19/2022 1:09:34 PM  
 Author: dotprete  
 Color: ■  
 Layer:  
 Space:  
 Page Label: 4 INITIAL GECP

stormwater from this grading area should be treated via a TSB prior to entering the existing pond.



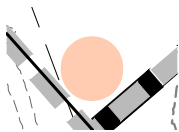
Subject: Engineer  
 Page Index: 4  
 Date: 10/19/2022 1:09:50 PM  
 Author: dotprete  
 Color: ■  
 Layer:  
 Space:  
 Page Label: 4 INITIAL GECP

continue DD to TSB



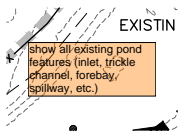
Subject: Engineer  
 Page Index: 4  
 Date: 10/19/2022 1:10:38 PM  
 Author: dotprete  
 Color: ■  
 Layer:  
 Space:  
 Page Label: 4 INITIAL GECP

where will this TSB discharge to? show contours, location of spillway and discharge pipe.



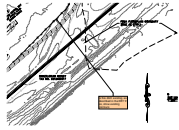
Subject: Engineer  
 Page Index: 4  
 Date: 10/19/2022 1:12:30 PM  
 Author: dotprete  
 Color: ■  
 Layer:  
 Space:  
 Page Label: 4 INITIAL GECP

where will this TSB discharge to? show contours, location of spillway and discharge pipe.



**Subject:** Engineer  
**Page Index:** 4  
**Date:** 10/19/2022 1:15:16 PM  
**Author:** dotprete  
**Color:** ■  
**Layer:**  
**Space:**  
**Page Label:** 4 INITIAL GECP

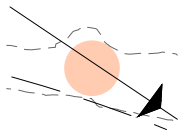
show all existing pond features (inlet, trickle channel, forebay, spillway, etc.)



**Subject:** Engineer  
**Page Index:** 4  
**Date:** 10/19/2022 2:18:59 PM  
**Author:** dotprete  
**Color:** ■  
**Layer:**  
**Space:**  
**Page Label:** 4 INITIAL GECP

is this ditch existing, as described in the DR? If so, show existing contours

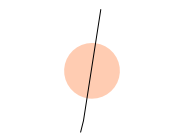
5 (16)



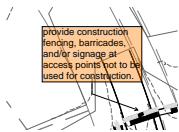
**Subject:** Engineer  
**Page Index:** 5  
**Date:** 10/19/2022 12:27:05 PM  
**Author:** dotprete  
**Color:** ■  
**Layer:**  
**Space:**  
**Page Label:** 5 INITIAL GECP



**Subject:** Engineer  
**Page Index:** 5  
**Date:** 10/19/2022 12:27:09 PM  
**Author:** dotprete  
**Color:** ■  
**Layer:**  
**Space:**  
**Page Label:** 5 INITIAL GECP

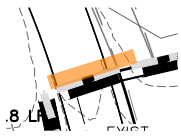


**Subject:** Engineer  
**Page Index:** 5  
**Date:** 10/19/2022 12:27:59 PM  
**Author:** dotprete  
**Color:** ■  
**Layer:**  
**Space:**  
**Page Label:** 5 INITIAL GECP

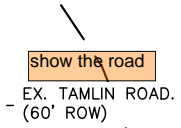


**Subject:** Engineer  
**Page Index:** 5  
**Date:** 10/19/2022 1:31:27 PM  
**Author:** dotprete  
**Color:** ■  
**Layer:**  
**Space:**  
**Page Label:** 5 INITIAL GECP

provide construction fencing, barricades, and/or signage at access points not to be used for construction.

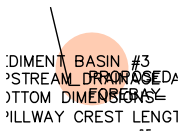


**Subject:** Line  
**Page Index:** 5  
**Date:** 10/19/2022 1:31:50 PM  
**Author:** dotprete  
**Color:** ■  
**Layer:**  
**Space:**  
**Page Label:** 5 INITIAL GECP

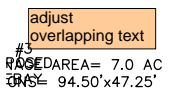


**Subject:** Engineer  
**Page Index:** 5  
**Date:** 10/19/2022 1:32:10 PM  
**Author:** dotprete  
**Color:** ■  
**Layer:**  
**Space:**  
**Page Label:** 5 INITIAL GECP

show the road

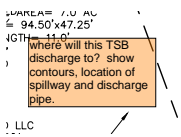


**Subject:** Engineer  
**Page Index:** 5  
**Date:** 10/19/2022 1:34:11 PM  
**Author:** dotprete  
**Color:** ■  
**Layer:**  
**Space:**  
**Page Label:** 5 INITIAL GECP



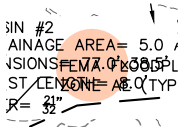
**Subject:** Engineer  
**Page Index:** 5  
**Date:** 10/19/2022 1:34:28 PM  
**Author:** dotprete  
**Color:** ■  
**Layer:**  
**Space:**  
**Page Label:** 5 INITIAL GECP

adjust overlapping text



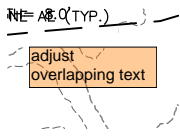
**Subject:** Engineer  
**Page Index:** 5  
**Date:** 10/19/2022 1:35:40 PM  
**Author:** dotprete  
**Color:** ■  
**Layer:**  
**Space:**  
**Page Label:** 5 INITIAL GECP

where will this TSB discharge to? show contours, location of spillway and discharge pipe.



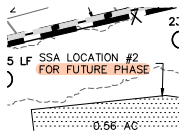
**Subject:** Engineer  
**Page Index:** 5  
**Date:** 10/19/2022 1:36:43 PM  
**Author:** dotprete  
**Color:** ■  
**Layer:**  
**Space:**  
**Page Label:** 5 INITIAL GECP





**Subject:** Engineer  
**Page Index:** 5  
**Date:** 10/19/2022 1:36:49 PM  
**Author:** dotprete  
**Color:** ■  
**Layer:**  
**Space:**  
**Page Label:** 5 INITIAL GECP

adjust overlapping text

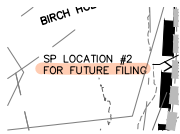


**Subject:** Engineer  
**Page Index:** 5  
**Date:** 10/19/2022 1:38:02 PM  
**Author:** dotprete  
**Color:** ■  
**Layer:**  
**Space:**  
**Page Label:** 5 INITIAL GECP

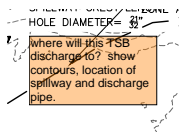
dont show if its not part of PUDSP225



**Subject:** Engineer  
**Page Index:** 5  
**Date:** 10/19/2022 1:38:45 PM  
**Author:** dotprete  
**Color:** ■  
**Layer:**  
**Space:**  
**Page Label:** 5 INITIAL GECP



**Subject:** Engineer  
**Page Index:** 5  
**Date:** 10/19/2022 1:38:39 PM  
**Author:** dotprete  
**Color:** ■  
**Layer:**  
**Space:**  
**Page Label:** 5 INITIAL GECP



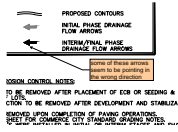
**Subject:** Engineer  
**Page Index:** 5  
**Date:** 10/19/2022 1:40:34 PM  
**Author:** dotprete  
**Color:** ■  
**Layer:**  
**Space:**  
**Page Label:** 5 INITIAL GECP

where will this TSB discharge to? show contours, location of spillway and discharge pipe.



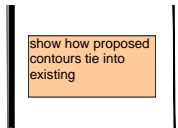
**Subject:** Callout  
**Page Index:** 5  
**Date:** 10/21/2022 2:55:51 PM  
**Author:** dsdrice  
**Color:** ■  
**Layer:**  
**Space:**  
**Page Label:** 5 INITIAL GECP

Silt fence is not appropriate here - rock check dam maybe?



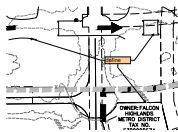
**Subject:** Engineer  
**Page Index:** 6  
**Date:** 10/19/2022 12:34:48 PM  
**Author:** dotprete  
**Color:** ■  
**Layer:**  
**Space:**  
**Page Label:** 6 INTERIM GECP

some of these arrows seem to be pointing in the wrong direction



**Subject:** Engineer  
**Page Index:** 6  
**Date:** 10/19/2022 12:35:25 PM  
**Author:** dotprete  
**Color:** ■  
**Layer:**  
**Space:**  
**Page Label:** 6 INTERIM GECP

show how proposed contours tie into existing



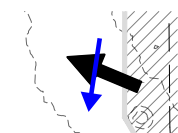
**Subject:** Engineer  
**Page Index:** 6  
**Date:** 10/19/2022 12:41:43 PM  
**Author:** dotprete  
**Color:** ■  
**Layer:**  
**Space:**  
**Page Label:** 6 INTERIM GECP

define

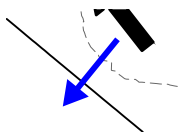


**Subject:** Engineer  
**Page Index:** 6  
**Date:** 10/19/2022 12:45:31 PM  
**Author:** dotprete  
**Color:** ■  
**Layer:**  
**Space:**  
**Page Label:** 6 INTERIM GECP

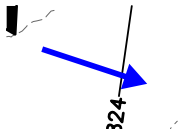
please match interim and final plans to the same order as the initial sheets



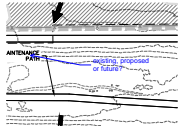
**Subject:** Arrow  
**Page Index:** 6  
**Date:** 10/21/2022 2:32:30 PM  
**Author:** dsdrice  
**Color:** ■  
**Layer:**  
**Space:**  
**Page Label:** 6 INTERIM GECP



**Subject:** Arrow  
**Page Index:** 6  
**Date:** 10/21/2022 2:33:12 PM  
**Author:** dsdrice  
**Color:** ■  
**Layer:**  
**Space:**  
**Page Label:** 6 INTERIM GECP



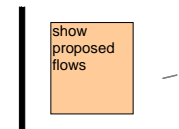
**Subject:** Arrow  
**Page Index:** 6  
**Date:** 10/21/2022 2:33:10 PM  
**Author:** dsdrice  
**Color:** ■  
**Layer:**  
**Space:**  
**Page Label:** 6 INTERIM GECP



**Subject:** Callout  
**Page Index:** 6  
**Date:** 10/21/2022 2:35:22 PM  
**Author:** dsdrice  
**Color:** ■  
**Layer:**  
**Space:**  
**Page Label:** 6 INTERIM GECP

existing, proposed or future?

7 (2)



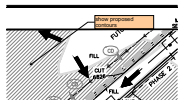
**Subject:** Engineer  
**Page Index:** 7  
**Date:** 10/19/2022 1:01:55 PM  
**Author:** dotprete  
**Color:** ■  
**Layer:**  
**Space:**  
**Page Label:** 7 INTERIM GECP

show proposed flows



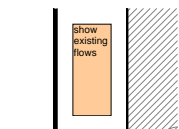
**Subject:**  
**Page Index:** 7  
**Date:** 10/21/2022 2:36:34 PM  
**Author:** dsdrice  
**Color:** ■  
**Layer:**  
**Space:**  
**Page Label:** 7 INTERIM GECP

8 (18)



**Subject:** Engineer  
**Page Index:** 8  
**Date:** 10/19/2022 1:06:59 PM  
**Author:** dotprete  
**Color:** ■  
**Layer:**  
**Space:**  
**Page Label:** 8 INTERIM GECP

show proposed contours




**Subject:** Engineer  
**Page Index:** 8  
**Date:** 10/19/2022 1:07:45 PM  
**Author:** dotprete  
**Color:** ■  
**Layer:**  
**Space:**  
**Page Label:** 8 INTERIM GECP

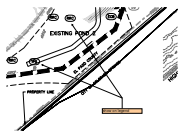
show existing flows



Subject: Engineer  
 Page Index: 8  
 Date: 10/19/2022 1:13:24 PM  
 Author: dotprete  
 Color: ■  
 Layer:  
 Space:  
 Page Label: 8 INTERIM GECP

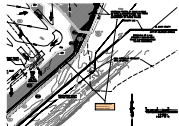


Subject: Engineer  
 Page Index: 8  
 Date: 10/19/2022 1:13:27 PM  
 Author: dotprete  
 Color: ■  
 Layer:  
 Space:  
 Page Label: 8 INTERIM GECP



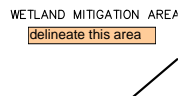
Subject: Engineer  
 Page Index: 8  
 Date: 10/19/2022 1:13:49 PM  
 Author: dotprete  
 Color: ■  
 Layer:  
 Space:  
 Page Label: 8 INTERIM GECP

show on legend



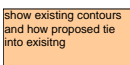
Subject: Engineer  
 Page Index: 8  
 Date: 10/19/2022 1:16:25 PM  
 Author: dotprete  
 Color: ■  
 Layer:  
 Space:  
 Page Label: 8 INTERIM GECP

will this downstream portion also be a permanent swale?



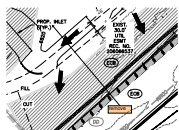
Subject: Engineer  
 Page Index: 8  
 Date: 10/19/2022 1:17:20 PM  
 Author: dotprete  
 Color: ■  
 Layer:  
 Space:  
 Page Label: 8 INTERIM GECP

delineate this area



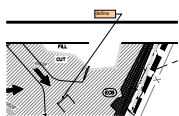
Subject: Engineer  
 Page Index: 8  
 Date: 10/19/2022 1:22:15 PM  
 Author: dotprete  
 Color: ■  
 Layer:  
 Space:  
 Page Label: 8 INTERIM GECP

show existing contours and how proposed tie into existing



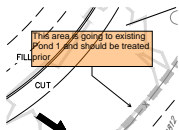
**Subject:** Engineer  
**Page Index:** 8  
**Date:** 10/19/2022 1:21:23 PM  
**Author:** dotprete  
**Color:** ■  
**Layer:**  
**Space:**  
**Page Label:** 8 INTERIM GECP

remove



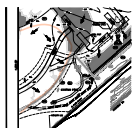
**Subject:** Engineer  
**Page Index:** 8  
**Date:** 10/19/2022 1:21:52 PM  
**Author:** dotprete  
**Color:** ■  
**Layer:**  
**Space:**  
**Page Label:** 8 INTERIM GECP

define

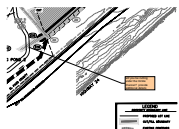


**Subject:** Engineer  
**Page Index:** 8  
**Date:** 10/19/2022 1:24:22 PM  
**Author:** dotprete  
**Color:** ■  
**Layer:**  
**Space:**  
**Page Label:** 8 INTERIM GECP

This area is going to existing Pond 1 and should be treated prior

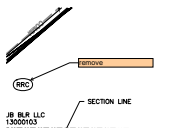


**Subject:** Engineer  
**Page Index:** 8  
**Date:** 10/19/2022 1:24:05 PM  
**Author:** dotprete  
**Color:** ■  
**Layer:**  
**Space:**  
**Page Label:** 8 INTERIM GECP



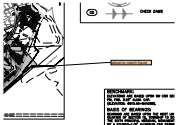
**Subject:** Engineer  
**Page Index:** 8  
**Date:** 10/19/2022 1:25:00 PM  
**Author:** dotprete  
**Color:** ■  
**Layer:**  
**Space:**  
**Page Label:** 8 INTERIM GECP

will you be cutting under the trickle channel?  
provide additional details



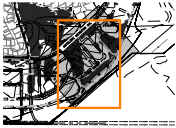
**Subject:** Engineer  
**Page Index:** 8  
**Date:** 10/19/2022 1:25:22 PM  
**Author:** dotprete  
**Color:** ■  
**Layer:**  
**Space:**  
**Page Label:** 8 INTERIM GECP

remove

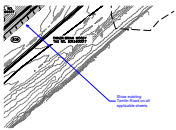


**Subject:** Engineer  
**Page Index:** 8  
**Date:** 10/19/2022 1:46:13 PM  
**Author:** dotprete  
**Color:** ■  
**Layer:**  
**Space:**  
**Page Label:** 8 INTERIM GECP

adjust to match figure

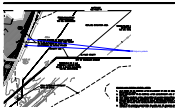


**Subject:** Rectangle  
**Page Index:** 8  
**Date:** 10/19/2022 1:47:15 PM  
**Author:** dotprete  
**Color:** ■  
**Layer:**  
**Space:**  
**Page Label:** 8 INTERIM GECP



**Subject:** Callout  
**Page Index:** 8  
**Date:** 10/21/2022 2:38:46 PM  
**Author:** dsdrice  
**Color:** ■  
**Layer:**  
**Space:**  
**Page Label:** 8 INTERIM GECP

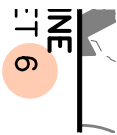
Show existing Tamlin Road on all applicable sheets



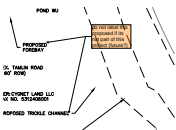
**Subject:** Callout  
**Page Index:** 8  
**Date:** 10/21/2022 2:40:25 PM  
**Author:** dsdrice  
**Color:** ■  
**Layer:**  
**Space:**  
**Page Label:** 8 INTERIM GECP

Adjust symbols

9 (6)

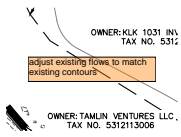


**Subject:** Engineer  
**Page Index:** 9  
**Date:** 10/19/2022 1:27:25 PM  
**Author:** dotprete  
**Color:** ■  
**Layer:**  
**Space:**  
**Page Label:** 9 INTERIM GECP



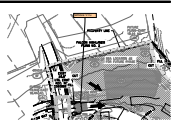
**Subject:** Engineer  
**Page Index:** 9  
**Date:** 10/23/2022 10:31:33 AM  
**Author:** dotprete  
**Color:** ■  
**Layer:**  
**Space:**  
**Page Label:** 9 INTERIM GECP

do not label this proposed if its not part of this project (future?)



**Subject:** Engineer  
**Page Index:** 9  
**Date:** 10/19/2022 1:30:28 PM  
**Author:** dotprete  
**Color:** ■  
**Layer:**  
**Space:**  
**Page Label:** 9 INTERIM GECP

adjust existing flows to match existing contours



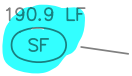
**Subject:** Engineer  
**Page Index:** 9  
**Date:** 10/19/2022 1:31:05 PM  
**Author:** dotprete  
**Color:** ■  
**Layer:**  
**Space:**  
**Page Label:** 9 INTERIM GECP

remove VTC



**Subject:** Callout  
**Page Index:** 9  
**Date:** 10/21/2022 2:43:02 PM  
**Author:** dsdrice  
**Color:** ■  
**Layer:**  
**Space:**  
**Page Label:** 9 INTERIM GECP

Add symbol to legend



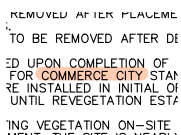
**Subject:**  
**Page Index:** 9  
**Date:** 10/21/2022 2:42:43 PM  
**Author:** dsdrice  
**Color:** ■  
**Layer:**  
**Space:**  
**Page Label:** 9 INTERIM GECP

10 (5)



**Subject:** Engineer  
**Page Index:** 10  
**Date:** 10/19/2022 1:42:39 PM  
**Author:** dotprete  
**Color:** ■  
**Layer:**  
**Space:**  
**Page Label:** 10 FINAL GECP


has reached 70% vegetation and approved by the EPC Stormwater Inspector



**Subject:** Engineer  
**Page Index:** 10  
**Date:** 10/19/2022 1:43:05 PM  
**Author:** dotprete  
**Color:** ■  
**Layer:**  
**Space:**  
**Page Label:** 10 FINAL GECP

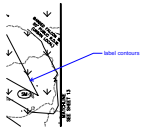
- 4. SEE COVER SHEET FOR
- 5. SHADED BMP'S TO BE LEFT IN PLACE IN THE CITY.
- 6. THERE IS NO PREVIOUS DEVELOPMENT ON THE SOUTH

**Subject:** Engineer  
**Page Index:** 10  
**Date:** 10/19/2022 1:43:18 PM  
**Author:** dotprete  
**Color:** ■  
**Layer:**  
**Space:**  
**Page Label:** 10 FINAL GECP



**Subject:** Engineer  
**Page Index:** 10  
**Date:** 10/19/2022 1:54:38 PM  
**Author:** dotprete  
**Color:** ■  
**Layer:**  
**Space:**  
**Page Label:** 10 FINAL GECP


to avoid confusion on whats to remain and what is to be removed. consider removing all temporary BMPs show that will not remain after final stabilization. Specifically, it is unclear if these temporary BMPs will remain:  
 VTC, CWA, SSA, DD, CD, RRC



**Subject:** Callout  
**Page Index:** 10  
**Date:** 10/21/2022 2:46:58 PM  
**Author:** dsdrice  
**Color:** ■  
**Layer:**  
**Space:**  
**Page Label:** 10 FINAL GECP


label contours

11 (8)



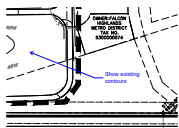
**Subject:** Engineer  
**Page Index:** 11  
**Date:** 10/19/2022 1:55:00 PM  
**Author:** dotprete  
**Color:** ■  
**Layer:**  
**Space:**  
**Page Label:** 11 FINAL GECP

show seeding and mulching



**Subject:** Callout  
**Page Index:** 11  
**Date:** 10/21/2022 2:47:47 PM  
**Author:** dsdrice  
**Color:** ■  
**Layer:**  
**Space:**  
**Page Label:** 11 FINAL GECP

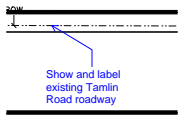
label contours



**Subject:** Callout  
**Page Index:** 11  
**Date:** 10/21/2022 2:48:09 PM  
**Author:** dsdrice  
**Color:** ■  
**Layer:**  
**Space:**  
**Page Label:** 11 FINAL GECP


Show existing contours





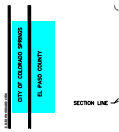
**Subject:** Callout  
**Page Index:** 11  
**Date:** 10/21/2022 2:48:52 PM  
**Author:** dsdrice  
**Color:** ■  
**Layer:**  
**Space:**  
**Page Label:** 11 FINAL GECP

Show and label existing Tamlin Road roadway



**Subject:** Callout  
**Page Index:** 11  
**Date:** 10/21/2022 2:50:56 PM  
**Author:** dsdrice  
**Color:** ■  
**Layer:**  
**Space:**  
**Page Label:** 11 FINAL GECP

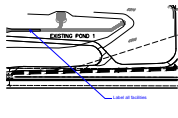
delete one of the leaders



**Subject:** Snapshot  
**Page Index:** 11  
**Date:** 10/21/2022 2:50:50 PM  
**Author:** dsdrice  
**Color:** ■  
**Layer:**  
**Space:**  
**Page Label:** 11 FINAL GECP

**Subject:** Callout  
**Page Index:** 11  
**Date:** 10/21/2022 2:50:42 PM  
**Author:** dsdrice  
**Color:** ■  
**Layer:**  
**Space:**  
**Page Label:** 11 FINAL GECP

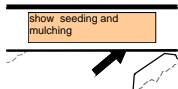
Add labels back



**Subject:** Callout  
**Page Index:** 11  
**Date:** 10/21/2022 2:53:36 PM  
**Author:** dsdrice  
**Color:** ■  
**Layer:**  
**Space:**  
**Page Label:** 11 FINAL GECP

Label all facilities

12 (1)



**Subject:** Engineer  
**Page Index:** 12  
**Date:** 10/19/2022 1:55:06 PM  
**Author:** dotprete  
**Color:** ■  
**Layer:**  
**Space:**  
**Page Label:** 12 FINAL GECP

show seeding and mulching

---

13 (1)

---

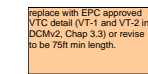


**Subject:** Rectangle  
**Page Index:** 13  
**Date:** 10/19/2022 1:51:42 PM  
**Author:** dotprete  
**Color:** ■  
**Layer:**  
**Space:**  
**Page Label:** 13 FINAL GECP

---

15 (1)

---



**Subject:** Engineer  
**Page Index:** 15  
**Date:** 10/19/2022 2:00:42 PM  
**Author:** dotprete  
**Color:** ■  
**Layer:**  
**Space:**  
**Page Label:** 15 DETAIL GECP

replace with EPC approved VTC detail (VT-1 and VT-2 in DCMv2, Chap 3.3) or revise to be 75ft min length.

---

17 (1)

---



**Subject:** Engineer  
**Page Index:** 17  
**Date:** 10/19/2022 2:01:54 PM  
**Author:** dotprete  
**Color:** ■  
**Layer:**  
**Space:**  
**Page Label:** 17 DETAIL GECP

include seeding and mulching details and seed mix