

PROJECT TEAM
OWNER
CHALLENGER COMMUNITIES
8605 EXPLORER DR STE 250
COLORADO SPRINGS, CO 80920

DEVELOPER
CHALLENGER COMMUNITIES
8605 EXPLORER DR STE 250
COLORADO SPRINGS, CO 80920

APPLICANT
MATRIX DESIGN GROUP
2435 RESEARCH PKWY STE 300
COLORADO SPRINGS, CO 80920
PHONE: (719)575-0100

LANDSCAPE ARCHITECT
MATRIX DESIGN GROUP
2435 RESEARCH PKWY STE 300
COLORADO SPRINGS, CO 80920
PHONE: (719)575-0100

CIVIL ENGINEER
ATWELL LLC
6200 S. SYRACUSE WAY STE 400
GREENWOOD VILLAGE, CO 80111

FALCON HIGHLANDS SOUTH PUDSP

EL PASO COUNTY, CO

PLANNED UNIT DEVELOPMENT AND PRELIMINARY PLAN

A PORTION OF SECTION 12, TOWNSHIP 13 SOUTH, RANGE 65 WEST OF THE SIXTH PRINCIPAL MERIDIAN, COUNTY OF EL PASO, STATE OF COLORADO

GENERAL NOTES

- NO RESIDENTIAL LOTS SHALL HAVE DIRECT ACCESS TO COLLECTOR ROADWAY OR MINOR ARTERIAL ROADWAY CLASSIFICATIONS INCLUDING ANTELOPE MEADOWS CIRCLE. ALL RESIDENTIAL LOTS WILL HAVE DIRECT ACCESS TO LOCAL RESIDENTIAL STREETWAYS.
- WATER SERVICE PROVIDED BY FALCON HIGHLANDS METROPOLITAN DISTRICT.
- ALL WATER SYSTEM ELEMENTS AND THEIR ASSOCIATED APPURTENANCES SHALL BE DEDICATED TO THE FALCON HIGHLANDS METROPOLITAN DISTRICT. ALL OTHER UTILITIES SHALL BE OWNED AS APPROPRIATED.
- WASTEWATER SERVICE PROVIDED BY WOODMEN HILLS METROPOLITAN DISTRICT.
- ALL SANITARY SEWERAGE CONVEYANCE CONDUITS AND THEIR ASSOCIATED APPURTENANCES SHALL BE DEDICATED TO THE WOODMEN HILLS METROPOLITAN DISTRICT. ALL OTHER UTILITIES SHALL BE OWNED AS APPROPRIATED.
- ALL ELECTRICAL SERVICE SHALL BE PROVIDED BY MOUNTAIN VIEW ELECTRIC ASSOCIATION. ALL LOTS THROUGH WHICH MVEA UTILITIES WILL BE LOCATED WILL BE GIVEN UTILITY EASEMENTS AS REQUIRED.
- PUBLIC UTILITY/ DRAINAGE EASEMENTS SHALL BE PROVIDED ON ALL LOTS AS FOLLOWS:
FRONT: TEN FEET (10)
SIDE: FIVE FEET (5)
REAR: SEVEN FEET (7)
- STREET LIGHTS SHALL BE APPROVED BY EPC PCD AND WILL BE RESTRICTED TO MOUNTAIN VIEW ELECTRIC ASSOCIATIONS DETAILS AND SPECIFICATIONS.
- SITE LIGHTINGS WILL MEET THE REQUIREMENTS SET FORTH IN THE EL PASO COUNTY LAND DEVELOPMENT CODE SECTION 6.2.3, AS AMENDED.
- INTERNAL FENCING IS ALLOWED WITHIN INDIVIDUAL REAR & SIDE YARDS, UTILITY EASEMENTS, AND DRAINAGE EASEMENTS. HOWEVER, NO FENCES SHALL IMPEDE DRAINAGE IN ANY WAY.
- NEW SIDEWALKS ALONG LOT FRONTAGE ARE TO MEET ECM REQUIREMENTS, ARE TO BE 5' WIDE BY 5" THICK AND SUBJECT TO THE DEVELOPER COLLATERALIZING AND INSTALLING SAID SIDEWALKS. THE FUTURE LOT OWNER OR BUILDER IS RESPONSIBLE FOR REPAIR OF ANY DAMAGES AFTER THE INITIAL INSTALLATION. SIDEWALKS WITHIN OPEN SPACE OR WHEN NOT ADJACENT TO A STREET MAY HAVE VARIED WIDTHS.
- THE MAILBOX KIOSK WILL BE DETERMINED WITH EACH FINAL PLAT AND IN COORDINATION WITH THE U.S. POSTAL SERVICE. MINOR CHANGES TO RIGHT-OF-WAY, EASEMENTS AND LOTS WITH MAILBOX KIOSK DESIGN WILL NOT REQUIRE AMENDMENT TO THIS PUD/PRELIMINARY PLAN.
- INDIVIDUAL LOT SIDE YARD SWALES SHALL BE CONSTRUCTED DURING INDIVIDUAL LOT CONSTRUCTION/ LANDSCAPING TO PROVIDE ADEQUATE DRAINAGE. ALL PROPERTY OWNERS ARE RESPONSIBLE FOR MAINTAINING PROPER STORM WATER DRAINAGE IN AND THROUGH THEIR PROPERTY. PUBLIC DRAINAGE EASEMENTS AS SPECIFICALLY NOTED ON THE PLAT SHALL BE MAINTAINED BY THE INDIVIDUAL LOT OWNERS UNLESS OTHERWISE INDICATED. HOMEBUILDERS ARE RESPONSIBLE TO ENSURE PROPER DRAINAGE AROUND STRUCTURES, INCLUDING ELEVATIONS OF FOUNDATIONS AND WINDOW WELLS IN RELATION TO SIDE-LOT DRAINAGE EASEMENTS AND SWALES. HOMEOWNERS SHALL NOT CHANGE THE GRADE OF THE LOT OR DRAINAGE SWALES, WITHIN SAID EASEMENTS, AS CONSTRUCTED BY THE BUILDER, IN A MANNER THAT WOULD CAUSE ADVERSE DRAINAGE IMPACTS TO PROPERTIES.
- GRASS BUFFER BMPs WILL BE MAINTAINED IN ACCORDANCE WITH A PERMANENT BMP AGREEMENT AND EASEMENT AND O&M MANUAL TO BE RECORDED AT THE TIME OF FINAL PLAT.
- ALL GAS SERVICE SHALL BE PROVIDED BY COLORADO SPRINGS UTILITIES.
- WETLAND MITIGATION PER PERMIT #2000-00359 TO BE VERIFIED PRIOR TO APPROVAL OF ADJACENT FINAL PLAT.
- ANY REQUIRED OFFSITE EASEMENTS FOR UTILITIES & DRAINAGE SHALL BE SHOWN AT FINAL PLAT AS NEEDED.
- SECONDARY/ EMERGENCY ACCESS WILL BE DETERMINED AT TIME OF CD SUBMITTAL WITH THE FINAL PLAT. SECONDARY ACCESS WILL BE DETERMINED BASED ON FINAL PHASING, GRADING AND ACCESS TO EXISTING DIRT ROADS.

LANDSCAPE NOTES

- COMMON OPEN SPACE AREAS SHALL BE XERISCAPED.
- URBAN PARK IMPROVEMENTS PROVIDED BY THE DEVELOPER MAY BE APPLIED TO PARK LAND DEDICATION AND/ OR FEES WITH REVIEW AND APPROVAL BY EL PASO COUNTY PARKS. ANY URBAN PARK IMPROVEMENTS WILL BE COORDINATED AT TIME OF FINAL PLAT WITH THE EL PASO COUNTY PARKS VIA PARK LAND AGREEMENTS.
- PARK SITE LOCATIONS HAVE BEEN LOCATED IN TRACTS AS SHOWN ON THE DRAWINGS. LOCATIONS ARE SUBJECT TO CHANGE PENDING FUTURE FINAL DESIGN. PARK SITE AMENITIES AND TIMING OF CONSTRUCTION ARE TO BE DETERMINED WITH FUTURE COORDINATION WITH THE EL PASO COUNTY PARK DEPARTMENT.
- LANDSCAPING AREAS, TRAILS, COMMON OPEN SPACE AND BUFFERS SHALL BE OWNED AND MAINTAINED BY THE FALCON HIGHLANDS METROPOLITAN DISTRICT.
- ANY OBJECT WITHIN THE SITE DISTANCE TRIANGLE OR EASEMENT MORE THAN 30 INCHES ABOVE THE FLOWLINE ELEVATION OF THE ADJACENT ROADWAY SHALL CONSTITUTE A SIGHT OBSTRUCTION, AND SHALL BE REMOVED OR LOWERED. THE OBJECTS MAY INCLUDE BUT ARE NOT LIMITED TO BERMS, BUILDINGS, PARKED VEHICLES ON PRIVATE PROPERTY, CUT SLOPES, HEDGES, TREES, BUSHES, UTILITY CABINETS OR TALL CROPS. TREES MAY BE PERMITTED AT THE DISCRETION OF THE ECM ADMINISTRATOR IF PRUNED TO AT LEAST 8 FEET ABOVE THE FLOWLINE ELEVATION OF THE ADJACENT ROADWAY.
- THE MINIMUM HORIZONTAL CLEARANCE FOR SIDEWALKS AROUND UTILITY STRUCTURES, FURNITURE, AND OTHER ENCROACHMENTS SHALL PROVIDE SAFE CONDITIONS FOR PEDESTRIANS AND BICYCLISTS PER THE ENGINEERING CRITERIA MANUAL, AS AMENDED.
- FINAL TRAIL ALIGNMENT TO BE DETERMINED IN THE FIELD BASED ON GRADE, VEGETATION, AND OTHER EXISTING SITE FEATURES.
- ANY FUTURE NON-REGIONAL TRAILS SHALL BE OWNED AND MAINTAINED BY THE FALCON HIGHLANDS METROPOLITAN DISTRICT.

ADA NOTE

- THE SUBDIVIDER/DEVELOPER HAS FAMILIARIZED ITSELF WITH CURRENT AMERICANS WITH DISABILITIES ACT (ADA) LAWS AND ACCESSIBILITY STANDARDS AND HAS LAID OUT THE PLAT AND ASSOCIATED GRADING AND CONSTRUCTION PLANS SO THAT ALL SITE ELEMENTS MEET THE APPLICABLE ADA DESIGN STANDARDS AS PUBLISHED BY THE UNITED STATES DEPARTMENT OF JUSTICE. APPROVAL OF THIS PLAN AND ASSOCIATED CONSTRUCTION DOCUMENTS BY EL PASO COUNTY DOES NOT ASSURE COMPLIANCE WITH THE ADA OR ANY REGULATIONS OR GUIDELINES ENACTED OR PROMULGATED UNDER OR WITH RESPECT TO SUCH LAWS. IT IS THE RESPONSIBILITY OF THE DEVELOPER/HOME BUILDER TO ENSURE ADA ACCESSIBILITY DURING CONSTRUCTION OF THE SIDEWALKS.

FLOODPLAIN NOTE

- A SMALL PORTION OF THIS PROPERTY IS LOCATED WITHIN AN AE DESIGNATED FEMA FLOODPLAIN AS DETERMINED BY THE FLOOD INSURANCE RATE MAP, COMMUNITY MAP NUMBER 08041C0561G and 08041C0545G, EFFECTIVE DATE DECEMBER 7, 2018.

GEOLOGY AND SOILS NOTE

- A "SOILS AND GEOLOGY STUDY", FALCON HIGHLANDS, EL PASO COUNTY, COLORADO" (RMG- ROCKY MOUNTAIN GROUP, DATED OCTOBER 8, 2021; AMENDED DATE SEPTEMBER 7, 2022) IS INCLUDED WITH THE SUBMITTAL PACKAGE. AS PART OF THIS STUDY, 11 EXPLORATORY TEST BORINGS WERE COMPLETED. GEOLOGIC HAZARDS (AS DESCRIBED IN SECTION 7 OF THE REPORT) WERE NOT FOUND TO BE PRESENT AT THIS SITE. POTENTIAL GEOLOGIC CONSTRAINTS (ALSO AS DESCRIBED IN SECTION 7 OF THE REPORT) WERE FOUND ON SITE TO INCLUDE: EXPANSIVE SOILS, UNDOCUMENTED FILL, FAULT & SEISMICITY, RADON, FLOODING & SURFACE DRAINAGE EROSION & CORROSION, SURFACE GRADING AND SHALLOW GROUND WATER. WHERE AVOIDANCE IS NOT READILY ACHIEVABLE, THE EXISTING GEOLOGIC AND ENGINEERING CONDITIONS CAN BE SATISFACTORILY MITIGATED THROUGH PROPER ENGINEERING, DESIGN, AND CONSTRUCTION PRACTICES. IN AREAS WHERE BASEMENTS ARE PROPOSED, AN UNDERDRAIN PLACED AT THE BOTTOM OF SANITARY SEWER TRENCHES WITHIN DRIVE LANES MAY HELP REDUCE THE IMPACT OF GROUNDWATER ON BASEMENT SUITABILITY. BASEMENT CONSTRUCTION SHOULD BE LIMITED EXCEPT WHERE ONE OF THE FOLLOWING CONDITIONS APPLY:
 - UNDERDRAINS ARE INSTALLED AT THE BOTTOM OF SANITARY SEWER TRENCHES WITHIN DRIVE LANES; OR
 - A YEAR-LONG GROUNDWATER MONITORING STUDY HAS BEEN UNDERTAKEN, AND THE RESULTS INDICATE THAT GROUNDWATER IS SUFFICIENTLY DEEP ENOUGH TO ALLOW BASEMENT CONSTRUCTION; OR
 - THE PROPOSED SITE GRADING WILL RESULT IN AT LEAST 14 FEET OF SEPARATION BETWEEN THE PROPOSED GROUND SURFACE AND THE GROUNDWATER ELEVATION.
 - UNDERDRAIN SYSTEM WILL BE PROVIDED AND MAINTAINED BY THE FALCON HIGHLANDS METRO-DISTRICT.

STREET NOTES

- ALL STREETS SHALL BE PUBLIC AND SHALL BE NAMED AND CONSTRUCTED TO EL PASO COUNTY STANDARDS, DEDICATED TO EL PASO COUNTY FOR AND UPON ACCEPTANCE BY EL PASO COUNTY, AND SHALL BE MAINTAINED BY EL PASO COUNTY DEPARTMENT OF TRANSPORTATION.
- LANDSCAPING AREAS, COMMON OPEN SPACE AND BUFFERS SHALL BE OWNED AND MAINTAINED BY THE FALCON HIGHLANDS METROPOLITAN DISTRICT.
- STREETS WITHIN THIS DEVELOPMENT PROVIDE FOR LEVELS OF VEHICULAR CIRCULATION REQUIRED BY THE TRAFFIC STUDY. SIDEWALKS SHALL BE PROVIDED ON BOTH SIDES OF ALL STREETS AS ILLUSTRATED ON THIS PLAN.
- THE SUBDIVIDER(S) AGREES ON BEHALF OF HIM/HERSELF AND ANY DEVELOPER OR BUILDER SUCCESSORS AND ASSIGNEES THAT SUBDIVIDER AND/OR SAID SUCCESSORS AND ASSIGNS SHALL BE REQUIRED TO PAY TRAFFIC IMPACT FEES IN ACCORDANCE WITH THE EL PASO COUNTY ROAD IMPACT FEE PROGRAM RESOLUTION (RESOLUTION NO. 19-471), OR ANY AMENDMENTS THERETO, AT OR PRIOR TO THE TIME OF BUILDING PERMIT SUBMITTALS. THE FEE OBLIGATION, IF NOT PAID AT FINAL PLAT RECORDING, SHALL BE DOCUMENTED ON ALL SALES DOCUMENTS AND ON PLAT NOTES TO ENSURE THAT A TITLE SEARCH WOULD FIND THE FEE OBLIGATION BEFORE SALE OF THE PROPERTY.

GENERAL PROVISIONS

STATEMENT OF INTENT: THE PURPOSE OF THIS PUD (PLANNED UNIT DEVELOPMENT) IS TO PROVIDE FOR SINGLE-FAMILY DETACHED RESIDENTIAL UNITS, OPEN SPACE, UTILITIES, AND DRAINAGE.

AUTHORITY: THIS PUD IS AUTHORIZED BY CHAPTER 4 OF THE EL PASO COUNTY LAND DEVELOPMENT CODE, AS AMENDED, ADOPTED PURSUANT TO THE COLORADO PLANNED UNIT DEVELOPMENT ACT OF 1972, AS AMENDED.

APPLICABILITY: THE PROVISIONS OF THIS PUD SHALL RUN WITH THE LAND. THE LANDOWNERS, THEIR SUCCESSORS, HEIRS OR ASSIGNS SHALL BE BOUND BY THIS DEVELOPMENT PLAN, AS AMENDED AND APPROVED BY THE PLANNING AND COMMUNITY DEVELOPMENT DEPARTMENT DIRECTOR OR BOARD OF COUNTY COMMISSIONERS.

ADOPTION: THE ADOPTION OF THIS DEVELOPMENT PLAN SHALL EVIDENCE THE FINDINGS AND DECISIONS OF THE EL PASO COUNTY BOARD OF COUNTY COMMISSIONERS THAT THIS DEVELOPMENT PLAN FOR FALCON HIGHLANDS IS IN GENERAL CONFORMITY WITH THE EL PASO COUNTY MASTER PLAN, EL PASO COUNTY POLICY PLAN AND APPLICABLE SMALL AREA PLAN(S), IS AUTHORIZED UNDER THE PROVISIONS OF THE EL PASO COUNTY LAND DEVELOPMENT CODE, AS AMENDED, AND THIS DEVELOPMENT PLAN COMPLIES WITH THE COLORADO PLANNED UNIT DEVELOPMENT ACT OF 1972, AS AMENDED.

RELATIONSHIP TO COUNTY REGULATIONS: THE PROVISIONS OF THIS DEVELOPMENT PLAN SHALL PREVAIL AND GOVERN THE DEVELOPMENT OF FALCON HIGHLANDS PROVIDED; HOWEVER, THAT WHERE THE PROVISIONS OF THIS DEVELOPMENT PLAN DO NOT ADDRESS A PARTICULAR SUBJECT, THE RELEVANT PROVISIONS OF THE EL PASO COUNTY LAND DEVELOPMENT CODE, AS AMENDED AND IN EFFECT AT THE TIME OF THE PUD PLAN APPROVAL (OR OWNER ACKNOWLEDGE THE PUD CHANGES WITH CODE), OR ANY OTHER APPLICABLE RESOLUTIONS OR REGULATIONS OF EL PASO COUNTY, SHALL BE APPLICABLE.

ENFORCEMENT: TO FURTHER THE MUTUAL INTEREST OF THE RESIDENTS, OCCUPANTS, AND OWNERS OF THE PUD AND OF THE PUBLIC IN THE PRESERVATION OF THE INTEGRITY OF THIS DEVELOPMENT PLAN, THE PROVISIONS OF THIS PLAN RELATING TO THE USE OF LAND AND THE LOCATION OF COMMON OPEN SPACE SHALL RUN IN FAVOR OF EL PASO COUNTY AND SHALL BE ENFORCEABLE AT LAW OR IN EQUITY BY THE COUNTY WITHOUT LIMITATION ON ANY POWER OR REGULATION OTHERWISE GRANTED BY LAW.

CONFLICT: WHERE THERE IS MORE THEN ONE PROVISION WITHIN THE DEVELOPMENT PLAN THAT COVERS THE SAME SUBJECT MATTER, THE PROVISION WHICH IS MOST RESTRICTIVE OR IMPOSES HIGHER STANDARDS OR REQUIREMENTS SHALL GOVERN.

LEGAL DESCRIPTION

A PORTION OF SECTION 11 AND SECTION 12, TOWNSHIP 13 SOUTH, RANGE 65 WEST OF THE SIXTH PRINCIPAL MERIDIAN, COUNTY OF EL PASO, STATE OF COLORADO, MORE PARTICULARLY DESCRIBED AS FOLLOWS:

BASIS OF BEARINGS: BEARINGS ARE BASED ON THE WEST LINE OF THE SOUTHWEST QUARTER OF SECTION 12, TOWNSHIP 13 SOUTH, RANGE 65 WEST OF THE SIXTH PRINCIPAL MERIDIAN, MONUMENTED AT THE SOUTH END BY A FOUND3-1/4" ALUMINUM CAP STAMPED "AZTEC CONSULTANTS PLS 38256" AND AT THE NORTH END BY A FOUND 3-1/4" ALUMINUM CAP STAMPED "PLS 4842". SAID WEST LINE BEARS NORTH 00°23'31" WEST, WITH ALL BEARINGS CONTAINED HEREIN RELATIVE THERETO;

BEGINNING AT THE SOUTHWEST CORNER OF SAID SECTION 12;

THENCE SOUTH 89°36'22" WEST 100.00 FEET TO THE WEST LINE OF THE EAST 100 FEET OF SECTION 11, TOWNSHIP 13 SOUTH, RANGE 65 WEST;

THENCE ALONG SAID WEST LINE NORTH 00°23'31" WEST 1169.39 FEET TO THE SOUTHWEST CORNER OF FALCON HIGHLANDS FILING NO. 2 AS SHOWN ON THE PLAT RECORDED AT RECEPTION NO. 206712369, EL PASO COUNTY RECORDS;

THENCE ALONG THE SOUTHERLY BOUNDARY OF SAID FALCON HIGHLANDS FILING NO. 2 THE FOLLOWING THIRTY-SIX (36) COURSES:

- NORTH 89°30'24" EAST 1345.41 FEET;
- NORTH 00°29'36" WEST 29.99 FEET TO THE BEGINNING OF A TANGENT CURVE TO THE LEFT HAVING A RADIUS OF 1025.00 FEET;
- 302.80 FEET ALONG THE ARC OF SAID CURVE THROUGH A CENTRAL ANGLE OF 16°55'34";
- NORTH 17°24'20" WEST 554.86 FEET TO THE BEGINNING OF A TANGENT CURVE TO THE RIGHT HAVING A RADIUS OF 1030.00 FEET;
- 376.91 FEET ALONG THE ARC OF SAID CURVE THROUGH A CENTRAL ANGLE OF 20°57'59";
- SOUTH 86°13'54" EAST 54.48 FEET;
- SOUTH 31°51'00" EAST 85.17 FEET;
- SOUTH 52°36'41" EAST 76.95 FEET;
- SOUTH 73°19'02" EAST 65.73 FEET;
- SOUTH 74°06'49" EAST 291.13 FEET;
- SOUTH 79°13'17" EAST 145.07 FEET;
- SOUTH 85°23'13" EAST 145.17 FEET;
- NORTH 88°52'41" EAST 145.19 FEET;
- NORTH 83°36'10" EAST 131.74 FEET;
- SOUTH 10°35'23" WEST 114.54 FEET;
- SOUTH 31°38'08" EAST 124.91 FEET;
- SOUTH 62°45'04" EAST 116.47 FEET;
- NORTH 85°18'48" EAST 119.21 FEET;
- NORTH 46°48'18" EAST 298.18 FEET;
- NORTH 34°38'03" WEST 203.48 FEET;
- NORTH 62°18'11" EAST 203.67 FEET;
- SOUTH 85°51'10" EAST 75.24 FEET;
- SOUTH 72°16'09" EAST 30.02 FEET TO THE BEGINNING OF A NON-TANGENT CURVE TO THE LEFT HAVING A RADIUS OF 810.00 FEET AND A CENTER WHICH BEARS NORTH 72°16'30" WEST;
- 7.53 FEET ALONG THE ARC OF SAID CURVE THROUGH A CENTRAL ANGLE OF 0°31'58";
- SOUTH 72°48'14" EAST 60.00 FEET TO THE BEGINNING OF A NON-TANGENT CURVE TO THE LEFT HAVING A RADIUS OF 870.00 FEET AND A CENTER WHICH BEARS NORTH 72°43'54" WEST;
- 540.58 FEET ALONG THE ARC OF SAID CURVE THROUGH A CENTRAL ANGLE OF 35°36'03";
- NORTH 77°04'11" EAST 391.37 FEET;
- SOUTH 10°42'58" EAST 32.97 FEET TO THE BEGINNING OF A TANGENT CURVE TO THE LEFT HAVING A RADIUS OF 240.00 FEET;
- 215.59 FEET ALONG THE ARC OF SAID CURVE THROUGH A CENTRAL ANGLE OF 51°28'06";
- SOUTH 62°11'35" EAST 135.79 FEET TO THE BEGINNING OF A TANGENT CURVE TO THE RIGHT HAVING A RADIUS OF 410.00 FEET;
- 105.19 FEET ALONG THE ARC OF SAID CURVE THROUGH A CENTRAL ANGLE OF 14°42'02";
- SOUTH 47°29'03" EAST 15.72 FEET;
- SOUTH 42°12'30" WEST 45.02 FEET TO THE BEGINNING OF A TANGENT CURVE TO THE LEFT HAVING A RADIUS OF 630.00 FEET;
- 197.16 FEET ALONG THE ARC OF SAID CURVE THROUGH A CENTRAL ANGLE OF 17°55'51";
- SOUTH 24°16'39" WEST 681.69 FEET;
- NORTH 88°25'54" EAST 861.63 FEET TO THE NORTHWESTERLY RIGHT-OF-WAY LINE OF THE CHICAGO, ROCK ISLAND AND PACIFIC RAILWAY;

THENCE ALONG SAID NORTHWESTERLY RIGHT-OF-WAY LINE THE FOLLOWING THREE (3) COURSES:

- SOUTH 49°35'24" WEST 808.48 FEET;
- NORTH 89°54'42" WEST 154.05 FEET;
- SOUTH 49°35'01" WEST 2027.95 FEET TO THE SOUTH LINE OF SAID SOUTHWEST QUARTER;

THENCE ALONG SAID SOUTH LINE NORTH 89°50'23" WEST 1610.14 FEET TO THE POINT OF BEGINNING;

EXCEPT THAT TRACT OF LAND CONVEYED TO FALCON HIGHLANDS METROPOLITAN DISTRICT IN WARRANTY DEED RECORDED AT RECEPTION NO. 206055833, MORE PARTICULARLY DESCRIBED AS FOLLOWS:

A TRACT OF LAND SITUATED IN THE SOUTHWEST QUARTER OF SECTION 12, TOWNSHIP 13 SOUTH, RANGE 65 WEST OF THE SIXTH PRINCIPAL MERIDIAN, COUNTY OF EL PASO, STATE OF COLORADO, MORE PARTICULARLY DESCRIBED AS FOLLOWS:

BASIS OF BEARINGS: BEARINGS ARE BASED ON THE WEST LINE OF THE SOUTHWEST QUARTER OF SECTION 12, TOWNSHIP 13 SOUTH, RANGE 65 WEST OF THE SIXTH PRINCIPAL MERIDIAN, MONUMENTED AT THE SOUTH END BY A FOUND3-1/4" ALUMINUM CAP STAMPED "AZTEC CONSULTANTS PLS 38256" AND AT THE NORTH END BY A FOUND 3-1/4" ALUMINUM CAP STAMPED "PLS 4842". SAID WEST LINE BEARS NORTH 00°23'31" WEST, WITH ALL BEARINGS CONTAINED HEREIN RELATIVE THERETO;

COMMENCING AT THE SOUTHWEST CORNER OF SAID SECTION 12;

THENCE NORTH 81°51'28" EAST 1122.86 FEET TO THE MOST SOUTHERLY CORNER OF SAID PARCEL OF LAND AS DESCRIBED IN SAID WARRANTY DEED RECORDED AT RECEPTION NO.206055833, SAID POINT BEING THE POINT OF BEGINNING;

THENCE ALONG THE WESTERLY, NORTHERLY, EASTERLY AND SOUTHERLY LINE OF SAID PARCEL OF LANED THE FOLLOWING FIVE (5) COURSES:

- NORTH 17°27'03" WEST 81.74 FEET TO THE BEGINNING OF A NON-TANGENT CURVE TO THE LEFT HAVING A RADIUS OF 55.00 FEET AND A CENTER WHICH BEARS NORTH 12°43'32" WEST;
- 55.12 FEET ALONG THE ARC OF SAID CURVE THROUGH A CENTRAL ANGLE OF 57°25'06";
- NORTH 89°30'32" EAST 103.43 FEET;
- SOUTH 13°40'24" EAST 72.65 FEET;
- SOUTH 72°19'42" WEST 142.43 FEET TO THE POINT OF BEGINNING;

CONTAINING 5,469,425 SQUARE FEET, OR 125.56 ACRES, MORE OR LESS.

LAND OWNER CERTIFICATION

IN WITNESS WHEREOF, THE AFOREMENTIONED CHALLENGER COMMUNITIES LLC

HAS EXECUTED THESE PRESENTS THIS _____ DAY OF _____
20__ A.D. , A COLORADO LIMITED LIABILITY COMPANY

AUTHORIZED AGENT, MANAGER _____

STATE OF COLORADO)
EL PASO COUNTY) JSS.

THE ABOVE AND FOREGOING STATEMENT WAS ACKNOWLEDGED BEFORE ME THIS _____ DAY OF _____ 20__ A.D. BY

_____ WITNESS MY HAND AND SEAL:

_____ MY COMMISSION EXPIRES: _____

IN WITNESS WHEREOF, THE AFOREMENTIONED NEXTOP HOLDINGS LLC

HAS EXECUTED THESE PRESENTS THIS _____ DAY OF _____
20__ A.D. , A COLORADO LIMITED LIABILITY COMPANY

AUTHORIZED AGENT, MANAGER _____

STATE OF COLORADO)
EL PASO COUNTY) JSS.

THE ABOVE AND FOREGOING STATEMENT WAS ACKNOWLEDGED BEFORE ME THIS _____ DAY OF _____ 20__ A.D. BY

_____ WITNESS MY HAND AND SEAL:

_____ MY COMMISSION EXPIRES: _____

BOARD OF COUNTY COMMISSIONERS CERTIFICATE

THIS PUD DEVELOPMENT PLAN / PRELIMINARY PLAN FOR FALCON HIGHLANDS SOUTH WAS APPROVED FOR FILING BY THE EL PASO COUNTY, COLORADO BOARD OF COUNTY COMMISSIONERS ON THE _____ DAY OF _____, 2023, SUBJECT TO ANY NOTES SPECIFIED HEREON AND ANY CONDITIONS INCLUDED IN THE RESOLUTION OF APPROVAL. THE DEDICATIONS OF LAND TO THE PUBLIC STREETS, TRACTS, AND EASEMENTS ARE ACCEPTED, BUT PUBLIC IMPROVEMENTS THEREON WILL NOT BECOME THE MAINTENANCE RESPONSIBILITY OF EL PASO COUNTY UNTIL PRELIMINARY ACCEPTANCE OF THE PUBLIC IMPROVEMENTS IN ACCORDANCE WITH THE REQUIREMENTS OF THE LAND DEVELOPMENT CODE AND ENGINEERING CRITERIA MANUAL, AND THE SUBDIVISION IMPROVEMENTS AGREEMENT.

CHAIR, BOARD OF COUNTY COMMISSIONERS _____ DATE _____

DIRECTOR, PLANNING AND COMMUNITY DEVELOPMENT _____ DATE _____

CLERK AND RECORDER CERTIFICATION

STATE OF COLORADO
COUNTY OF EL PASO

I HEREBY CERTIFY THAT THIS INSTRUMENT WAS FILED IN MY OFFICE ON THIS _____ DAY OF _____, 20__, AND WAS RECORDED AT RECEPTION NUMBER _____ OF THE RECORDS OF EL PASO COUNTY

EL PASO COUNTY CLERK AND RECORDER

SUMMARY DATA

PROPERTY SIZE	125.56 ACRES
TAX SCHEDULE NO.	5300000817, 5300000587,
	5300000588,5300000586, 5312400012
PROJECT ADDRESS	UNPLATTED
EXISTING ZONING	PUD
PROPOSED ZONING	PUD
EXISTING LAND USE	VACANT
PROPOSED LAND USE	SINGLE FAMILY RESIDENTIAL
PROPOSED LOT/UNIT COUNT	378
PROPOSED TOTAL GROSS DENSITY	3.02
PROPOSED NET DENSITY	6.40
BUILDING SETBACKS (LOTS 1-354)	FRONT-20' SIDE-5' REAR-10'
BUILDING SETBACKS (LOTS 355-378)	FRONT-25' SIDE-10' REAR-25'
LANDSCAPE SETBACKS	10'
MIN. LOT SIZE	3500 SF
MIN. LOT WIDTH	30'

LAND USE DATA

LAND USE	NO. ACRES PROVIDED	% OF TOTAL PROPERTY
SINGLE FAMILY RESIDENTIAL	59.4	47%
OPEN SPACE/PARKS	39.9	32%
PUBLIC RIGHT-OF-WAY	19.9	16%
STORMWATER FACILITIES	6.4	5%

NOTE: TOTAL OPEN SPACE REQUIRED IS 10% OF TOTAL ACREAGE, 125.56 AC X .10 = 12.56 ACRES
TOTAL OPEN SPACE PROVIDED IS 32% = 39.9 ACRES

SHEET INDEX

DESCRIPTION	NUMBER	TITLE
COVER SHEET	1	CS01
PHASING AND TRACT MAP	2	DT01
PUD DETAILS	3-4	DT02-DT03
SITE PLANS	5-12	SP01- SP08
UTILITY PHASING PLAN	13	
UTILITY PLANS	14-21	
LANDSCAPE COVER	22	LS01
LANDSCAPE NOTES AND DETAILS	23-24	LS02-LS03
LANDSCAPE PLANS	25-31	LS04-LS10

CONSULTANTS:

PLANNER/ LANDSCAPE ARCHITECT:

2435 RESEARCH PARKWAY,
SUITE 300
COLORADO SPRINGS, CO 80920
PHONE: (719) 575-0100
FAX : (719) 575-0208

CIVIL ENGINEER:
ATWELL LLC
6200 S. SYRACUSE WAY
SUITE 470
GREENWOOD VILLAGE, CO 80111

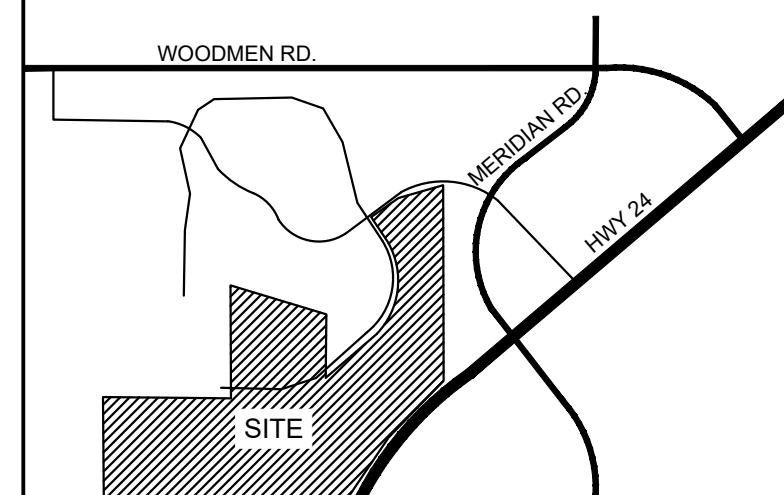
OWNER/DEVELOPER:

CHALLENGER COMMUNITIES

8605 EXPLORER DR.
SUITE 250
COLORADO SPRINGS, CO 80920

APPROVAL:

VICINITY MAP:



PROJECT:

FALCON HIGHLANDS PUDSP DEVELOPMENT PLAN

EL PASO COUNTY, CO
OCTOBER 10, 2023

REVISION HISTORY:

NO	DATE	DESCRIPTION	BY
0	08/26/2022	PER COUNTY COMMENTS	AP
1	09/08/2022	PER COUNTY COMMENTS	AP
2	04/20/2023	PER COUNTY COMMENTS	RF
3	07/20/2023	PER COUNTY COMMENTS	RF
4	09/22/2023	PER COUNTY COMMENTS	RF

DRAWING INFORMATION:

PROJECT NO.: 21.1208.01

DRAWN BY: AJP

CHECKED BY: JRA

APPROVED BY: JRA

SHEET TITLE:

COVER

CS01

SHEET 1 OF 31

COUNTY FILE NO.: PUDSP-22-005

TRACT TABLE

TRACT	SIZE (SF)	LANDSCAPE/OPEN SPACE/TRAIL	PARKS AND TRAILS	SIGNAGE/PUBLIC IMPROVEMENTS	MAILBOX KIOSK	DRAINAGE/RETENTION	PUBLIC UTILITIES	OWNED BY	MAINTAINED BY
A	266,205	X		X	X			FHMD	FHMD
B	6,301			X	X			FHMD	FHMD
C	66,263	X		X	X		X	FHMD	FHMD
D	6,600	X			X		X	FHMD	FHMD
E	11,000	X			X		X	FHMD	FHMD
F	1,491,144	X	X	X	X	X	X	FHMD	FHMD
G	152,030	X	X		X			FHMD	FHMD
H	7,089			X	X			FHMD	FHMD
I	8,141			X	X			FHMD	FHMD
TOTAL	2,014,773								

FHMD = FALCON HIGHLANDS METROPOLITAN DISTRICT

PHASING

PHASE	# OF UNITS	LOT NUMBERS	DEVELOPMENT TIMELINE
1	50	1-12, 46-88	FALL 2022
2	193	13-45, 89-243	2023
3	111	244-354	FUTURE
4	24	355-378	FUTURE

FALCON HIGHLANDS

EL PASO COUNTY, CO PLANNED UNIT DEVELOPMENT AND PRELIMINARY PLAN

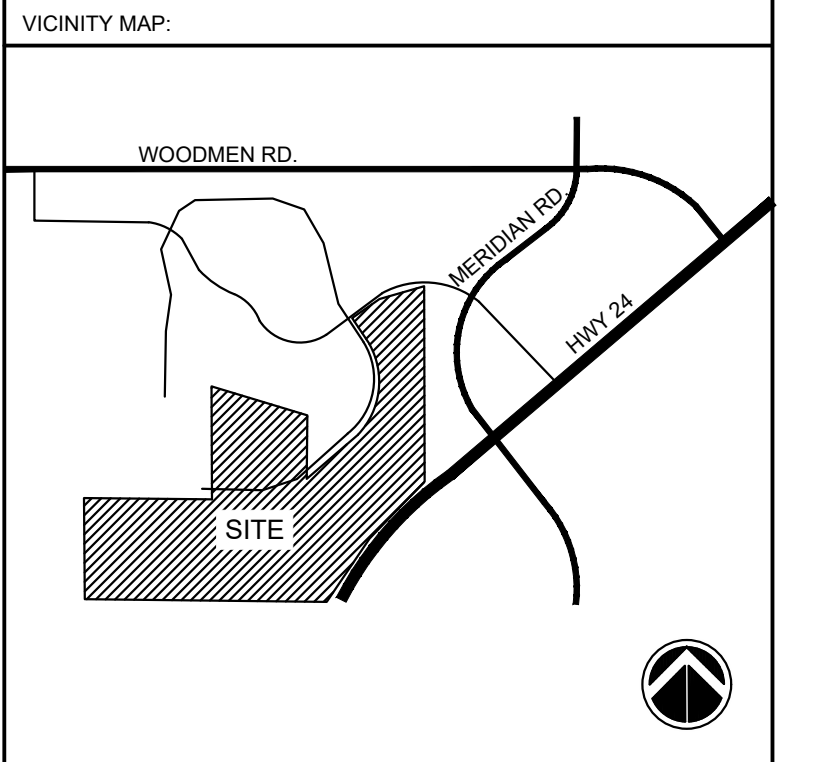
A PORTION OF SECTION 12, TOWNSHIP 13 SOUTH, RANGE 65
WEST OF THE SIXTH PRINCIPAL MERIDIAN, COUNTY OF EL PASO,
STATE OF COLORADO

CONSULTANTS:
PLANNER/ LANDSCAPE ARCHITECT:
2435 RESEARCH PARKWAY,
SUITE 300
COLORADO SPRINGS, CO 80920
PHONE: (719) 575-0100
FAX: (719) 575-0208

CIVIL ENGINEER:
ATWELL LLC
6200 S. SYRACUSE WAY
SUITE 470
GREENWOOD VILLAGE, CO 80111

OWNER/DEVELOPER:
CHALLENGER COMMUNITIES
8605 EXPLORER DR.
SUITE 250
COLORADO SPRINGS, CO 80920

APPROVAL:



PROJECT:
**FALCON HIGHLANDS PUDSP
DEVELOPMENT PLAN**
EL PASO COUNTY, CO
OCTOBER 10, 2023

REVISION HISTORY:

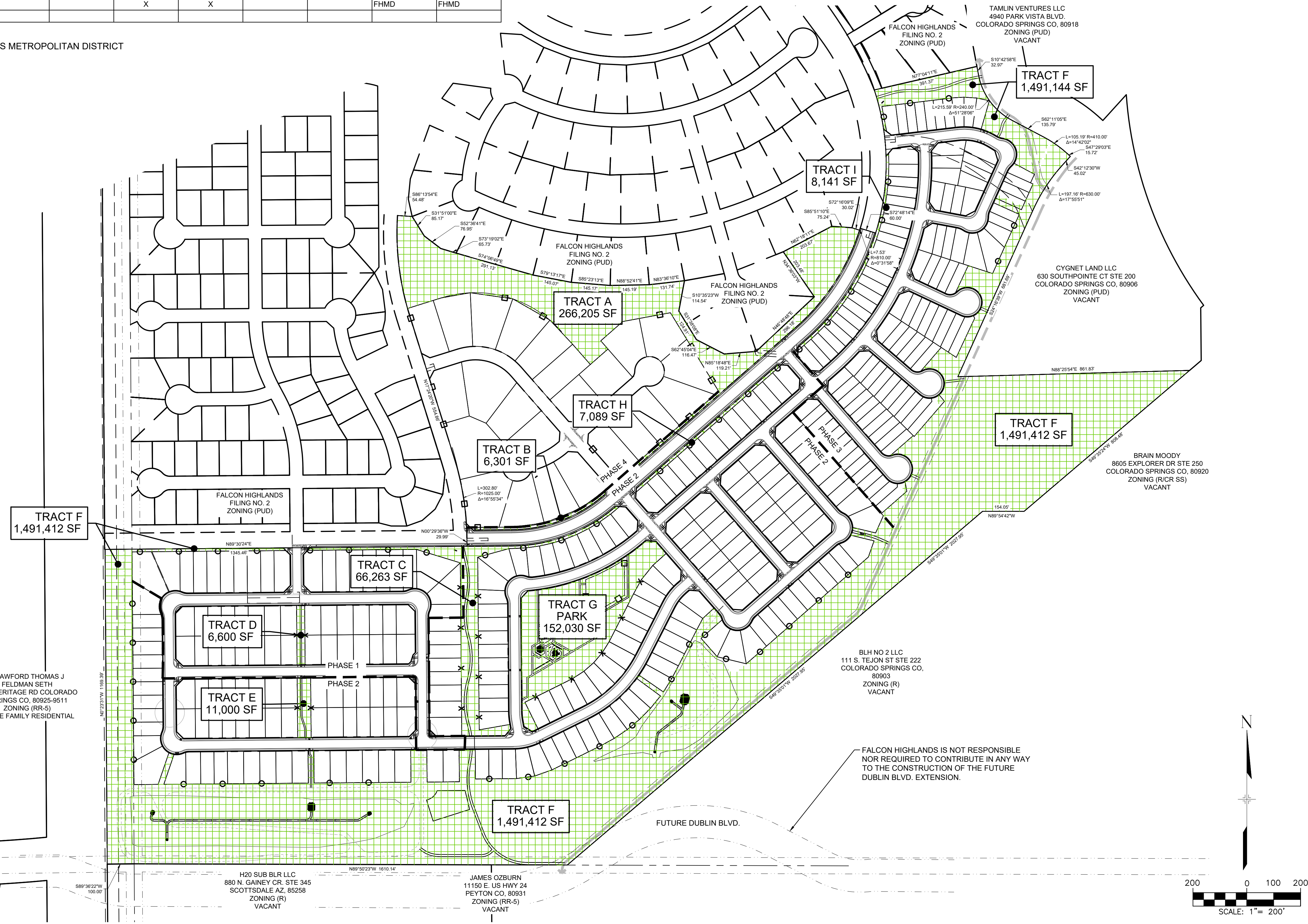
NO.	DATE	DESCRIPTION	BY
0	08/26/2022	PER COUNTY COMMENTS	AP
1	09/08/2022	PER COUNTY COMMENTS	AP
2	04/20/2023	PER COUNTY COMMENTS	RF
3	07/20/2023	PER COUNTY COMMENTS	RF
4	09/22/2023	PER COUNTY COMMENTS	RF

DRAWING INFORMATION:
PROJECT NO: 21.1208.01
DRAWN BY: AJP
CHECKED BY: JRA
APPROVED BY: JRA
SHEET TITLE:

PUD TRACT AND PHASING MAP

DT01
SHEET 2 OF 31

COUNTY FILE NO.: PUDSP-22-005



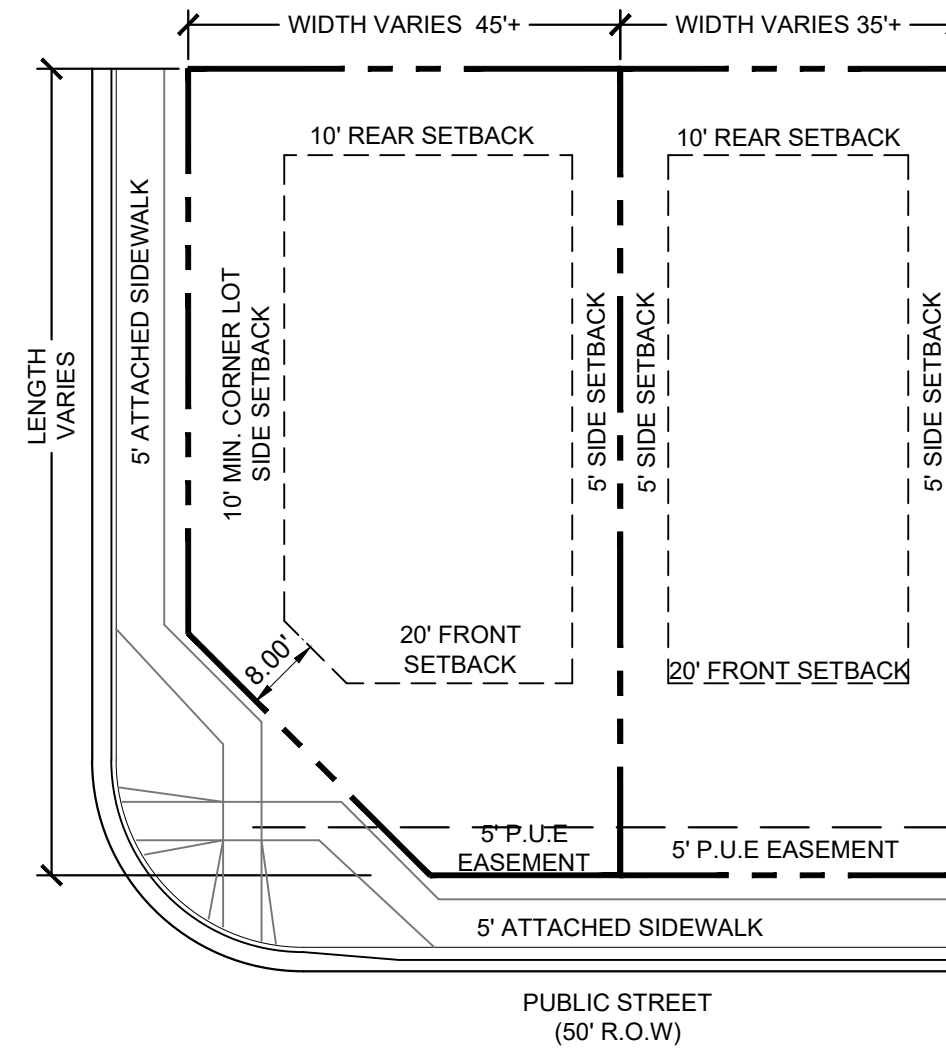
FILE LOCATION: S:\21.1208.001\FALCON HIGHLANDS\100.DWG\104.PLAN SETS\DEVELOPMENT PLAN\DT01.DWG

DIMENSIONAL STANDARDS AND GUIDELINES

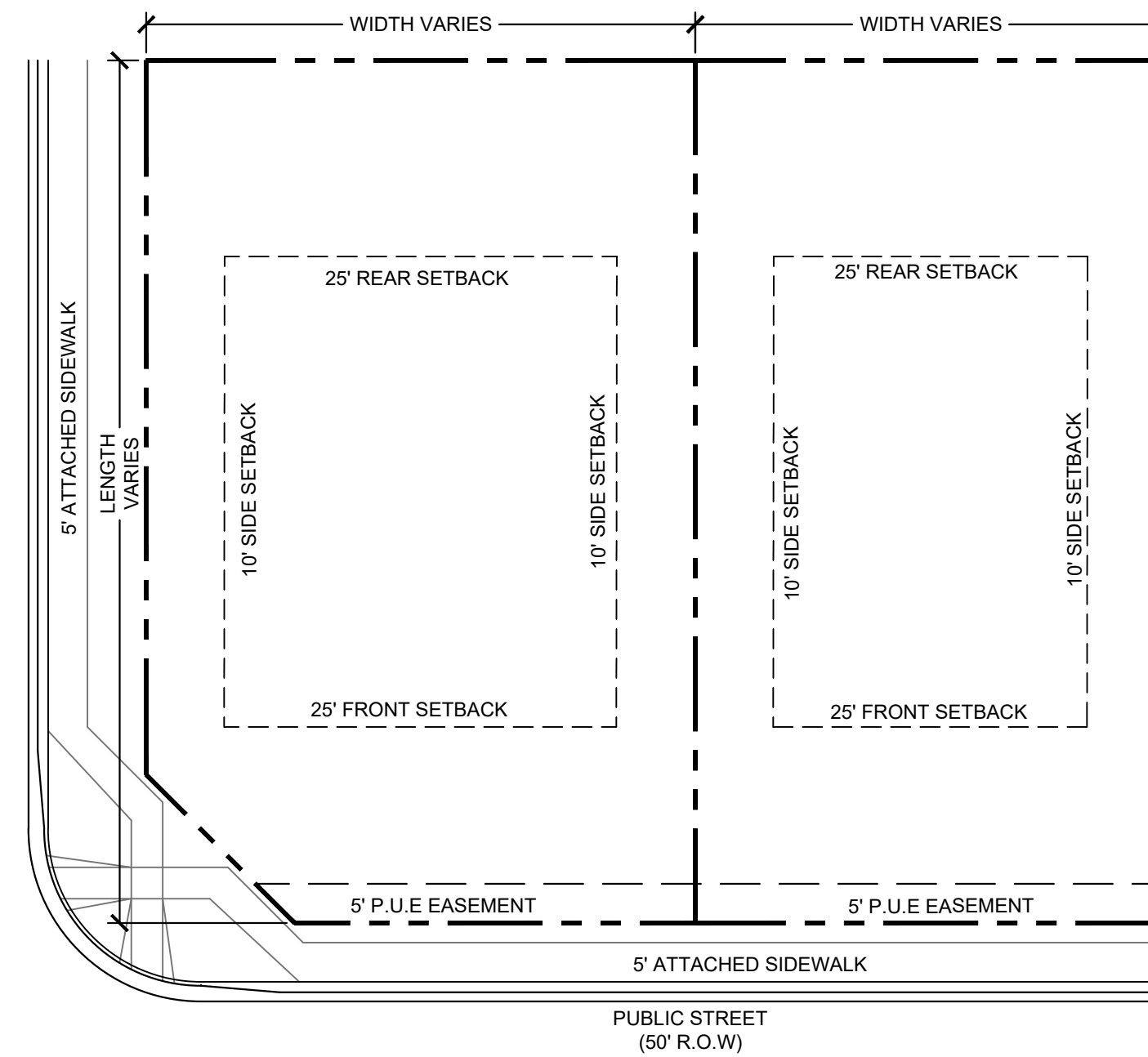
LOTS 1-354

- MINIMUM LOT AREA:
 - DWELLING, SINGLE FAMILY: 3,500 SF
- MAXIMUM PERCENTAGE OF STRUCTURAL COVERAGE: NO MAXIMUM
- MAXIMUM STRUCTURAL HEIGHT: FORTY FIVE FEET (45').
- MINIMUM WIDTH OF LOT AT FRONT BUILDING SETBACK LINE: THIRTY FIVE FEET (35') OR AS OTHERWISE SHOWN.
- PROJECTIONS INTO SETBACKS AND EASEMENTS ARE GOVERNED BY THE EL PASO COUNTY LAND DEVELOPMENT CODE, AS AMENDED. ALL PROPERTY OWNERS ARE RESPONSIBLE FOR MAINTAINING PROPER STORM WATER DRAINAGE IN AND THROUGH THEIR PROPERTY. PUBLIC DRAINAGE EASEMENTS AS SPECIFICALLY NOTED ON THE PLAT SHALL BE MAINTAINED BY THE INDIVIDUAL LOT OWNERS UNLESS OTHERWISE INDICATED. HOMEBUILDERS ARE RESPONSIBLE TO ENSURE PROPER DRAINAGE AROUND STRUCTURES, INCLUDING ELEVATIONS OF FOUNDATIONS AND WINDOW WELLS IN RELATION TO SIDE-LOT DRAINAGE EASEMENTS AND SWALES. HOMEOWNERS SHALL NOT CHANGE THE GRADE OF THE LOT OR DRAINAGE SWALES, WITHIN SAID EASEMENTS, AS CONSTRUCTED BY THE BUILDER, IN A MANNER THAT WOULD CAUSE ADVERSE DRAINAGE IMPACTS TO PROPERTIES.
- SETBACK AND EASEMENT REQUIREMENTS (SEE DETAILS):
 - FRONT YARD: TWENTY FEET (20')
 - SIDE YARD: FIVE FEET (5')
 - REAR YARD: TEN FEET (10')
 - CORNER YARD (NON-DRIVEWAY SIDE): TEN FEET (10')
 - CORNER LOT CHAMFER: EIGHT FEET (8')
- ACCESSORY STRUCTURE STANDARDS:
 - MAXIMUM ACCESSORY STRUCTURE HEIGHT: TEN FEET (10')
 - SETBACK REQUIREMENTS:

SIDE YARD:	FIVE FEET (5')
REAR YARD:	FIVE FEET (5')
- PROJECTION INTO SETBACKS AND EASEMENTS
 - A COVERED/ SEMI-ENCLOSED PORCH MAY PROJECT INTO A REQUIRED FRONT OR REAR YARD SETBACK A MAXIMUM OF 10 FEET AND SHALL ONLY BE ENCLOSED ON A MAXIMUM OF TWO SIDES.
 - OPEN AND UNENCLOSED PATIOS, FREESTANDING PERGOLAS, DECKS, PLATFORMS, LANDINGS OR RAMPS MAY EXTEND INTO REQUIRED FRONT, SIDE OR REAR YARD SETBACKS PROVIDED THE PATIO, DECK, PLATFORM, LANDING OR RAMP DOES NOT EXCEED 18 INCHES IN HEIGHT MEASURED FROM THE FINISHED FLOOR TO ANY ADJACENT POINT OF THE FINISHED GRADE.
 - OPEN AND UNENCLOSED PATIOS, PERGOLAS, DECKS, PLATFORMS, LANDINGS OR RAMPS EXCEEDING 18 INCHES IN HEIGHT MEASURED FROM THE FINISHED FLOOR TO ANY ADJACENT POINT OF THE FINISHED GRADE MAY EXTEND A MAXIMUM OF 10 FEET INTO REQUIRED FRONT OR REAR YARD SETBACKS AND A MAXIMUM OF 42 INCHES INTO SIDE YARD SETBACKS.
 - AWNINGS, CHIMNEYS AND FLUES, SILLS, BELT COURSES, CORNICES, EAVES AND OTHER SIMILAR ARCHITECTURAL FEATURES MAY PROJECT NOT MORE THAN 2 FEET INTO REQUIRED FRONT, SIDE OR REAR YARD SETBACKS.
 - CANTILEVERED BAY WINDOWS, NO GREATER THAN 12 FEET IN WIDTH, MAY PROJECT NOT MORE THAN 3 FEET INTO A REQUIRED FRONT OR REAR YARD SETBACK. THE WINDOW SHALL INCLUDE NO SUPPORTS THAT EXTEND INTO THE REQUIRED FRONT OR REAR YARD SETBACK.
 - WINDOW WELLS, ENTRY LANDINGS AND ASSOCIATED SIDEWALK MAY ENCROACH IN SIDEYARD SETBACKS AND EASEMENTS UP TO 4 FEET.



LOTS 1-354



LOTS 355-378

DIMENSIONAL STANDARDS AND GUIDELINES

LOTS 355-378

- MINIMUM LOT AREA:
 - DWELLING, SINGLE FAMILY: 19,000 SF
- MAXIMUM PERCENTAGE OF STRUCTURAL COVERAGE: NO MAXIMUM
- MAXIMUM STRUCTURAL HEIGHT: FORTY FIVE FEET (45').
- MINIMUM WIDTH OF LOT AT FRONT BUILDING SETBACK LINE: THIRTY FIVE FEET (35') OR AS OTHERWISE SHOWN.
- PROJECTIONS INTO SETBACKS AND EASEMENTS ARE GOVERNED BY THE EL PASO COUNTY LAND DEVELOPMENT CODE, AS AMENDED. ALL PROPERTY OWNERS ARE RESPONSIBLE FOR MAINTAINING PROPER STORM WATER DRAINAGE IN AND THROUGH THEIR PROPERTY. PUBLIC DRAINAGE EASEMENTS AS SPECIFICALLY NOTED ON THE PLAT SHALL BE MAINTAINED BY THE INDIVIDUAL LOT OWNERS UNLESS OTHERWISE INDICATED. HOMEBUILDERS ARE RESPONSIBLE TO ENSURE PROPER DRAINAGE AROUND STRUCTURES, INCLUDING ELEVATIONS OF FOUNDATIONS AND WINDOW WELLS IN RELATION TO SIDE-LOT DRAINAGE EASEMENTS AND SWALES. HOMEOWNERS SHALL NOT CHANGE THE GRADE OF THE LOT OR DRAINAGE SWALES, WITHIN SAID EASEMENTS, AS CONSTRUCTED BY THE BUILDER, IN A MANNER THAT WOULD CAUSE ADVERSE DRAINAGE IMPACTS TO PROPERTIES.
- SETBACK REQUIREMENTS (SEE DETAILS):
 - FRONT YARD: TWENTY FIVE FEET (25')
 - SIDE YARD: TEN FEET (10')
 - REAR YARD: TWENTY FIVE FEET (25')
 - CORNER YARD (NON-DRIVEWAY SIDE): TEN FEET (10')
- ACCESSORY STRUCTURE STANDARDS:
 - MAXIMUM ACCESSORY STRUCTURE HEIGHT: TEN FEET (10')
 - SETBACK REQUIREMENTS:

SIDE YARD:	FIVE FEET (5')
REAR YARD:	FIVE FEET (5')
- PROJECTION INTO SETBACKS AND EASMENTS
 - A COVERED/ SEMI-ENCLOSED PORCH MAY PROJECT INTO A REQUIRED FRONT OR REAR YARD SETBACK A MAXIMUM OF 10 FEET AND SHALL ONLY BE ENCLOSED ON A MAXIMUM OF TWO SIDES.
 - OPEN AND UNENCLOSED PATIOS, FREESTANDING PERGOLAS, DECKS, PLATFORMS, LANDINGS OR RAMPS MAY EXTEND INTO REQUIRED FRONT, SIDE OR REAR YARD SETBACKS PROVIDED THE PATIO, DECK, PLATFORM, LANDING OR RAMP DOES NOT EXCEED 18 INCHES IN HEIGHT MEASURED FROM THE FINISHED FLOOR TO ANY ADJACENT POINT OF THE FINISHED GRADE.
 - OPEN AND UNENCLOSED PATIOS, PERGOLAS, DECKS, PLATFORMS, LANDINGS OR RAMPS EXCEEDING 18 INCHES IN HEIGHT MEASURED FROM THE FINISHED FLOOR TO ANY ADJACENT POINT OF THE FINISHED GRADE MAY EXTEND A MAXIMUM OF 10 FEET INTO REQUIRED FRONT OR REAR YARD SETBACKS AND A MAXIMUM OF 42 INCHES INTO SIDE YARD SETBACKS.
 - AWNINGS, CHIMNEYS AND FLUES, SILLS, BELT COURSES, CORNICES, EAVES AND OTHER SIMILAR ARCHITECTURAL FEATURES MAY PROJECT NOT MORE THAN 2 FEET INTO REQUIRED FRONT, SIDE OR REAR YARD SETBACKS.
 - CANTILEVERED BAY WINDOWS, NO GREATER THAN 12 FEET IN WIDTH, MAY PROJECT NOT MORE THAN 3 FEET INTO A REQUIRED FRONT OR REAR YARD SETBACK. THE WINDOW SHALL INCLUDE NO SUPPORTS THAT EXTEND INTO THE REQUIRED FRONT OR REAR YARD SETBACK.
 - WINDOW WELLS, ENTRY LANDINGS AND ASSOCIATED SIDEWALK MAY ENCROACH IN SIDEYARD SETBACKS AND EASEMENTS UP TO 4 FEET.

TYPICAL LOT NOTES

- LOCATION OF PRIVATE 4'-5' WIDE SIDEWALKS TO FRONT ENTRY TO BE DETERMINED BY INDIVIDUAL HOUSE INGRESS/ EGRESS CONFIGURATION.
- ENTRY LANDING AND ASSOCIATED SIDEWALK MY ENCROACH INTO SIDEYARD SETBACKS AND EASEMENTS UP TO 4 FEET.
- OWNER/ BUILDER TO ENSURE DRIVEWAYS DO NOT CONFLICT WITH PEDESTRIAN RAMP TRANSITIONS.
- ALL SIGHT DISTANCE TRIANGLES MUST BE WITHIN THE PUBLIC RIGHT-OF-WAY OR A SIGHT DISTANCE EASEMENT. IF THE LINE OF SIGHT CROSSES ONTO PRIVATE PROPERTY, A "SIGHT DISTANCE EASEMENT" SHALL BE DEDICATED TO EL PASO COUNTY TO PROVIDE THE REQUIRED SIGHT DISTANCE AT TIME OF FINAL PLAT. MAINTENANCE OF A SIGHT DISTANCE EASEMENT SHALL BE THE RESPONSIBILITY OF THE PROPERTY OWNER OR METROPOLITAN DISTRICT UNLESS OTHERWISE APPROVED BY THE COUNTY.
- NO LANDSCAPING SHALL OBSTRUCT SIGHT DISTANCE TRIANGLES PER ENGINEERING CRITERIA MANUAL. THE MINIMUM HORIZONTAL CLEARANCE FOR SIDEWALKS AROUND UTILITY STRUCTURES, FURNITURE, AND OTHER ENCROACHMENTS SHALL BE 4 FEET OR GREATER TO PROVIDE SAFE CONDITIONS FOR PEDESTRIANS AND BICYCLISTS PER THE ENGINEERING CRITERIA MANUAL.

FALCON HIGHLANDS
EL PASO COUNTY, CO
PLANNED UNIT DEVELOPMENT AND
PRELIMINARY PLAN

A PORTION OF SECTION 12, TOWNSHIP 13 SOUTH, RANGE 65
 WEST OF THE SIXTH PRINCIPAL MERIDIAN, COUNTY OF EL PASO,
 STATE OF COLORADO

DEVELOPMENT STANDARDS AND GUIDELINES

PRINCIPAL USES

- THERE SHALL ONLY BE ONE (1) PRINCIPAL (PRIMARY) USE OF SINGLE-FAMILY RESIDENCE PER LOT.
- ALLOWED USES INCLUDE: SINGLE FAMILY RESIDENTIAL, MAIL KIOSKS, TRAIL CORRIDORS, DEVELOPMENT SIGNAGE, ENTRY MONUMENT SIGNAGE, PEDESTRIAN WALKWAYS, FENCING, UTILITIES, METRO DISTRICT FACILITIES, STORMWATER FACILITIES, DRAINAGE IMPROVEMENTS, OPEN SPACE AND LANDSCAPE IMPROVEMENTS, PARKS AND ASSOCIATED PARK RELATED EQUIPMENT.
- ATTACHED OR DETACHED ACCESSORY DWELLING UNITS (ADU) PERMITTED PER THE EL PASO COUNTY LAND DEVELOPMENT CODE, AS AMENDED
- ACCESSORY LIVING QUARTERS AS PART OF THE MAIN STRUCTURE. ONLY 1 PER LOT.

*PRINCIPAL USES ARE SUBJECT TO THE REQUIREMENTS OF THE EL PASO COUNTY LAND DEVELOPMENT CODE, AS AMENDED

TEMPORARY USES

- MODEL HOME/ SUBDIVISION SALES OFFICE
- CONSTRUCTION EQUIPMENT AND FIELD OFFICES ONLY WHEN ASSOCIATED WITH A PERMITTED USE
- YARD OR GARAGE SALES

*TEMPORARY USES ARE SUBJECT TO THE REQUIREMENTS OF THE EL PASO COUNTY LAND DEVELOPMENT CODE, AS AMENDED

ACCESSORY USES

- RESIDENTIAL HOME OCCUPATION TO BE PER THE EL PASO COUNTY LAND DEVELOPMENT CODE, AS AMENDED.
- RESIDENTIAL DAY CARE TO BE PER THE EL PASO COUNTY LAND DEVELOPMENT CODE, AS AMENDED.
- SOLAR ENERGY SYSTEMS PERMITTED FOR PERSONAL USE ONLY AS PART OF THE MAIN STRUCTURE PER THE EL PASO COUNTY LAND DEVELOPMENT CODE, AS AMENDED.
- PERSONAL USE GREEN HOUSE OR GARDEN. GROWING OF MARIJUANA IS NOT PERMITTED.

*ACCESSORY USES ARE SUBJECT TO THE REQUIREMENTS OF THE EL PASO COUNTY LAND DEVELOPMENT CODE, AS AMENDED

SPECIAL USES

- CMRS FACILITY (STEALTH) PER THE EL PASO COUNTY LAND DEVELOPMENT CODE, AS AMENDED.

ACCESSORY STRUCTURES:

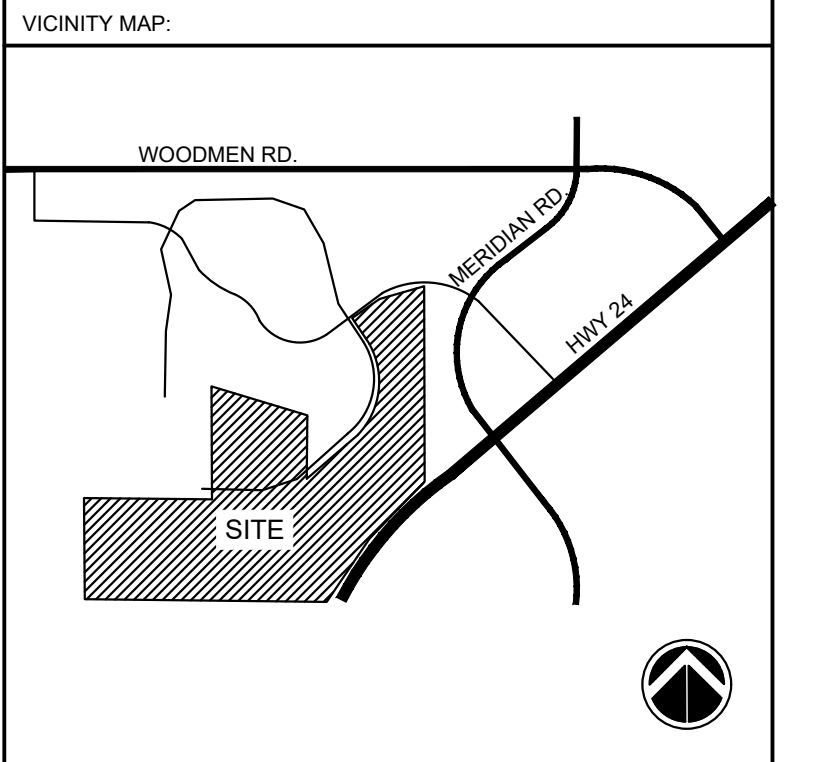
- SHALL BE LIMITED TO TYPICAL RESIDENTIAL STRUCTURES TO INCLUDE STORAGE SHEDS, DECKS (ATTACHED OR DETACHED, COVERED OR UNCOVERED), GAZEBOS, PATIOS (COVERED OR UNCOVERED), HOT TUBS/ SPAS, AND POOLS.
- FENCES, WALLS, OR HEDGES
- MAILBOXES
- PERSONAL USE ANTENNAS, RADIO FACILITIES, OR SATELLITE DISHES
- PERSONAL USE SMALL CELL TOWER
- ACCESSORY STRUCTURES SHALL ONLY BE LOCATED WITHIN THE BACK-YARD AND MUST BE LOCATED BEHIND THE MAIN STRUCTURE. NO ACCESSORY STRUCTURES WILL BE PERMITTED IN THE FRONT YARD OR IN FRONT OF THE PRIMARY RESIDENCE WITH THE EXCEPTION OF COVERED/ SEMI-ENCLOSED PORCHES.

*ACCESSORY STRUCTURES ARE SUBJECT TO THE REQUIREMENTS OF THE EL PASO COUNTY LAND DEVELOPMENT CODE, AS AMENDED

CONSULTANTS:
 PLANNER/ LANDSCAPE ARCHITECT:
 2435 RESEARCH PARKWAY,
 SUITE 300
 COLORADO SPRINGS, CO 80920
 PHONE: (719) 575-0100
 FAX : (719) 575-0208
 CIVIL ENGINEER:
 ATWELL LLC
 6200 S. SYRACUSE WAY
 SUITE 470
 GREENWOOD VILLAGE, CO 80111

OWNER/DEVELOPER:
CHALLENGER COMMUNITIES
 8605 EXPLORER DR.
 SUITE 250
 COLORADO SPRINGS, CO 80920

APPROVAL:



PROJECT:
FALCON HIGHLANDS PUDSP
DEVELOPMENT PLAN
 EL PASO COUNTY, CO
 OCTOBER 10, 2023

REVISION HISTORY:

NO.	DATE	DESCRIPTION	BY
0	08/26/2022	PER COUNTY COMMENTS	AP
1	09/08/2022	PER COUNTY COMMENTS	AP
2	04/20/2023	PER COUNTY COMMENTS	RF
3	07/20/2023	PER COUNTY COMMENTS	RF
4	09/22/2023	PER COUNTY COMMENTS	RF

DRAWING INFORMATION:
 PROJECT NO: 21.1208.01
 DRAWN BY: AJP
 CHECKED BY: JRA
 APPROVED BY: JRA

PUD DETAILS

DT02
SHEET 3 OF 31

FILE LOCATION: S:\21.1208.001\FALCON HIGHLANDS\100 DWG\104 PLAN SETS\DEVELOPMENT PLAN\DT01.DWG

FALCON HIGHLANDS

EL PASO COUNTY, CO PLANNED UNIT DEVELOPMENT AND PRELIMINARY PLAN

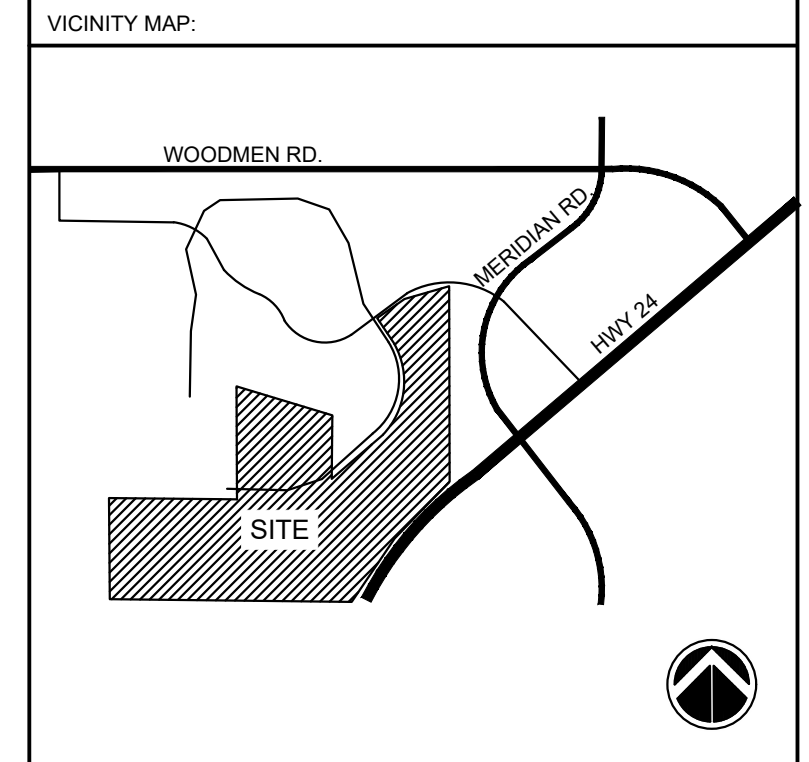
A PORTION OF SECTION 12, TOWNSHIP 13 SOUTH, RANGE 65
WEST OF THE SIXTH PRINCIPAL MERIDIAN, COUNTY OF EL PASO,
STATE OF COLORADO
R.O.W.

CONSULTANTS:
PLANNER/ LANDSCAPE ARCHITECT:
2435 RESEARCH PARKWAY,
SUITE 300
COLORADO SPRINGS, CO 80920
PHONE: (719) 575-0100
FAX: (719) 575-0208
CIVIL ENGINEER:
ATWELL LLC
6200 S. SYRACUSE WAY
SUITE 470
GREENWOOD VILLAGE, CO 80111

OWNER/DEVELOPER:
CHALLENGER COMMUNITIES
8605 EXPLORER DR.
SUITE 250
COLORADO SPRINGS, CO 80920

APPROVAL:

VICINITY MAP:



PROJECT:
**FALCON HIGHLANDS PUDSP
DEVELOPMENT PLAN**

EL PASO COUNTY, CO
OCTOBER 10, 2023

REVISION HISTORY:

NO.	DATE	DESCRIPTION	BY
0	08/26/2022	PER COUNTY COMMENTS	AP
1	09/08/2022	PER COUNTY COMMENTS	AP
2	04/20/2023	PER COUNTY COMMENTS	RF
3	07/20/2023	PER COUNTY COMMENTS	RF
4	09/22/2023	PER COUNTY COMMENTS	RF

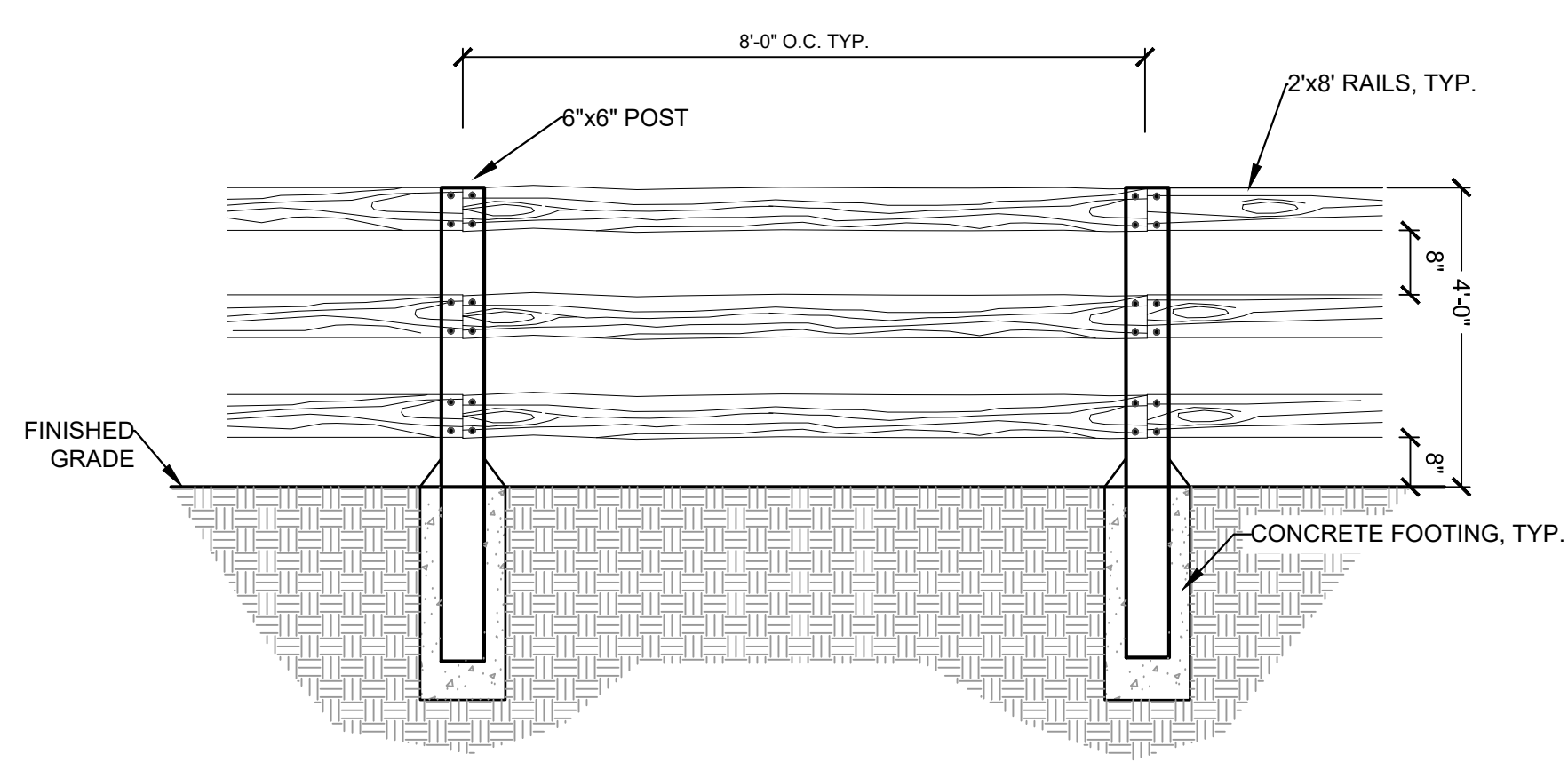
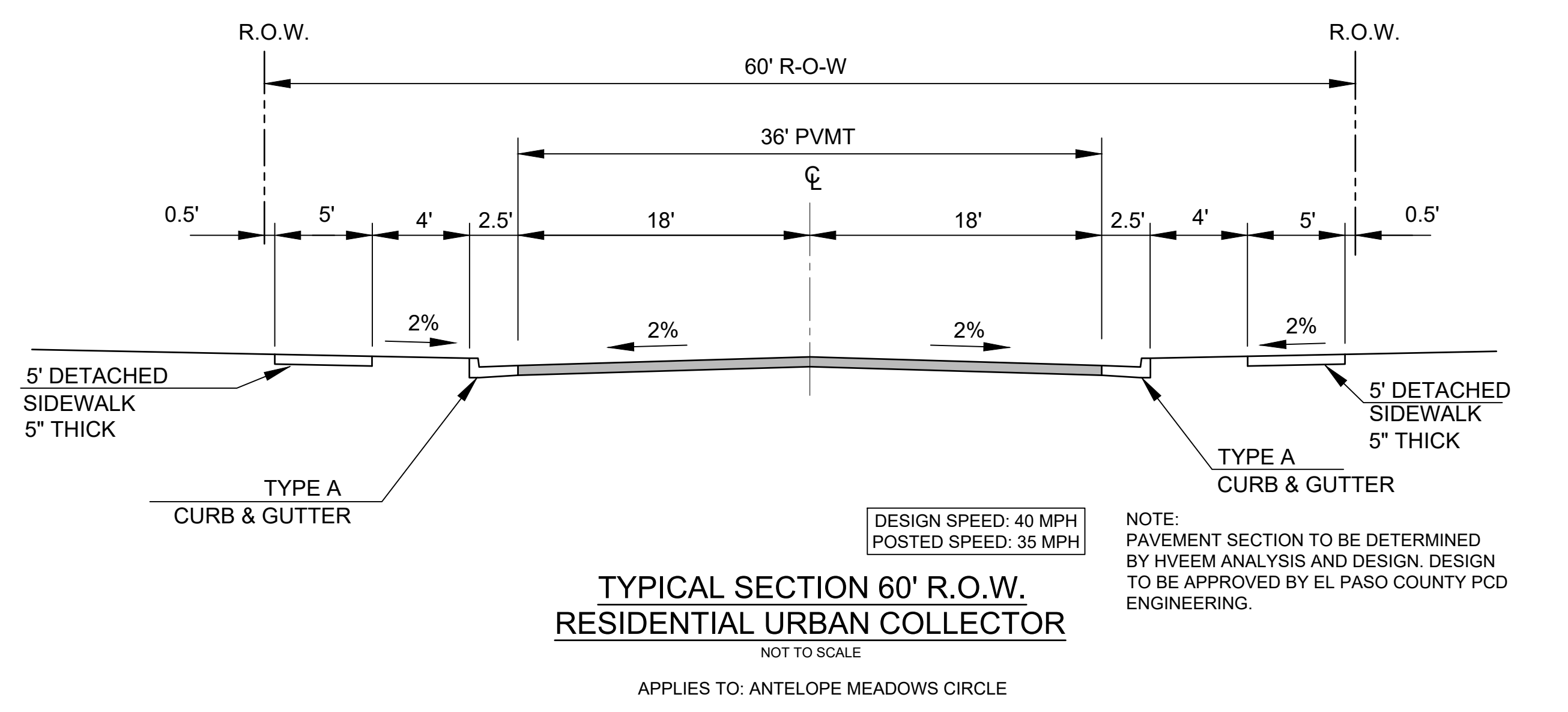
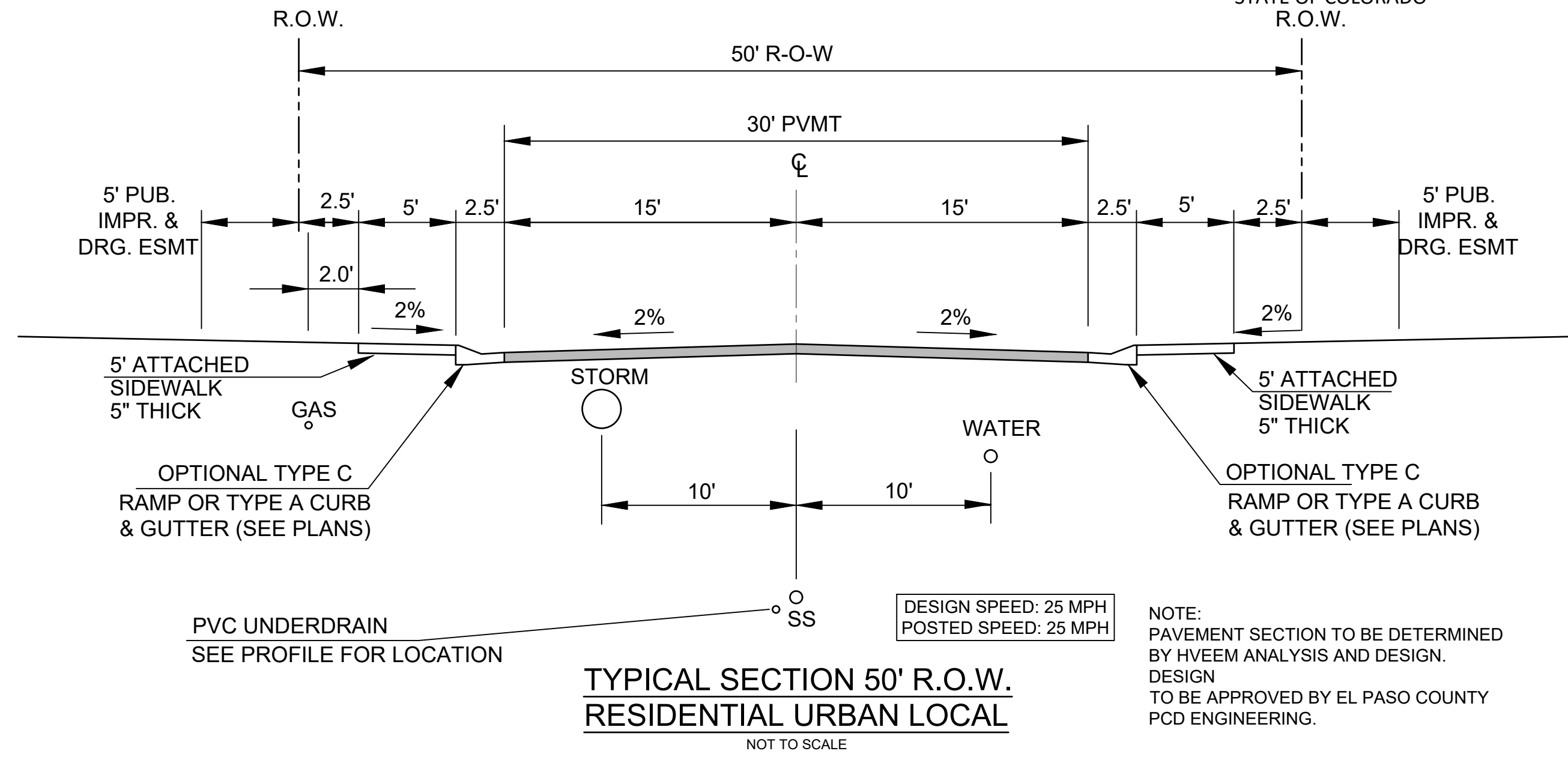
DRAWING INFORMATION:
PROJECT NO: 21.1208.01
DRAWN BY: AJP
CHECKED BY: JRA
APPROVED BY: JRA
SHEET TITLE:

PUD DETAILS

DT03

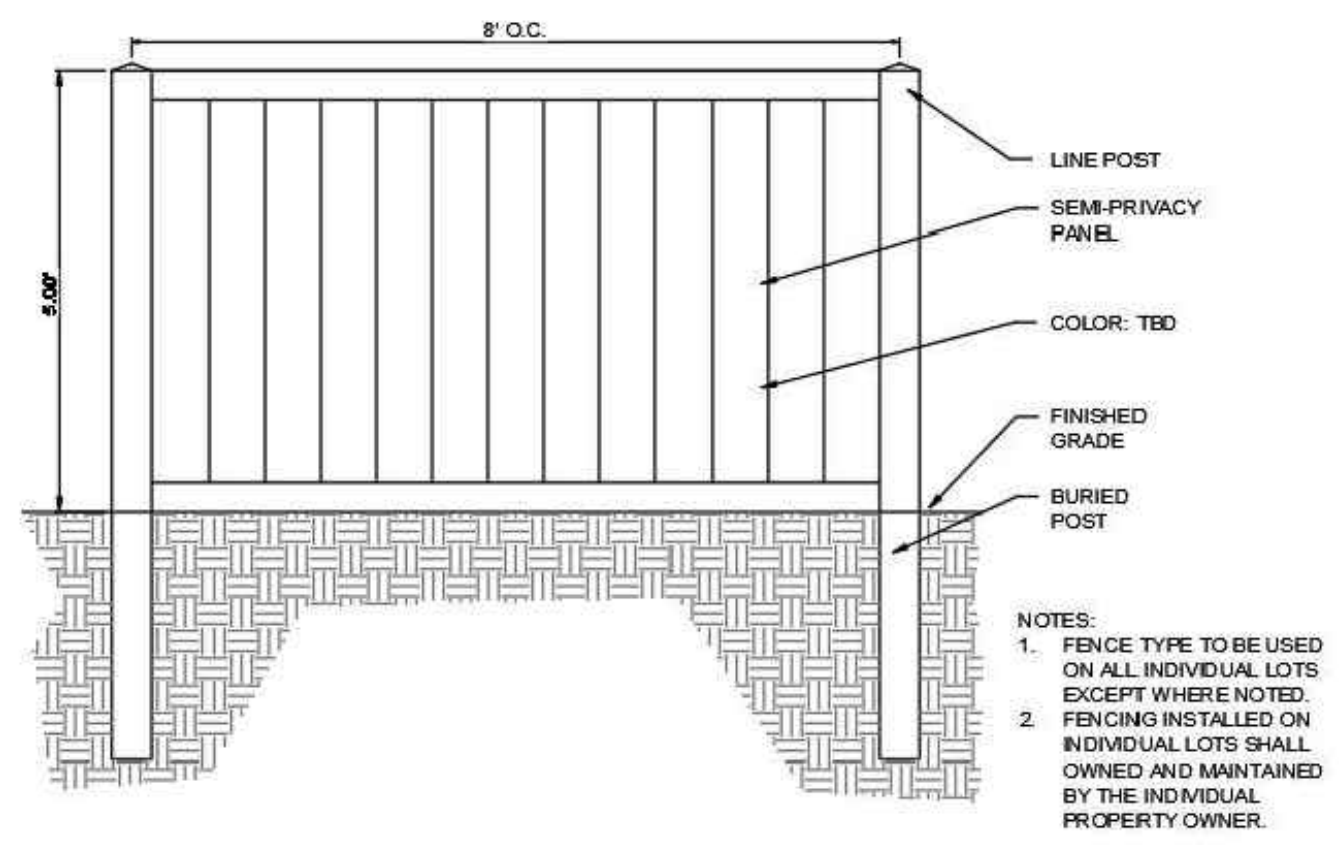
SHEET 4 OF 31

COUNTY FILE NO.: PUDSP-22-005

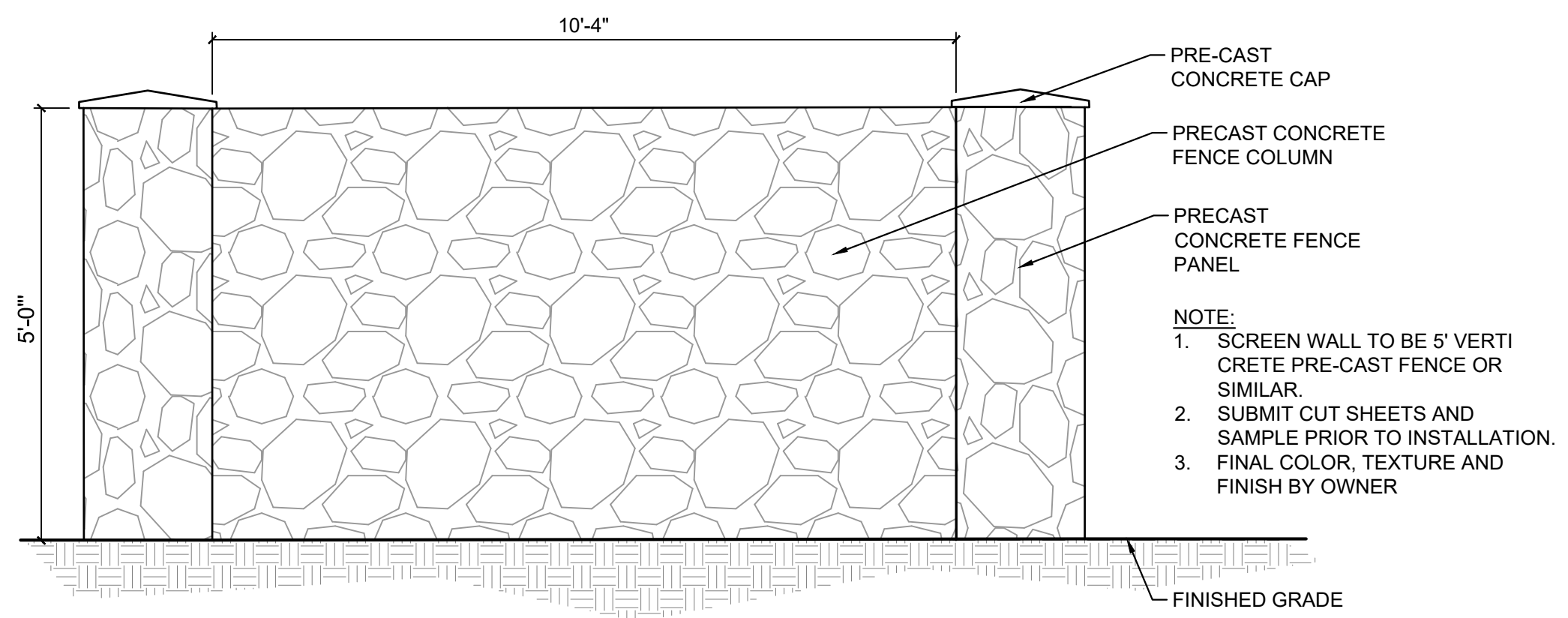


- GENERAL NOTES:
1. ALL WOOD TO BE PRESSURE TREATED RED CEDAR FINISH, OR PRE CAST CONCRETE.
 2. CONTRACTOR TO STAKE FENCE LOCATIONS FOR REVIEW AND APPROVAL PRIOR TO INSTALLATION.
 3. ALL RAIL MUST FACE OUTWARDS TOWARD THE STREET OR ADJACENT PROPERTY.
 4. MATERIAL AND COLOR TO BE FINALIZED AT TIME OF CONSTRUCTION DOCUMENTS.

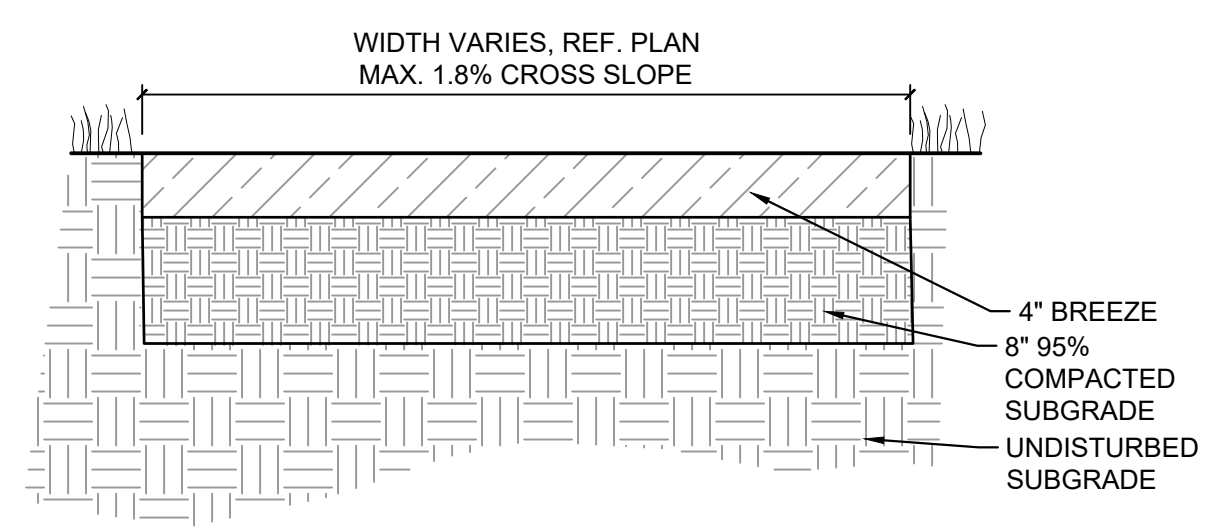
1 SPLIT RAIL FENCE - 3 RAIL
NTS MS-PR-FAL-01



2 5' VINYL FENCE
NTS



3 5' CONCRETE SCREEN WALL ELEVATION
NTS MS-STD-FC-24



4 BREEZE PATH
NTS MS-STD-PV-02

FILE LOCATION: S:\21.1208.001\FALCON HIGHLANDS\100.DWG\104.PLAN SETS\DEVELOPMENT PLAN\DT03.DWG

FALCON HIGHLANDS

EL PASO COUNTY, CO

PLANNED UNIT DEVELOPMENT AND PRELIMINARY PLAN

A PORTION OF SECTION 12, TOWNSHIP 13 SOUTH, RANGE 65 WEST OF THE SIXTH PRINCIPAL MERIDIAN, COUNTY OF EL PASO, STATE OF COLORADO

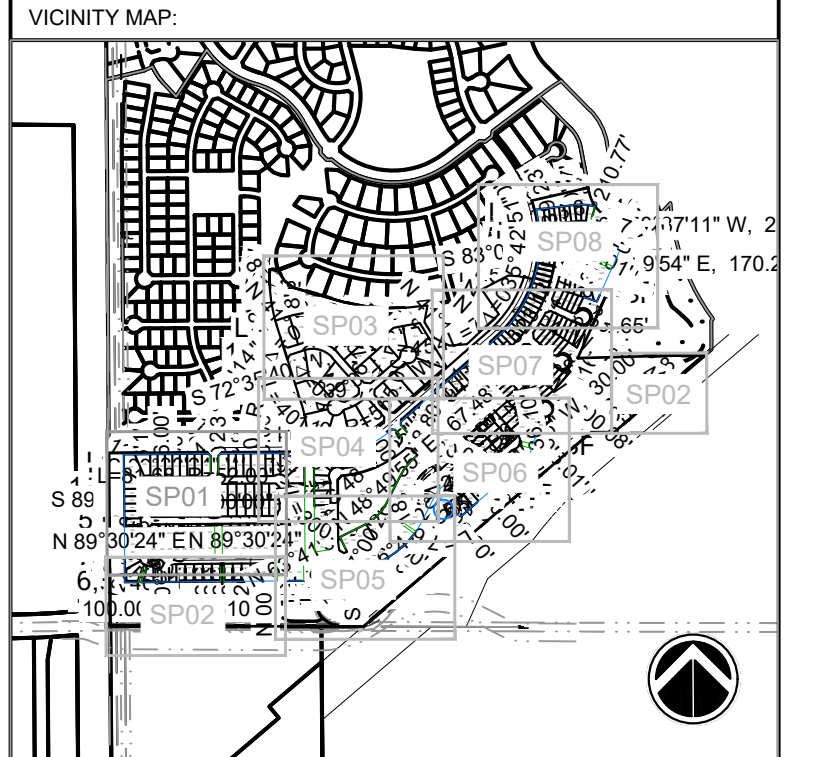
CONSULTANTS:
 PLANNER/ LANDSCAPE ARCHITECT:
 2435 RESEARCH PARKWAY,
 SUITE 300
 COLORADO SPRINGS, CO 80920
 PHONE: (719) 575-0100
 FAX: (719) 575-0208

CIVIL ENGINEER:
 ATWELL LLC
 6200 S. SYRACUSE WAY
 SUITE 470
 GREENWOOD VILLAGE, CO 80111

OWNER/DEVELOPER:
CHALLENGER COMMUNITIES
 8605 EXPLORER DR.
 SUITE 250
 COLORADO SPRINGS, CO 80920

APPROVAL:

APPROVAL:



PROJECT:
FALCON HIGHLANDS PUDSP
DEVELOPMENT PLAN

EL PASO COUNTY, CO
 OCTOBER 10, 2023

REVISION HISTORY:

NO.	DATE	DESCRIPTION	BY
0	08/26/2022	PER COUNTY COMMENTS	AP
1	09/08/2022	PER COUNTY COMMENTS	AP
2	04/20/2023	PER COUNTY COMMENTS	RF
3	07/20/2023	PER COUNTY COMMENTS	RF
4	09/22/2023	PER COUNTY COMMENTS	RF

DRAWING INFORMATION:
 PROJECT NO: 21.1208.01
 DRAWN BY: AJP
 CHECKED BY: JRA
 APPROVED BY: JRA

SHEET TITLE:

SITE PLAN

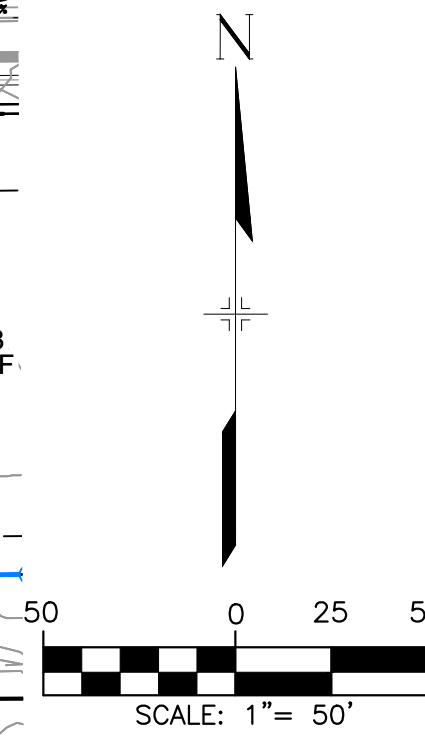
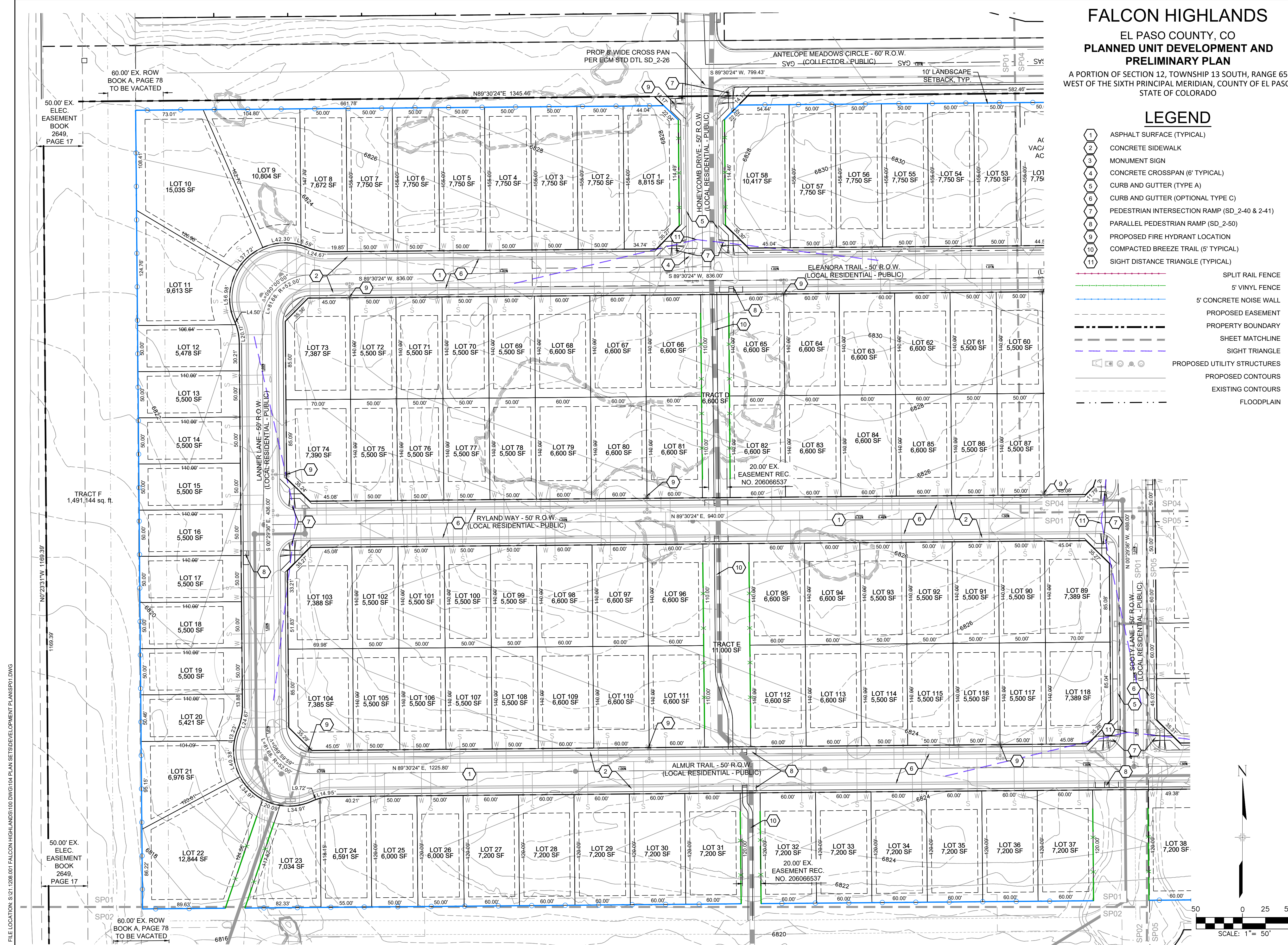
SP01

SHEET 5 OF 31

COUNTY FILE NO: PUDSP-22-005

LEGEND

- 1 ASPHALT SURFACE (TYPICAL)
 - 2 CONCRETE SIDEWALK
 - 3 MONUMENT SIGN
 - 4 CONCRETE CROSSSPAN (6' TYPICAL)
 - 5 CURB AND GUTTER (TYPE A)
 - 6 CURB AND GUTTER (OPTIONAL TYPE C)
 - 7 PEDESTRIAN INTERSECTION RAMP (SD_2-40 & 2-41)
 - 8 PARALLEL PEDESTRIAN RAMP (SD_2-50)
 - 9 PROPOSED FIRE HYDRANT LOCATION
 - 10 COMPACTED BREEZE TRAIL (5' TYPICAL)
 - 11 SIGHT DISTANCE TRIANGLE (TYPICAL)
- SPLIT RAIL FENCE
 - 5' VINYL FENCE
 - 5' CONCRETE NOISE WALL
 - PROPOSED EASEMENT
 - PROPERTY BOUNDARY
 - SHEET MATCHLINE
 - SIGHT TRIANGLE
 - PROPOSED UTILITY STRUCTURES
 - PROPOSED CONTOURS
 - EXISTING CONTOURS
 - FLOODPLAIN



FILE LOCATION: S:\31.1208.001\FALCON HIGHLANDS\100.DWG\104.PLAN SET\DEVELOPMENT PLANS\SP01.DWG

50.00' EX. ELEC. EASEMENT BOOK 2649, PAGE 17

50.00' EX. ELEC. EASEMENT BOOK 2649, PAGE 17

60.00' EX. ROW BOOK A, PAGE 78 TO BE VACATED

FALCON HIGHLANDS

EL PASO COUNTY, CO

PLANNED UNIT DEVELOPMENT AND PRELIMINARY PLAN

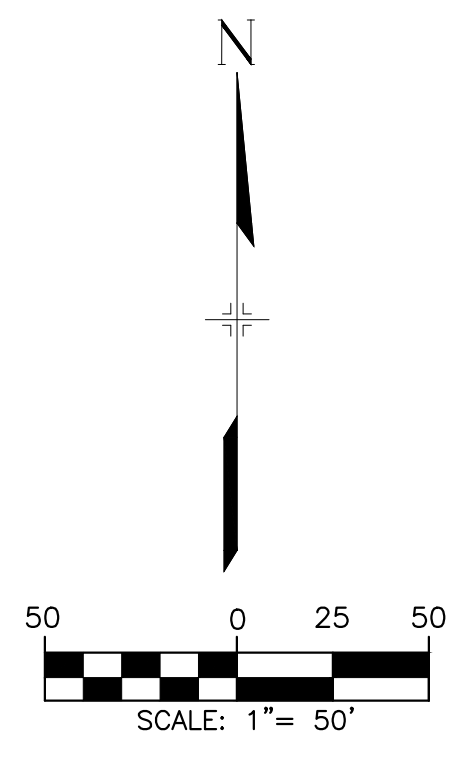
A PORTION OF SECTION 12, TOWNSHIP 13 SOUTH, RANGE 65 WEST OF THE SIXTH PRINCIPAL MERIDIAN, COUNTY OF EL PASO, STATE OF COLORADO

CONSULTANTS:
 PLANNER/ LANDSCAPE ARCHITECT:
 2435 RESEARCH PARKWAY,
 SUITE 300
 COLORADO SPRINGS, CO 80920
 PHONE: (719) 575-0100
 FAX: (719) 575-0208
 CIVIL ENGINEER:
 ATWELL LLC
 6200 S. SYRACUSE WAY
 SUITE 470
 GREENWOOD VILLAGE, CO 80111

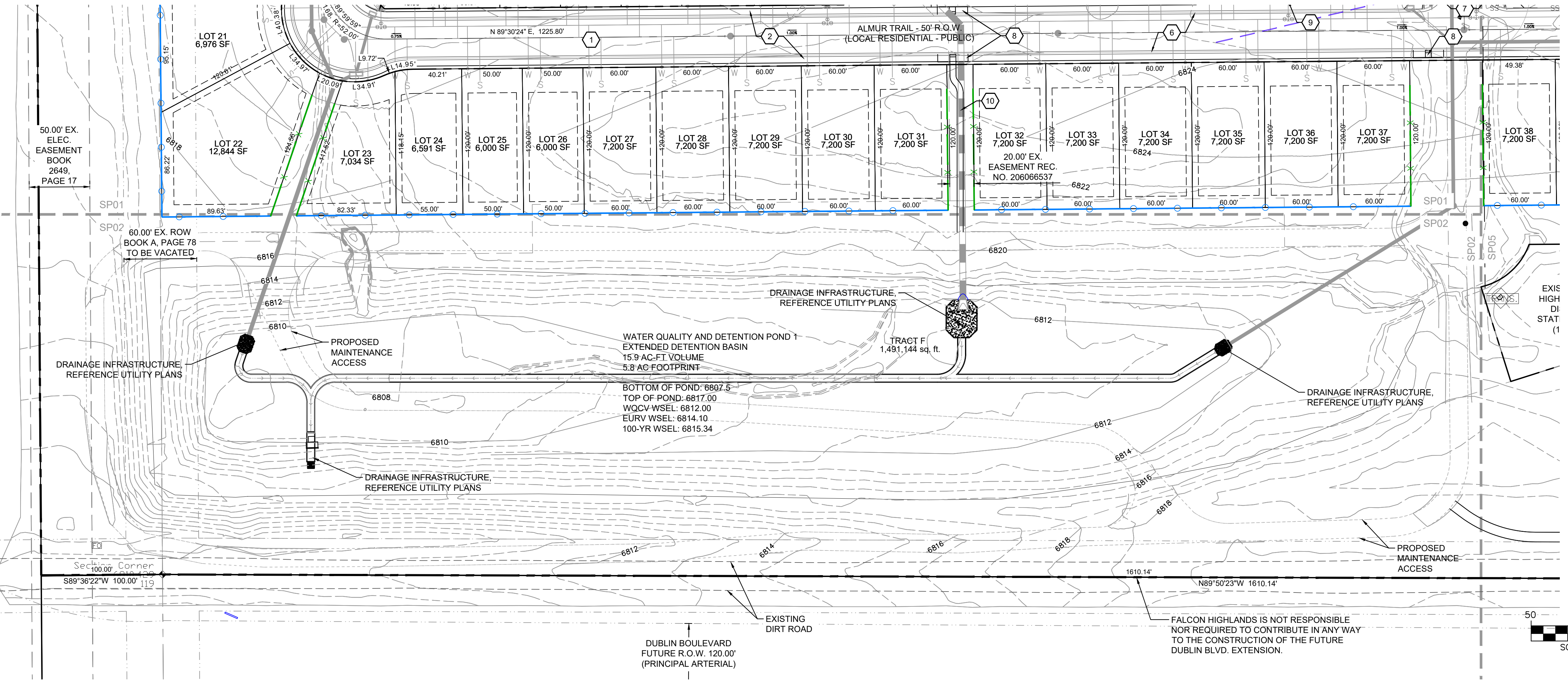
OWNER/DEVELOPER:
CHALLENGER COMMUNITIES
 8605 EXPLORER DR.
 SUITE 250
 COLORADO SPRINGS, CO 80920

LEGEND

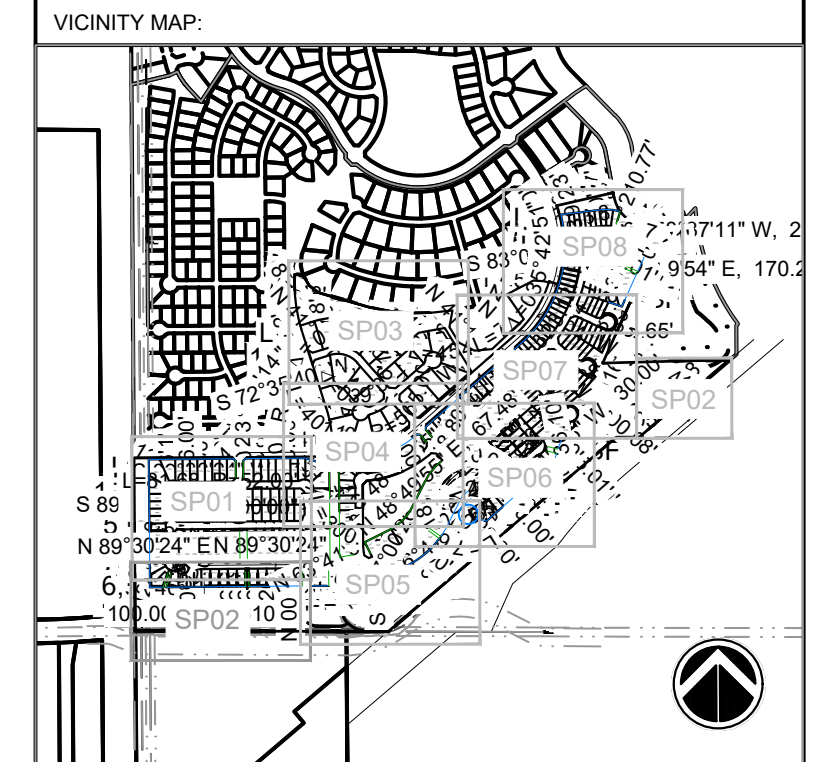
- 1 ASPHALT SURFACE (TYPICAL)
 - 2 CONCRETE SIDEWALK
 - 3 MONUMENT SIGN
 - 4 CONCRETE CROSSSPAN (6" TYPICAL)
 - 5 CURB AND GUTTER (TYPE A)
 - 6 CURB AND GUTTER (OPTIONAL TYPE C)
 - 7 PEDESTRIAN INTERSECTION RAMP (SD_2-40 & 2-41)
 - 8 PARALLEL PEDESTRIAN RAMP (SD_2-50)
 - 9 PROPOSED FIRE HYDRANT LOCATION
 - 10 COMPACTED BREEZE TRAIL (5' TYPICAL)
 - 11 SIGHT DISTANCE TRIANGLE (TYPICAL)
- SPLIT RAIL FENCE
 - 5' VINYL FENCE
 - 5' CONCRETE NOISE WALL
 - PROPOSED EASEMENT
 - PROPERTY BOUNDARY
 - SHEET MATCHLINE
 - SIGHT TRIANGLE
 - PROPOSED UTILITY STRUCTURES
 - PROPOSED CONTOURS
 - EXISTING CONTOURS
 - FLOODPLAIN



PROTECTED WETLAND MITIGATION AREA OF 2.5 ACRES
 USACE PERMIT NO.: 2000-00359, DATED DECEMBER 31,
 2008. ISSUING OFFICE: ALBUQUERQUE DISTRICT CORPS
 OF ENGINEERS. WETLAND MITIGATION PER PERMIT
 #2000-00359 TO BE VERIFIED PRIOR TO APPROVAL OF
 ADJACENT FINAL PLAT.



APPROVAL:



PROJECT:
FALCON HIGHLANDS PUDSP
DEVELOPMENT PLAN

EL PASO COUNTY, CO
 OCTOBER 10, 2023

REVISION HISTORY:

NO.	DATE	DESCRIPTION	BY
0	08/26/2022	PER COUNTY COMMENTS	AP
1	09/08/2022	PER COUNTY COMMENTS	AP
2	04/20/2023	PER COUNTY COMMENTS	RF
3	07/20/2023	PER COUNTY COMMENTS	RF
4	09/22/2023	PER COUNTY COMMENTS	RF

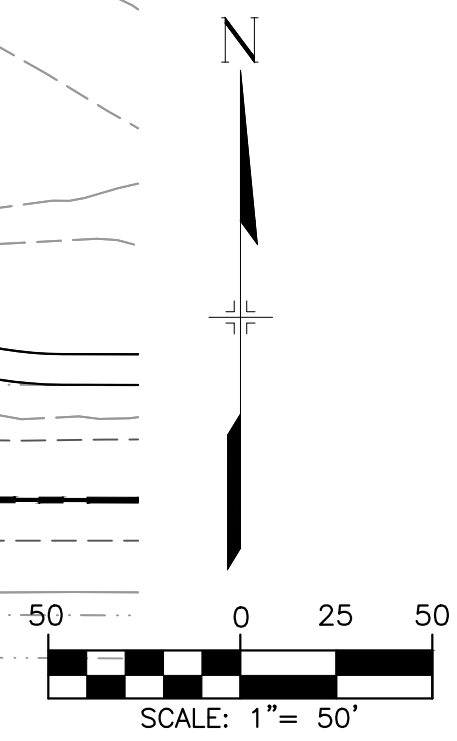
DRAWING INFORMATION:
 PROJECT NO: 21.1208.01
 DRAWN BY: AJP
 CHECKED BY: JRA
 APPROVED BY: JRA

SHEET TITLE:
SITE PLAN

SP02
 SHEET 6 OF 31
 COUNTY FILE NO: PUDSP-22-005

FILE LOCATION: S:\31.1208.001\FALCON HIGHLANDS\100.DWG\104.PLAN SET\DEVELOPMENT PLANS\SP01.DWG

FALCON HIGHLANDS IS NOT RESPONSIBLE
 NOR REQUIRED TO CONTRIBUTE IN ANY WAY
 TO THE CONSTRUCTION OF THE FUTURE
 DUBLIN BLVD. EXTENSION.



FALCON HIGHLANDS

EL PASO COUNTY, CO

PLANNED UNIT DEVELOPMENT AND PRELIMINARY PLAN

A PORTION OF SECTION 12, TOWNSHIP 13 SOUTH, RANGE 65 WEST OF THE SIXTH PRINCIPAL MERIDIAN, COUNTY OF EL PASO, STATE OF COLORADO

LEGEND

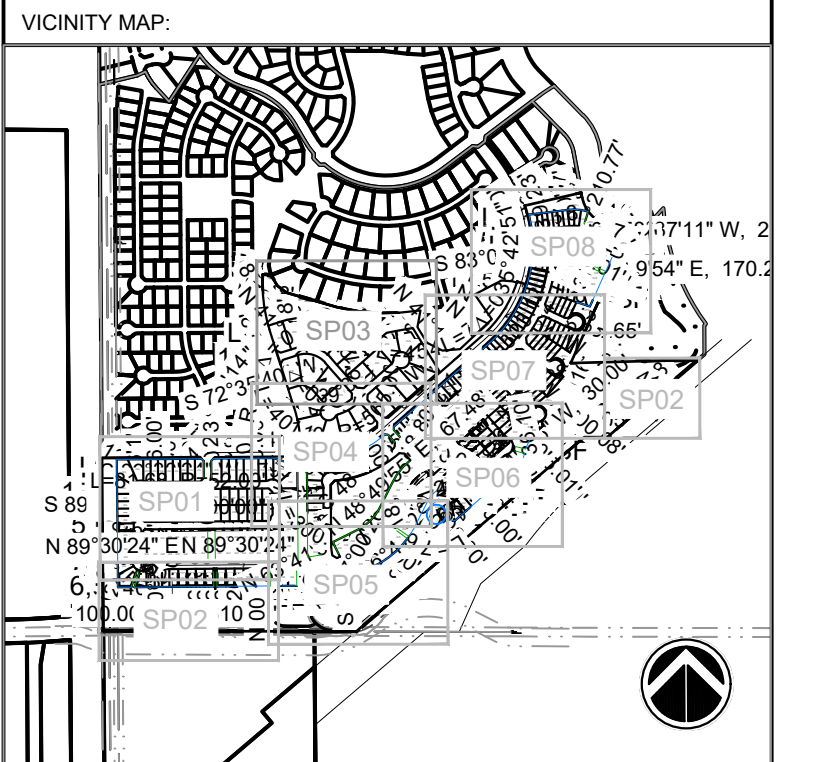
- 1 ASPHALT SURFACE (TYPICAL)
 - 2 CONCRETE SIDEWALK
 - 3 MONUMENT SIGN
 - 4 CONCRETE CROSSSPAN (6' TYPICAL)
 - 5 CURB AND GUTTER (TYPE A)
 - 6 CURB AND GUTTER (OPTIONAL TYPE C)
 - 7 PEDESTRIAN INTERSECTION RAMP (SD_2-40 & 2-41)
 - 8 PARALLEL PEDESTRIAN RAMP (SD_2-50)
 - 9 PROPOSED FIRE HYDRANT LOCATION
 - 10 COMPACTED BREEZE TRAIL (5' TYPICAL)
 - 11 SIGHT DISTANCE TRIANGLE (TYPICAL)
- SPLIT RAIL FENCE
 - 5' VINYL FENCE
 - 5' CONCRETE NOISE WALL
 - PROPOSED EASEMENT
 - PROPERTY BOUNDARY
 - SHEET MATCHLINE
 - SIGHT TRIANGLE
 - PROPOSED UTILITY STRUCTURES
 - PROPOSED CONTOURS
 - EXISTING CONTOURS
 - FLOODPLAIN

CONSULTANTS:
 PLANNER/ LANDSCAPE ARCHITECT:
 2435 RESEARCH PARKWAY,
 SUITE 300
 COLORADO SPRINGS, CO 80920
 PHONE: (719) 575-0100
 FAX: (719) 575-0208

CIVIL ENGINEER:
 ATWELL LLC
 6200 S. SYRACUSE WAY
 SUITE 470
 GREENWOOD VILLAGE, CO 80111

OWNER/DEVELOPER:
CHALLENGER COMMUNITIES
 8605 EXPLORER DR.
 SUITE 250
 COLORADO SPRINGS, CO 80920

APPROVAL:



PROJECT:
FALCON HIGHLANDS PUDSP DEVELOPMENT PLAN

EL PASO COUNTY, CO
 OCTOBER 10, 2023

REVISION HISTORY:

NO.	DATE	DESCRIPTION	BY
0	08/26/2022	PER COUNTY COMMENTS	AP
1	09/08/2022	PER COUNTY COMMENTS	AP
2	04/20/2023	PER COUNTY COMMENTS	RF
3	07/20/2023	PER COUNTY COMMENTS	RF
4	09/22/2023	PER COUNTY COMMENTS	RF

DRAWING INFORMATION:
 PROJECT NO: 21.1208.01
 DRAWN BY: AJP
 CHECKED BY: JRA
 APPROVED BY: JRA

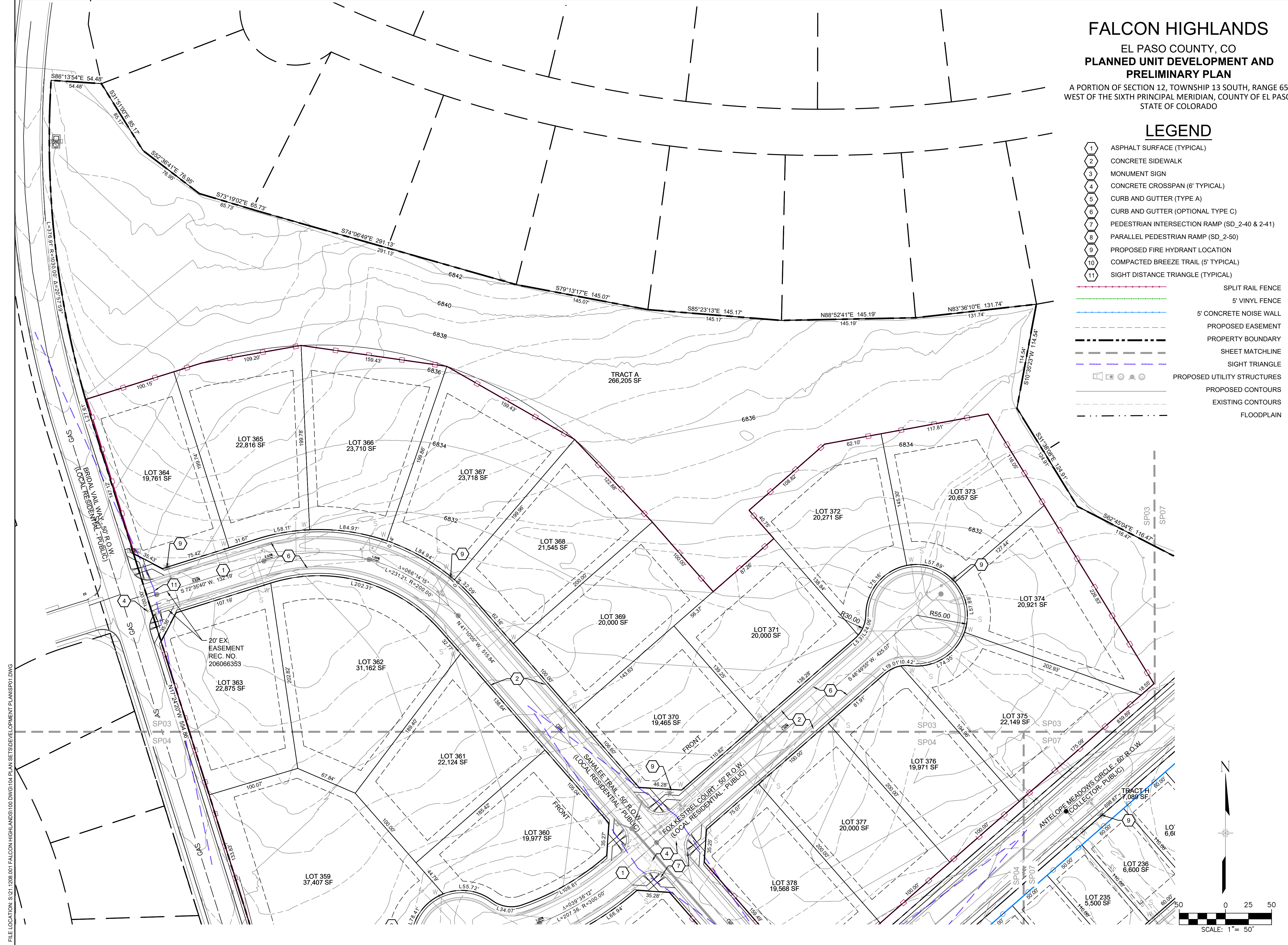
SHEET TITLE:

SITE PLAN

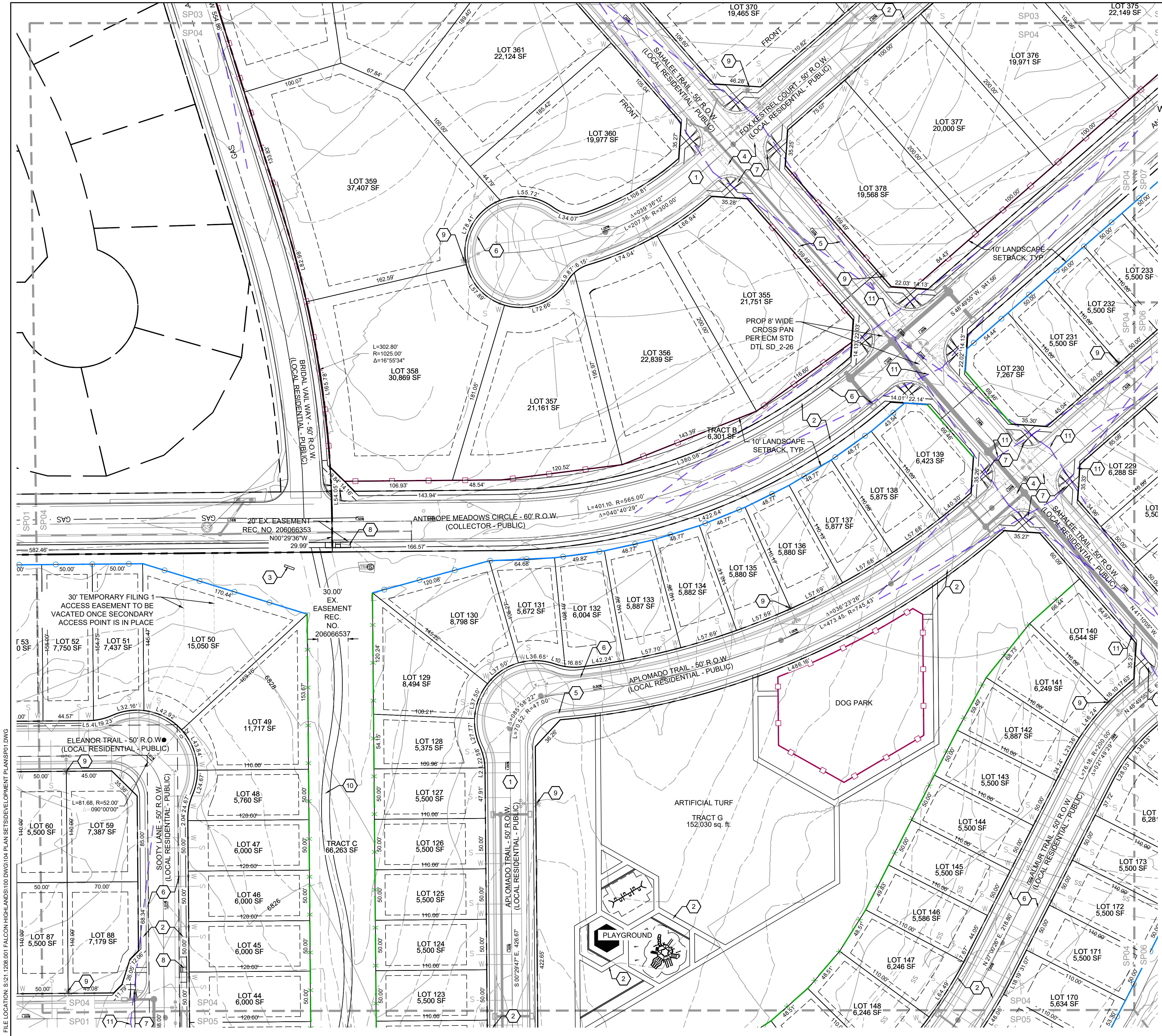
SP03

 SHEET 7 OF 31

COUNTY FILE NO: PUDSP-22-005



FILE LOCATION: S:\31.1208.001\FALCON HIGHLANDS\100.DWG\104.PLAN SETS\DEVELOPMENT PLANS\SP03.DWG



FALCON HIGHLANDS

EL PASO COUNTY, CO

PLANNED UNIT DEVELOPMENT AND PRELIMINARY PLAN

A PORTION OF SECTION 12, TOWNSHIP 13 SOUTH, RANGE 65 WEST OF THE SIXTH PRINCIPAL MERIDIAN, COUNTY OF EL PASO, STATE OF COLORADO

- ### LEGEND
- 1 ASPHALT SURFACE (TYPICAL)
 - 2 CONCRETE SIDEWALK
 - 3 MONUMENT SIGN
 - 4 CONCRETE CROSSSPAN (6' TYPICAL)
 - 5 CURB AND GUTTER (TYPE A)
 - 6 CURB AND GUTTER (OPTIONAL TYPE C)
 - 7 PEDESTRIAN INTERSECTION RAMP (SD_2-40 & 2-41)
 - 8 PARALLEL PEDESTRIAN RAMP (SD_2-50)
 - 9 PROPOSED FIRE HYDRANT LOCATION
 - 10 COMPACTED BREEZE TRAIL (5' TYPICAL)
 - 11 SIGHT DISTANCE TRIANGLE (TYPICAL)

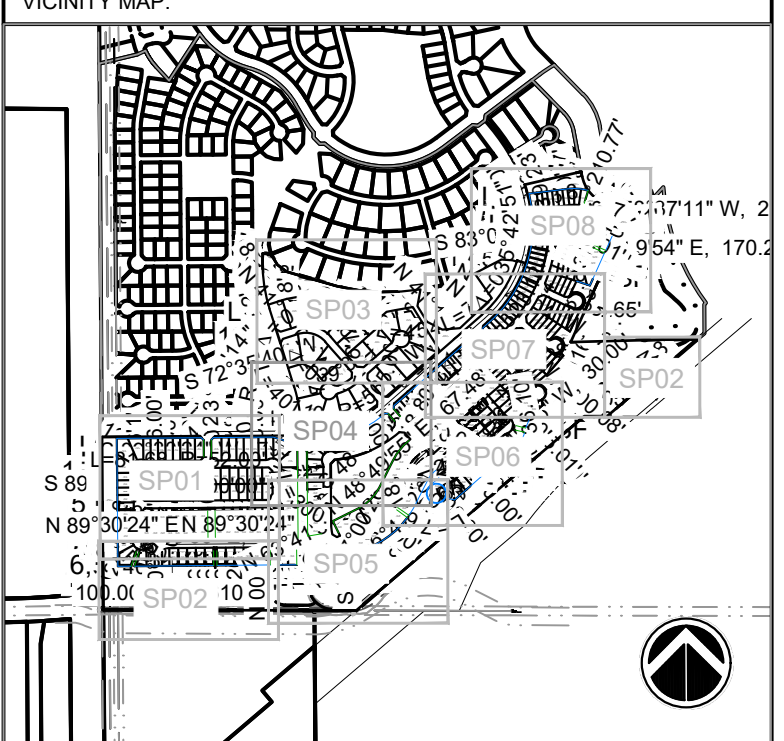
- SPLIT RAIL FENCE
- 5' VINYL FENCE
- 5' CONCRETE NOISE WALL
- PROPOSED EASEMENT
- PROPERTY BOUNDARY
- SHEET MATCHLINE
- SIGHT TRIANGLE
- PROPOSED UTILITY STRUCTURES
- PROPOSED CONTOURS
- EXISTING CONTOURS
- FLOODPLAIN

CONSULTANTS:
 PLANNER/ LANDSCAPE ARCHITECT:
 2435 RESEARCH PARKWAY,
 SUITE 300
 COLORADO SPRINGS, CO 80920
 PHONE: (719) 575-0100
 FAX: (719) 575-0208

CIVIL ENGINEER:
 ATWELL LLC
 6200 S. SYRACUSE WAY
 SUITE 470
 GREENWOOD VILLAGE, CO 80111

OWNER/DEVELOPER:
CHALLENGER COMMUNITIES
 8605 EXPLORER DR.
 SUITE 250
 COLORADO SPRINGS, CO 80920

APPROVAL:



PROJECT:
FALCON HIGHLANDS PUDSP
DEVELOPMENT PLAN

EL PASO COUNTY, CO
 OCTOBER 10, 2023

REVISION HISTORY:

NO.	DATE	DESCRIPTION	BY
0	08/26/2022	PER COUNTY COMMENTS	AP
1	09/08/2022	PER COUNTY COMMENTS	AP
2	04/20/2023	PER COUNTY COMMENTS	RF
3	07/20/2023	PER COUNTY COMMENTS	RF
4	09/22/2023	PER COUNTY COMMENTS	RF

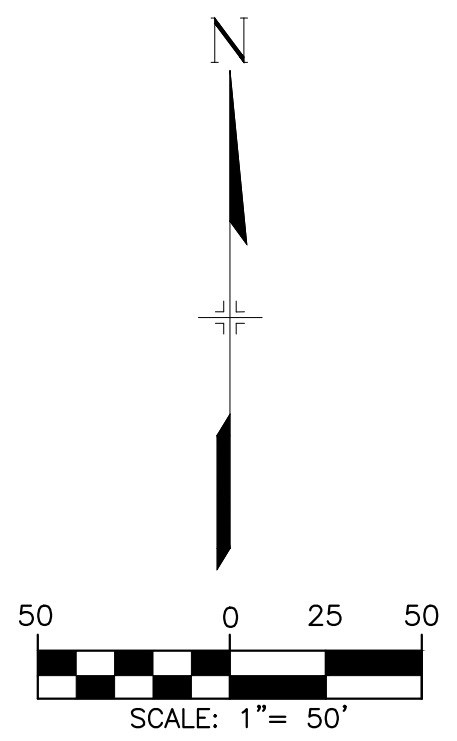
DRAWING INFORMATION:
 PROJECT NO.: 21.1208.01
 DRAWN BY: AJP
 CHECKED BY: JRA
 APPROVED BY: JRA

SITE PLAN

SP04

SHEET 8 OF 31

COUNTY FILE NO.: PUDSP-22-005



FILE LOCATION: S:\31.1208.001\FALCON HIGHLANDS\100.DWG\104.PLAN SETS\DEVELOPMENT PLANS\SP04.DWG

FILE LOCATION: S:\31.1208.001\FALCON HIGHLANDS\100.DWG\104.PLAN SET\DEVELOPMENT PLANS\SP05.DWG

FALCON HIGHLANDS

EL PASO COUNTY, CO

PLANNED UNIT DEVELOPMENT AND PRELIMINARY PLAN

A PORTION OF SECTION 12, TOWNSHIP 13 SOUTH, RANGE 65 WEST OF THE SIXTH PRINCIPAL MERIDIAN, COUNTY OF EL PASO, STATE OF COLORADO

CONSULTANTS:
 PLANNER/ LANDSCAPE ARCHITECT:
 2435 RESEARCH PARKWAY,
 SUITE 300
 COLORADO SPRINGS, CO 80920
 PHONE: (719) 575-0100
 FAX: (719) 575-0208

CIVIL ENGINEER:
 ATWELL LLC
 6200 S. SYRACUSE WAY
 SUITE 470
 GREENWOOD VILLAGE, CO 80111

OWNER/DEVELOPER:
CHALLENGER COMMUNITIES
 8605 EXPLORER DR.
 SUITE 250
 COLORADO SPRINGS, CO 80920

APPROVAL:

VICINITY MAP:

PROJECT:
FALCON HIGHLANDS PUDSP DEVELOPMENT PLAN

EL PASO COUNTY, CO
 OCTOBER 10, 2023

REVISION HISTORY:

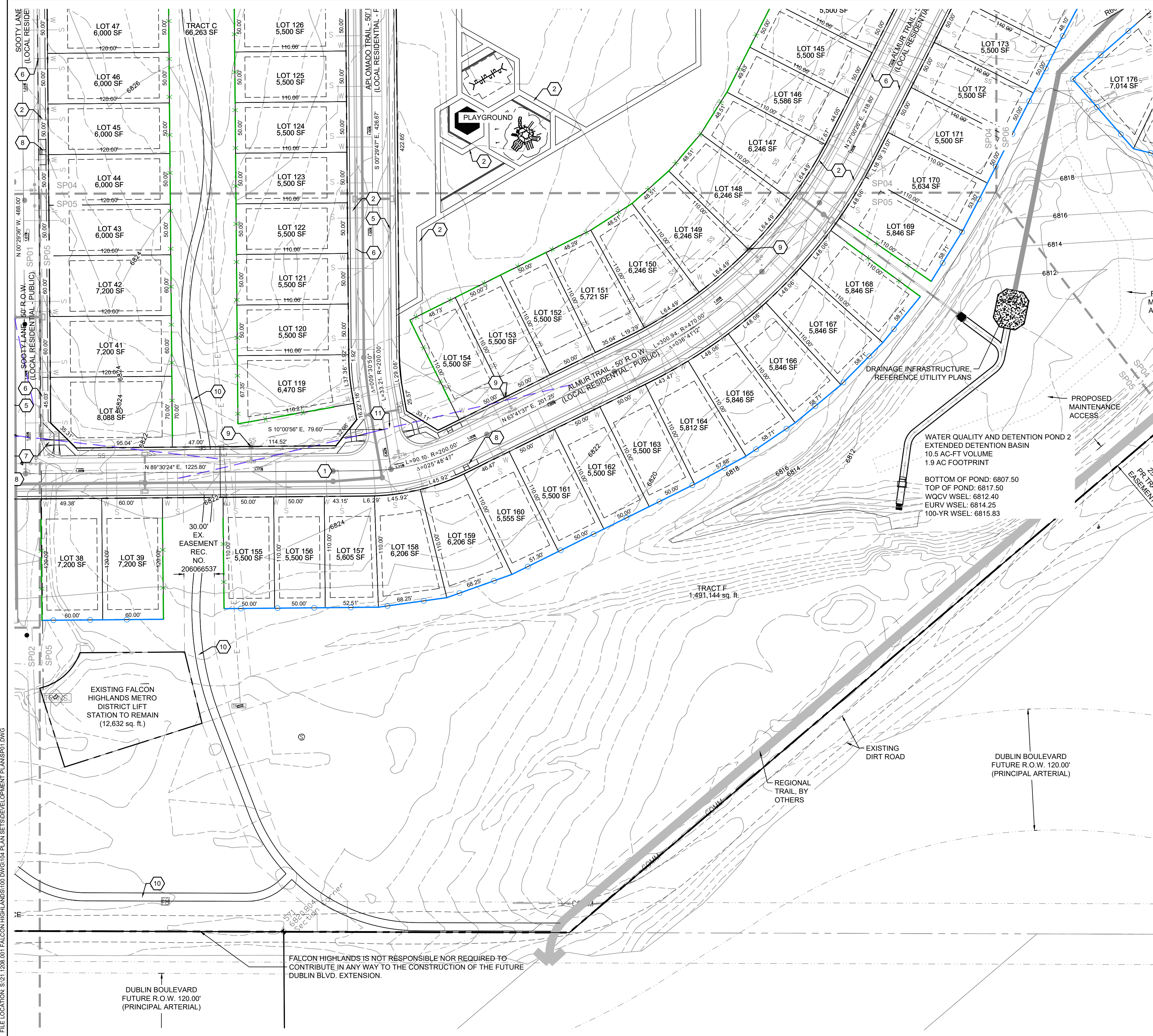
NO.	DATE	DESCRIPTION	BY
0	08/26/2022	PER COUNTY COMMENTS	AP
1	09/08/2022	PER COUNTY COMMENTS	AP
2	04/20/2023	PER COUNTY COMMENTS	RF
3	07/20/2023	PER COUNTY COMMENTS	RF
4	09/22/2023	PER COUNTY COMMENTS	RF

DRAWING INFORMATION:
 PROJECT NO: 21.1208.01
 DRAWN BY: AJP
 CHECKED BY: JRA
 APPROVED BY: JRA

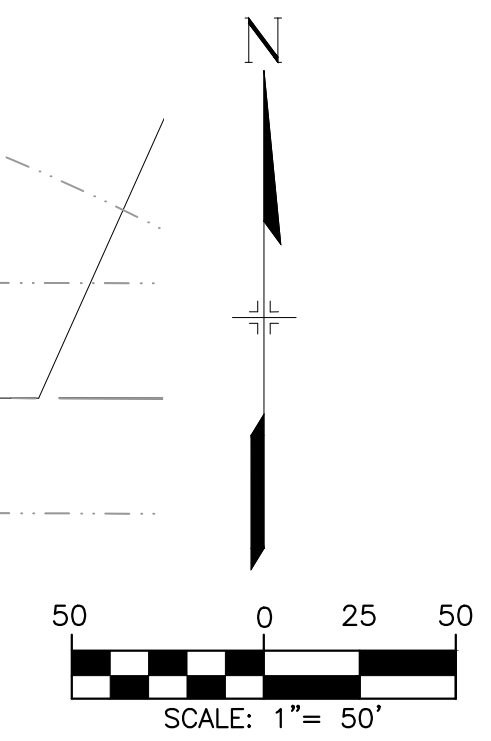
SHEET TITLE:

LEGEND

- 1 ASPHALT SURFACE (TYPICAL)
 - 2 CONCRETE SIDEWALK
 - 3 MONUMENT SIGN
 - 4 CONCRETE CROSSPAN (6' TYPICAL)
 - 5 CURB AND GUTTER (TYPE A)
 - 6 CURB AND GUTTER (OPTIONAL TYPE C)
 - 7 PEDESTRIAN INTERSECTION RAMP (SD_2-40 & 2-41)
 - 8 PARALLEL PEDESTRIAN RAMP (SD_2-50)
 - 9 PROPOSED FIRE HYDRANT LOCATION
 - 10 COMPACTED BREEZE TRAIL (5' TYPICAL)
 - 11 SIGHT DISTANCE TRIANGLE (TYPICAL)
- SPLIT RAIL FENCE
 - 5' VINYL FENCE
 - 5' CONCRETE NOISE WALL
 - PROPOSED EASEMENT
 - PROPERTY BOUNDARY
 - SHEET MATCHLINE
 - SIGHT TRIANGLE
 - PROPOSED UTILITY STRUCTURES
 - PROPOSED CONTOURS
 - EXISTING CONTOURS
 - FLOODPLAIN



FALCON HIGHLANDS IS NOT RESPONSIBLE NOR REQUIRED TO CONTRIBUTE IN ANY WAY TO THE CONSTRUCTION OF THE FUTURE DUBLIN BLVD. EXTENSION.

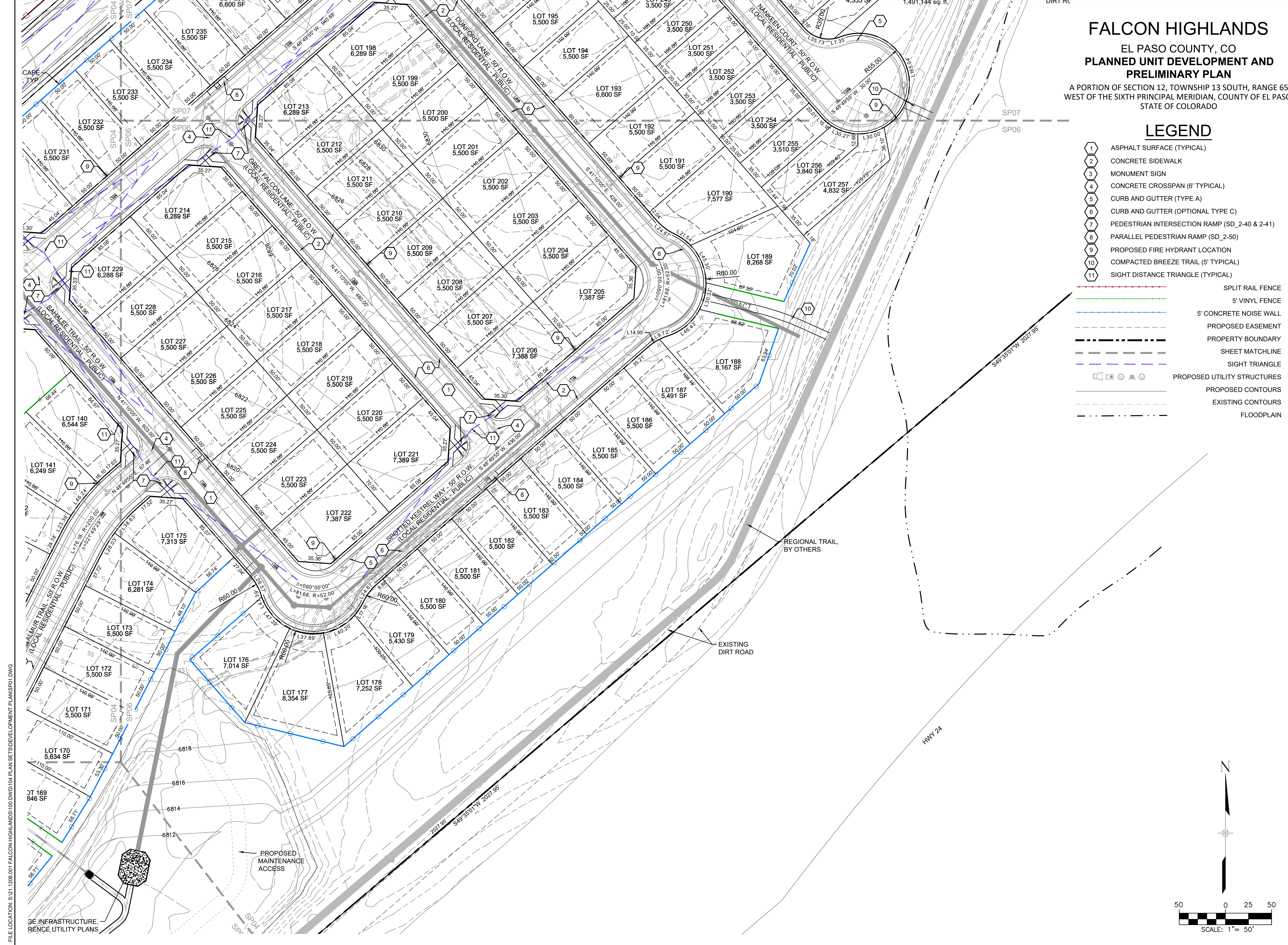


SITE PLAN

SP05

SHEET 9 OF 31

COUNTY FILE NO: PUDSP-22-005



FALCON HIGHLANDS

EL PASO COUNTY, CO

PLANNED UNIT DEVELOPMENT AND PRELIMINARY PLAN

A PORTION OF SECTION 12, TOWNSHIP 13 SOUTH, RANGE 65 WEST OF THE SIXTH PRINCIPAL MERIDIAN, COUNTY OF EL PASO, STATE OF COLORADO

LEGEND

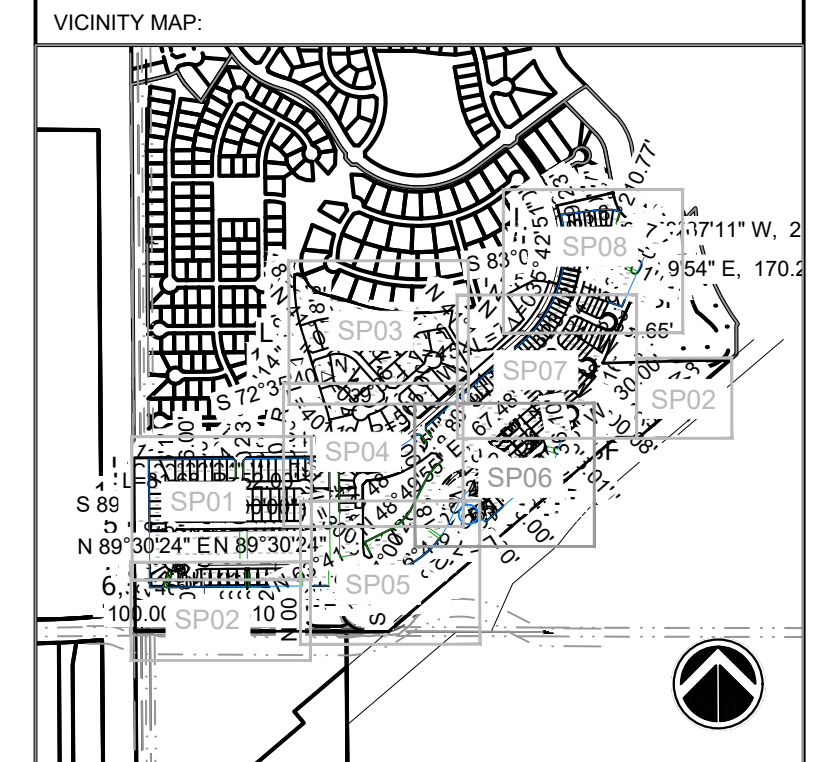
- 1 ASPHALT SURFACE (TYPICAL)
 - 2 CONCRETE SIDEWALK
 - 3 MONUMENT SIGN
 - 4 CONCRETE CROSSPAN (6' TYPICAL)
 - 5 CURB AND GUTTER (TYPE A)
 - 6 CURB AND GUTTER (OPTIONAL TYPE C)
 - 7 PEDESTRIAN INTERSECTION RAMP (SD_2-40 & 2-41)
 - 8 PARALLEL PEDESTRIAN RAMP (SD_2-50)
 - 9 PROPOSED FIRE HYDRANT LOCATION
 - 10 COMPACTED BREEZE TRAIL (5' TYPICAL)
 - 11 SIGHT DISTANCE TRIANGLE (TYPICAL)
- SPLIT RAIL FENCE
 - 5' VINYL FENCE
 - 5' CONCRETE NOISE WALL
 - PROPOSED EASEMENT
 - PROPERTY BOUNDARY
 - SHEET MATCHLINE
 - SIGHT TRIANGLE
 - PROPOSED UTILITY STRUCTURES
 - PROPOSED CONTOURS
 - EXISTING CONTOURS
 - FLOODPLAIN

CONSULTANTS:
 PLANNER/ LANDSCAPE ARCHITECT:
 2435 RESEARCH PARKWAY,
 SUITE 300
 COLORADO SPRINGS, CO 80920
 PHONE: (719) 575-0100
 FAX: (719) 575-0208

CIVIL ENGINEER:
 ATWELL LLC
 6200 S. SYRACUSE WAY
 SUITE 470
 GREENWOOD VILLAGE, CO 80111

OWNER/DEVELOPER:
CHALLENGER COMMUNITIES
 8605 EXPLORER DR.
 SUITE 250
 COLORADO SPRINGS, CO 80920

APPROVAL:



PROJECT:
FALCON HIGHLANDS PUDSP
DEVELOPMENT PLAN

EL PASO COUNTY, CO
 OCTOBER 10, 2023

REVISION HISTORY:

NO.	DATE	DESCRIPTION	BY
0	08/26/2022	PER COUNTY COMMENTS	AP
1	09/08/2022	PER COUNTY COMMENTS	AP
2	04/20/2023	PER COUNTY COMMENTS	RF
3	07/20/2023	PER COUNTY COMMENTS	RF
4	09/22/2023	PER COUNTY COMMENTS	RF

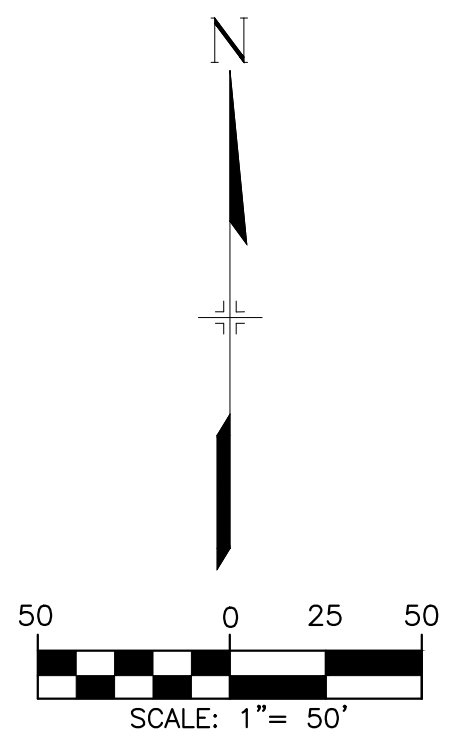
DRAWING INFORMATION:
 PROJECT NO: 21.1208.01
 DRAWN BY: AJP
 CHECKED BY: JRA
 APPROVED BY: JRA

SHEET TITLE:

SITE PLAN

SP06

 SHEET 10 OF 31
 COUNTY FILE NO: PUDSP-22-005



FILE LOCATION: S:\31.1208.001\FALCON HIGHLANDS\100.DWG\104.PLAN SETS\DEVELOPMENT PLANS\SP01.DWG

FALCON HIGHLANDS

EL PASO COUNTY, CO

PLANNED UNIT DEVELOPMENT AND PRELIMINARY PLAN

A PORTION OF SECTION 12, TOWNSHIP 13 SOUTH, RANGE 65 WEST OF THE SIXTH PRINCIPAL MERIDIAN, COUNTY OF EL PASO STATE OF COLORADO

CONSULTANTS:
 PLANNER/ LANDSCAPE ARCHITECT:
 2435 RESEARCH PARKWAY,
 SUITE 300
 COLORADO SPRINGS, CO 80920
 PHONE: (719) 575-0100
 FAX: (719) 575-0208

CIVIL ENGINEER:
 ATWELL LLC
 6200 S. SYRACUSE WAY
 SUITE 470
 GREENWOOD VILLAGE, CO 80111

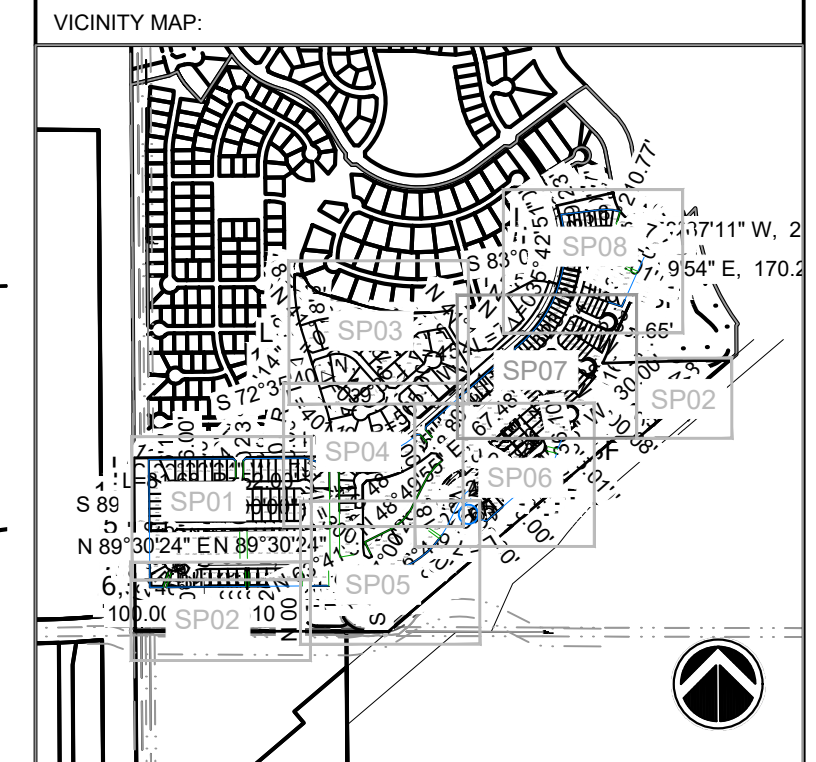
OWNER/DEVELOPER:
CHALLENGER COMMUNITIES
 8605 EXPLORER DR.
 SUITE 250
 COLORADO SPRINGS, CO 80920

LEGEND

- 1 ASPHALT SURFACE (TYPICAL)
 - 2 CONCRETE SIDEWALK
 - 3 MONUMENT SIGN
 - 4 CONCRETE CROSSSPAN (6' TYPICAL)
 - 5 CURB AND GUTTER (TYPE A)
 - 6 CURB AND GUTTER (OPTIONAL TYPE C)
 - 7 PEDESTRIAN INTERSECTION RAMP (SD_2-40 & 2-41)
 - 8 PARALLEL PEDESTRIAN RAMP (SD_2-50)
 - 9 PROPOSED FIRE HYDRANT LOCATION
 - 10 COMPACTED BREEZE TRAIL (5' TYPICAL)
 - 11 SIGHT DISTANCE TRIANGLE (TYPICAL)
- SPLIT RAIL FENCE
 - 5' VINYL FENCE
 - 5' CONCRETE NOISE WALL
 - PROPOSED EASEMENT
 - PROPERTY BOUNDARY
 - SHEET MATCHLINE
 - SIGHT TRIANGLE
 - PROPOSED UTILITY STRUCTURES
 - PROPOSED CONTOURS
 - EXISTING CONTOURS
 - FLOODPLAIN

APPROVAL:

VICINITY MAP:



PROJECT:
FALCON HIGHLANDS PUDSP
DEVELOPMENT PLAN

EL PASO COUNTY, CO
 OCTOBER 10, 2023

REVISION HISTORY:

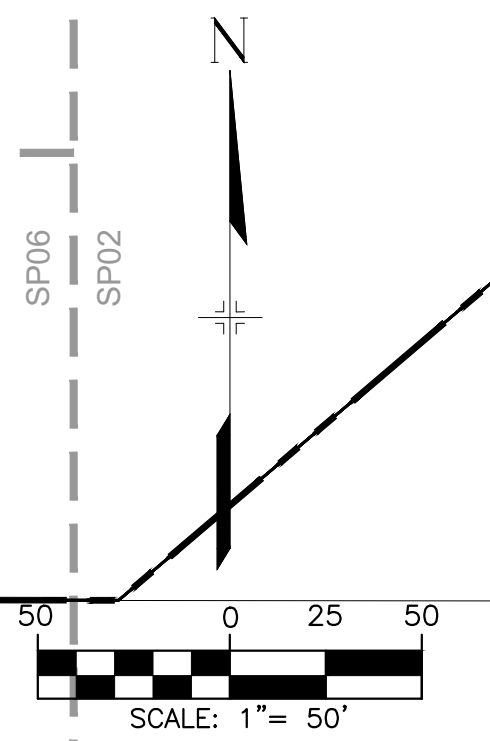
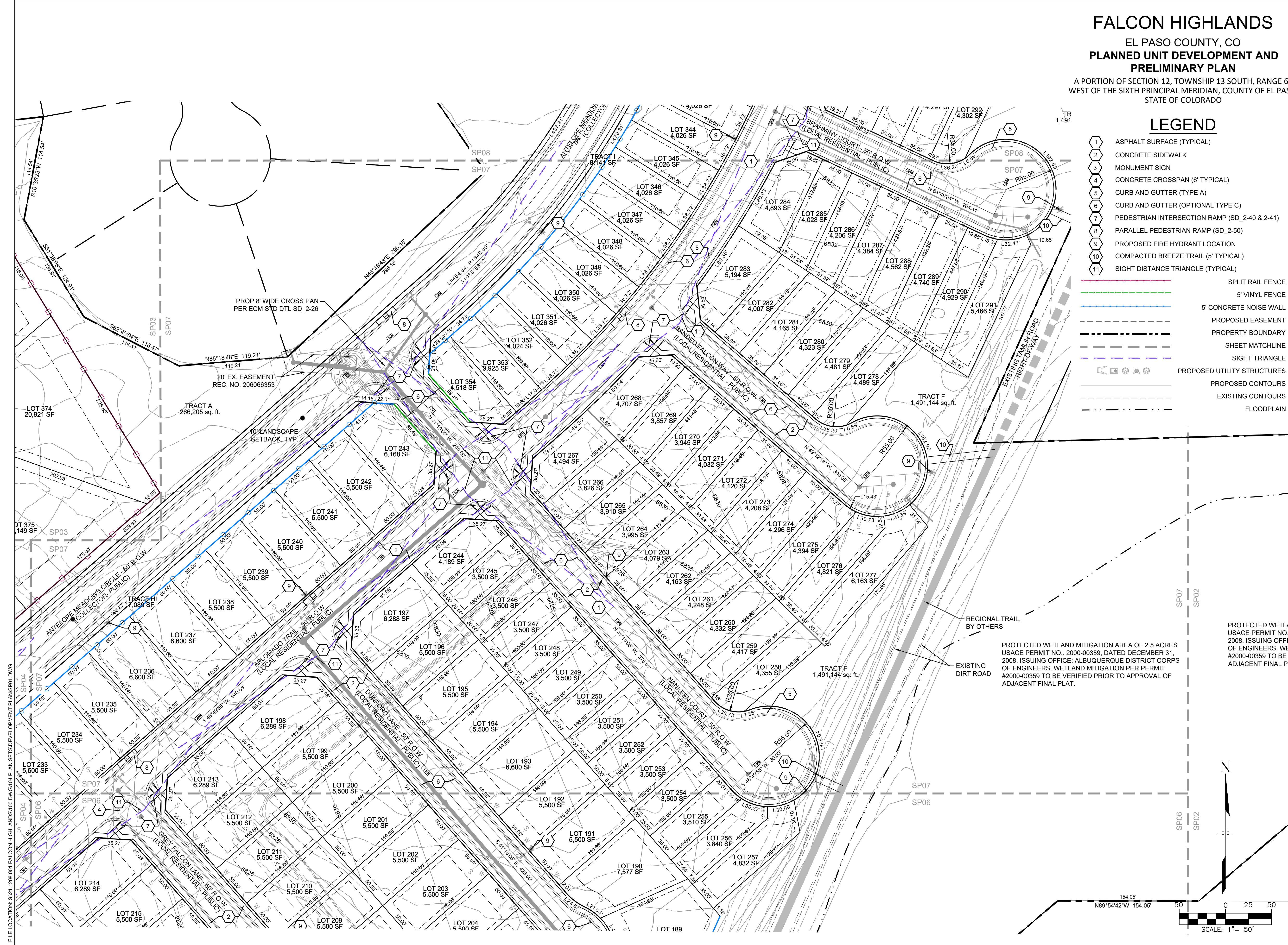
NO.	DATE	DESCRIPTION	BY
0	08/26/2022	PER COUNTY COMMENTS	AP
1	09/08/2022	PER COUNTY COMMENTS	AP
2	04/20/2023	PER COUNTY COMMENTS	RF
3	07/20/2023	PER COUNTY COMMENTS	RF
4	09/22/2023	PER COUNTY COMMENTS	RF

DRAWING INFORMATION:
 PROJECT NO.: 21.1208.01
 DRAWN BY: AJP
 CHECKED BY: JRA
 APPROVED BY: JRA

SHEET TITLE:
SITE PLAN

SP07
 SHEET 11 OF 31

COUNTY FILE NO.: PUDSP-22-005



FILE LOCATION: S:\31.1208.001\FALCON HIGHLANDS\100.DWG\104.PLAN\SET\DEVELOPMENT PLANS\SP07.DWG

FILE LOCATION: S:\31.1208.001\FALCON HIGHLANDS\100.DWG\104.PLAN\SET\DEVELOPMENT PLANS\SP01.DWG

FALCON HIGHLANDS

EL PASO COUNTY, CO

PLANNED UNIT DEVELOPMENT AND PRELIMINARY PLAN

A PORTION OF SECTION 12, TOWNSHIP 13 SOUTH, RANGE 65 WEST OF THE SIXTH PRINCIPAL MERIDIAN, COUNTY OF EL PASO, STATE OF COLORADO

CONSULTANTS:
 PLANNER/ LANDSCAPE ARCHITECT:
Matrix
 2435 RESEARCH PARKWAY,
 SUITE 300
 COLORADO SPRINGS, CO 80920
 PHONE: (719) 575-0100
 FAX: (719) 575-0208

CIVIL ENGINEER:
 ATWELL LLC
 6200 S. SYRACUSE WAY
 SUITE 470
 GREENWOOD VILLAGE, CO 80111

OWNER/DEVELOPER:
CHALLENGER COMMUNITIES
 8605 EXPLORER DR.
 SUITE 250
 COLORADO SPRINGS, CO 80920

APPROVAL:

VICINITY MAP:

PROJECT:
FALCON HIGHLANDS PUDSP DEVELOPMENT PLAN
 EL PASO COUNTY, CO
 OCTOBER 10, 2023

REVISION HISTORY:

NO.	DATE	DESCRIPTION	BY
0	08/26/2022	PER COUNTY COMMENTS	AP
1	09/08/2022	PER COUNTY COMMENTS	AP
2	04/20/2023	PER COUNTY COMMENTS	RF
3	07/20/2023	PER COUNTY COMMENTS	RF
4	09/22/2023	PER COUNTY COMMENTS	RF

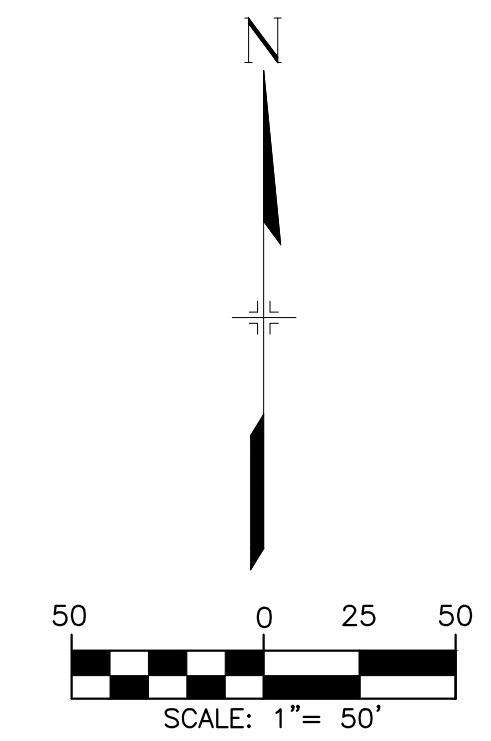
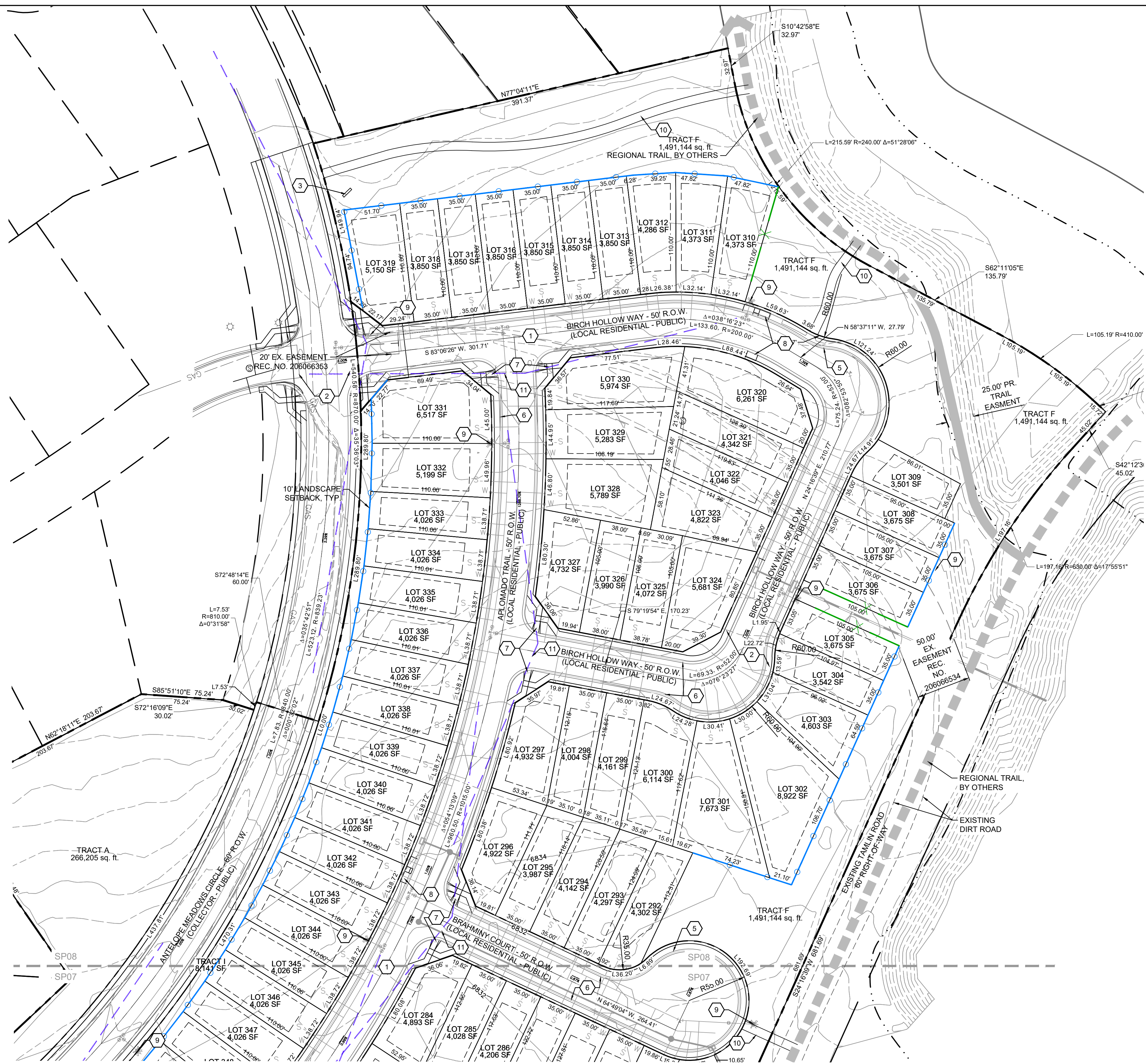
DRAWING INFORMATION:
 PROJECT NO: 21.1208.01
 DRAWN BY: AJP
 CHECKED BY: JRA
 APPROVED BY: JRA

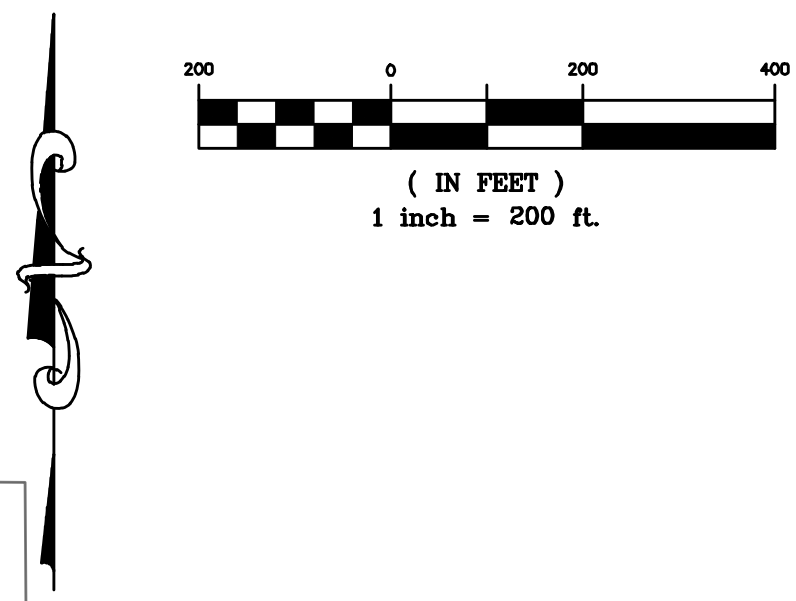
SHEET TITLE:
SITE PLAN
SP08
 SHEET 12 OF 31

COUNTY FILE NO: PUDSP-22-005

LEGEND

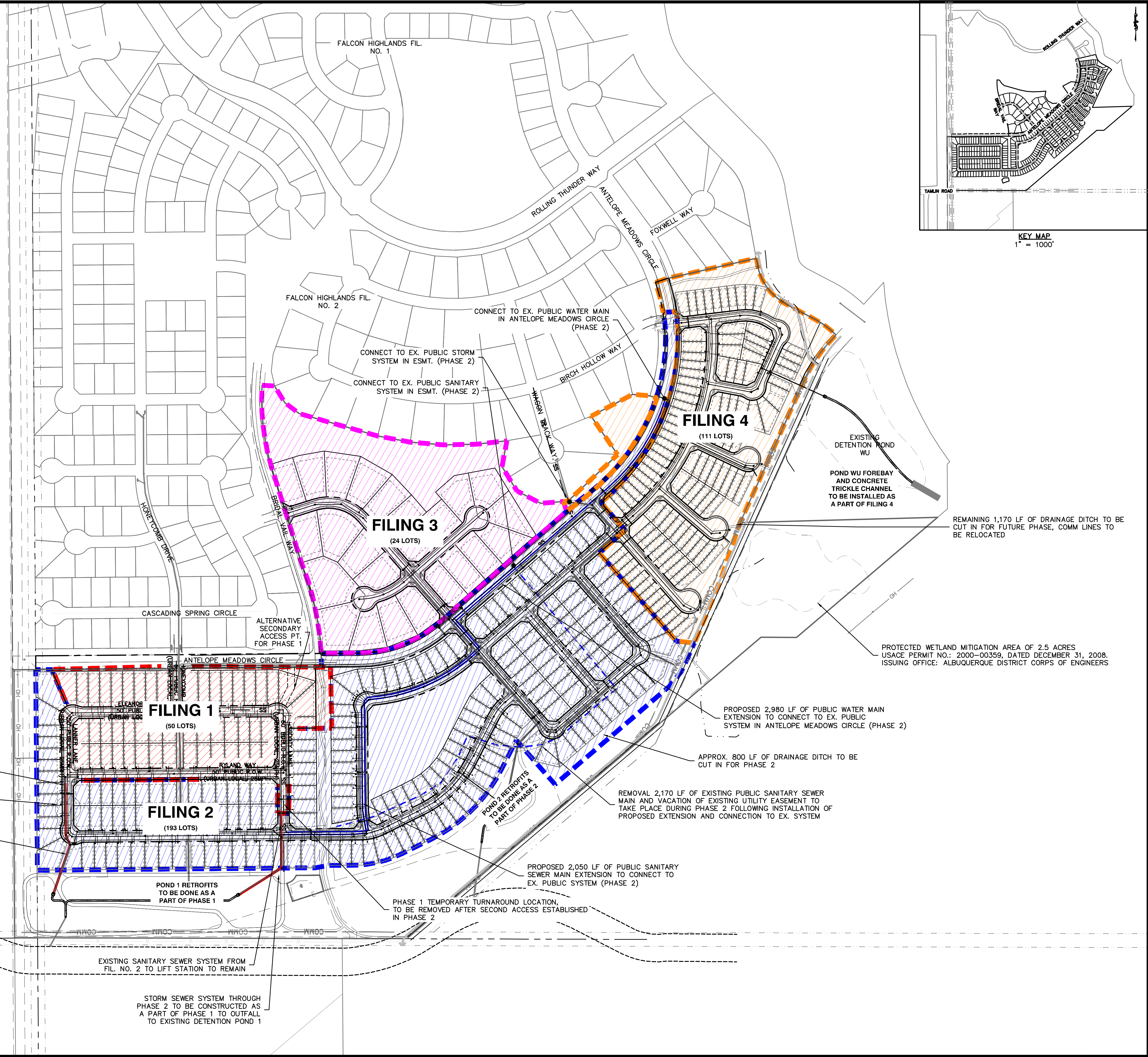
- 1 ASPHALT SURFACE (TYPICAL)
 - 2 CONCRETE SIDEWALK
 - 3 MONUMENT SIGN
 - 4 CONCRETE CROSSPAN (6' TYPICAL)
 - 5 CURB AND GUTTER (TYPE A)
 - 6 CURB AND GUTTER (OPTIONAL TYPE C)
 - 7 PEDESTRIAN INTERSECTION RAMP (SD_2-40 & 2-41)
 - 8 PARALLEL PEDESTRIAN RAMP (SD_2-50)
 - 9 PROPOSED FIRE HYDRANT LOCATION
 - 10 COMPACTED BREEZE TRAIL (5' TYPICAL)
 - 11 SIGHT DISTANCE TRIANGLE (TYPICAL)
- SPLIT RAIL FENCE
 - 5' VINYL FENCE
 - 5' CONCRETE NOISE WALL
 - PROPOSED EASEMENT
 - PROPERTY BOUNDARY
 - SHEET MATCHLINE
 - SIGHT TRIANGLE
 - PROPOSED UTILITY STRUCTURES
 - PROPOSED CONTOURS
 - EXISTING CONTOURS
 - FLOODPLAIN





- NOTES:**
1. THIS PHASING PLAN CONSISTS OF TWO INITIAL PHASES THAT ENCOMPASS A TOTAL OF 243 LOTS WHICH IS UNDERSTOOD TO BE THE NUMBER OF AVAILABLE WATER TAPS FOLLOWING CONSTRUCTION OF A PROPOSED WELL BY WOODMEN HILLS METRO DISTRICT. PHASE 1 CONSISTS OF 50 LOTS WHICH IS UNDERSTOOD TO BE THE NUMBER OF AVAILABLE WATER TAPS AT PRESENT WITH NO NEW ADDITIONAL WELL.
 2. THERE ARE TWO EXISTING DETENTION PONDS OWNED AND MAINTAINED BY EL PASO COUNTY WITHIN FALCON HIGHLANDS FILING NO. 3 - POND 1 (SOUTHWEST) AND POND 2 (SOUTH-CENTRAL).
 3. POND WU IS OWNED AND MAINTAINED BY EL PASO COUNTY AND IS CONSIDERED TRACT T WITHIN FALCON HIGHLANDS FILING NO. 2. THERE IS LIMITED CONSTRUCTION WITHIN POND WU FOR A FOREBAY AND TRICKLE CHANNEL FOR INFLOW FROM THE FUTURE PHASE TO THE NORTH EAST.
 4. PHASE 1 IS TO CONSIST OF 50 LOTS WITH A TEMPORARY TURNAROUND AT THE TERMINATION POINT OF THE PHASE'S SOUTH PUBLIC ROADWAYS. SHOULD A TEMPORARY SECONDARY ACCESS TO ANTELOPE MEADOWS CIRCLE BE REQUIRED, A CORNER LOT MAY ACT AS A TEMPORARY ACCESS. PHASE 2 INCLUDES A SECONDARY ACCESS CONNECTION TO ANTELOPE MEADOWS CIRCLE.
 5. EXISTING DETENTION POND 1 REQUIRES STORM INFRASTRUCTURE RETROFITTING AND EARTHWORK. STORM NETWORK IMPROVEMENTS THAT OUTFALL TO EXISTING DETENTION POND 1 AND RETROFITS ARE INCLUDED IN PHASE 1 AND ARE REQUIRED PRIOR TO CONSTRUCTION OF ALL OTHER PHASES TRIBUTARY TO EXISTING DETENTION POND 1 (PART OF PHASE 2).
 6. EXISTING DETENTION POND 2 REQUIRES STORM INFRASTRUCTURE RETROFITTING AND EARTHWORK. STORM NETWORK IMPROVEMENTS THAT OUTFALL TO EXISTING DETENTION POND 2 AND RETROFITS ARE INCLUDED IN PHASE 2 AND ARE REQUIRED PRIOR TO CONSTRUCTION OF ALL OTHER PHASES TRIBUTARY TO EXISTING DETENTION POND 2 (PART OF PHASE 2 AND FUTURE PHASES).
 7. SIGNIFICANT UTILITY INSTALLATIONS THAT ARE REQUIRED FOR CONTINUED SERVICE, DRAINAGE, AND LOOPING ARE SHOWN ON THIS PLAN. MORE DETAILED LOCATIONS OF UTILITY STUBS BETWEEN PHASES ARE SHOWN ON THE PRELIMINARY UTILITY PLANS.
 8. THE EXISTING SANITARY SEWER FROM FALCON HIGHLANDS FILING NO. 2 IS TO BE MAINTAINED AND REPLACED AS SHOWN ON THIS PLAN. THE EXISTING 30' UTILITY EASEMENT THAT THE EXISTING SYSTEM IS WITHIN IS TO BE VACATED AS A PART OF PHASE 2 FOLLOWING REPLACEMENT AND REMOVAL OF THE FILING NO. 2 SYSTEM. CONSTRUCTION PHASING IS TO MAINTAIN SERVICE FROM FALCON HIGHLANDS FILING NO. 2 TO THE EXISTING LIFT STATION. ANY DEMOLITION OF THE EXISTING SANITARY SEWER SYSTEM WITHIN FALCON HIGHLANDS SOUTH THAT SERVICES FALCON HIGHLANDS FILING NO. 2 IS TO BE REROUTED FOR CONTINUED SERVICE PRIOR TO DEMO AND VACATION OF THE UTILITY EASEMENT. THE PHASING PLAN REFLECTS THIS CONSTRUCTION SEQUENCING.

- LEGEND:**
- - - - - FILING 1
 - - - - - FILING 2
 - - - - - FILING 3
 - - - - - FILING 4



811
Know what's below.
Call before you dig.

THE LOCATIONS OF EXISTING UNDERGROUND UTILITIES ARE SHOWN IN AN APPROXIMATE WAY ONLY AND HAVE NOT BEEN INDEPENDENTLY VERIFIED BY THE OWNER OR ITS REPRESENTATIVE. THE CONTRACTOR SHALL DETERMINE THE EXACT LOCATION OF ALL EXISTING UTILITIES BEFORE COMMENCING WORK, AND AGREES TO BE FULLY RESPONSIBLE FOR ANY AND ALL DAMAGES WHICH MIGHT BE OCCASIONED BY THE CONTRACTOR'S FAILURE TO EXACTLY LOCATE AND PRESERVE ANY AND ALL UNDERGROUND UTILITIES.

NOTICE: CONSTRUCTION SITE SAFETY IS THE SOLE RESPONSIBILITY OF THE CONTRACTOR. NEITHER THE OWNER NOR THE ENGINEER SHALL BE EXPECTED TO ASSUME ANY RESPONSIBILITY FOR SAFETY OF THE WORK OF PERSONS ENGAGED IN THE WORK, OF ANY NEARBY STRUCTURES, OR OF ANY OTHER PERSONS.

COPYRIGHT © 2023 ATWELL LLC. NO REPRODUCTION SHALL BE MADE WITHOUT THE PRIOR WRITTEN CONSENT OF ATWELL LLC.

ATWELL
www.atwell-group.com
866.850.4200
12295 ORACLE BLVD., STE. 200
COLORADO SPRINGS, CO 80921
303.462.1100

CHALLENGER HOMES
8605 EXPLORER DRIVE
SUITE 250
COLORADO SPRINGS, CO 80920
719.598.5192
CONTACT: JIM BYERS

CHALLENGER HOMES
FALCON HIGHLANDS SOUTH
EL PASO COUNTY, COLORADO
PHASING PLANS
UTILITY PHASING PLAN

CLIENT: CHALLENGER HOMES

DATE: 08/23/2022

A	1st SUBMITTAL TO JURISDICTION	08/23/2022	- AP
B	2nd SUBMITTAL TO JURISDICTION	09/08/2022	- AP
C	3rd SUBMITTAL TO JURISDICTION	04/20/2023	- BE
D	4th SUBMITTAL TO JURISDICTION	07/01/2023	- CBS

REVISIONS

DR.	ARP	CH.	RDL
P.M.	RDL		
JOB	21005234		
SHEET NO.	13		

CAD FILE: 21005234_PPHASING.DWG



Know what's below.
Call before you dig.

THE LOCATIONS OF EXISTING UNDERGROUND UTILITIES ARE SHOWN IN AN APPROXIMATE WAY ONLY AND HAVE NOT BEEN INDEPENDENTLY VERIFIED BY THE CONTRACTOR. THE CONTRACTOR SHALL DETERMINE THE EXACT LOCATION OF ALL EXISTING UTILITIES BEFORE COMMENCING WORK, AND AGREES TO BE FULLY RESPONSIBLE FOR ANY AND ALL DAMAGES WHICH MIGHT BE OCCASIONED BY THE CONTRACTOR'S FAILURE TO EXACTLY LOCATE AND PRESERVE ANY AND ALL UNDERGROUND UTILITIES.

NOTICE: CONSTRUCTION, SITE SAFETY IS THE SOLE RESPONSIBILITY OF THE CONTRACTOR. NEITHER THE OWNER NOR THE ENGINEER SHALL BE EXPECTED TO ASSURE THE RESPONSIBILITY FOR SAFETY OF THE WORK OF PERSONS ENGAGED IN THE WORK OF ANY NEARBY STRUCTURES, OR OF ANY OTHER PERSONS.

COPYRIGHT © 2023 ATWELL LLC. NO REPRODUCTION SHALL BE MADE WITHOUT THE PRIOR WRITTEN CONSENT OF ATWELL LLC.

ATWELL
 866.850.4200 www.atwell-group.com
 12295 ORACLE BLVD., STE. 300
 COLORADO SPRINGS, CO 80921
 303.462.1100

CHALLENGER HOMES
 8605 EXPLORER DRIVE
 SUITE 250
 COLORADO SPRINGS, CO 80920
 719.598.5192
 CONTACT: JIM BYERS

CHALLENGER HOMES
 FALCON HIGHLANDS SOUTH
 EL PASO COUNTY, COLORADO
 PRELIMINARY UTILITY PLANS
 SITE 1

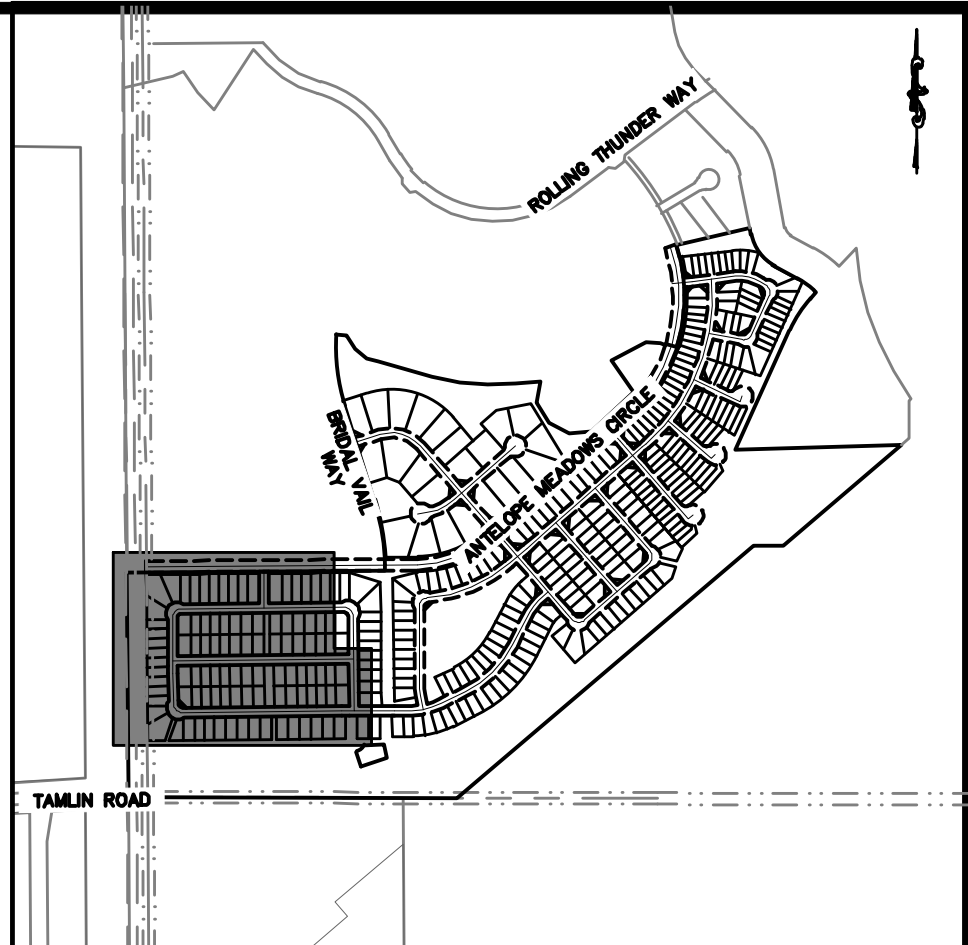
CLIENT: CHALLENGER HOMES
 DATE: 08/23/2022

NO.	DATE	DESCRIPTION
A	08/23/2022	SUBMITTAL TO JURISDICTION
B	09/08/2022	SUBMITTAL TO JURISDICTION
C	09/08/2022	SUBMITTAL TO JURISDICTION
D	04/20/2023	SUBMITTAL TO JURISDICTION
E	07/01/2023	SUBMITTAL TO JURISDICTION

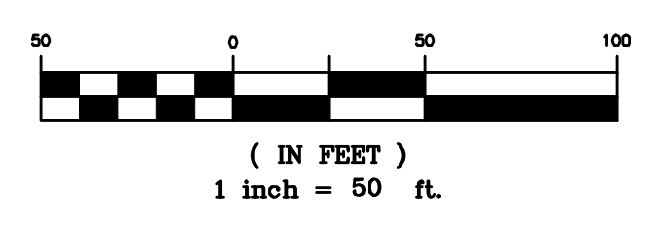
REVISIONS

DR. ARP CH. RDL
 P.M. RDL

JOB: 21005234
 SHEET NO. 14



KEY MAP
1" = 1000'



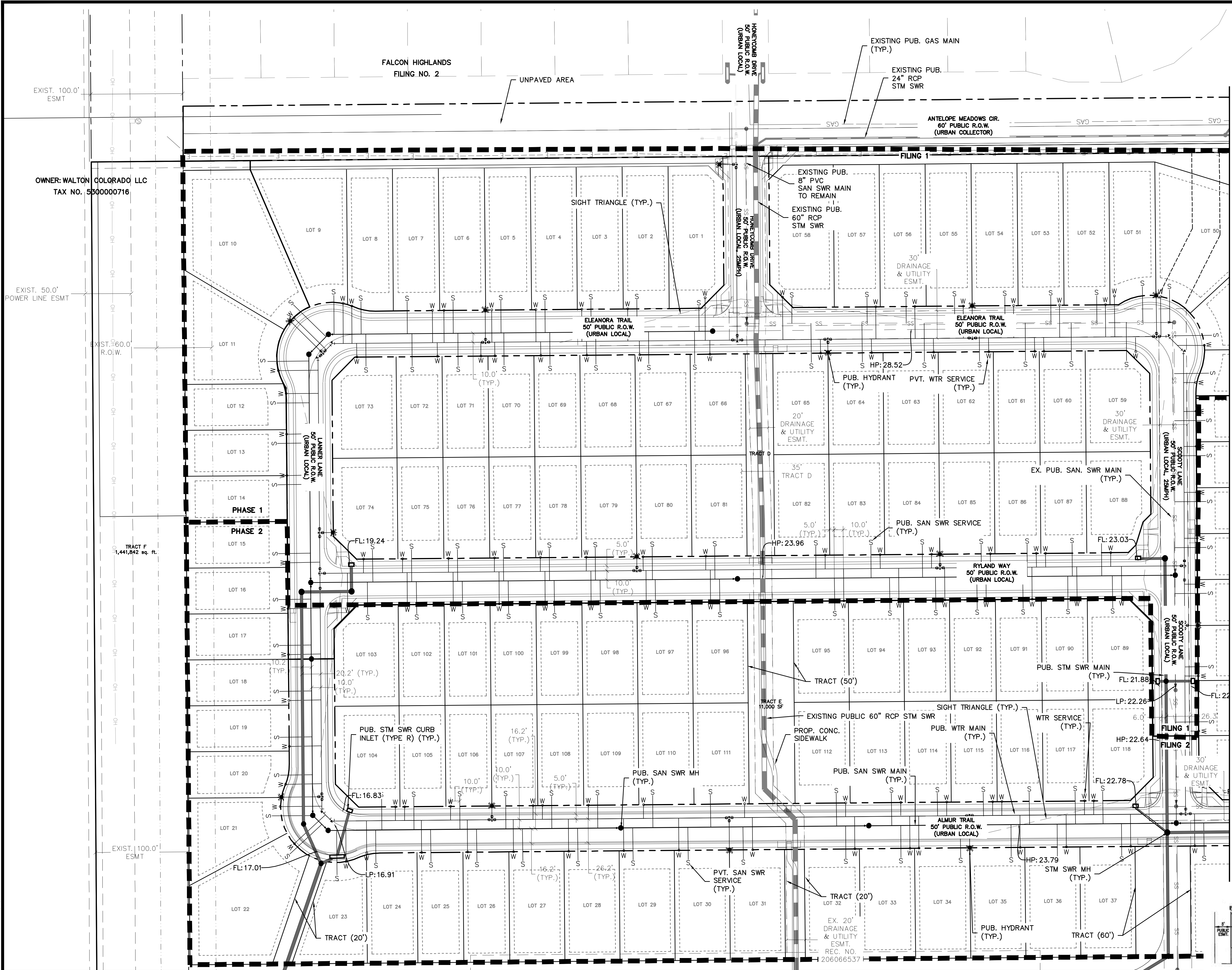
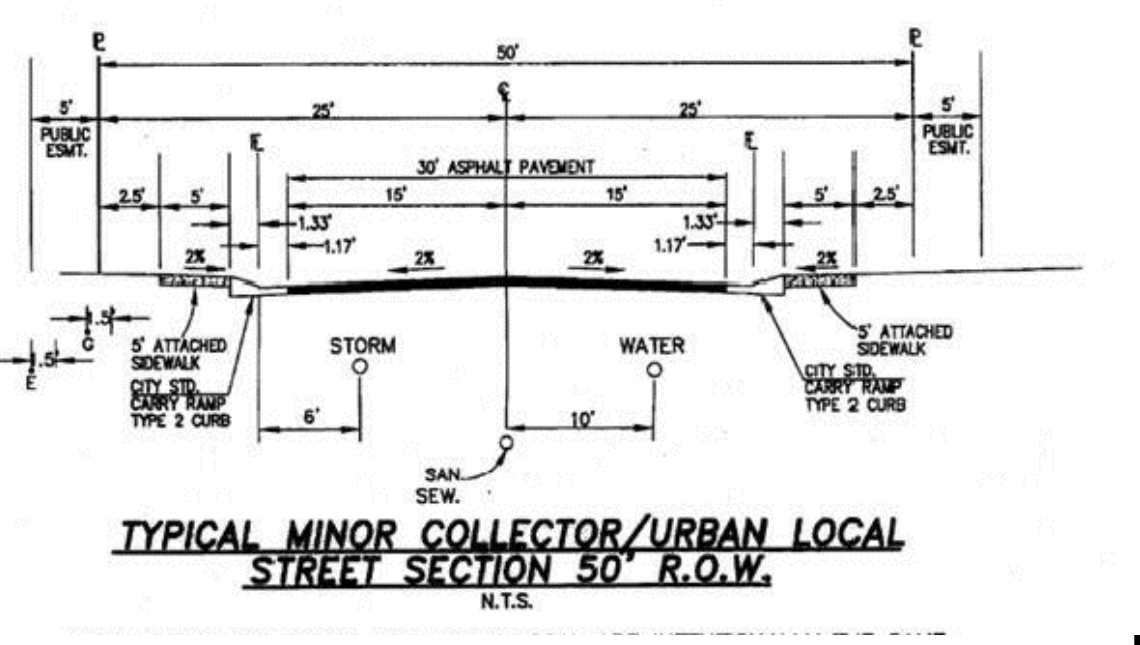
NOTES:

1. ALL WATER MAIN TO BE 8" C900 PVC DR18 UNLESS OTHERWISE NOTED.
2. SANITARY SEWER MAIN TO BE 8" SDR35 PVC UNLESS OTHERWISE NOTED.
3. ALL SANITARY SEWER MANHOLES TO BE 5' DIAMETER UNLESS OTHERWISE NOTED.
4. WATER SERVICES TO BE 3/4" COPPER K.
5. SANITARY SEWER SERVICES TO BE 4" PVC WITH WYE CONNECTIONS TO THE MAIN.

LEGEND

---	PROPERTY BOUNDARY
- - - -	PROPOSED RIGHT-OF-WAY
- - - -	EXISTING RIGHT-OF-WAY
---	PROPOSED LOT LINE
---	EXISTING LOT LINE
---	FLOODPLAIN DELINEATION LINE
---	SIGHT TRIANGLE LINE
---	PROPOSED CURB & GUTTER
---	EXISTING CURB & GUTTER
---	PROPOSED SIDEWALK
---	EXISTING SIDEWALK
---	PROPOSED EASEMENT
---	EXISTING EASEMENT
---	PROPOSED SANITARY
---	EXISTING SANITARY
---	PROPOSED SANITARY SERVICE
---	EXISTING SANITARY SERVICE
---	PROPOSED STORM
---	EXISTING STORM
---	PROPOSED WATER
---	EXISTING WATER
---	PROPOSED WATER SERVICE
---	EXISTING WATER SERVICE
---	PROPOSED HYDRANT
---	EXISTING HYDRANT
---	PROPOSED WATER VALVE
---	EXISTING WATER VALVE
---	STORM INLET
---	HIGH POINT
---	LOW POINT

TYPICAL CROSS SECTION - UTILITIES LOCATION
N.T.S.



OWNER: WALTON COLORADO LLC
TAX NO. 5300000716

EXIST. 50.0' POWER LINE ESMT

EXIST. 60.0' R.O.W.

EXIST. 100.0' ESMT

MATCH LINE
SEE SHEET 15

UTILITY TYPICAL SECTION NOTES:

1. STORM SEWERS SHALL MAINTAIN A 10' CLEAR SEPARATION FROM WATER.
2. ELECTRIC CONDUITS SHALL BE ON THE OPPOSITE SIDE OF THE STREET FROM WATER.
3. FOR 40'-WIDE STREET SECTIONS, MAINTAIN WATER 10 FEET AWAY FROM SANITARY SEWER AT STREET CENTERLINE.
4. FOR 50'-WIDE RIGHT-OF-WAY (ROW), A 5'-WIDE SIDEWALK AND UTILITY EASEMENTS ARE REQUIRED ADJACENT TO THE STREET ROW. FIVE FOOT (5') WIDE ATTACHED SIDEWALK IS USED WITH ELECTRIC UTILITIES BEHIND WALK-IN EASEMENT.



THE LOCATIONS OF EXISTING UNDERGROUND UTILITIES ARE SHOWN IN AN APPROXIMATE WAY ONLY AND HAVE NOT BEEN INDEPENDENTLY VERIFIED BY THE OWNER OR ITS REPRESENTATIVE. THE CONTRACTOR SHALL DETERMINE THE EXACT LOCATION OF ALL EXISTING UTILITIES BEFORE COMMENCING WORK, AND AGREES TO BE FULLY RESPONSIBLE FOR ANY AND ALL DAMAGES WHICH MIGHT BE OCCASIONED BY THE CONTRACTOR'S FAILURE TO EXACTLY LOCATE AND PRESERVE ANY AND ALL UNDERGROUND UTILITIES.

NOTICE: CONSTRUCTION SITE SAFETY IS THE SOLE RESPONSIBILITY OF THE CONTRACTOR. NEITHER THE OWNER NOR THE ENGINEER SHALL BE EXPECTED TO ASSUME ANY RESPONSIBILITY FOR SAFETY OF THE WORK OF PERSONS ENGAGED IN THE WORK OF ANY NEARBY STRUCTURES, OR OF ANY OTHER PERSONS.

COPYRIGHT © 2023 ATWELL LLC. NO REPRODUCTION SHALL BE MADE WITHOUT THE PRIOR WRITTEN CONSENT OF ATWELL LLC.

ATWELL
 866.850.4200 www.atwell-group.com
 12295 GRACE BLVD., STE. 200
 COLORADO SPRINGS, CO 80921
 303.462.1100

CHALLENGER HOMES
 8605 EXPLORER DRIVE
 SUITE 250
 COLORADO SPRINGS, CO 80920
 719.598.5192
 CONTACT: JIM BYERS

CHALLENGER HOMES
 FALCON HIGHLANDS SOUTH
 EL PASO COUNTY, COLORADO
 PRELIMINARY UTILITY PLANS
 SITE 2

CLIENT: CHALLENGER HOMES

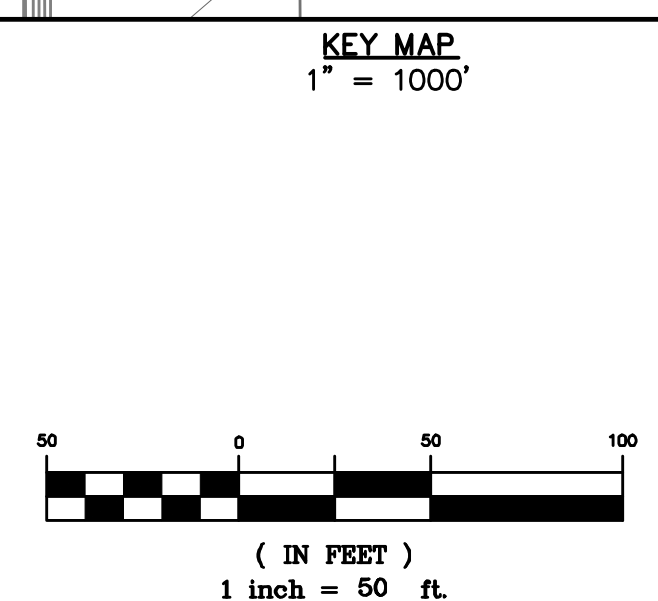
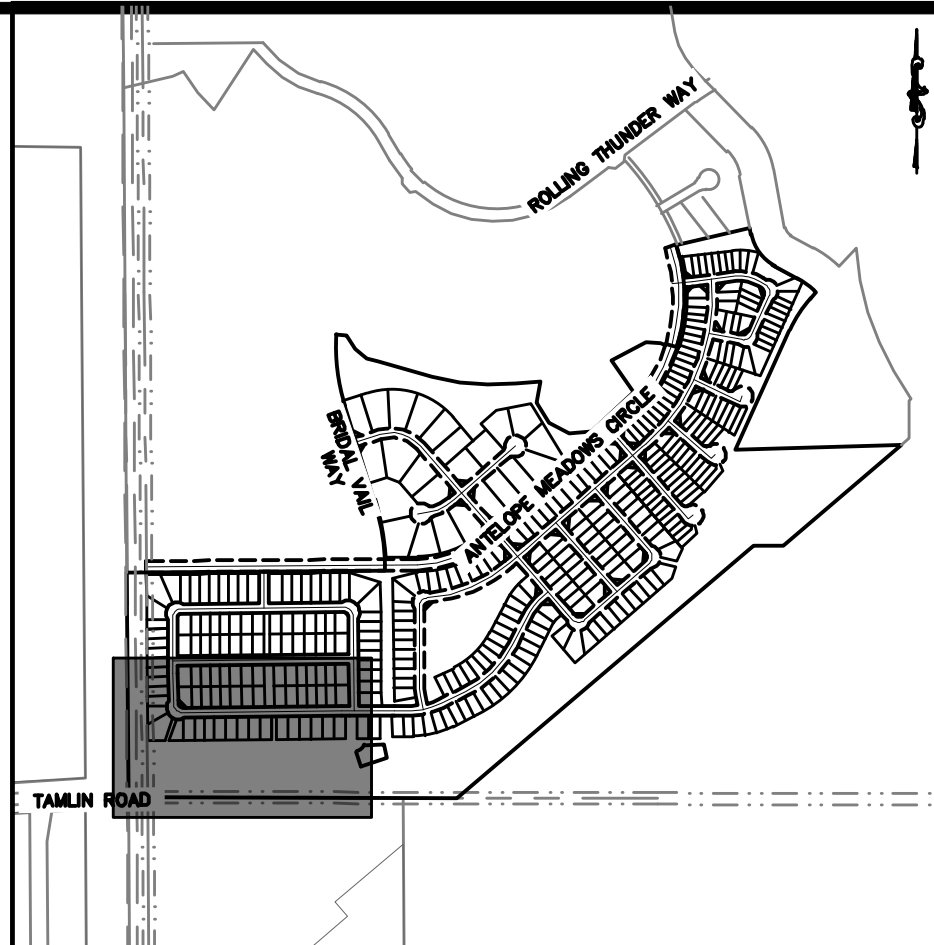
DATE: 08/23/2022

REVISIONS

DR: ARP CH: RDL
 P.M. RDL

JOB: 21005234
 SHEET NO. 15

CAD FILE: 21005234_P11-PRELU-UTILITIES.DWG

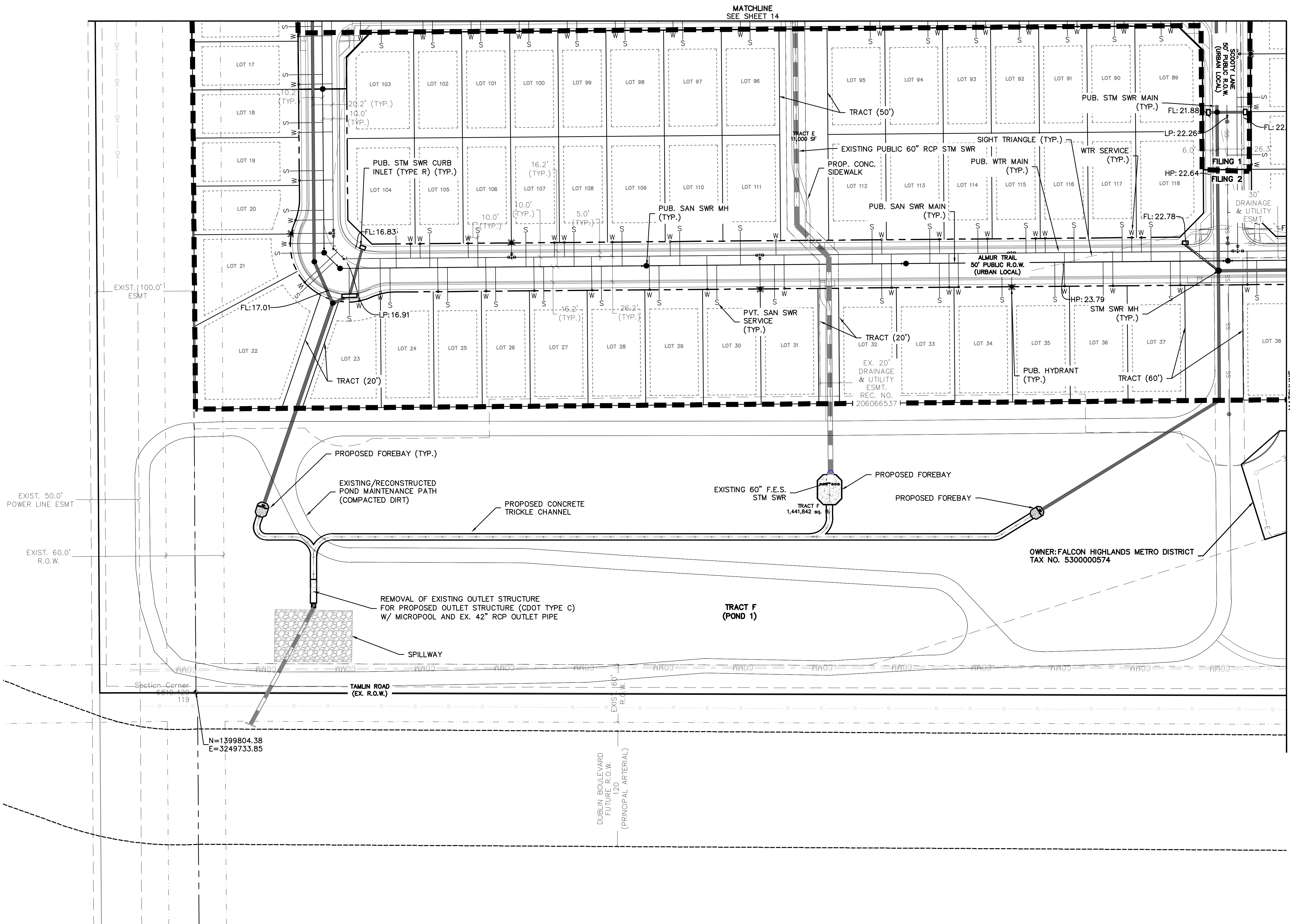


NOTES:

1. ALL WATER MAIN TO BE 8" C900 PVC DR18 UNLESS OTHERWISE NOTED.
2. SANITARY SEWER MAIN TO BE 8" SDR35 PVC UNLESS OTHERWISE NOTED.
3. ALL SANITARY SEWER MANHOLES TO BE 5' DIAMETER UNLESS OTHERWISE NOTED.
4. WATER SERVICES TO BE 3/4" COPPER K.
5. SANITARY SEWER SERVICES TO BE 4" PVC WITH WYE CONNECTIONS TO THE MAIN.

LEGEND

	PROPERTY BOUNDARY
	PROPOSED RIGHT-OF-WAY
	EXISTING RIGHT-OF-WAY
	PROPOSED LOT LINE
	EXISTING LOT LINE
	FLOODPLAIN DELINEATION LINE
	SIGHT TRIANGLE LINE
	PROPOSED CURB & GUTTER
	FILING BOUNDARY
	EXISTING CURB & GUTTER
	PROPOSED SIDEWALK
	EXISTING SIDEWALK
	PROPOSED EASEMENT
	EXISTING EASEMENT
	PROPOSED SANITARY
	EXISTING SANITARY
	PROPOSED SANITARY SERVICE
	EXISTING SANITARY SERVICE
	PROPOSED STORM
	EXISTING STORM
	PROPOSED WATER
	EXISTING WATER
	PROPOSED WATER SERVICE
	PROPOSED HYDRANT
	EXISTING HYDRANT
	PROPOSED WATER VALVE
	EXISTING WATER VALVE
	STORM INLET
	HIGH POINT
	LOW POINT



MATCHLINE
SEE SHEET 14

MATCHLINE
SEE SHEET 17

OWNER: FALCON HIGHLANDS METRO DISTRICT
 TAX NO. 5300000574

N=1399804.38
 E=3249733.85

DUBLIN BOULEVARD
 FUTURE R.O.W.
 120'
 (PRINCIPAL ARTERIAL)

EXIST. 100.0'
 ESMT

EXIST. 50.0'
 POWER LINE ESMT

EXIST. 60.0'
 R.O.W.

Section Corner
 8949.122
 119

REMOVAL OF EXISTING OUTLET STRUCTURE
 FOR PROPOSED OUTLET STRUCTURE (CDOT TYPE C)
 W/ MICROPOOL AND EX. 42" RCP OUTLET PIPE

SPILLWAY

PROPOSED FOREBAY (TYP.)

EXISTING/RECONSTRUCTED
 POND MAINTENANCE PATH
 (COMPACTED DIRT)

PROPOSED CONCRETE
 TRICKLE CHANNEL

EXISTING 60" F.E.S.
 STM SWR
 TRACT F
 1,441,842 sq. ft.

PROPOSED FOREBAY

PROPOSED FOREBAY

TRACT F
 (POND 1)

TRACT (50')

TRACT (20')

PUB. STM SWR MAIN
 (TYP.)

PUB. WTR MAIN
 (TYP.)

PUB. SAN SWR MAIN
 (TYP.)

PUB. HYDRANT
 (TYP.)

STM SWR MH
 (TYP.)

PVT. SAN SWR
 SERVICE
 (TYP.)

EX. 20'
 DRAINAGE
 & UTILITY
 ESMT.
 REC. NO.
 206066537

EXISTING 60" RCP STM SWR

SIGHT TRIANGLE (TYP.)

PROP. CONC.
 SIDEWALK

WTR SERVICE
 (TYP.)

30'
 DRAINAGE
 & UTILITY
 ESMT

FL: 21.88

FL: 22.26

FL: 22.64

FL: 22.78

HP: 23.79

LP: 16.91

FL: 16.83

FL: 17.01

FL: 17.01

FL: 16.83

FL: 16.83

FL: 16.83

FL: 16.83

FL: 16.83

FL: 16.83

FL: 16.83

FL: 16.83

FL: 16.83

FL: 16.83

FL: 16.83

FL: 16.83

FL: 16.83

FL: 16.83

FL: 16.83

FL: 16.83

FL: 16.83

FL: 16.83

FL: 16.83

FL: 16.83

FL: 16.83

FL: 16.83

FL: 16.83

FL: 16.83

FL: 16.83

FL: 16.83

FL: 16.83

FL: 16.83

FL: 16.83

FL: 16.83

FL: 16.83

FL: 16.83

FL: 16.83

FL: 16.83

FL: 16.83

FL: 16.83

FL: 16.83

FL: 16.83

FL: 16.83

FL: 16.83

FL: 16.83

FL: 16.83

FL: 16.83

FL: 16.83

FL: 16.83

FL: 16.83

FL: 16.83

FL: 16.83

FL: 16.83

FL: 16.83

FL: 16.83

FL: 16.83

FL: 16.83

FL: 16.83

FL: 16.83

FL: 16.83

FL: 16.83

FL: 16.83

FL: 16.83

FL: 16.83

FL: 16.83

FL: 16.83

FL: 16.83

FL: 16.83

FL: 16.83

FL: 16.83

FL: 16.83

FL: 16.83

FL: 16.83

FL: 16.83

FL: 16.83

FL: 16.83

FL: 16.83

FL: 16.83

FL: 16.83

FL: 16.83

FL: 16.83

FL: 16.83

FL: 16.83

FL: 16.83

FL: 16.83

FL: 16.83

FL: 16.83

FL: 16.83

FL: 16.83

FL: 16.83

FL: 16.83

FL: 16.83

FL: 16.83

FL: 16.83

FL: 16.83

FL: 16.83

FL: 16.83

FL: 16.83

FL: 16.83

FL: 16.83

FL: 16.83

FL: 16.83

FL: 16.83

FL: 16.83

FL: 16.83

FL: 16.83

FL: 16.83

FL: 16.83

FL: 16.83

FL: 16.83

FL: 16.83

FL: 16.83

FL: 16.83

FL: 16.83

FL: 16.83

FL: 16.83

FL: 16.83

FL: 16.83

FL: 16.83

FL: 16.83

FL: 16.83

FL: 16.83

FL: 16.83

FL: 16.83

FL: 16.83

FL: 16.83

FL: 16.83

FL: 16.83

FL: 16.83

FL: 16.83

FL: 16.83

FL: 16.83

FL: 16.83

FL: 16.83

FL: 16.83

FL: 16.83

FL: 16.83

FL: 16.83

FL: 16.83

FL: 16.83

FL: 16.83

FL: 16.83

FL: 16.83

FL: 16.83

FL: 16.83

FL: 16.83

FL: 16.83

FL: 16.83

FL: 16.83

FL: 16.83

FL: 16.83

FL: 16.83

FL: 16.83

FL: 16.83

FL: 16.83

FL: 16.83

FL: 16.83

FL: 16.83

FL: 16.83

FL: 16.83

FL: 16.83

FL: 16.83

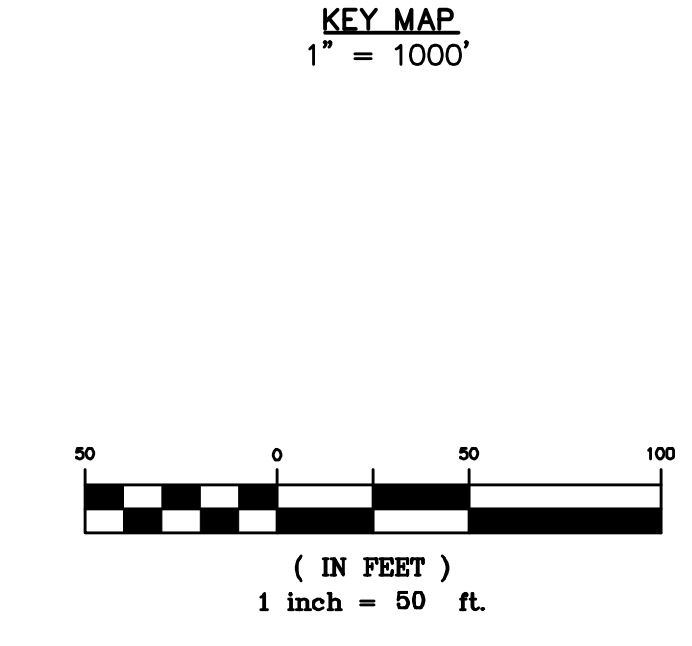
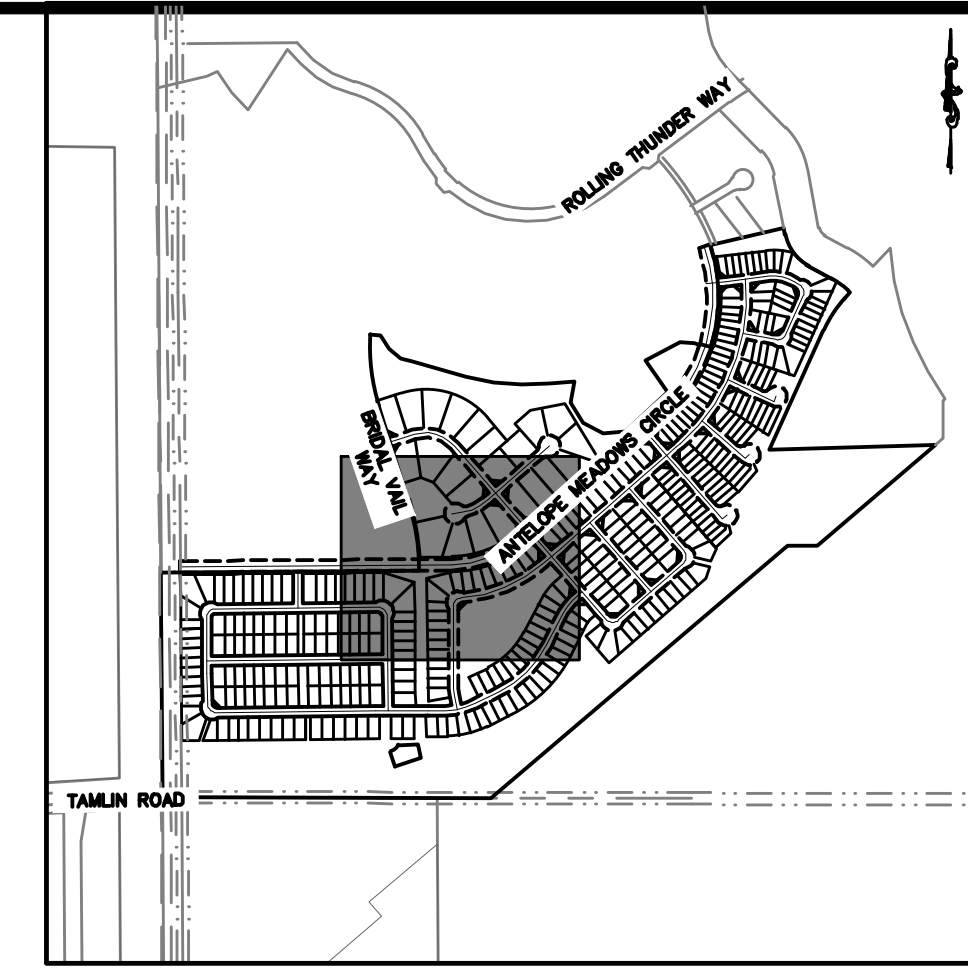
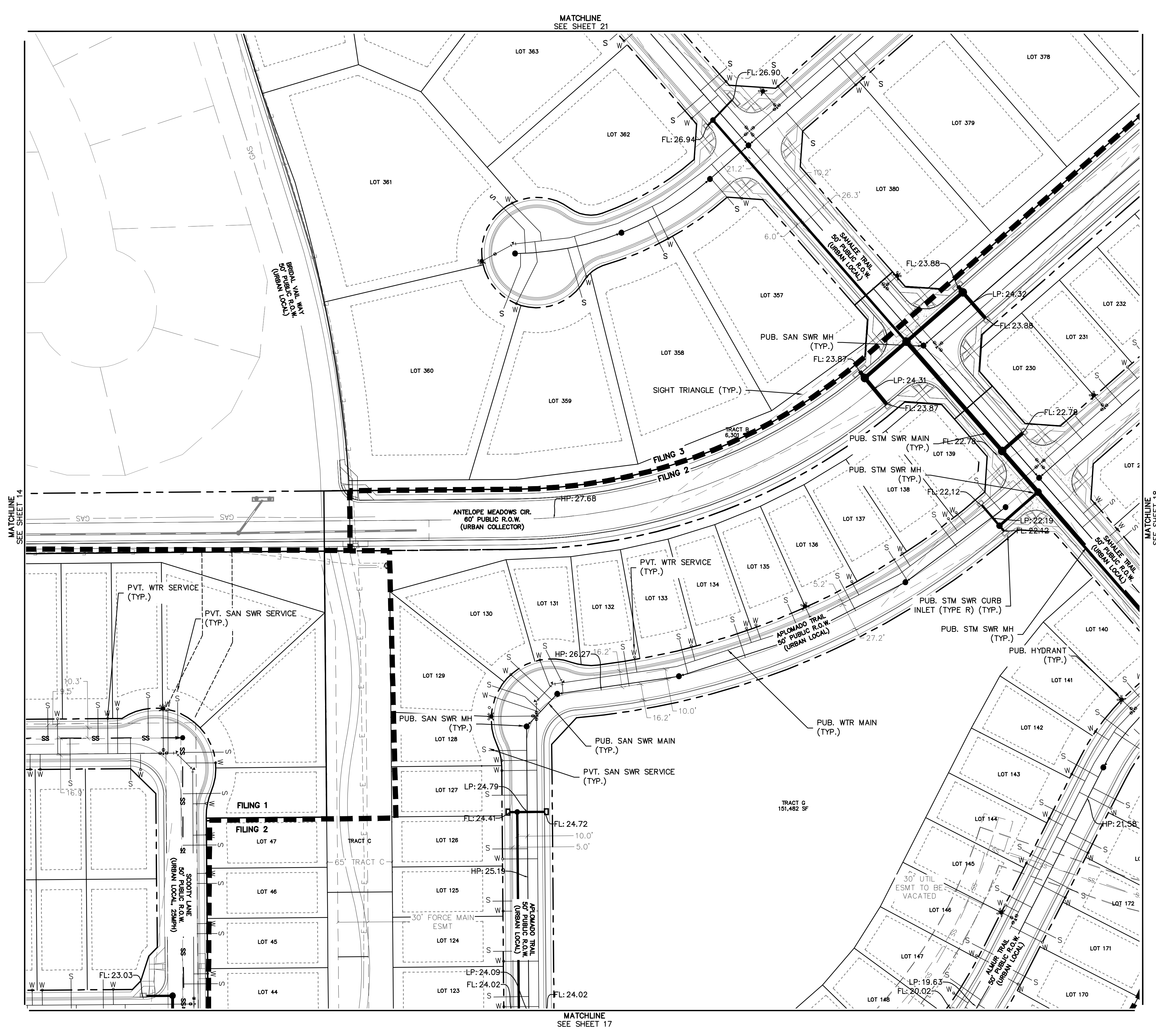
FL: 16.83

FL: 16.83

FL: 16.83

FL: 16.83

FL: 16.83



- NOTES:**
1. ALL WATER MAIN TO BE 8" C900 PVC DR18 UNLESS OTHERWISE NOTED.
 2. SANITARY SEWER MAIN TO BE 8" SDR35 PVC UNLESS OTHERWISE NOTED.
 3. ALL SANITARY SEWER MANHOLES TO BE 5' DIAMETER UNLESS OTHERWISE NOTED.
 4. WATER SERVICES TO BE 3/4" COPPER K.
 5. SANITARY SEWER SERVICES TO BE 4" PVC WITH WYE CONNECTIONS TO THE MAIN.

LEGEND

	PROPERTY BOUNDARY
	PROPOSED RIGHT-OF-WAY
	EXISTING RIGHT-OF-WAY
	PROPOSED LOT LINE
	EXISTING LOT LINE
	FLOODPLAIN DELINEATION LINE
	SIGHT TRIANGLE LINE
	PROPOSED CURB & GUTTER
	EXISTING CURB & GUTTER
	PROPOSED SIDEWALK
	EXISTING SIDEWALK
	PROPOSED EASEMENT
	EXISTING EASEMENT
	PROPOSED SANITARY
	EXISTING SANITARY
	PROPOSED SANITARY SERVICE
	PROPOSED STORM
	EXISTING STORM
	PROPOSED WATER
	EXISTING WATER
	PROPOSED WATER SERVICE
	PROPOSED HYDRANT
	EXISTING HYDRANT
	PROPOSED WATER VALVE
	STORM INLET
	HIGH POINT
	LOW POINT

Know what's below.
Call before you dig.

THE LOCATIONS OF EXISTING UNDERGROUND UTILITIES ARE SHOWN IN AN APPROXIMATE WAY ONLY AND HAVE NOT BEEN INDEPENDENTLY VERIFIED BY THE OWNER OR ITS REPRESENTATIVE. THE CONTRACTOR SHALL DETERMINE THE EXACT LOCATION OF ALL EXISTING UTILITIES BEFORE COMMENCING WORK, AND AGREES TO BE FULLY RESPONSIBLE FOR ANY AND ALL DAMAGES WHICH MIGHT BE OCCASIONED BY THE CONTRACTOR'S FAILURE TO EXACTLY LOCATE AND PRESERVE ANY AND ALL UNDERGROUND UTILITIES.

NOTICE: CONSTRUCTION SITE SAFETY IS THE SOLE RESPONSIBILITY OF THE CONTRACTOR. NEITHER THE OWNER NOR THE ENGINEER SHALL BE EXPECTED TO ASSUME ANY RESPONSIBILITY FOR SAFETY OF THE WORK OF PERSONS ENGAGED IN THE WORK, OF ANY NEARBY STRUCTURES, OR OF ANY OTHER PERSONS.

COPYRIGHT © 2023 ATWELL LLC. NO REPRODUCTION SHALL BE MADE WITHOUT THE PRIOR WRITTEN CONSENT OF ATWELL LLC.

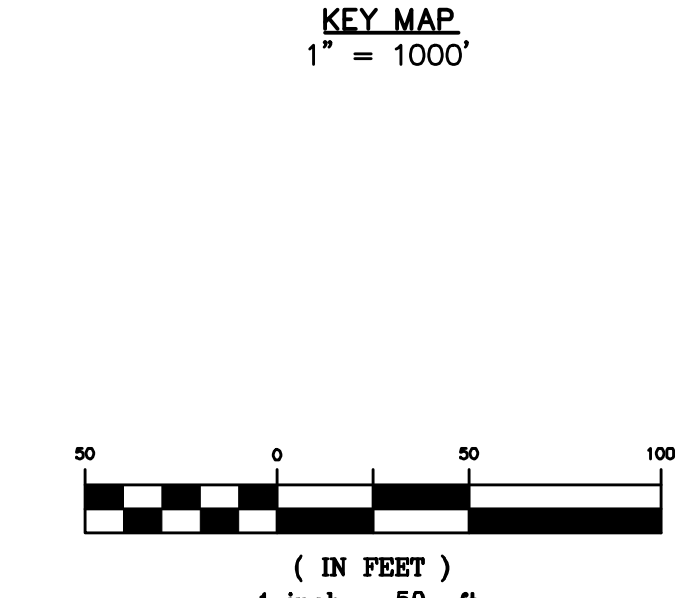
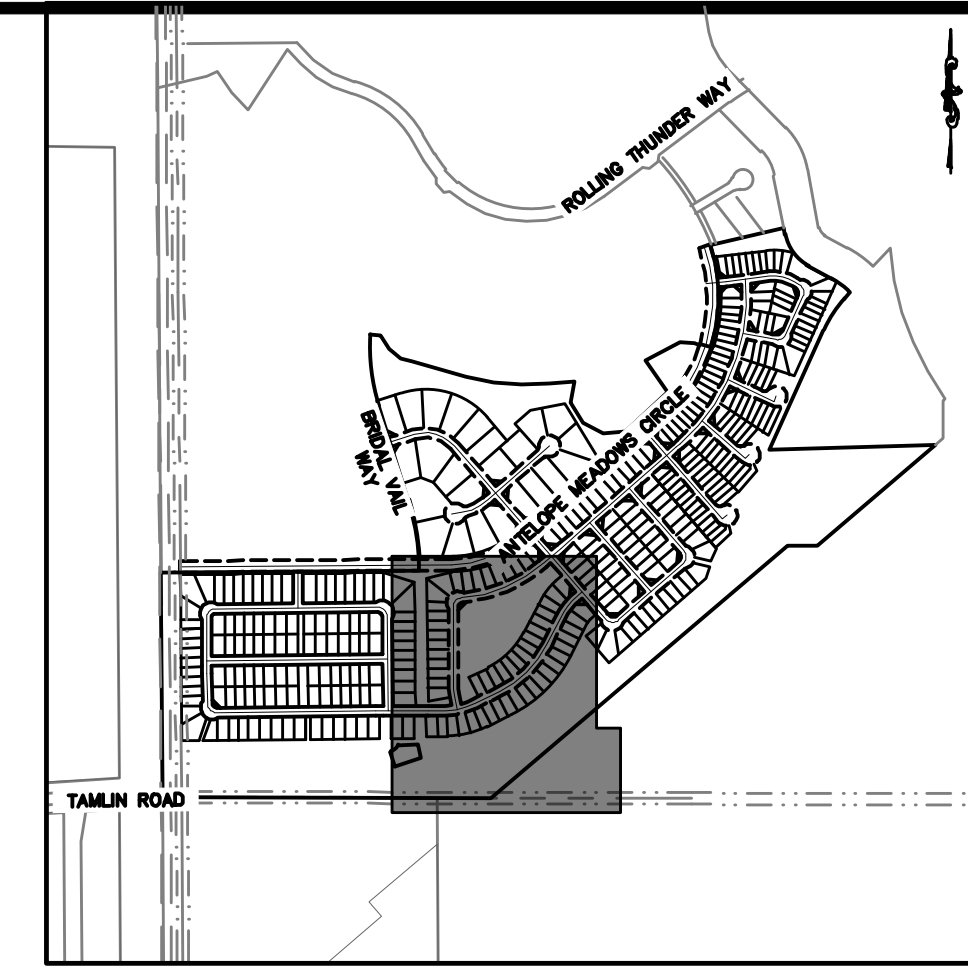
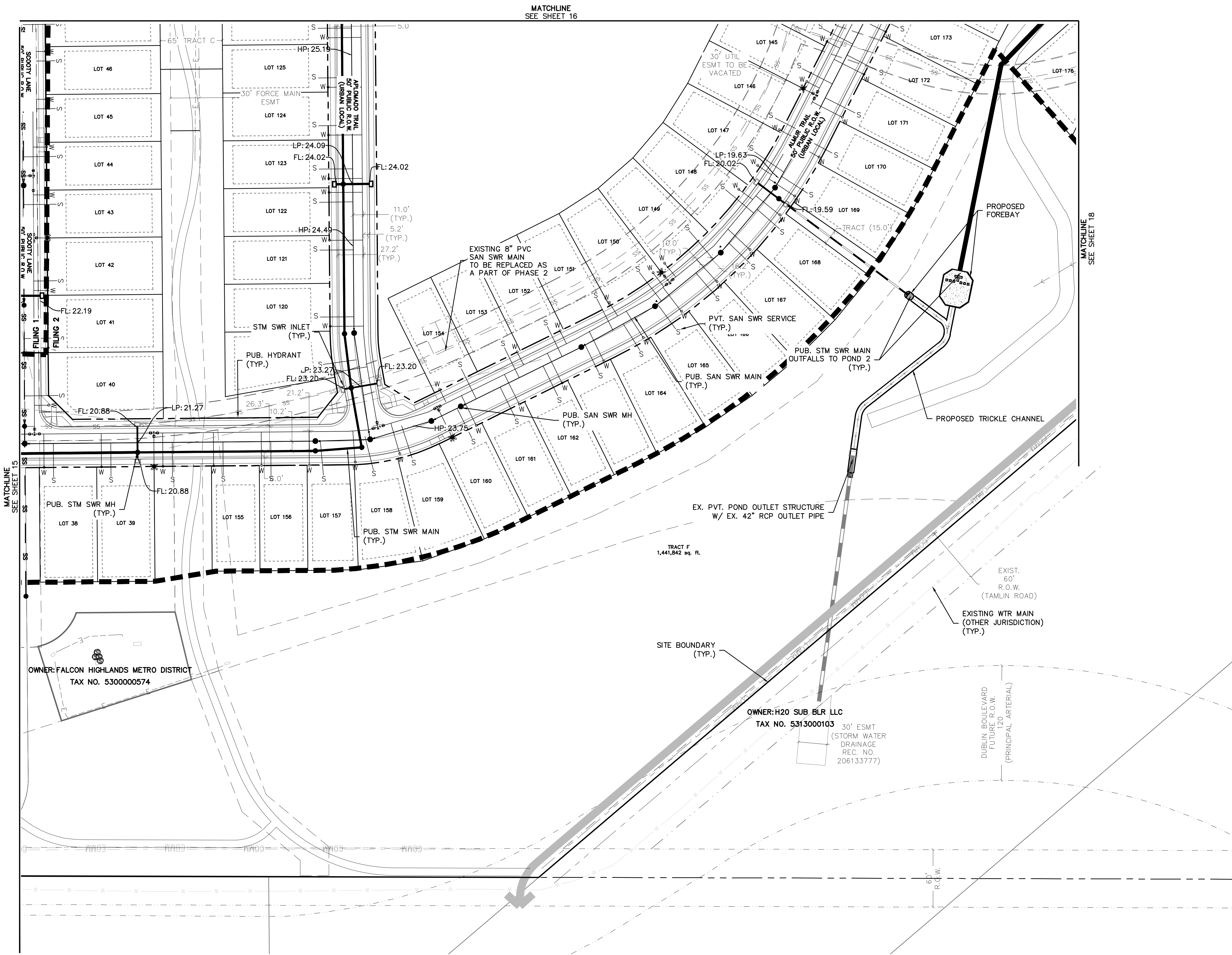
866.850.4200 www.atwell-group.com
12295 ORACLE BLVD, STE. 300
COLORADO SPRINGS, CO 80921
303.462.1100

CHALLENGER HOMES
8605 EXPLORER DRIVE
SUITE 250
COLORADO SPRINGS, CO 80920
719.598.5192
CONTACT: JIM BYERS

CHALLENGER HOMES
FALCON HIGHLANDS SOUTH
EL PASO COUNTY, COLORADO
PRELIMINARY UTILITY PLANS
SITE 3

CLIENT	CHALLENGER HOMES
DATE	08/23/2022
A	1st SUBMITTAL TO JURISDICTION 08/23/2022 - AP
B	2nd SUBMITTAL TO JURISDICTION 09/08/2022 - AP
C	3rd SUBMITTAL TO JURISDICTION 04/20/2023 - BE
D	4th SUBMITTAL TO JURISDICTION 07/01/2023 - BE
REVISIONS	
DR.	ARP CH. RDL
P.M.	RDL
JOB	21005234
SHEET NO.	16

CAD FILE: 21005234_P16-PRELU-UTILITIES.DWG



- NOTES:**
1. ALL WATER MAIN TO BE 8" C900 PVC DR18 UNLESS OTHERWISE NOTED.
 2. SANITARY SEWER MAIN TO BE 8" SDR35 PVC UNLESS OTHERWISE NOTED.
 3. ALL SANITARY SEWER MANHOLES TO BE 5' DIAMETER UNLESS OTHERWISE NOTED.
 4. WATER SERVICES TO BE 3/4" COPPER K.
 5. SANITARY SEWER SERVICES TO BE 4" PVC WITH WYE CONNECTIONS TO THE MAIN.

LEGEND

	PROPERTY BOUNDARY
	PROPOSED RIGHT-OF-WAY
	EXISTING RIGHT-OF-WAY
	PROPOSED LOT LINE
	EXISTING LOT LINE
	FLOODPLAIN DELINEATION LINE
	SIGHT TRIANGLE LINE
	PROPOSED CURB & GUTTER
	FILING BOUNDARY
	EXISTING CURB & GUTTER
	PROPOSED SIDEWALK
	EXISTING SIDEWALK
	PROPOSED EASEMENT
	EXISTING EASEMENT
	PROPOSED SANITARY
	EXISTING SANITARY
	PROPOSED SANITARY SERVICE
	EXISTING SANITARY SERVICE
	PROPOSED STORM
	EXISTING STORM
	PROPOSED WATER
	EXISTING WATER
	PROPOSED WATER SERVICE
	EXISTING WATER SERVICE
	PROPOSED HYDRANT
	EXISTING HYDRANT
	PROPOSED WATER VALVE
	EXISTING WATER VALVE
	STORM INLET
	HIGH POINT
	LOW POINT

811
Know what's below.
Call before you dig.

THE LOCATIONS OF EXISTING UNDERGROUND UTILITIES ARE SHOWN IN AN APPROXIMATE WAY ONLY AND HAVE NOT BEEN INDEPENDENTLY VERIFIED BY THE CONTRACTOR. THE CONTRACTOR SHALL DETERMINE THE EXACT LOCATION OF ALL EXISTING UTILITIES BEFORE COMMENCING WORK, AND AGREES TO BE FULLY RESPONSIBLE FOR ANY AND ALL DAMAGES WHICH MIGHT BE OCCASIONED BY THE CONTRACTOR'S FAILURE TO EXACTLY LOCATE AND PRESERVE ANY AND ALL UNDERGROUND UTILITIES.

NOTICE: CONSTRUCTION, SITE SAFETY IS THE SOLE RESPONSIBILITY OF THE CONTRACTOR. NEITHER THE OWNER NOR THE ENGINEER SHALL BE EXPECTED TO ASSUME ANY RESPONSIBILITY FOR SAFETY OF THE WORK OF PERSONS ENGAGED IN THE WORK, OF ANY NEARBY STRUCTURES, OR OF ANY OTHER PERSONS.

COPYRIGHT © 2023 ATWELL LLC. NO REPRODUCTION SHALL BE MADE WITHOUT THE PRIOR WRITTEN CONSENT OF ATWELL LLC.

ATWELL
866.850.4200 www.atwell-group.com
12295 ORACLE BLVD., STE. 200
COLORADO SPRINGS, CO 80921
303.462.1100

CHALLENGER HOMES
8605 EXPLORER DRIVE
SUITE 250
COLORADO SPRINGS, CO 80920
719.598.5192
CONTACT: JIM BYERS

CHALLENGER HOMES
FALCON HIGHLANDS SOUTH
EL PASO COUNTY, COLORADO
PRELIMINARY UTILITY PLANS
SITE 4

CLIENT: CHALLENGER HOMES

DATE: 08/23/2022

A	1st SUBMITTAL TO JURISDICTION	08/23/2022	AP
B	2nd SUBMITTAL TO JURISDICTION	09/08/2022	AP
C	3rd SUBMITTAL TO JURISDICTION	04/20/2023	BF
D	4th SUBMITTAL TO JURISDICTION	07/21/2023	BS

REVISIONS

DR.	ARP	CH.	RDL
P.M.	RDL		
JOB	21005234		
SHEET NO.	17		

CAD FILE: 21005234_P10-PRELU UTILITY.DWG



THE LOCATIONS OF EXISTING UNDERGROUND UTILITIES ARE SHOWN IN AN APPROXIMATE WAY ONLY AND HAVE NOT BEEN INDEPENDENTLY VERIFIED BY THE OWNER OR ITS REPRESENTATIVE. THE CONTRACTOR SHALL DETERMINE THE EXACT LOCATION OF ALL EXISTING UTILITIES BEFORE COMMENCING WORK, AND AGREES TO BE FULLY RESPONSIBLE FOR ANY AND ALL DAMAGES WHICH MIGHT BE OCCASIONED BY THE CONTRACTOR'S FAILURE TO EXACTLY LOCATE AND PRESERVE ANY AND ALL UNDERGROUND UTILITIES.

NOTICE: CONSTRUCTION SITE SAFETY IS THE SOLE RESPONSIBILITY OF THE CONTRACTOR. NEITHER THE OWNER NOR THE ENGINEER SHALL BE EXPECTED TO ASSUME ANY RESPONSIBILITY FOR SAFETY OF THE WORK OF PERSONS ENGAGED IN THE WORK OF ANY NEARBY STRUCTURES, OR OF ANY OTHER PERSONS.

COPYRIGHT © 2023 ATWELL LLC. NO REPRODUCTION SHALL BE MADE WITHOUT THE PRIOR WRITTEN CONSENT OF ATWELL LLC.

ATWELL
866.850.4200 www.atwell-group.com
12295 GRACE BLVD., STE. 200
COLORADO SPRINGS, CO 80921
303.462.1100



CHALLENGER HOMES
8605 EXPLORER DRIVE
SUITE 250
COLORADO SPRINGS, CO 80920
719.598.5192
CONTACT: JIM BYERS

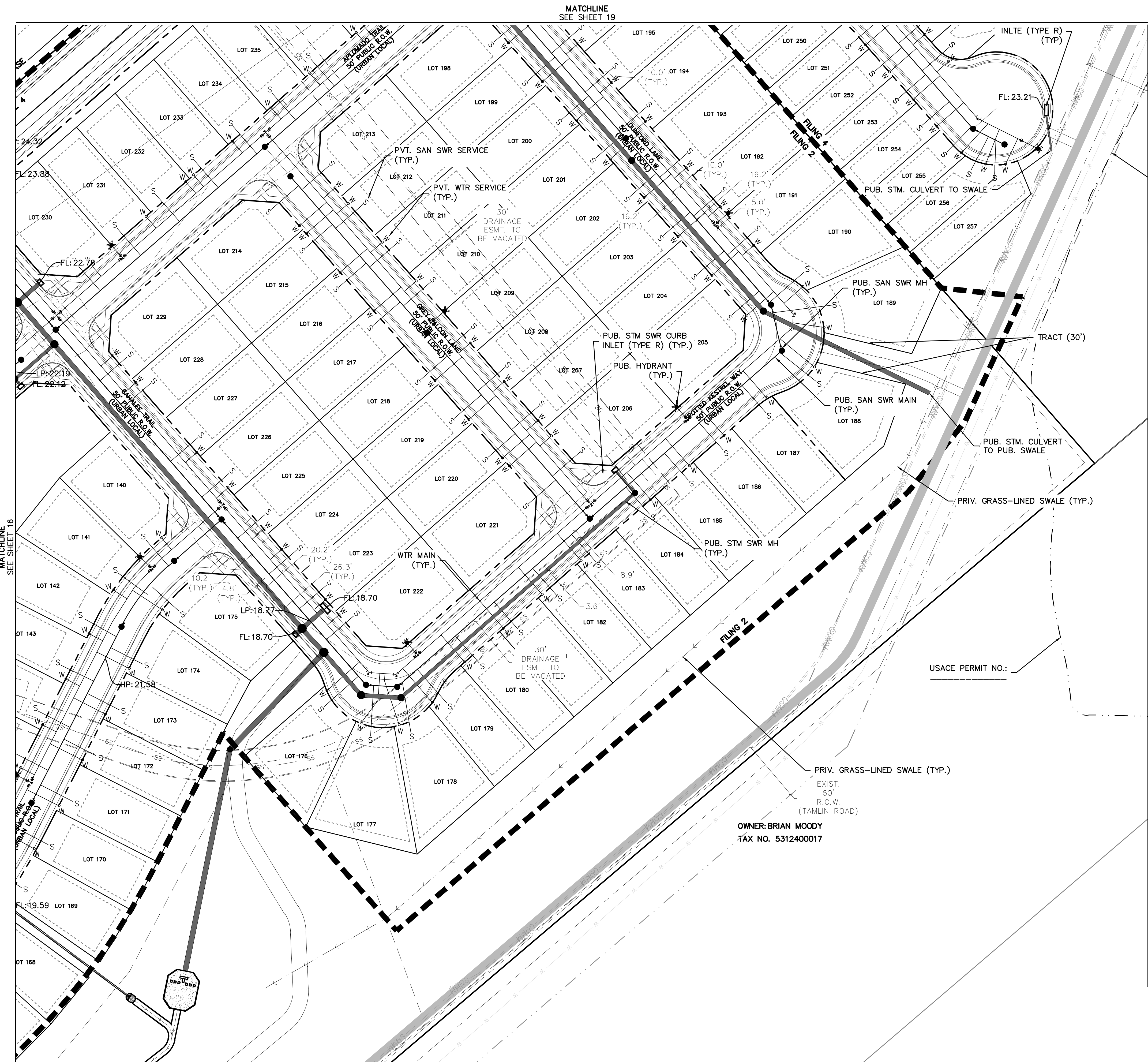
CHALLENGER HOMES
FALCON HIGHLANDS SOUTH
EL PASO COUNTY, COLORADO
PRELIMINARY UTILITY PLANS
SITE 5

CLIENT: CHALLENGER HOMES
DATE: 08/23/2022

A	1st SUBMITTAL TO JURISDICTION	08/28/2022	AP
B	2nd SUBMITTAL TO JURISDICTION	09/08/2022	AP
C	3rd SUBMITTAL TO JURISDICTION	04/20/2023	BE
D	4th SUBMITTAL TO JURISDICTION	07/01/2023	BE

DR.	ARP	CH.	RDL
P.M.	RDL		
JOB	21005234		
SHEET NO.	18		

CAD FILE: 21005234-2P44-PRELIM UTILITIES.DWG



- NOTES:**
1. ALL WATER MAIN TO BE 8" C900 PVC DR18 UNLESS OTHERWISE NOTED.
 2. SANITARY SEWER MAIN TO BE 8" SDR35 PVC UNLESS OTHERWISE NOTED.
 3. ALL SANITARY SEWER MANHOLES TO BE 5' DIAMETER UNLESS OTHERWISE NOTED.
 4. WATER SERVICES TO BE 3/4" COPPER K.
 5. SANITARY SEWER SERVICES TO BE 4" PVC WITH WYE CONNECTIONS TO THE MAIN.

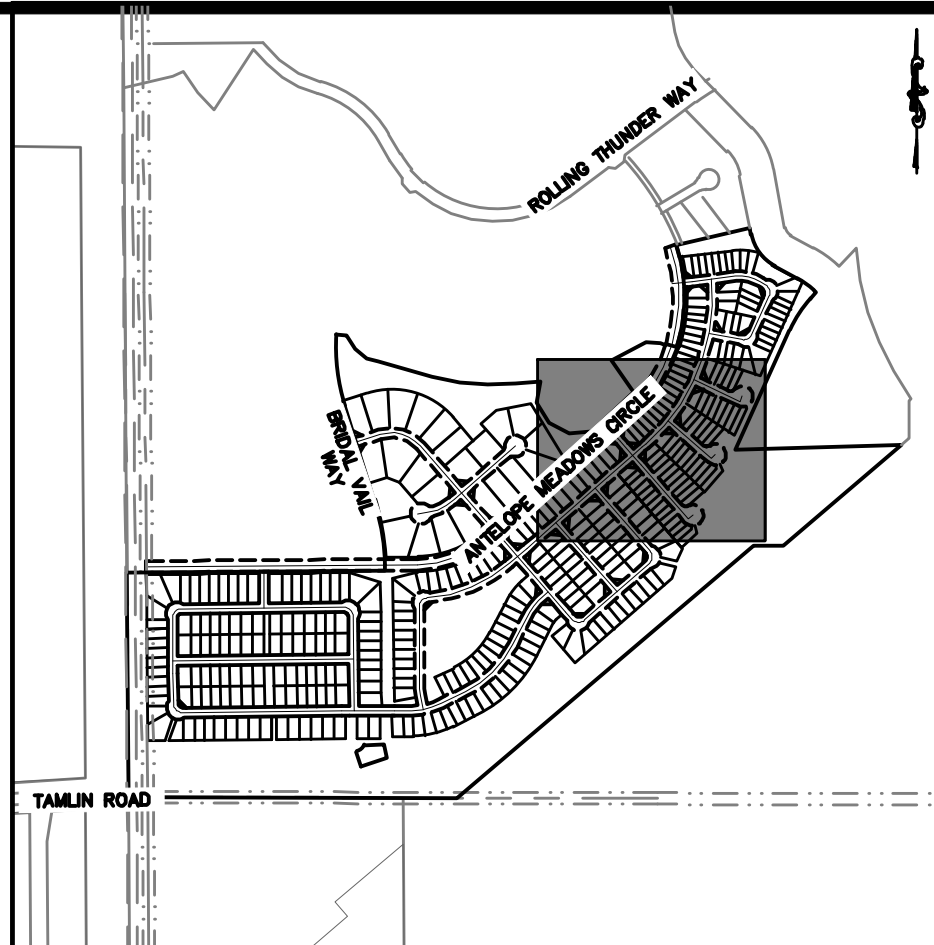
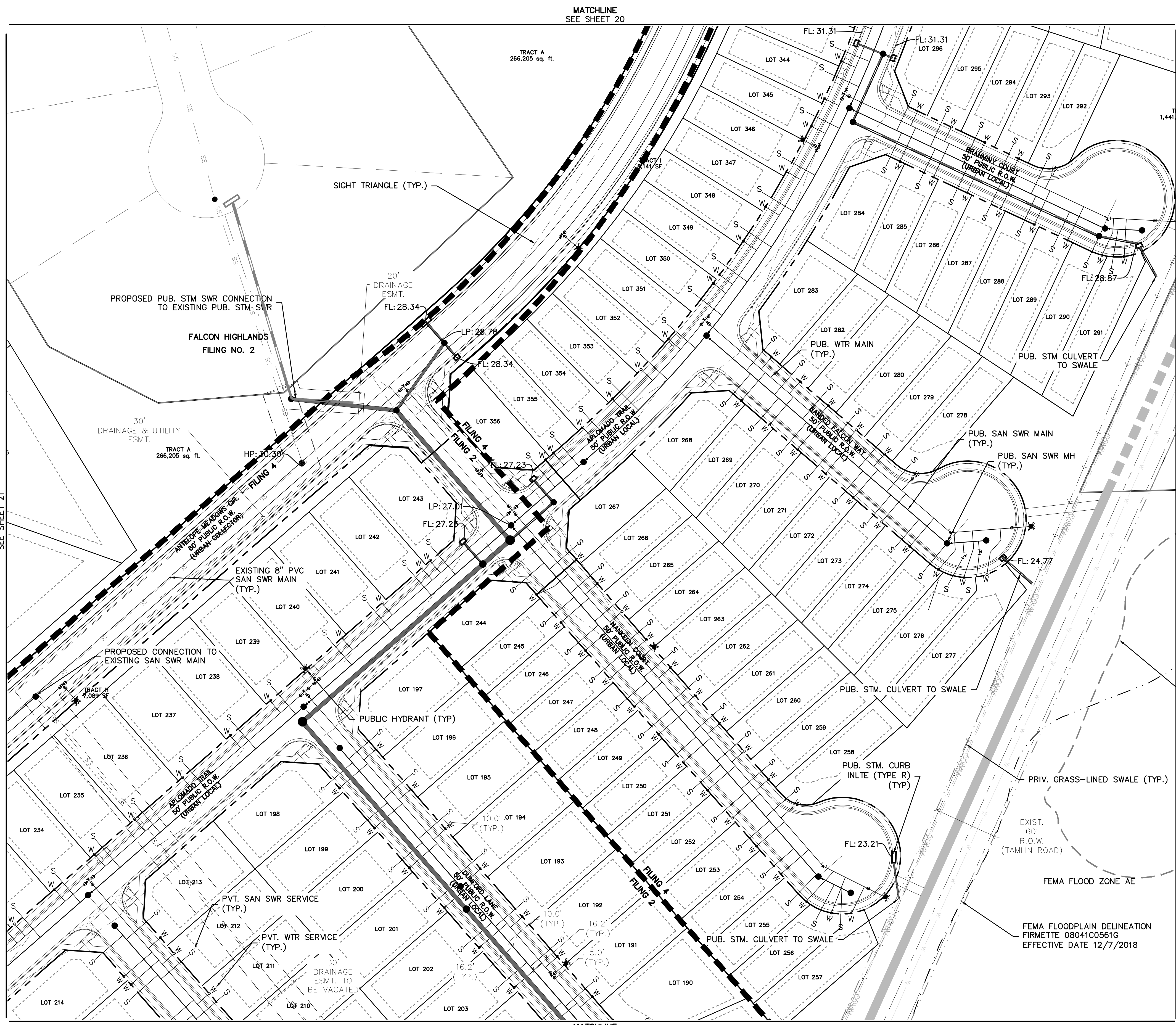
LEGEND

	PROPERTY BOUNDARY
	PROPOSED RIGHT-OF-WAY
	EXISTING RIGHT-OF-WAY
	PROPOSED LOT LINE
	EXISTING LOT LINE
	FLOODPLAIN DELINEATION LINE
	SIGHT TRIANGLE LINE
	PROPOSED CURB & GUTTER
	FILING BOUNDARY
	EXISTING CURB & GUTTER
	PROPOSED SIDEWALK
	EXISTING SIDEWALK
	PROPOSED EASEMENT
	EXISTING EASEMENT
	PROPOSED SANITARY
	EXISTING SANITARY
	PROPOSED SANITARY SERVICE
	EXISTING SANITARY SERVICE
	PROPOSED STORM
	EXISTING STORM
	PROPOSED WATER
	EXISTING WATER
	PROPOSED WATER SERVICE
	EXISTING WATER SERVICE
	PROPOSED HYDRANT
	EXISTING HYDRANT
	PROPOSED WATER VALVE
	EXISTING WATER VALVE
	STORM INLET
	HIGH POINT
	LOW POINT

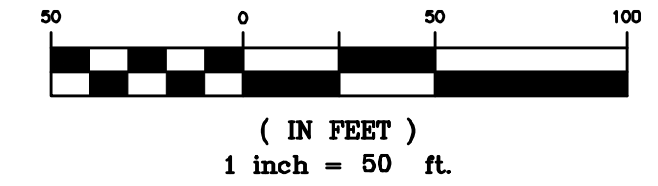
MATCHLINE SEE SHEET 16

MATCHLINE SEE SHEET 19

MATCHLINE SEE SHEET 19



KEY MAP
1" = 1000'



- NOTES:**
1. ALL WATER MAIN TO BE 8" C900 PVC DR18 UNLESS OTHERWISE NOTED.
 2. SANITARY SEWER MAIN TO BE 8" SDR35 PVC UNLESS OTHERWISE NOTED.
 3. ALL SANITARY SEWER MANHOLES TO BE 5' DIAMETER UNLESS OTHERWISE NOTED.
 4. WATER SERVICES TO BE 3/4" COPPER K.
 5. SANITARY SEWER SERVICES TO BE 4" PVC WITH WYE CONNECTIONS TO THE MAIN.

LEGEND

	PROPERTY BOUNDARY
	PROPOSED RIGHT-OF-WAY
	EXISTING RIGHT-OF-WAY
	PROPOSED LOT LINE
	EXISTING LOT LINE
	FLOODPLAIN DELINEATION LINE
	SIGHT TRIANGLE LINE
	PROPOSED CURB & GUTTER
	EXISTING CURB & GUTTER
	PROPOSED SIDEWALK
	EXISTING SIDEWALK
	PROPOSED EASEMENT
	EXISTING EASEMENT
	PROPOSED SANITARY
	EXISTING SANITARY
	PROPOSED SANITARY SERVICE
	PROPOSED STORM
	EXISTING STORM
	PROPOSED WATER
	EXISTING WATER
	PROPOSED WATER SERVICE
	EXISTING HYDRANT
	EXISTING HYDRANT
	PROPOSED WATER VALVE
	STORM INLET
	HIGH POINT
	LOW POINT

NOT TO BE DISTURBED, USACE WETLAND MITIGATION AREA (2.5 ACRES) PERMIT NO. 2000-00359 DATED DECEMBER 31, 2008

811
Know what's below.
Call before you dig.

THE LOCATIONS OF EXISTING UNDERGROUND UTILITIES ARE SHOWN IN AN APPROXIMATE WAY ONLY AND HAVE NOT BEEN INDEPENDENTLY VERIFIED BY THE CONTRACTOR. THE CONTRACTOR SHALL DETERMINE THE EXACT LOCATION OF ALL EXISTING UTILITIES BEFORE COMMENCING WORK, AND AGREES TO BE FULLY RESPONSIBLE FOR ANY AND ALL DAMAGES WHICH MIGHT BE OCCASIONED BY THE CONTRACTOR'S FAILURE TO EXACTLY LOCATE AND PRESERVE ANY AND ALL UNDERGROUND UTILITIES.

NOTICE: CONSTRUCTION SITE SAFETY IS THE SOLE RESPONSIBILITY OF THE CONTRACTOR. NEITHER THE OWNER NOR THE ENGINEER SHALL BE EXPECTED TO ASSUME ANY RESPONSIBILITY FOR SAFETY OF THE WORK OF PERSONS ENGAGED IN THE WORK, OF ANY NEARBY STRUCTURES, OR OF ANY OTHER PERSONS.

COPYRIGHT © 2023 ATWELL LLC. NO REPRODUCTION SHALL BE MADE WITHOUT THE PRIOR WRITTEN CONSENT OF ATWELL LLC.

ATWELL
www.atwell-group.com
866.850.4200
12295 GRACE BLVD., STE. 300
COLORADO SPRINGS, CO 80921
303.462.1100

CHALLENGER HOMES
8605 EXPLORER DRIVE
SUITE 250
COLORADO SPRINGS, CO 80920
719.598.5192
CONTACT: JIM BYERS

CHALLENGER HOMES
FALCON HIGHLANDS SOUTH
EL PASO COUNTY, COLORADO
PRELIMINARY UTILITY PLANS
SITE 6

CLIENT: CHALLENGER HOMES

DATE: 08/23/2022

A	1st SUBMITTAL TO JURISDICTION	08/23/2022 - AP
B	2nd SUBMITTAL TO JURISDICTION	09/08/2022 - AP
C	3rd SUBMITTAL TO JURISDICTION	04/20/2023 - BE
D	4th SUBMITTAL TO JURISDICTION	07/01/2023 - BE

REVISIONS

DR.	ARP	CH.	RDL
P.M.	RDL		
JOB	21005234		
SHEET NO.	19		

CAD FILE: 21005234_P14-PRELU-UTILITIES.DWG



THE LOCATIONS OF EXISTING UNDERGROUND UTILITIES ARE SHOWN IN AN APPROXIMATE WAY ONLY AND HAVE NOT BEEN INDEPENDENTLY VERIFIED BY THE CONTRACTOR. THE CONTRACTOR SHALL DETERMINE THE EXACT LOCATION OF ALL EXISTING UTILITIES BEFORE COMMENCING WORK, AND AGREES TO BE FULLY RESPONSIBLE FOR ANY AND ALL DAMAGES WHICH MIGHT BE OCCASIONED BY THE CONTRACTOR'S FAILURE TO EXACTLY LOCATE AND PRESERVE ANY AND ALL UNDERGROUND UTILITIES.

NOTICE: CONSTRUCTION SITE SAFETY IS THE SOLE RESPONSIBILITY OF THE CONTRACTOR. NEITHER THE OWNER NOR THE ENGINEER SHALL BE EXPECTED TO ASSUME ANY RESPONSIBILITY FOR SAFETY OF THE WORK OF PERSONS ENGAGED IN THE WORK, OF ANY NEARBY STRUCTURES, OR OF ANY OTHER PERSONS.

COPYRIGHT © 2023 ATWELL LLC. NO REPRODUCTION SHALL BE MADE WITHOUT THE PRIOR WRITTEN CONSENT OF ATWELL LLC.

ATWELL
 866.850.4200 www.atwell-group.com
 12295 ORACLE BLVD., STE. 300
 COLORADO SPRINGS, CO 80921
 303.462.1100

CHALLENGER HOMES
 8605 EXPLORER DRIVE
 SUITE 250
 COLORADO SPRINGS, CO 80920
 719.598.5192
 CONTACT: JIM BYERS

CHALLENGER HOMES
 CHALLENGER HOMES
 FALCON HIGHLANDS SOUTH
 EL PASO COUNTY, COLORADO
 PRELIMINARY UTILITY PLANS
 SITE 7

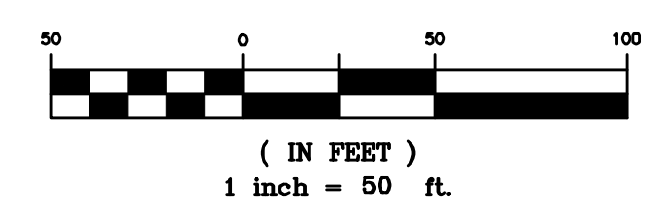
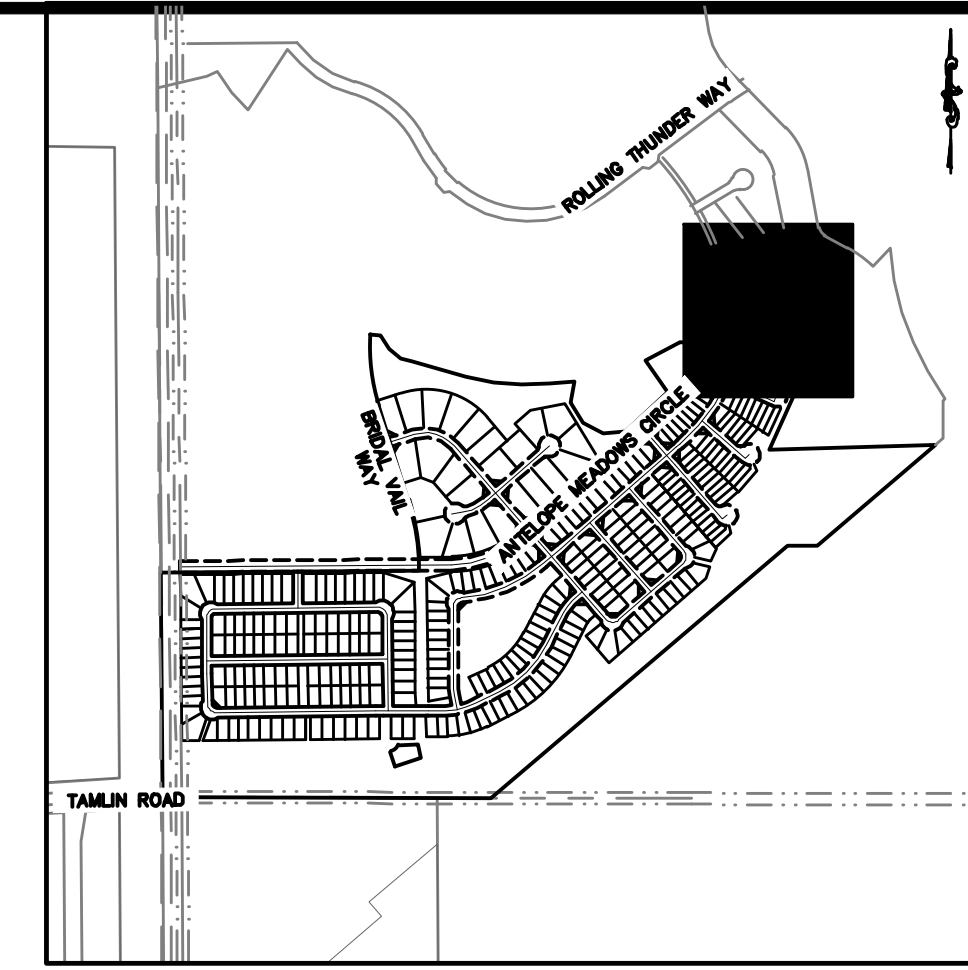
CLIENT: CHALLENGER HOMES
 DATE: 08/23/2022

A	1st SUBMITTAL TO JURISDICTION	08/23/2022	- AP
B	2nd SUBMITTAL TO JURISDICTION	09/08/2022	- AP
C	3rd SUBMITTAL TO JURISDICTION	04/20/2023	- BE
D	4th SUBMITTAL TO JURISDICTION	07/01/2023	- BE

REVISIONS

DR. ARP | CH. RDL
 P.M. RDL
 JOB: 21005234
 SHEET NO. 20

CAD FILE: 21005234_P105-PRELU-UTILITIES.DWG

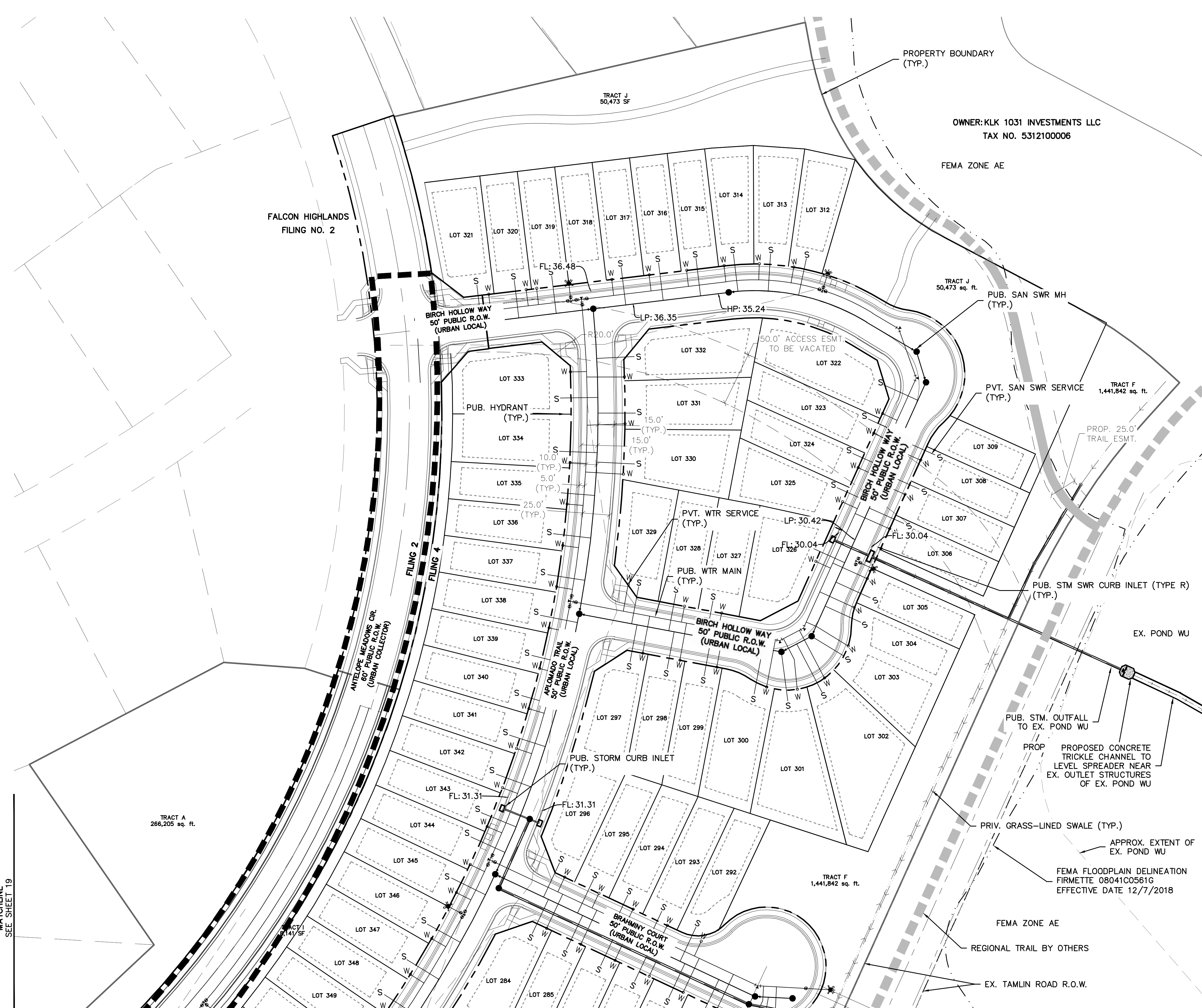


NOTES:

1. ALL WATER MAIN TO BE 8" C900 PVC DR18 UNLESS OTHERWISE NOTED.
2. SANITARY SEWER MAIN TO BE 8" SDR35 PVC UNLESS OTHERWISE NOTED.
3. ALL SANITARY SEWER MANHOLES TO BE 5' DIAMETER UNLESS OTHERWISE NOTED.
4. WATER SERVICES TO BE 3/4" COPPER K.
5. SANITARY SEWER SERVICES TO BE 4" PVC WITH WYE CONNECTIONS TO THE MAIN.

LEGEND

	PROPERTY BOUNDARY
	PROPOSED RIGHT-OF-WAY
	EXISTING RIGHT-OF-WAY
	PROPOSED LOT LINE
	EXISTING LOT LINE
	FLOODPLAIN DELINEATION LINE
	SIGHT TRIANGLE LINE
	PROPOSED CURB & GUTTER
	EXISTING CURB & GUTTER
	PROPOSED SIDEWALK
	EXISTING SIDEWALK
	PROPOSED EASEMENT
	EXISTING EASEMENT
	PROPOSED SANITARY
	EXISTING SANITARY
	PROPOSED SANITARY SERVICE
	EXISTING SANITARY SERVICE
	PROPOSED STORM
	EXISTING STORM
	PROPOSED WATER
	EXISTING WATER
	PROPOSED WATER SERVICE
	PROPOSED HYDRANT
	EXISTING HYDRANT
	PROPOSED WATER VALVE
	EXISTING WATER VALVE
	STORM INLET
	HIGH POINT
	LOW POINT



MATCHLINE
SEE SHEET 19

MATCHLINE
SEE SHEET 19

PROPERTY BOUNDARY (TYP.)

OWNER: KLK 1031 INVESTMENTS LLC
 TAX NO. 5312100006

FEMA ZONE AE

FALCON HIGHLANDS
 FILING NO. 2

TRACT J
 50,473 sq. ft.

PUB. SAN SWR MH (TYP.)

PVT. SAN SWR SERVICE (TYP.)

TRACT F
 1,441,842 sq. ft.

PROP. 25.0' TRAIL ESMT.

PUB. STM SWR CURB INLET (TYPE R) (TYP.)

EX. POND WU

PUB. STM. OUTFALL TO EX. POND WU

PROP. PROPOSED CONCRETE TRICKLE CHANNEL TO LEVEL SPREADER NEAR EX. OUTLET STRUCTURES OF EX. POND WU

PRIV. GRASS-LINED SWALE (TYP.)

APPROX. EXTENT OF EX. POND WU

FEMA ZONE AE

REGIONAL TRAIL BY OTHERS

EX. TAMLIN ROAD R.O.W.

TRACT J
 50,473 SF

LOT 321 LOT 320 LOT 319 LOT 318 LOT 317 LOT 316 LOT 315 LOT 314 LOT 313 LOT 312

FL: 36.48

LP: 36.35

HP: 35.24

LOT 333

LOT 334

LOT 335

LOT 336

LOT 337

LOT 338

LOT 339

LOT 340

LOT 341

LOT 342

LOT 343

LOT 344

LOT 345

LOT 346

LOT 347

LOT 348

LOT 349

LOT 298

LOT 299

LOT 300

LOT 301

LOT 295

LOT 296

LOT 293

LOT 292

LOT 284

LOT 285

TRACT F
 1,441,842 sq. ft.

BRAHMINY COURT
 50' PUBLIC R.O.W. (URBAN LOCAL)

FL: 31.31

FL: 30.04

FL: 30.04

LP: 30.42

LOT 332

LOT 331

LOT 330

LOT 329

LOT 328

LOT 327

LOT 326

LOT 325

LOT 324

LOT 323

LOT 322

LOT 309

LOT 308

LOT 307

LOT 306

LOT 305

LOT 304

LOT 303

LOT 302

LOT 301

LOT 300

LOT 299

LOT 298

LOT 297

LOT 296

LOT 295

LOT 294

LOT 293

LOT 292

LOT 291

LOT 290

LOT 289

LOT 288

LOT 287

LOT 286

LOT 285

LOT 284

LOT 283

LOT 282

LOT 281

LOT 280

LOT 279

LOT 278

LOT 277

LOT 276

LOT 275

LOT 274

LOT 273

LOT 272

LOT 271

LOT 270

LOT 269

LOT 268

LOT 267

LOT 266

LOT 265

LOT 264

LOT 263

LOT 262

LOT 261

LOT 260

LOT 259

LOT 258

LOT 257

LOT 256

LOT 255

LOT 254

LOT 253

LOT 252

LOT 251

LOT 250

LOT 249

LOT 248

LOT 247

LOT 246

LOT 245

LOT 244

LOT 243

LOT 242

LOT 241

LOT 240

LOT 239

LOT 238

LOT 237

LOT 236

LOT 235

LOT 234

LOT 233

LOT 232

LOT 231

LOT 230

LOT 229

LOT 228

LOT 227

LOT 226

LOT 225

LOT 224

LOT 223

LOT 222

LOT 221

LOT 220

LOT 219

LOT 218

LOT 217

LOT 216

LOT 215

LOT 214

LOT 213

LOT 212

LOT 211

LOT 210

LOT 209

LOT 208

LOT 207

LOT 206

LOT 205

LOT 204

LOT 203

LOT 202

LOT 201

LOT 200

LOT 199

LOT 198

LOT 197

LOT 196

LOT 195

LOT 194

LOT 193

LOT 192

LOT 191

LOT 190

LOT 189

LOT 188

LOT 187

LOT 186

LOT 185

LOT 184

LOT 183

LOT 182

LOT 181

LOT 180

LOT 179

LOT 178

LOT 177

LOT 176

LOT 175

LOT 174

LOT 173

LOT 172

LOT 171

LOT 170

LOT 169

LOT 168

LOT 167

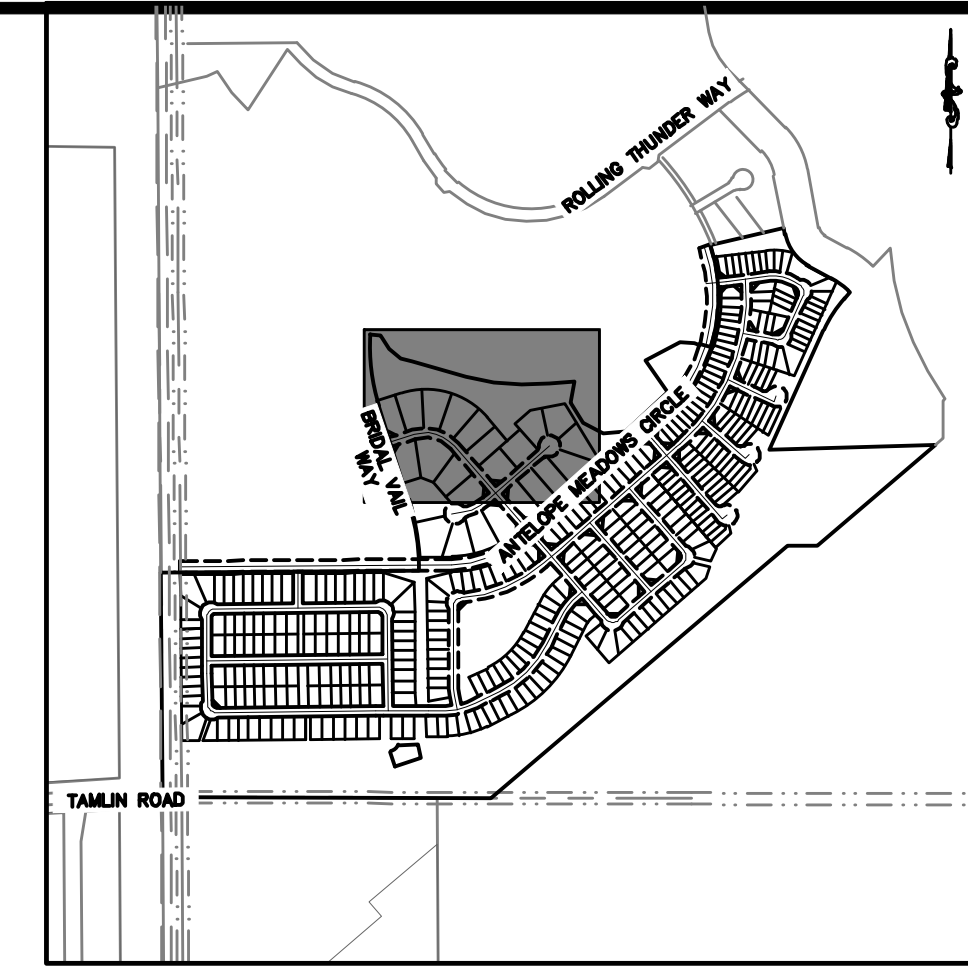
LOT 166

LOT 165

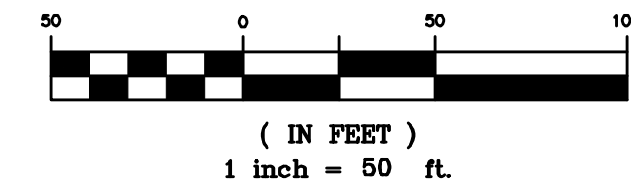
LOT 164

LOT 163

LOT 162



KEY MAP
1" = 1000'



NOTES:

1. ALL WATER MAIN TO BE 8" C900 PVC DR18 UNLESS OTHERWISE NOTED.
2. SANITARY SEWER MAIN TO BE 8" SDR35 PVC UNLESS OTHERWISE NOTED.
3. ALL SANITARY SEWER MANHOLES TO BE 5' DIAMETER UNLESS OTHERWISE NOTED.
4. WATER SERVICES TO BE 3/4" COPPER K.
5. SANITARY SEWER SERVICES TO BE 4" PVC WITH WYE CONNECTIONS TO THE MAIN.

LEGEND

	PROPERTY BOUNDARY
	PROPOSED RIGHT-OF-WAY
	EXISTING RIGHT-OF-WAY
	PROPOSED LOT LINE
	EXISTING LOT LINE
	FLOODPLAIN DELINEATION LINE
	SIGHT TRIANGLE LINE
	PROPOSED CURB & GUTTER
	EXISTING CURB & GUTTER
	PROPOSED SIDEWALK
	EXISTING SIDEWALK
	PROPOSED EASEMENT
	EXISTING EASEMENT
	PROPOSED SANITARY
	EXISTING SANITARY
	PROPOSED SANITARY SERVICE
	EXISTING SANITARY SERVICE
	PROPOSED WATER
	EXISTING WATER
	PROPOSED WATER SERVICE
	PROPOSED HYDRANT
	EXISTING HYDRANT
	PROPOSED WATER VALVE
	EXISTING WATER VALVE
	STORM INLET
	HIGH POINT
	LOW POINT



MATCHLINE SEE SHEET 16

MATCHLINE SEE SHEET 16

MATCHLINE SEE SHEET 18

Know what's below.
Call before you dig.

THE LOCATIONS OF EXISTING UNDERGROUND UTILITIES ARE SHOWN IN AN APPROXIMATE WAY ONLY AND HAVE NOT BEEN INDEPENDENTLY VERIFIED BY THE CONTRACTOR. THE CONTRACTOR SHALL DETERMINE THE EXACT LOCATION OF ALL EXISTING UTILITIES BEFORE COMMENCING WORK, AND AGREES TO BE FULLY RESPONSIBLE FOR ANY AND ALL DAMAGES WHICH MIGHT BE OCCASIONED BY THE CONTRACTOR'S FAILURE TO EXACTLY LOCATE AND PRESERVE ANY AND ALL UNDERGROUND UTILITIES.

NOTICE: CONSTRUCTION SITE SAFETY IS THE SOLE RESPONSIBILITY OF THE CONTRACTOR. NEITHER THE OWNER NOR THE ENGINEER SHALL BE EXPECTED TO ASSUME ANY RESPONSIBILITY FOR SAFETY OF THE WORK OF PERSONS ENGAGED IN THE WORK, OF ANY NEARBY STRUCTURES, OR OF ANY OTHER PERSONS.






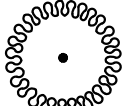









COPYRIGHT © 2023 ATWELL LLC. NO REPRODUCTION SHALL BE MADE WITHOUT THE PRIOR WRITTEN CONSENT OF ATWELL LLC.

ATWELL
866.850.4200 www.atwell-group.com
12295 ORACLE BLVD., STE. 200
COLORADO SPRINGS, CO 80921
303.462.1100

<p>CHALLENGER HOMES 8605 EXPLORER DRIVE SUITE 250 COLORADO SPRINGS, CO 80920 719.596.5192 CONTACT: JIM BYERS</p>	<p>CHALLENGER HOMES FALCON HIGHLANDS SOUTH EL PASO COUNTY, COLORADO PRELIMINARY UTILITY PLANS SITE 8</p>
<p>CLIENT: CHALLENGER HOMES</p>	
<p>DATE: 08/23/2022</p>	
<p>A 1st SUBMITTAL TO JURISDICTION 08/28/2022 - AP</p> <p>B 2nd SUBMITTAL TO JURISDICTION 09/08/2022 - AP</p> <p>C 3rd SUBMITTAL TO JURISDICTION 04/20/2023 - BE</p> <p>D 4th SUBMITTAL TO JURISDICTION 07/01/2023 - BE</p>	
<p>REVISIONS</p>	
<p>DR: ARP CH: RDL P.M. RDL</p>	
<p>JOB: 21005234 SHEET NO. 21</p>	

CAD FILE: 21005234_P106-PRELU-UTILITIES.DWG

PLANT SCHEDULE

DECIDUOUS TREES	CODE	QTY	BOTANICAL / COMMON NAME	PLANT SIZE	CONTAINER	MAT. H.	MAT. W.
	AU	16	ACER RUBRUM 'RED SUNSET' RED SUNSET MAPLE	2" CAL.	B&B	40'	35'
	CS	12	CATALPA SPECIOSA WESTERN CATALPA	2" CAL.	B&B	40'	25'
	CO	15	CELTIS OCCIDENTALIS COMMON HACKBERRY	2" CAL.	B&B	50'	40'
	QR	9	QUERCUS RUBRA RED OAK	2" CAL.	B&B	60'	40'
	TA	6	TILIA AMERICANA AMERICAN LINDEN	2" CAL.	B&B	60'	40'
EVERGREEN TREES	CODE	QTY	BOTANICAL / COMMON NAME	PLANT SIZE	CONTAINER	MAT. H.	MAT. W.
	AB	18	ABIES CONCOLOR WHITE FIR	6' HT.	B&B	50'	25'
	JU	4	JUNIPERUS MONOSPERMA CHERRYSTONE	6' HT.	B&B	15'	10'
	JS	44	JUNIPERUS SCOPULORUM ROCKY MOUNTAIN JUNIPER	6' HT.	B&B	25'	15'
	PE	55	PINUS EDULIS PINON PINE	6' HT.	B&B	25'	15'
	PZ	16	PINUS PONDEROSA PONDEROSA PINE	6' HT.	B&B	60'	35'
ORNAMENTAL TREES	CODE	QTY	BOTANICAL / COMMON NAME	PLANT SIZE	CONTAINER	MAT. H.	MAT. W.
	CA	17	CRATAEGUS AMBIGUA RUSSIAN HAWTHORN	1.5" CAL.	B&B	20'	15'
	MP	29	MALUS X 'PRAIRIFIRE' PRAIRIFIRE CRABAPPLE	1.5" CAL.	B&B	15'	15'
	ML	20	MALUS X 'LOUISA' LOUISA CRABAPPLE	1.5" CAL.	B&B	12'	12'
	PI	5	PRUNUS AVIUM SWEET CHERRY	1.5" CAL.	B&B	30'	20'
	MI	9	PRUNUS MAACKII AMUR CHOKECHERRY	1.5" CAL.	B&B	25'	20'

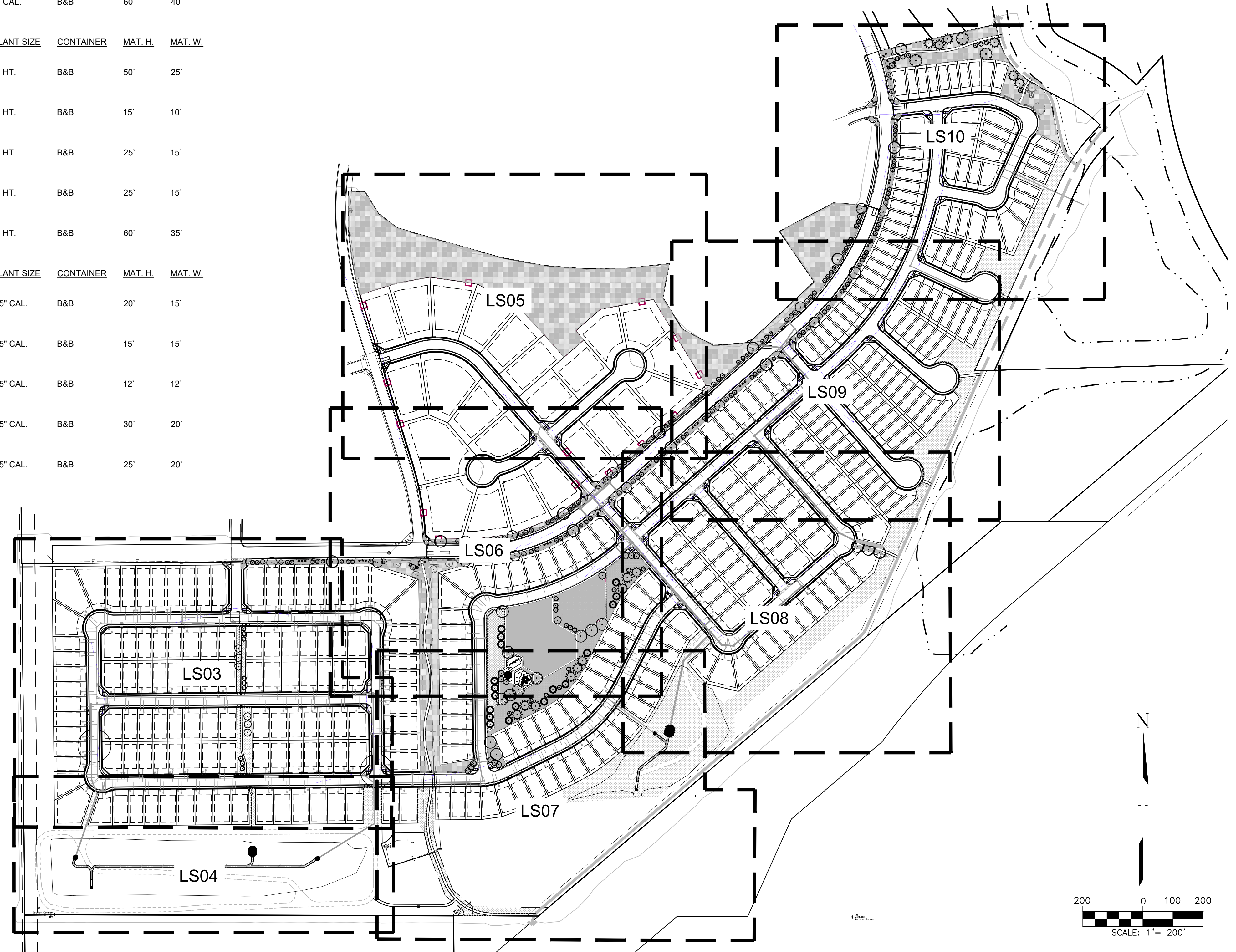
LANDSCAPE SITE REQUIREMENTS

LANDSCAPE SETBACKS									
PLAN	STREET NAME/ ZONE BOUNDARY	STREET	SETBACK DEPTH		LINEAR	TREE/FEET			
ABREV		CLASSIFICATION	REQ.	PROV.	FOOTAGE	REQUIRED			
AS	ANTELOPE MEADOWS -SOUTH	COLLECTOR	10'	10'	3160	1 / 30			
AN	ANTELOPE MEADOWS -NORTH	COLLECTOR	10'	10'	1925	1 / 30			
NO. OF TREES			SHRUB SUBSTITUTES		ORN GRASSES SUBS.		% LIVE GROUND PLANE		
AS	REQ.	PROV.	REQ.	PROV.	REQ.	PROV.	REQ.	PROV.	
AS	105	105	--	0	--	0	--	0	
AN	64	64	--	0	--	0	--	0	

FALCON HIGHLANDS
 EL PASO COUNTY, CO
**PLANNED UNIT DEVELOPMENT AND
 PRELIMINARY PLAN**
 A PORTION OF SECTION 12, TOWNSHIP 13 SOUTH, RANGE 65
 WEST OF THE SIXTH PRINCIPAL MERIDIAN, COUNTY OF EL PASO,
 STATE OF COLORADO

CONSULTANTS:
 PLANNER/ LANDSCAPE ARCHITECT:
 2435 RESEARCH PARKWAY,
 SUITE 300
 COLORADO SPRINGS, CO 80920
 PHONE: (719) 575-0100
 FAX: (719) 575-0208
 CIVIL ENGINEER:
 ATWELL LLC
 6200 S. SYRACUSE WAY
 SUITE 470
 GREENWOOD VILLAGE, CO 80111

OWNER/DEVELOPER:
CHALLENGER COMMUNITIES
 8605 EXPLORER DR.
 SUITE 250
 COLORADO SPRINGS, CO 80920



APPROVAL:

VICINITY MAP:

PROJECT:
**FALCON HIGHLANDS PUDSP
 LANDSCAPE PLAN**
 EL PASO COUNTY, CO
 OCTOBER 10, 2023

REVISION HISTORY:

NO.	DATE	DESCRIPTION	BY
0	08/26/2022	PER COUNTY COMMENTS	AP
1	09/08/2022	PER COUNTY COMMENTS	AP
2	04/20/2023	PER COUNTY COMMENTS	RF
3	07/20/2023	PER COUNTY COMMENTS	RF
4	09/22/2023	PER COUNTY COMMENTS	RF

DRAWING INFORMATION:
 PROJECT NO: 21.1208.01
 DRAWN BY: AJP
 CHECKED BY: JRA
 APPROVED BY: JRA

SHEET TITLE:
**LANDSCAPE
 COVER**

LS01
 SHEET 22 OF 31
 COUNTY FILE NO: PUDSP-22-005

FILE LOCATION: S:\31.1208.001 FALCON HIGHLANDS\100 DWG\104 PLAN SETS\DEVELOPMENT PLAN\LS01.DWG

GENERAL NOTES

- PRIOR TO BEGINNING ANY WORK ON THE SITE, THE CONTRACTOR SHALL CONTACT THE OFFICE OF THE OWNER'S REPRESENTATIVE FOR SPECIFIC INSTRUCTIONS RELEVANT TO THE SEQUENCING OF WORK.
- READ THOROUGHLY AND BECOME FAMILIAR WITH THE DRAWINGS, NOTATIONS, DETAILS AND SPECIFICATIONS FOR THIS AND RELATED WORK PRIOR TO CONSTRUCTION.
- LANDSCAPE CONTRACTOR SHALL PROVIDE ALL LABOR, MATERIALS AND SERVICES NECESSARY TO FURNISH AND INSTALL LANDSCAPE ELEMENTS AS SPECIFIED HEREIN AND AS SHOWN ON THESE PLANS.
- REPORT ANY DISCREPANCIES IN THE LANDSCAPE PLANS IMMEDIATELY TO THE OWNER/ OWNER'S REPRESENTATIVE.
- NO MATERIAL SUBSTITUTIONS SHALL BE MADE WITHOUT LANDSCAPE ARCHITECT'S APPROVAL. ALTERNATE MATERIALS OF SIMILAR SIZE AND CHARACTER MAY BE CONSIDERED IF SPECIFIED PLANT MATERIALS CANNOT BE OBTAINED. OWNER'S REPRESENTATIVE RESERVES THE RIGHT TO REVISE PLANT LIST AS DEEMED NECESSARY.
- ALL PLANT LOCATIONS ARE APPROXIMATE, ADJUST AS NECESSARY TO AVOID CONFLICTS.
- QUANTITIES OF MATERIALS SHOWN IN PLANT SCHEDULE TAKE PRECEDENCE OVER QUANTITIES SHOWN ON THE LANDSCAPE PLAN. LANDSCAPE CONTRACTOR SHALL BE RESPONSIBLE FOR VERIFYING ALL QUANTITIES IN PLANT SCHEDULE.
- CONTRACTOR SHALL LOCATE ALL UTILITIES BEFORE WORK. UTILITIES HAVE BEEN SHOWN ON PLAN FOR ROUGH LOCATION OF SERVICES. LOCATE EXACT UTILITY LOCATIONS BY CONTACTING "CALL BEFORE YOU DIG" AT (800) 922-1987 OR 811. CONTRACTOR WILL BE RESPONSIBLE FOR THE REPAIR OF ANY DAMAGE HE MAY CAUSE TO UTILITIES.
- REMOVE ALL RUBBISH, EQUIPMENT AND MATERIAL AND LEAVE THE AREA IN A NEAT, CLEAN CONDITION EACH DAY. MAINTAIN PAVED AREAS UTILIZED FOR HAULING EQUIPMENT AND MATERIALS BY OTHER TRADES IN A CLEAN AND UNOBSTRUCTED CONDITION AT ALL TIMES.
- STORAGE OF ANY MATERIALS, BUILDINGS, VEHICLES OR EQUIPMENT, FENCING AND WARNING SIGNS SHALL BE MAINTAINED THROUGHOUT THE SITE WORK AND CONSTRUCTION PERIODS BY THE CONTRACTOR.
- CONTRACTOR TO UTILIZE STOCKPILED TOPSOIL FROM GRADING OPERATION AS AVAILABLE. TILL INTO TOP 6" OF SOIL. FOR GRADING SEE CIVIL ENGINEER DRAWINGS.
- A 3' DIAMETER CLEAR SPACE SHALL BE MAINTAINED AROUND ALL FIRE HYDRANTS.

TREE PLANTING NOTES

- ALL TREE LOCATIONS ARE APPROXIMATE; ADJUST AS NECESSARY TO AVOID CONFLICTS. OBTAIN OWNER'S REPRESENTATIVE'S APPROVAL OF LOCATIONS PRIOR TO PLANTING TREES.
- ALL PLANT MATERIAL SHALL BE WELL-FORMED AND DEVELOPED IN GOOD CONDITION, HEALTHY AND DISEASE-FREE, AND BE TYPICAL OF THE SPECIES. PLANTS SHALL COMPLY IN ALL APPLICABLE RESPECTS WITH ACCEPTABLE STANDARDS AS SET FORTH IN THE COLORADO NURSERY ACT OF 1965 - TITLE 35, ARTICLE 25, CRS 1974 (SEE LANDSCAPE THE NURSERY ACT).
- OWNER AND OWNER'S REPRESENTATIVE RESERVES THE RIGHT TO REJECT AT ANY TIME OR PLACE PRIOR TO FINAL ACCEPTANCE OF WORK, ANY AND ALL PLANTS WHICH, IN THEIR OPINION, FAIL TO MEET THE REQUIREMENTS OF THE SPECIFICATIONS.
- AT THE COMPLETION OF PLANTING OPERATIONS ALL PLANTS SHALL BE INSPECTED BY THE OWNER AND OWNER'S REPRESENTATIVE. CONTRACTOR SHALL REPLACE IMMEDIATELY ANY PLANTS NOT IN HEALTHY AND VIGOROUS CONDITION AT THAT TIME AT NO EXPENSE TO THE OWNER. ANY PLANT NOT IN HEALTHY CONDITION DURING THE WARRANTY PERIOD SHALL BE REPLACED AS PER THE ORIGINAL SPECIFICATIONS, AT NO CHARGE TO THE OWNER.
- PLANTING BEDS RECEIVING MULCH ARE TO BE FREE OF WEEDS AND GRASS. WOOD MULCH IS TO BE SHREDDED CEDAR WOOD MULCH UNLESS OTHERWISE SPECIFIED. POROUS WEED BARRIER FABRIC SHALL BE INSTALLED WHERE NOTED IN THE DETAILS.
- ALL PLANT MATERIALS SHALL HAVE BACKFILL CAREFULLY PLACED AROUND BASE AND SIDES OF BALL TO TWO-THIRDS (2/3) DEPTH OF BALL, THEN THOROUGHLY SOAKED WITH WATER TO ALLOW SETTLEMENT. ALL WIRE, BURLAP FASTENERS AND LOOSE BURLAP AROUND BASE OF TRUNK SHALL BE REMOVED AT THIS TIME. REMAINDER OF PIT SHALL THEN BE BACKFILLED, ALLOWING FOR DEPTH OF MULCH, SAUCER AND SETTLEMENT OF BACKFILL. BACKFILL SHALL THEN BE THOROUGHLY WATERED AGAIN.
- LANDSCAPE CONTRACTOR TO REMOVE TREE STAKES, TREE WRAP, AND ALL DEAD WOOD ON TREES AND SHRUBS ONE YEAR AFTER PROVISIONAL ACCEPTANCE.
- ALL WORK ON TREES TO REMAIN, INCLUDING CROWN AND ROOT PRUNING SHALL BE PERFORMED BY A TREE SERVICE LICENSED FORESTER.
- THE CONTRACTOR SHALL PROVIDE ALL WATER, WATERING DEVICES AND LABOR NEEDED TO IRRIGATE PLANT MATERIALS UNTIL AUTOMATIC IRRIGATION SYSTEMS ARE OPERATIONAL AND ACCEPTED. THE CONTRACTOR SHALL SUPPLY ENOUGH WATER TO MAINTAIN THE PLANT'S HEALTHY CONDITION BASED ON SEASONAL CONSIDERATIONS.
- ALL PLANT MATERIALS SHALL BE PROTECTED FROM THE DRYING ACTION OF THE SUN AND WIND AFTER BEING DUG, WHILE BEING TRANSPORTED, AND WHILE AWAITING PLANTING. BALLS OF PLANTS THAT CANNOT BE PLANTED IMMEDIATELY SHALL BE PROTECTED FROM DRYING ACTION BY COVERING THEM WITH MOIST MULCH. PERIODICALLY, APPLY WATER TO MULCH-COVERED BALLS TO KEEP MOIST. IF PLANTING SHOULD OCCUR DURING GROWING SEASON, APPLY ANTI-DESICCANT TO LEAVES BEFORE TRANSPORT TO REDUCE LIKELIHOOD OF WINDBURN. REAPPLY ANTI-DESICCANT AFTER PLANTING TO REDUCE TRANSPIRATION.
- AFTER PLANTING IS COMPLETED, REPAIR INJURIES TO ALL PLANTS AS REQUIRED. LIMIT AMOUNT OF PRUNING TO A MINIMUM NECESSARY TO REMOVE DEAD OR INJURED TWIGS AND BRANCHES. PRUNE IN SUCH A MANNER AS NOT TO CHANGE NATURAL HABIT OR SHAPE OF PLANT. CENTRAL LEADERS SHALL NOT BE REMOVED.

SEEDING NOTES

- CONTRACTOR IS RESPONSIBLE FOR MAINTAINING EXISTING EROSION CONTROL MEASURES DURING THE DURATION OF WORK ON-SITE.
- ALL AREAS TO BE SEEDED SHALL BE TILLED AS SPECIFIED AND THEN HARROWED, RAKED OR ROLLED TO PRODUCE A FIRM SEED BED FOR PLANTING. IMPORTED TOPSOIL MAY BE REQUIRED TO PROVIDE AN ACCEPTABLE PLANTING MEDIUM. LARGE ROCKS (1 INCH DIAMETER) AND DEBRIS THAT MAY IMPEDE SEEDING SHALL BE CLEARED FROM THE SITE. ANY REQUIRED EROSION CONTROL FEATURES (E.G., WATER BARS, BERMS, BASINS, TURNOUTS) SHALL BE CONSTRUCTED PRIOR TO SEEDING. SITES THAT ARE NOT ADEQUATELY PREPARED PRIOR TO SEEDING (E.G., COMPACTED SOIL, INSUFFICIENT TOPSOIL, ROCKY, ERODED SURFACE, ETC.) SHALL BE REJECTED.
- ALL SPECIFIED SEED MIXES SHALL CONSIST OF CERTIFIED SEED VARIETIES THAT ARE FREE OF NOXIOUS WEEDS AND HAVE BEEN TESTED FOR PURITY AND GERMINATION WITHIN SIX MONTHS OF THE PLANTING DATE. CERTIFICATION LABELS WHICH INDICATE THE SPECIES, PURITY, GERMINATION, WEED CONTENT, ORIGIN, AND TEST DATE SHALL BE SUBMITTED FOR ALL SEED MATERIALS.
- SEEDING SHALL OCCUR DEPENDING ON THE PROJECT SCHEDULE, IT IS PREFERABLE THAT SEEDING OCCUR DURING THE FALL (SEPTEMBER-NOVEMBER) OR SPRING (MARCH-MAY) TO MAXIMIZE PLANTING SUCCESS. IF THE PROJECT SCHEDULE DOES NOT COINCIDE WITH THE PREFERRED SEEDING PERIODS, OR IF THERE ARE UNSUITABLE SITE CONDITIONS (I.E. FROZEN GROUND), THEN SOIL STABILIZATION AND/OR STORM WATER BEST MANAGEMENT PRACTICES SHALL BE IMPLEMENTED TO STABILIZE THE AREA UNTIL THE NEXT APPROPRIATE SEEDING DATE. ANY SEEDING CONDUCTED OUTSIDE THE PREFERRED MONTHS SHALL BE APPROVED BY THE OWNER.
- SEEDING METHOD: DRILL SEEDING OR BROADCAST SEEDING SHALL BE USED. AS OUTLINED BELOW, THE SIZE AND SLOPE OF THE SEEDED AREA SHALL DETERMINE WHICH SEEDING METHOD(S) IS APPROPRIATE AND ACCEPTABLE. REFER TO MANUFACTURER'S SPECIFICATIONS FOR ADJUSTING SEEDING RATES FOR APPLICATIONS DIFFERING FROM THE SEED MIX TABLE.
 - SLOPES LESS THAN 3:1 - SEED SHALL BE PLANTED USING A RANGELAND DRILL. SEEDING SHALL BE ACCOMPLISHED USING BI-DIRECTIONAL DRILLING AND FOLLOWING THE SLOPE CONTOUR. THE DRILL EQUIPMENT SHALL BE CALIBRATED EACH DAY OR WHENEVER THERE IS A CHANGE IN THE SEED MIX TO ENSURE PROPER SEED DISTRIBUTION AND RATE.
 - SLOPES GREATER THAN 3:1 OR AREAS LESS THAN 0.10 ACRE - SEED SHALL BE BROADCAST BY HAND OR MECHANICAL SPREADER. BROADCAST SEEDED AREAS SHALL BE RAKED OR HARROWED TO INCORPORATE THE SEED INTO THE SOIL AT A DEPTH NOT EXCEEDING 0.75 INCHES.
 - BROADCAST SEEDING SHALL BE AVOIDED WHEN WIND SPEED EXCEEDS 15 MILES PER HOUR.
 - ALTERNATIVE METHODS TO BE REVIEWED AND APPROVED BY OWNER OR LANDSCAPE ARCHITECT.
- FINE GRADE SEED TO ELIMINATE IRREGULARITIES ON THE SURFACE. ROLL OR PERFORM ADDITIONAL FINE GRADING. SEED AREAS BY MEANS OF APPROVED BROADCAST OR HYDRAULIC-TYPE SPREADERS. DO NOT SEED DURING WINDY WEATHER.
- WEED-FREE NATIVE HAY, WEED-FREE STRAW, OR VIRGIN WOOD FIBER HYDRO-MULCH SHALL BE USED PER NOTES BELOW TO CONTROL EROSION AND PROMOTE SEED GERMINATION AND PLANT ESTABLISHMENT. NATIVE HAY, STRAW, OR HYDRO-MULCH SHALL BE APPLIED PER SEED SUPPLIER'S RECOMMENDATIONS FOR OPTIMAL GROWTH PER SEED MIX TYPE AND SLOPE.
 - HYDRO-MULCHING: ALL IRRIGATED SEEDING SHALL BE HYDRO MULCHED. ORGANIC TACKIFIER SHALL BE USED. MULCH SEEDED AREAS WITHIN 24 HOURS OF SEEDING. HYDRO-MULCH SHALL BE APPLIED USING A COLOR DYE AND THE MANUFACTURER'S RECOMMENDED RATE OF AN ORGANIC TACKIFIER.
 - STRAW CRIMPING: ALL NON-IRRIGATED OR TEMPORARILY IRRIGATED TO BE NATIVE HAY OR STRAW CRIMPED INTO THE SOIL TO A DEPTH OF AT LEAST 3 INCHES, AND SHALL PROTRUDE ABOVE THE GROUND AT LEAST 3 INCHES.
 - ALTERNATIVE METHODS TO BE REVIEWED AND APPROVED BY OWNER OR LANDSCAPE ARCHITECT.
 - EROSION CONTROL BLANKETS ARE TO BE APPLIED ON SLOPES 3:1 AND GREATER.
- IF A WATER HOOK-UP IS AVAILABLE A SPRINKLER SYSTEM MAY BE USED TO PROMOTE RAPID PLANT ESTABLISHMENT. GENERALLY, WATERING AT 0.75-1.0 INCHES/WEEK IS RECOMMENDED DURING THE APRIL-OCTOBER GROWING SEASON DEPENDING ON NATURAL RAINFALL. THE USE OF WATER TRUCKS FOR IRRIGATION IS PROHIBITED DUE TO TRAFFIC IMPACTS ON THE SEEDED AREAS AND TYPICAL POOR WATER DISTRIBUTION OBSERVED WITH THIS TYPE OF WATERING.
- APPROVAL OF SEEDED TURF AREAS SHALL BE BASED UPON THE SEED PRODUCERS GUARANTEED SEEDING GERMINATION RATE FOR A ONE SQUARE FOOT AREA. IF GUARANTEED GERMINATION RATE IS NOT ACHIEVED, THE CONTRACTOR SHALL OVERSEED UNTIL THE GERMINATION RATE IS ACHIEVED. REVEGETATION SHALL HAVE AT LEAST 3 NATIVE GRASS SEEDLINGS/SQUARE FOOT AND NO BARE AREAS EXCEEDING ONE SQUARE METER AFTER THE SECOND GROWING SEASON. FOR DRILL SEEDED AREAS, PLANTING ROWS SHALL BE NOTICEABLE BY THE END OF THE FIRST FULL GROWING SEASON. IF A PARTIAL OR TOTAL SEEDING FAILURE IS APPARENT AFTER THE SECOND GROWING SEASON, POORLY VEGETATED AREAS SHALL BE RESEEDED IN THE SAME MANNER DESCRIBED ABOVE. APPROPRIATE SITE PREPARATION PRACTICES SHALL BE USED TO CREATE A SUITABLE SEEDBED FOR PLANTING, BUT ANY ESTABLISHED NATIVE VEGETATION SHALL BE UNDISTURBED TO THE EXTENT POSSIBLE. AREAS THAT ERODE BEFORE GERMINATION AND ESTABLISHMENT CAN OCCUR SHALL BE REPAIRED AND IMMEDIATELY RESEEDED DURING THE SAME SEASON.
- ALL BARE AREAS TO BE RESEEDED WITH PROPER REMOVAL OF WEEDS. ALL NATIVE SEED AREAS ARE TO MEET STANDARD LOCAL JURISDICTION REQUIREMENTS FOR GERMINATION AND ESTABLISHMENT.

FALCON HIGHLANDS
EL PASO COUNTY, CO
PLANNED UNIT DEVELOPMENT AND
PRELIMINARY PLAN
 A PORTION OF SECTION 12, TOWNSHIP 13 SOUTH, RANGE 65
 WEST OF THE SIXTH PRINCIPAL MERIDIAN, COUNTY OF EL PASO,
 STATE OF COLORADO

CONSULTANTS:
 PLANNER/ LANDSCAPE ARCHITECT:
 2435 RESEARCH PARKWAY,
 SUITE 300
 COLORADO SPRINGS, CO 80920
 PHONE: (719) 575-0100
 FAX: (719) 575-0208
 CIVIL ENGINEER:
 ATWELL LLC
 8605 EXPLORER WAY
 SUITE 470
 GREENWOOD VILLAGE, CO 80111

OWNER/DEVELOPER:
CHALLENGER COMMUNITIES
 8605 EXPLORER DR.
 SUITE 250
 COLORADO SPRINGS, CO 80920

APPROVAL:

VICINITY MAP:

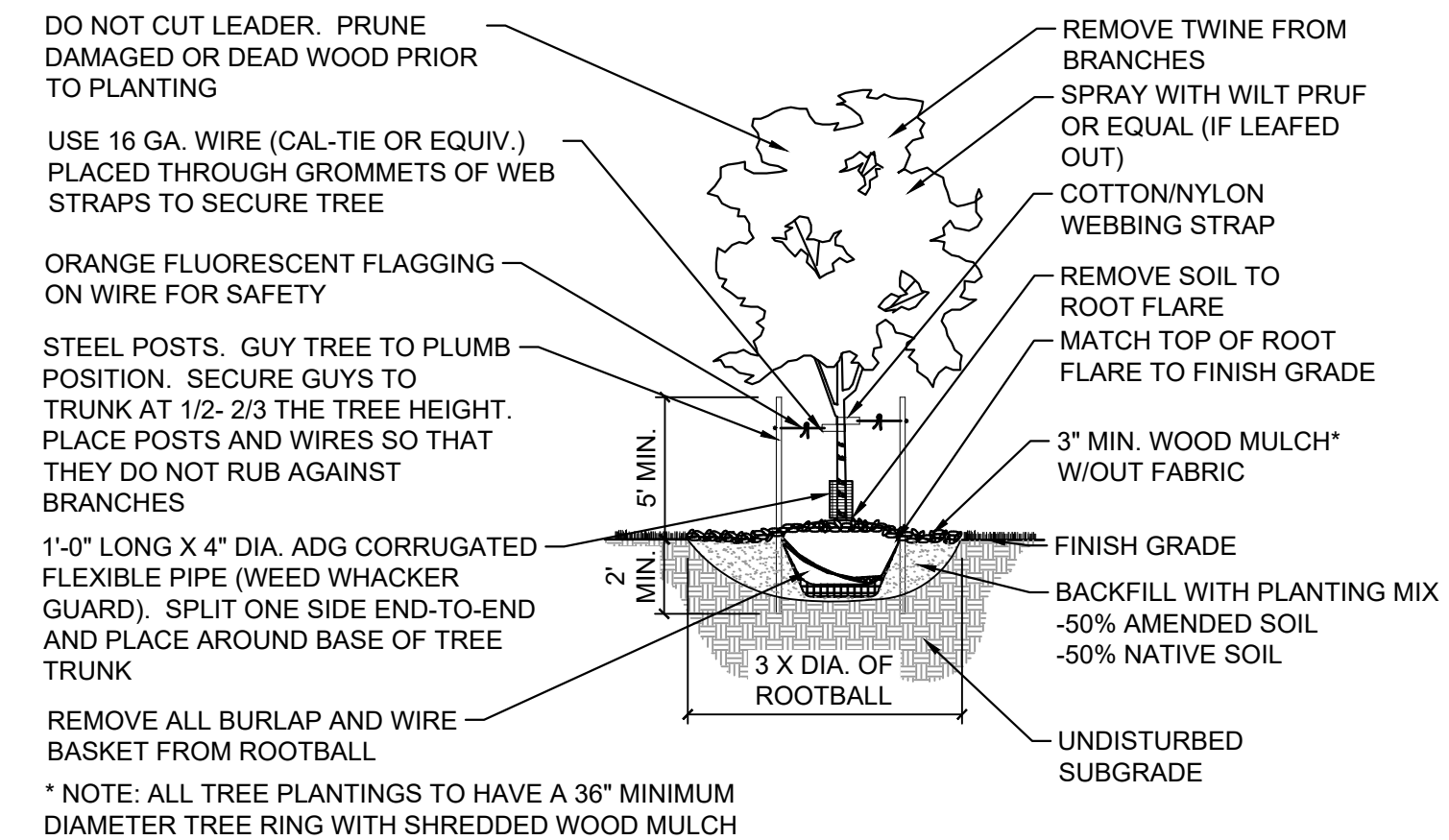
PROJECT:
FALCON HIGHLANDS PUDSP
LANDSCAPE PLAN
 EL PASO COUNTY, CO
 OCTOBER 10, 2023

REVISION HISTORY:

NO.	DATE	DESCRIPTION	BY
0	08/26/2022	PER COUNTY COMMENTS	AP
1	09/08/2022	PER COUNTY COMMENTS	AP
2	04/20/2023	PER COUNTY COMMENTS	RF
3	07/20/2023	PER COUNTY COMMENTS	RF
4	09/22/2023	PER COUNTY COMMENTS	RF

DRAWING INFORMATION:
 PROJECT NO.: 21.1208.01
 DRAWN BY: AJP
 CHECKED BY: JRA
 APPROVED BY: JRA
 SHEET TITLE:

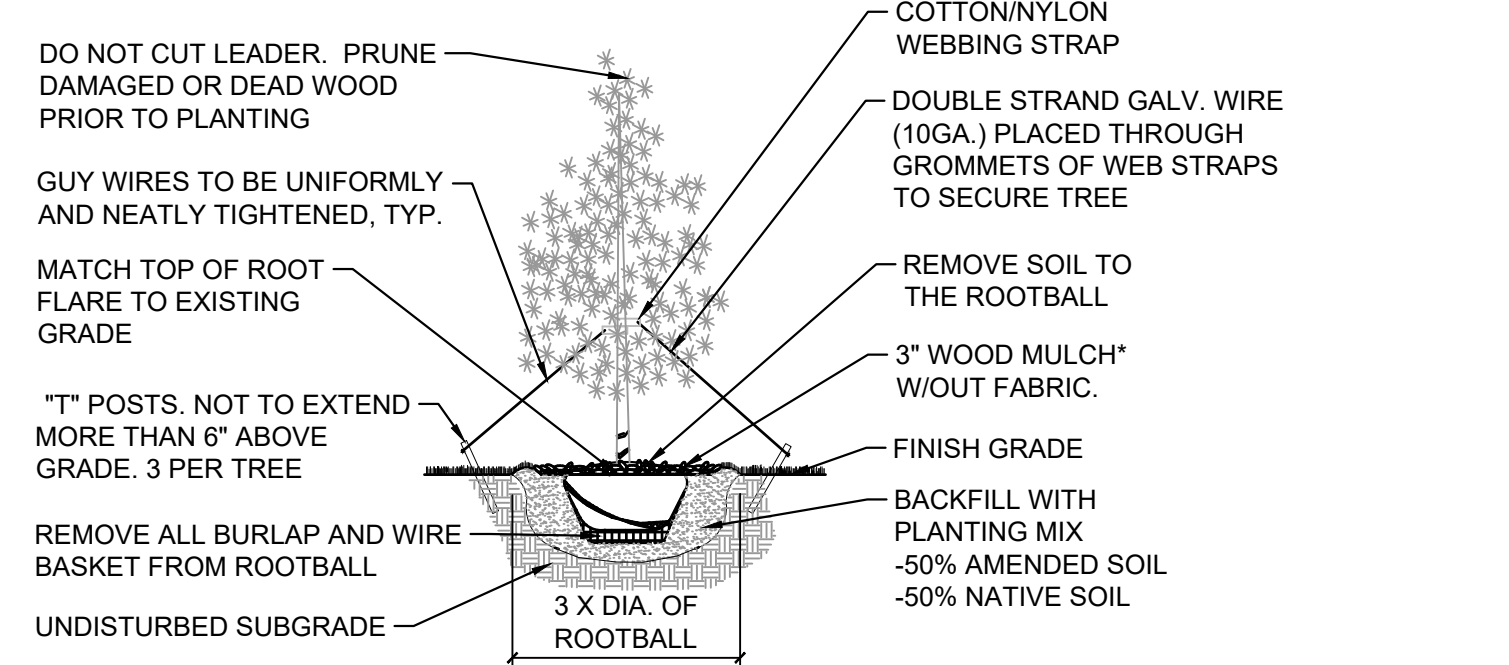
LANDSCAPE
NOTES AND
DETAILS
LS02
SHEET 23 OF 31
 COUNTY FILE NO.: PUDSP-22-005



1 DECIDUOUS TREE

NTS

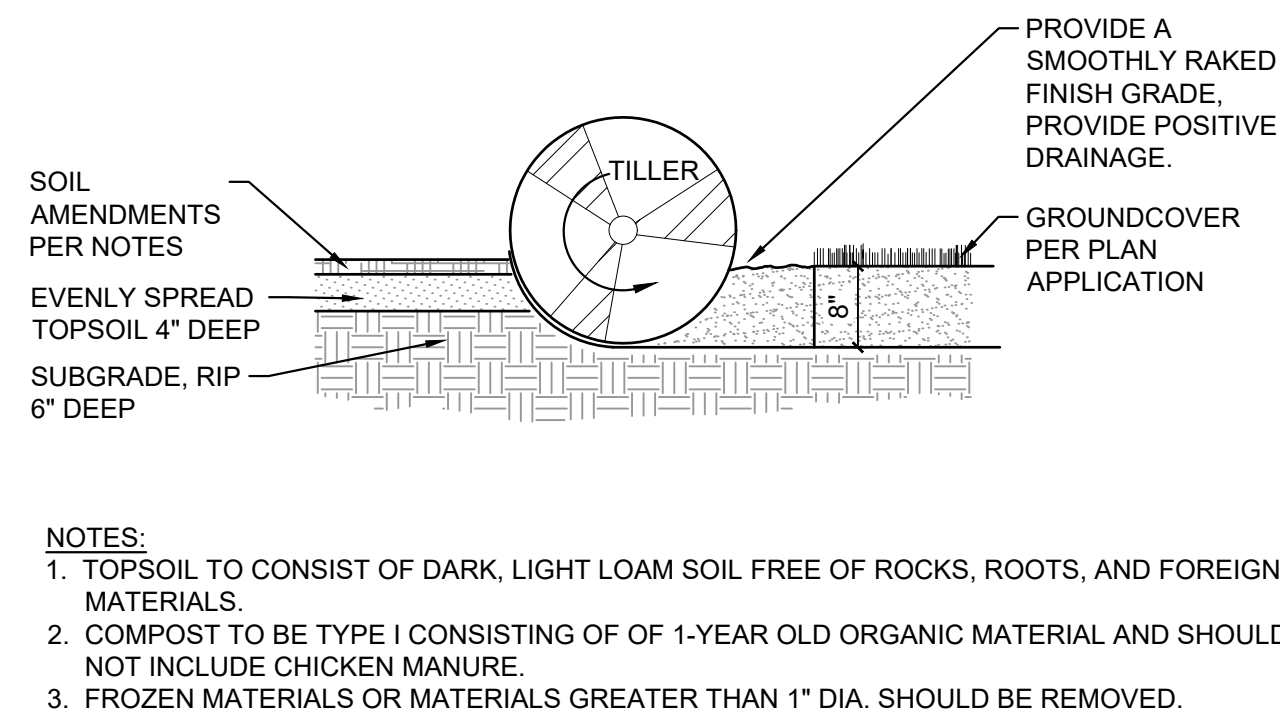
MS-STD-LS-01



2 EVERGREEN TREE

NTS

MS-STD-LS-02

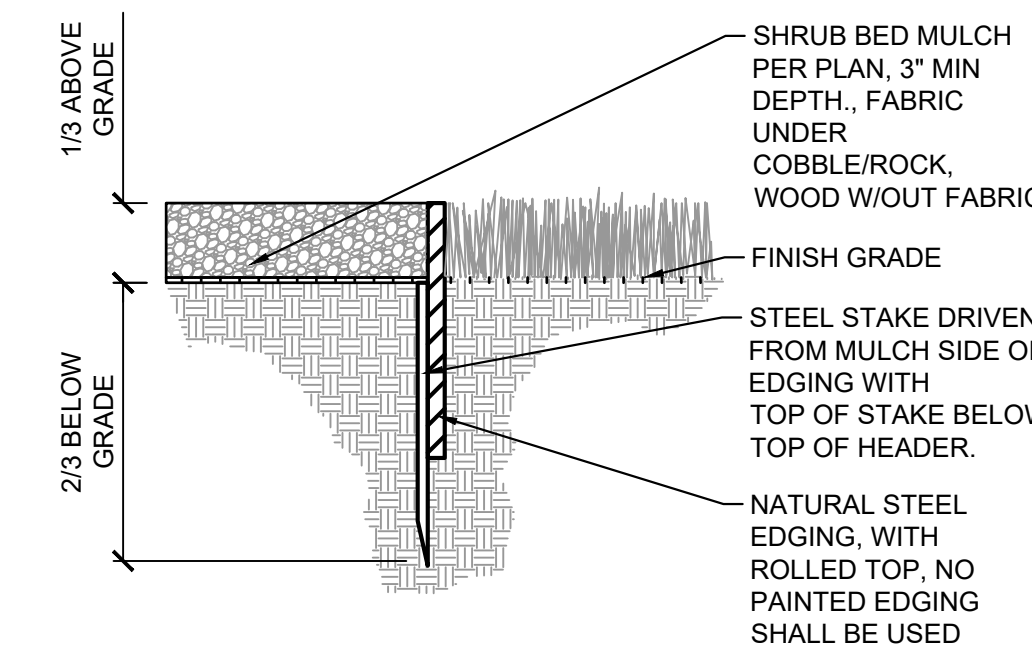


- NOTES:
 1. TOPSOIL TO CONSIST OF DARK, LIGHT LOAM SOIL FREE OF ROCKS, ROOTS, AND FOREIGN MATERIALS.
 2. COMPOST TO BE TYPE I CONSISTING OF OF 1-YEAR OLD ORGANIC MATERIAL AND SHOULD NOT INCLUDE CHICKEN MANURE.
 3. FROZEN MATERIALS OR MATERIALS GREATER THAN 1\"/>

3 SOIL PREP FOR ALL AREAS

NTS

MS-STD-LS-05



- NOTE:
 ALL SHRUB BEDS COVERED WITH WOOD MULCH AND/OR ROCK MULCH (UP TO 6\"/>

4 STEEL EDGING

NTS

MS-STD-LS-12

FALCON HIGHLANDS

EL PASO COUNTY, CO

PLANNED UNIT DEVELOPMENT AND PRELIMINARY PLAN

A PORTION OF SECTION 12, TOWNSHIP 13 SOUTH, RANGE 65 WEST OF THE SIXTH PRINCIPAL MERIDIAN, COUNTY OF EL PASO, STATE OF COLORADO

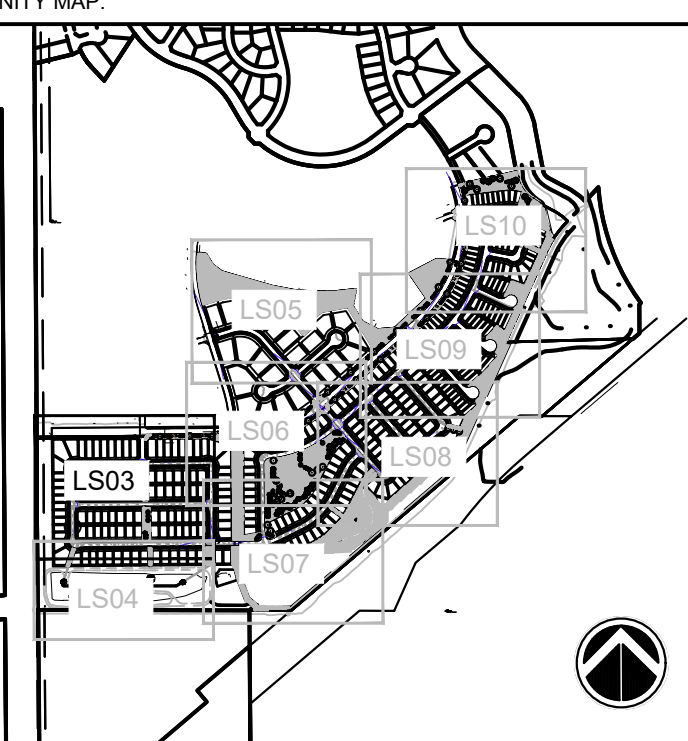
CONSULTANTS:
 PLANNER/ LANDSCAPE ARCHITECT:
 2435 RESEARCH PARKWAY,
 SUITE 300
 COLORADO SPRINGS, CO 80920
 PHONE: (719) 575-0100
 FAX: (719) 575-0208

CIVIL ENGINEER:
 ATWELL LLC
 6200 S. SYRACUSE WAY
 SUITE 470
 GREENWOOD VILLAGE, CO 80111

OWNER/DEVELOPER:
CHALLENGER COMMUNITIES
 8605 EXPLORER DR.
 SUITE 250
 COLORADO SPRINGS, CO 80920

APPROVAL:

VICINITY MAP:



PROJECT:
FALCON HIGHLANDS PUDSP
LANDSCAPE PLAN

EL PASO COUNTY, CO
 OCTOBER 10, 2023

REVISION HISTORY:

NO.	DATE	DESCRIPTION	BY
0	08/26/2022	PER COUNTY COMMENTS	AP
1	09/08/2022	PER COUNTY COMMENTS	AP
2	04/20/2023	PER COUNTY COMMENTS	RF
3	07/20/2023	PER COUNTY COMMENTS	RF
4	09/22/2023	PER COUNTY COMMENTS	RF

DRAWING INFORMATION:
 PROJECT NO: 21.1208.01
 DRAWN BY: AJP
 CHECKED BY: JRA
 APPROVED BY: JRA


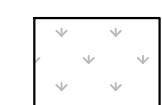
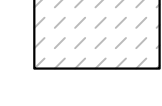


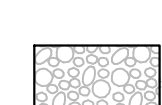


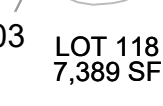


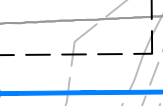
SHEET TITLE:
LANDSCAPE PLAN

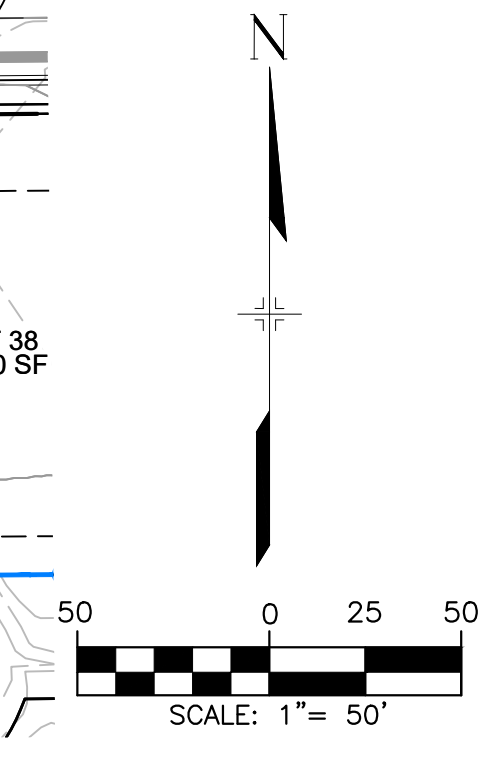
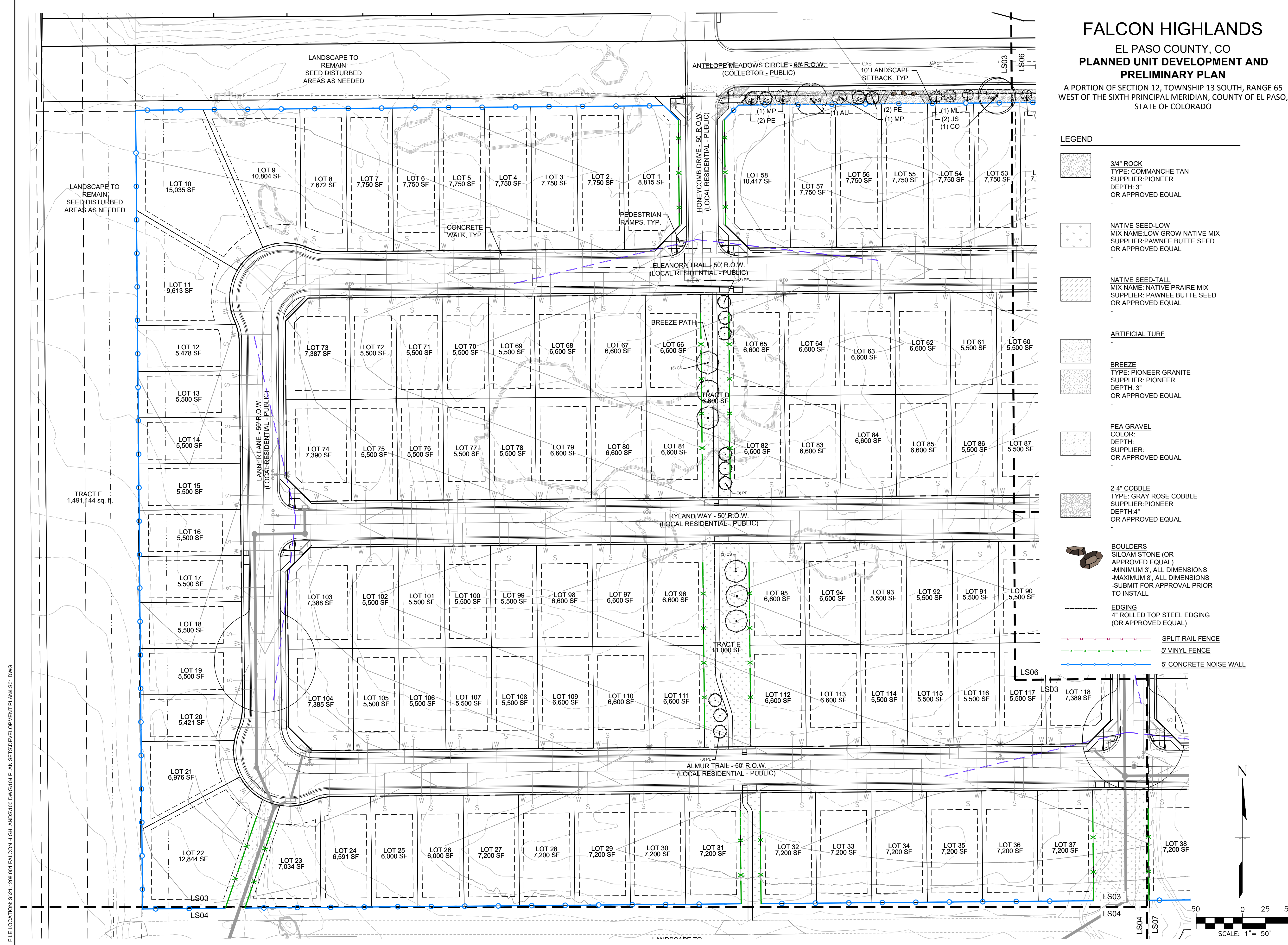
LS03

SHEET 24 OF 31

COUNTY FILE NO: PUDSP-22-005

LEGEND

-  3/4" ROCK
TYPE: COMMANCHE TAN
SUPPLIER: PIONEER
DEPTH: 3"
OR APPROVED EQUAL
-  NATIVE SEED-LOW
MIX NAME: LOW GROW NATIVE MIX
SUPPLIER: PAWNEE BUTTE SEED
OR APPROVED EQUAL
-  NATIVE SEED-TALL
MIX NAME: NATIVE PRAIRE MIX
SUPPLIER: PAWNEE BUTTE SEED
OR APPROVED EQUAL
-  ARTIFICIAL TURF
-  BREEZE
TYPE: PIONEER GRANITE
SUPPLIER: PIONEER
DEPTH: 3"
OR APPROVED EQUAL
-  PEA GRAVEL
COLOR:
DEPTH:
SUPPLIER:
OR APPROVED EQUAL
-  2-4" COBBLE
TYPE: GRAY ROSE COBBLE
SUPPLIER: PIONEER
DEPTH: 4"
OR APPROVED EQUAL
-  BOULDERS
SILOAM STONE (OR APPROVED EQUAL)
- MINIMUM 3"; ALL DIMENSIONS
- MAXIMUM 3"; ALL DIMENSIONS
- SUBMIT FOR APPROVAL PRIOR TO INSTALL
-  EDGING
4" ROLLED TOP STEEL EDGING
(OR APPROVED EQUAL)
-  SPLIT RAIL FENCE
-  5" VINYL FENCE
-  5" CONCRETE NOISE WALL



FILE LOCATION: S:\31.1208.001\FALCON HIGHLANDS\100.DWG\104.PLAN SETS\DEVELOPMENT PLAN\LS03.DWG

FALCON HIGHLANDS

EL PASO COUNTY, CO

PLANNED UNIT DEVELOPMENT AND PRELIMINARY PLAN

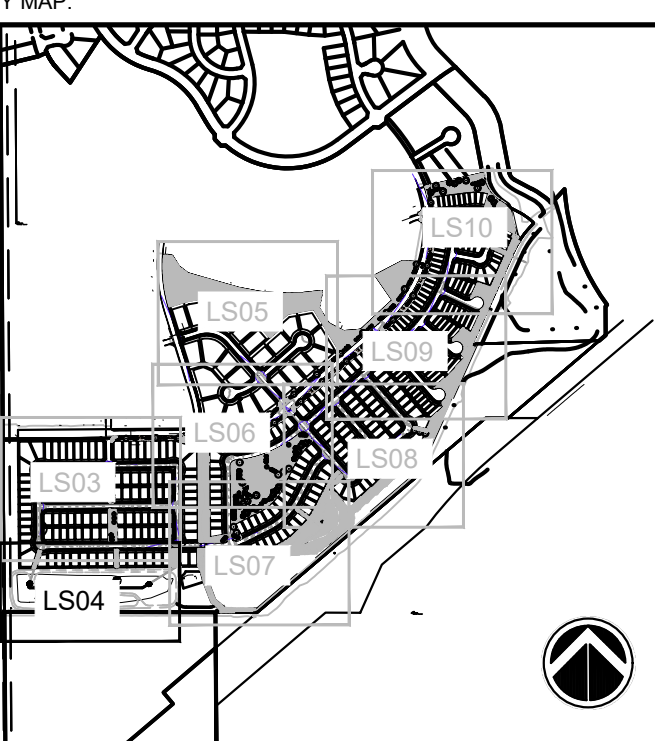
A PORTION OF SECTION 12, TOWNSHIP 13 SOUTH, RANGE 65 WEST OF THE SIXTH PRINCIPAL MERIDIAN, COUNTY OF EL PASO, STATE OF COLORADO

CONSULTANTS:
 PLANNER/ LANDSCAPE ARCHITECT:
 2435 RESEARCH PARKWAY,
 SUITE 300
 COLORADO SPRINGS, CO 80920
 PHONE: (719) 575-0100
 FAX: (719) 575-0208
 CIVIL ENGINEER:
 ATWELL LLC
 6200 S. SYRACUSE WAY
 SUITE 470
 GREENWOOD VILLAGE, CO 80111

OWNER/DEVELOPER:
CHALLENGER COMMUNITIES
 8605 EXPLORER DR.
 SUITE 250
 COLORADO SPRINGS, CO 80920

APPROVAL:

VICINITY MAP:



PROJECT:
FALCON HIGHLANDS PUDSP
LANDSCAPE PLAN
 EL PASO COUNTY, CO
 OCTOBER 10, 2023

REVISION HISTORY:

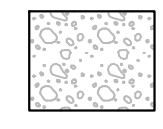
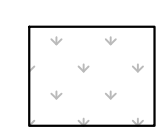
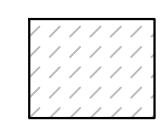

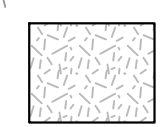
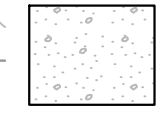

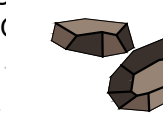




NO.	DATE	DESCRIPTION	BY
0	08/26/2022	PER COUNTY COMMENTS	AP
1	09/08/2022	PER COUNTY COMMENTS	AP
2	04/20/2023	PER COUNTY COMMENTS	RF
3	07/20/2023	PER COUNTY COMMENTS	RF
4	09/22/2023	PER COUNTY COMMENTS	RF

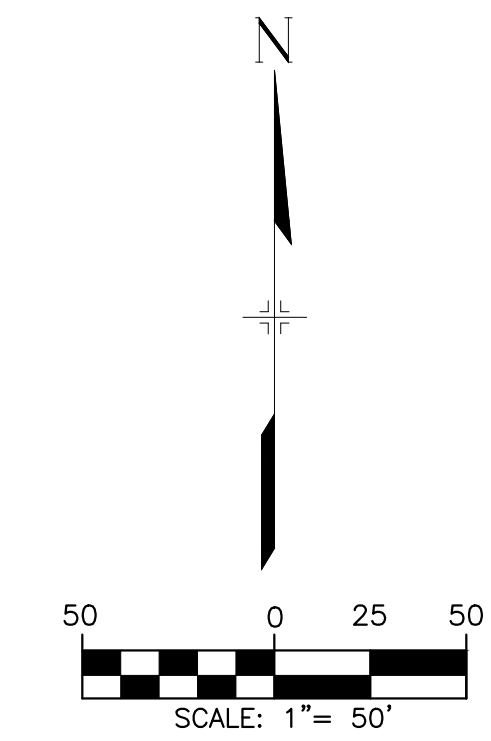
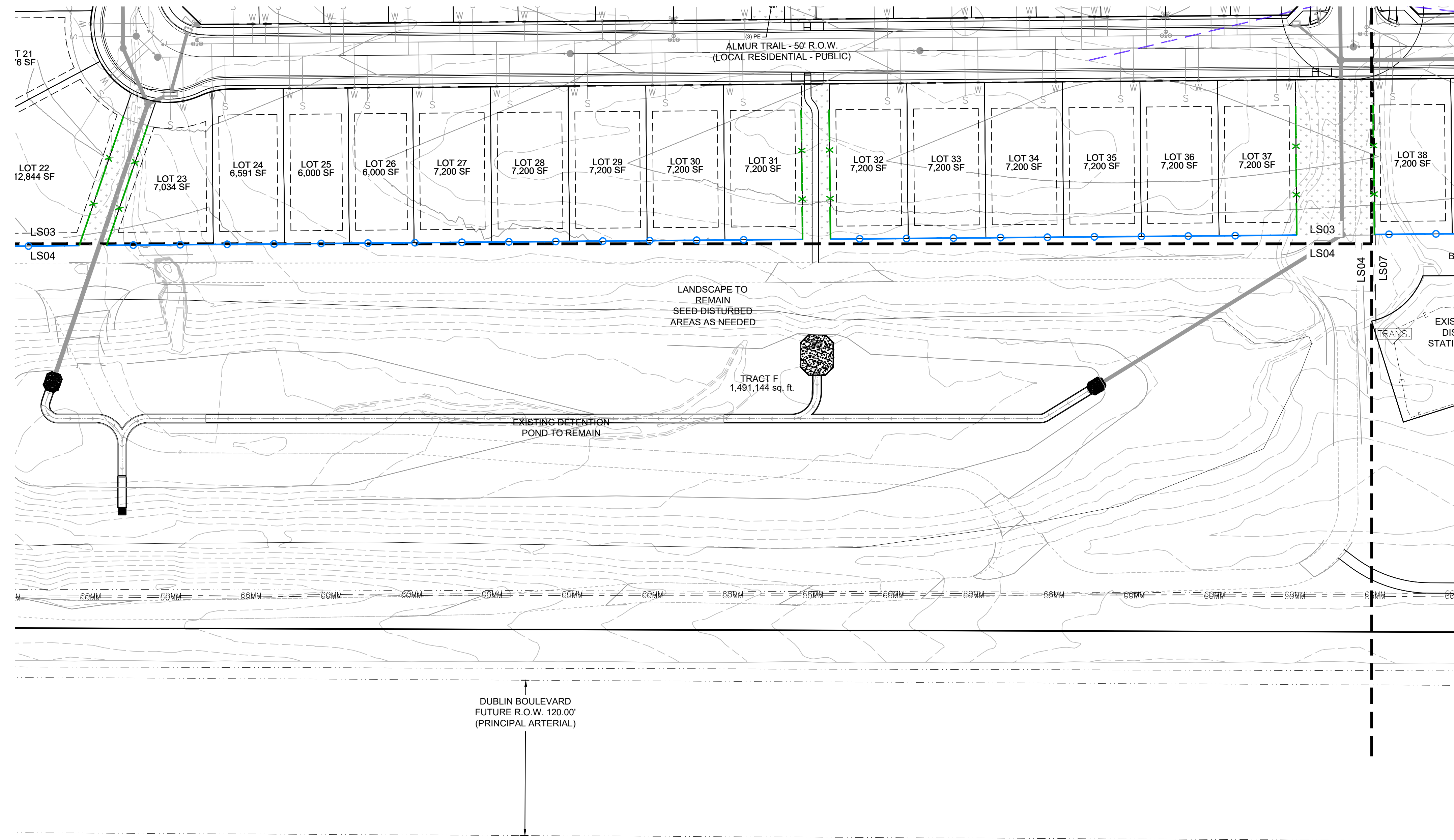
DRAWING INFORMATION:
 PROJECT NO: 21.1208.01
 DRAWN BY: AJP
 CHECKED BY: JRA
 APPROVED BY: JRA

LANDSCAPE PLAN

LS04
 SHEET 25 OF 31
 COUNTY FILE NO: PUDSP-22-005

LEGEND

-  3/4" ROCK
TYPE: COMMANCHE TAN
SUPPLIER: PIONEER
DEPTH: 3"
OR APPROVED EQUAL
-  NATIVE SEED-LOW
MIX NAME: LOW GROW NATIVE MIX
SUPPLIER: PAWNEE BUTTE SEED
OR APPROVED EQUAL
-  NATIVE SEED-TALL
MIX NAME: NATIVE PRAIRE MIX
SUPPLIER: PAWNEE BUTTE SEED
OR APPROVED EQUAL
-  ARTIFICIAL TURF
-  BREEZE
TYPE: PIONEER GRANITE
SUPPLIER: PIONEER
DEPTH: 3"
OR APPROVED EQUAL
-  PEA GRAVEL
COLOR:
DEPTH:
SUPPLIER:
OR APPROVED EQUAL
-  2.4" COBBLE
TYPE: GRAY ROSE COBBLE
SUPPLIER: PIONEER
DEPTH: 4"
OR APPROVED EQUAL
-  BOULDERS
SILOAM STONE (OR APPROVED EQUAL)
-MINIMUM 3" ALL DIMENSIONS
-MAXIMUM 8" ALL DIMENSIONS
-SUBMIT FOR APPROVAL PRIOR TO INSTALL
-  EDGING
4" ROLLED TOP STEEL EDGING
(OR APPROVED EQUAL)
-  SPLIT RAIL FENCE
-  5' VINYL FENCE
-  5' CONCRETE NOISE WALL



FILE LOCATION: S:\31.1208.001 FALCON HIGHLANDS\100 DWG\104 PLAN SET\DEVELOPMENT PLAN\LS04.DWG

FALCON HIGHLANDS

EL PASO COUNTY, CO

PLANNED UNIT DEVELOPMENT AND PRELIMINARY PLAN

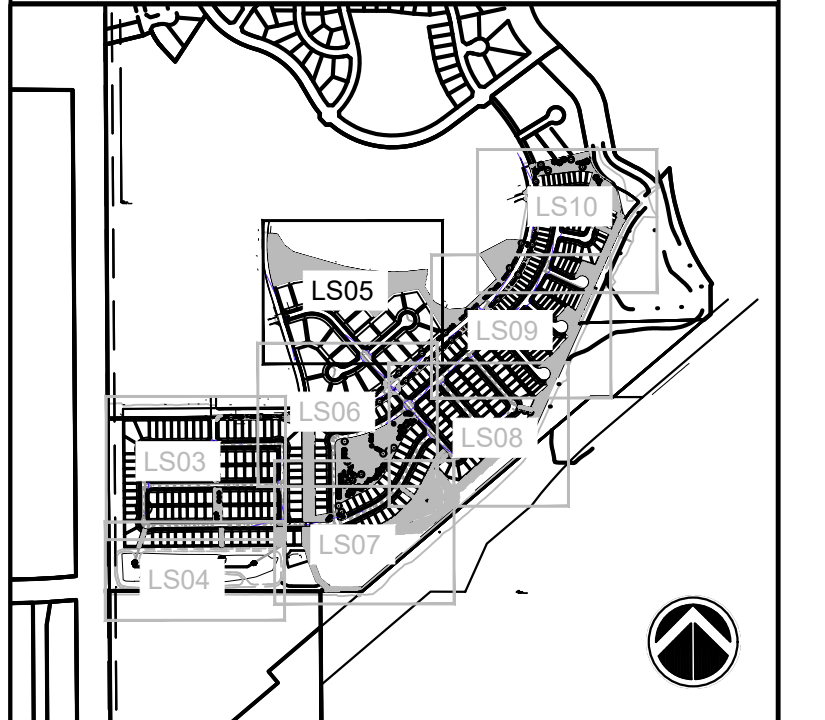
A PORTION OF SECTION 12, TOWNSHIP 13 SOUTH, RANGE 65 WEST OF THE SIXTH PRINCIPAL MERIDIAN, COUNTY OF EL PASO, STATE OF COLORADO

CONSULTANTS:
 PLANNER/ LANDSCAPE ARCHITECT:
 2435 RESEARCH PARKWAY,
 SUITE 300
 COLORADO SPRINGS, CO 80920
 PHONE: (719) 575-0100
 FAX: (719) 575-0208
 CIVIL ENGINEER:
 ATWELL LLC
 6200 S. SYRACUSE WAY
 SUITE 470
 GREENWOOD VILLAGE, CO 80111

OWNER/DEVELOPER:
CHALLENGER COMMUNITIES
 8605 EXPLORER DR.
 SUITE 250
 COLORADO SPRINGS, CO 80920

APPROVAL:

VICINITY MAP:



PROJECT:
FALCON HIGHLANDS PUDSP
LANDSCAPE PLAN

EL PASO COUNTY, CO
 OCTOBER 10, 2023

REVISION HISTORY:

NO.	DATE	DESCRIPTION	BY
0	08/26/2022	PER COUNTY COMMENTS	AP
1	09/08/2022	PER COUNTY COMMENTS	AP
2	04/20/2023	PER COUNTY COMMENTS	RF
3	07/20/2023	PER COUNTY COMMENTS	RF
4	09/22/2023	PER COUNTY COMMENTS	RF

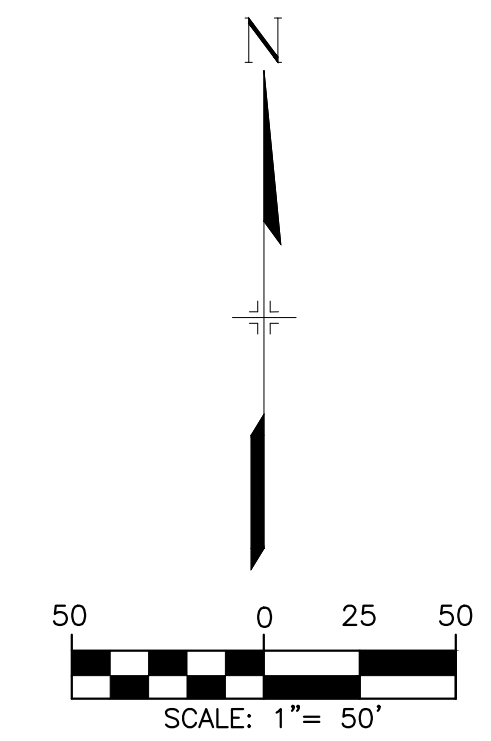
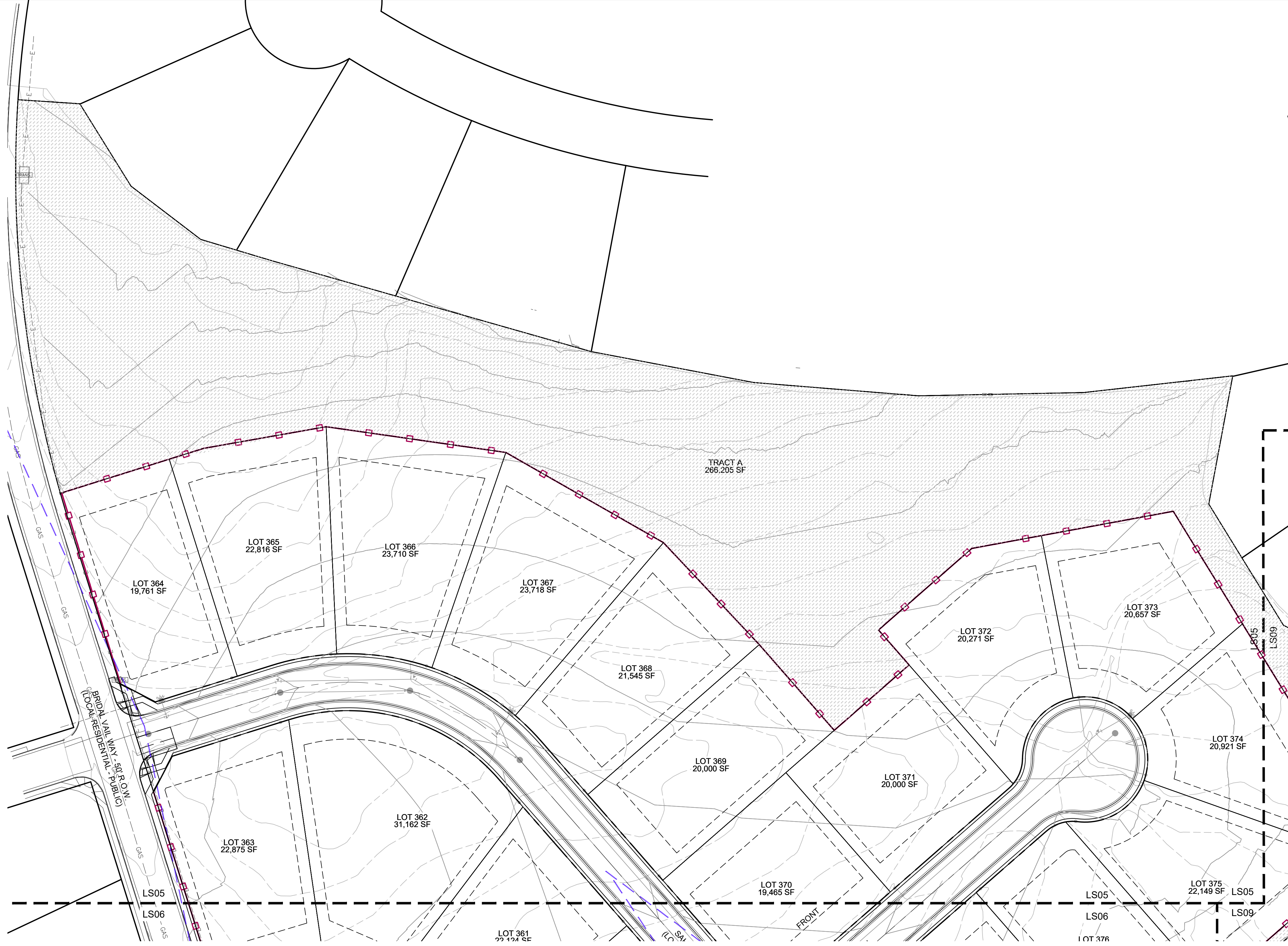
DRAWING INFORMATION:
 PROJECT NO: 21.1208.01
 DRAWN BY: AJP
 CHECKED BY: JRA
 APPROVED BY: JRA

LANDSCAPE PLAN

LS05
 SHEET 26 OF 31
 COUNTY FILE NO: PUDSP-22-005

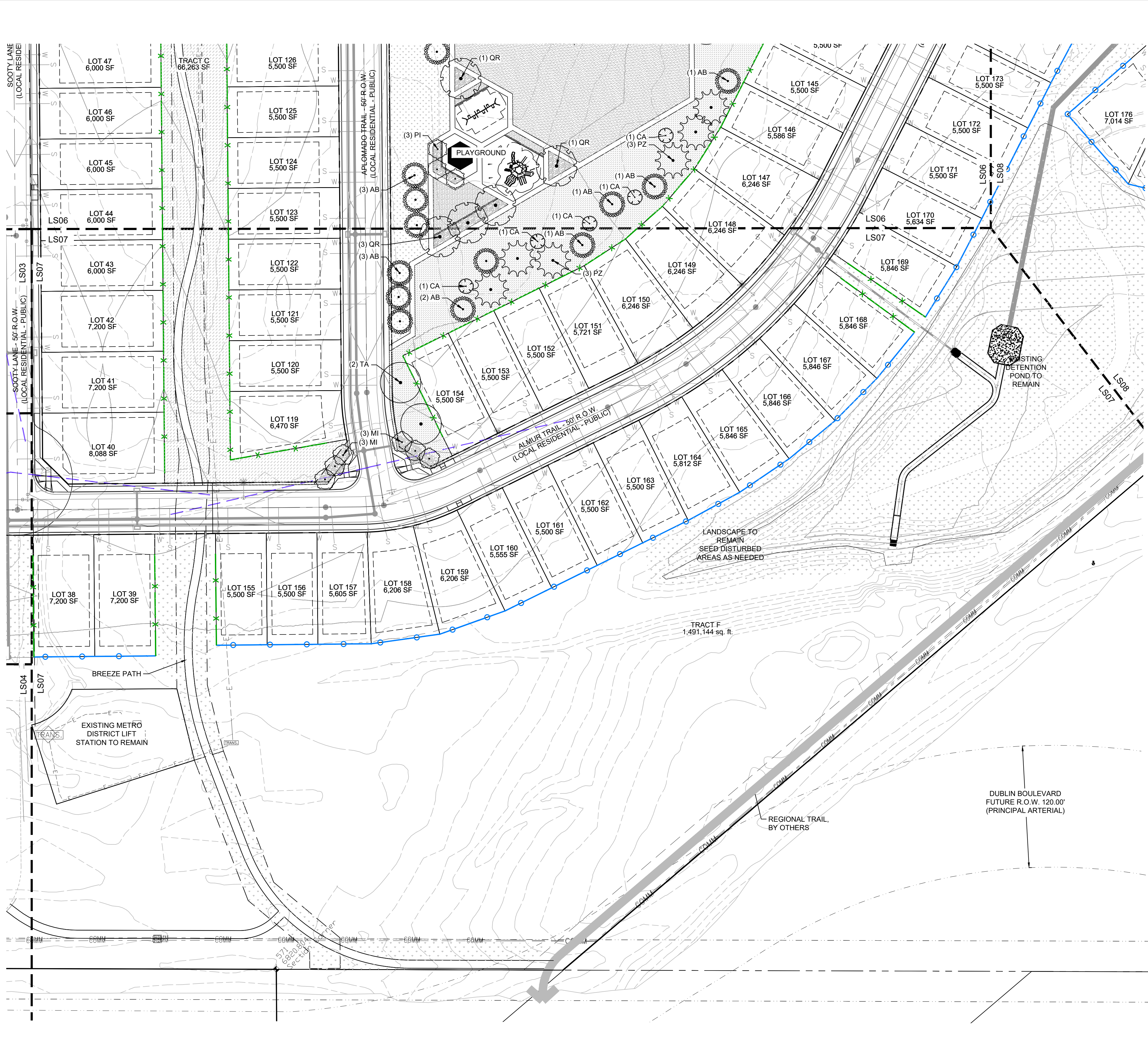
LEGEND

- 3/4" ROCK
TYPE: COMMANCHE TAN
SUPPLIER: PIONEER
DEPTH: 3"
OR APPROVED EQUAL
- NATIVE SEED-LOW
MIX NAME: LOW GROW NATIVE MIX
SUPPLIER: PAWNEE BUTTE SEED
OR APPROVED EQUAL
- NATIVE SEED-TALL
MIX NAME: NATIVE PRAIRE MIX
SUPPLIER: PAWNEE BUTTE SEED
OR APPROVED EQUAL
- ARTIFICIAL TURF
- BREEZE
TYPE: PIONEER GRANITE
SUPPLIER: PIONEER
DEPTH: 3"
OR APPROVED EQUAL
- PEA GRAVEL
COLOR:
DEPTH:
SUPPLIER:
OR APPROVED EQUAL
- 2-4" COBBLE
TYPE: GRAY ROSE COBBLE
SUPPLIER: PIONEER
DEPTH: 4"
OR APPROVED EQUAL
- BOULDERS
SILOAM STONE (OR APPROVED EQUAL)
-MINIMUM 3" ALL DIMENSIONS
-MAXIMUM 8" ALL DIMENSIONS
-SUBMIT FOR APPROVAL PRIOR TO INSTALL
- EDGING
4" ROLLED TOP STEEL EDGING
(OR APPROVED EQUAL)
- SPLIT RAIL FENCE
- 5" VINYL FENCE
- 5" CONCRETE NOISE WALL



FILE LOCATION: S:\1.1208.001 FALCON HIGHLANDS\100 DWG\104 PLAN SETS\DEVELOPMENT PLAN\LS05.DWG

FILE LOCATION: S:\31.1208.001 FALCON HIGHLANDS\100 DWG\104 PLAN SET\DEVELOPMENT PLAN\LS07.DWG



FALCON HIGHLANDS

EL PASO COUNTY, CO

PLANNED UNIT DEVELOPMENT AND PRELIMINARY PLAN

A PORTION OF SECTION 12, TOWNSHIP 13 SOUTH, RANGE 65 WEST OF THE SIXTH PRINCIPAL MERIDIAN, COUNTY OF EL PASO, STATE OF COLORADO

- #### LEGEND
- 3/4" ROCK
TYPE: COMMACHE TAN
SUPPLIER: PIONEER
DEPTH: 3"
OR APPROVED EQUAL
 - NATIVE SEED-LOW
MIX NAME: LOW GROW NATIVE MIX
SUPPLIER: PAVNEE BUTTE SEED
OR APPROVED EQUAL
 - NATIVE SEED-TALL
MIX NAME: NATIVE PRAIRE MIX
SUPPLIER: PAVNEE BUTTE SEED
OR APPROVED EQUAL
 - ARTIFICIAL TURF
 - BREEZE
TYPE: PIONEER GRANITE
SUPPLIER: PIONEER
DEPTH: 3"
OR APPROVED EQUAL
 - PEA GRAVEL
COLOR:
DEPTH:
SUPPLIER:
OR APPROVED EQUAL
 - 2-4" COBBLE
TYPE: GRAY ROSE COBBLE
SUPPLIER: PIONEER
DEPTH: 4"
OR APPROVED EQUAL
 - BOULDERS
SILOAM STONE (OR APPROVED EQUAL)
-MINIMUM 3'; ALL DIMENSIONS
-MAXIMUM 8'; ALL DIMENSIONS
-SUBMIT FOR APPROVAL PRIOR TO INSTALL
 - EDGING
4" ROLLED TOP STEEL EDGING
(OR APPROVED EQUAL)
 - SPLIT RAIL FENCE
 - 5" VINYL FENCE
 - 5" CONCRETE NOISE WALL

CONSULTANTS:
 PLANNER/ LANDSCAPE ARCHITECT:
Matrix 2435 RESEARCH PARKWAY,
 SUITE 300
 COLORADO SPRINGS, CO 80920
 PHONE: (719) 575-0100
 FAX: (719) 575-0208
 CIVIL ENGINEER:
 ATWELL LLC
 6200 S. SYRACUSE WAY
 SUITE 470
 GREENWOOD VILLAGE, CO 80111

OWNER/DEVELOPER:
CHALLENGER COMMUNITIES
 8605 EXPLORER DR.
 SUITE 250
 COLORADO SPRINGS, CO 80920

APPROVAL:

VICINITY MAP:

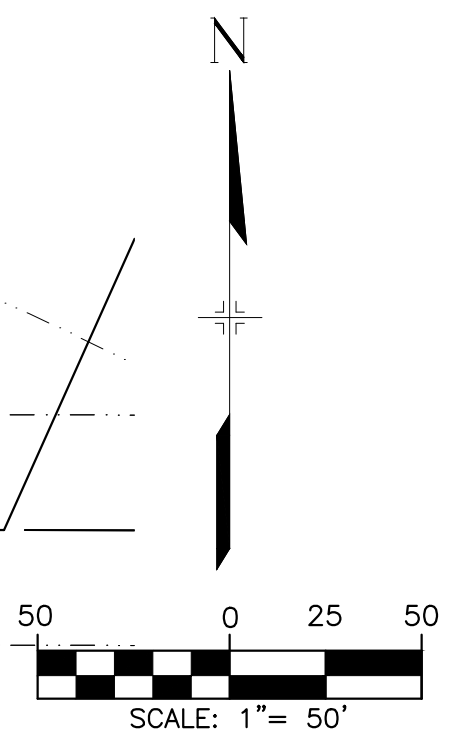
PROJECT:
FALCON HIGHLANDS PUDSP
LANDSCAPE PLAN
 EL PASO COUNTY, CO
 OCTOBER 10, 2023

REVISION HISTORY:

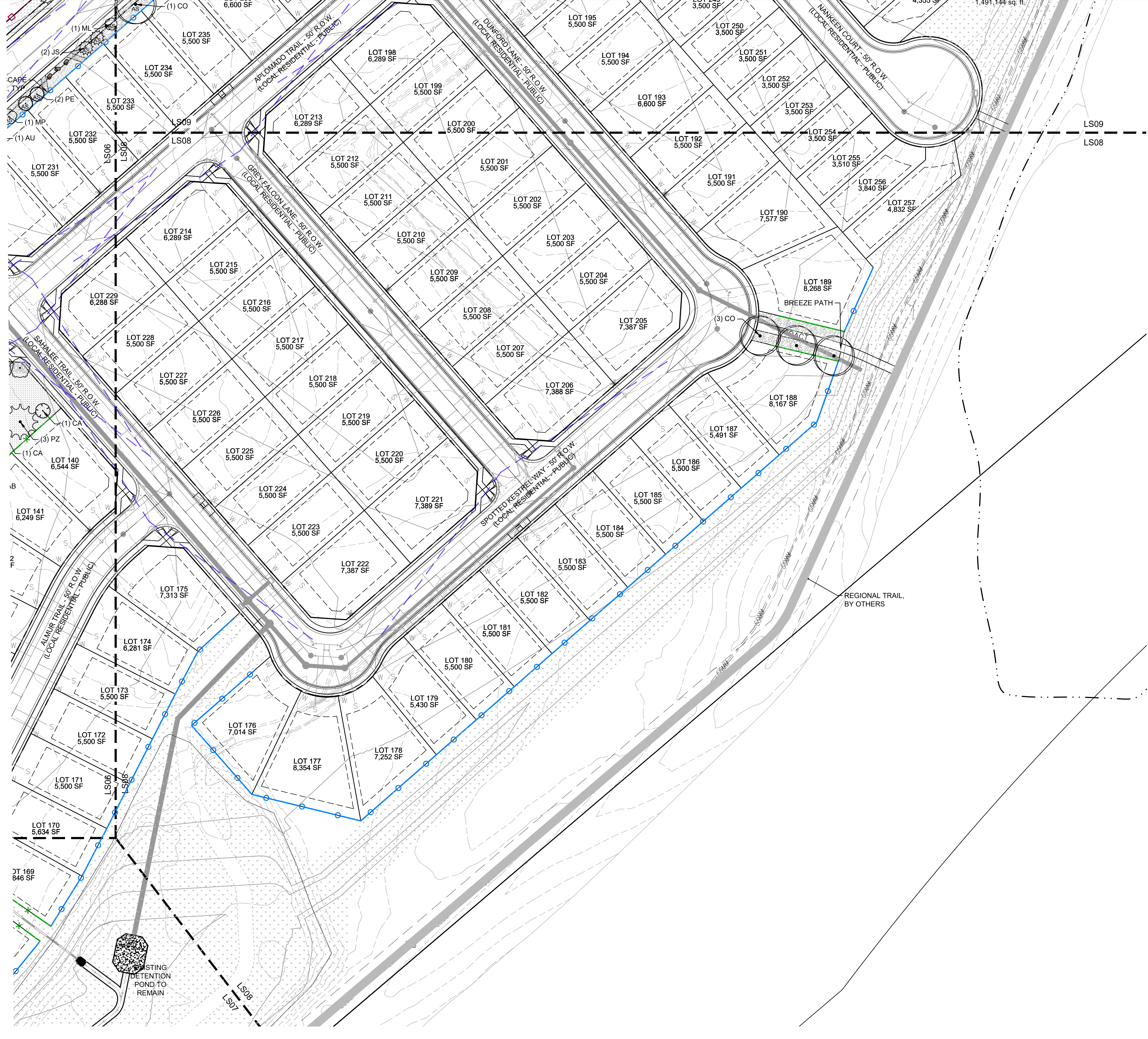
NO.	DATE	DESCRIPTION	BY
0	08/26/2022	PER COUNTY COMMENTS	AP
1	09/08/2022	PER COUNTY COMMENTS	AP
2	04/20/2023	PER COUNTY COMMENTS	RF
3	07/20/2023	PER COUNTY COMMENTS	RF
4	09/22/2023	PER COUNTY COMMENTS	RF

DRAWING INFORMATION:
 PROJECT NO: 21.1208.01
 DRAWN BY: AJP
 CHECKED BY: JRA
 APPROVED BY: JRA

SHEET TITLE:
LANDSCAPE PLAN
LS07
 SHEET 28 OF 31
 COUNTY FILE NO: PUDSP-22-005



FILE LOCATION: S:\31.1208.001 FALCON HIGHLANDS\100 DWG\104 PLAN SETS\DEVELOPMENT PLAN\LS01.DWG



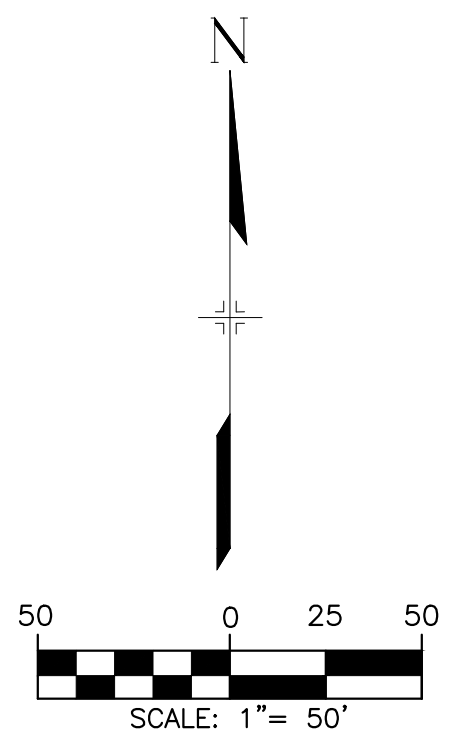
FALCON HIGHLANDS

EL PASO COUNTY, CO

PLANNED UNIT DEVELOPMENT AND PRELIMINARY PLAN

A PORTION OF SECTION 12, TOWNSHIP 13 SOUTH, RANGE 65 WEST OF THE SIXTH PRINCIPAL MERIDIAN, COUNTY OF EL PASO, STATE OF COLORADO

- #### LEGEND
- 3/4" ROCK
TYPE: COMMANCHE TAN
SUPPLIER: PIONEER
DEPTH: 3"
OR APPROVED EQUAL
 - NATIVE SEED-LOW
MIX NAME: LOW GROW NATIVE MIX
SUPPLIER: PAWNEE BUTTE SEED
OR APPROVED EQUAL
 - NATIVE SEED-TALL
MIX NAME: NATIVE PRAIRE MIX
SUPPLIER: PAWNEE BUTTE SEED
OR APPROVED EQUAL
 - ARTIFICIAL TURF
 - BREEZE
TYPE: PIONEER GRANITE
SUPPLIER: PIONEER
DEPTH: 3"
OR APPROVED EQUAL
 - PEA GRAVEL
COLOR:
DEPTH:
SUPPLIER:
OR APPROVED EQUAL
 - 2-4" COBBLE
TYPE: GRAY ROSE COBBLE
SUPPLIER: PIONEER
DEPTH: 4"
OR APPROVED EQUAL
 - BOULDERS
SILOAM STONE (OR APPROVED EQUAL)
-MINIMUM 3" ALL DIMENSIONS
-MAXIMUM 8" ALL DIMENSIONS
-SUBMIT FOR APPROVAL PRIOR TO INSTALL
 - EDGING
4" ROLLED TOP STEEL EDGING
(OR APPROVED EQUAL)
 - SPLIT RAIL FENCE
 - 5" VINYL FENCE
 - 5" CONCRETE NOISE WALL




CONSULTANTS:
PLANNER/ LANDSCAPE ARCHITECT:
2435 RESEARCH PARKWAY,
SUITE 300
COLORADO SPRINGS, CO 80920
PHONE: (719) 575-0100
FAX: (719) 575-0208

CIVIL ENGINEER:
ATWELL LLC
6200 S. SYRACUSE WAY
SUITE 470
GREENWOOD VILLAGE, CO 80111

OWNER/DEVELOPER:
CHALLENGER COMMUNITIES
8605 EXPLORER DR.
SUITE 250
COLORADO SPRINGS, CO 80920

APPROVAL:



PROJECT:
FALCON HIGHLANDS PUDSP
LANDSCAPE PLAN
EL PASO COUNTY, CO
OCTOBER 10, 2023

REVISION HISTORY:

NO.	DATE	DESCRIPTION	BY
0	08/26/2022	PER COUNTY COMMENTS	AP
1	09/08/2022	PER COUNTY COMMENTS	AP
2	04/20/2023	PER COUNTY COMMENTS	RF
3	07/20/2023	PER COUNTY COMMENTS	RF
4	09/22/2023	PER COUNTY COMMENTS	RF

DRAWING INFORMATION:
PROJECT NO: 21.1208.01
DRAWN BY: AJP
CHECKED BY: JRA
APPROVED BY: JRA

LANDSCAPE PLAN

LS08
SHEET 29 OF 31
COUNTY FILE NO: PUDSP-22-005

FALCON HIGHLANDS

EL PASO COUNTY, CO

PLANNED UNIT DEVELOPMENT AND PRELIMINARY PLAN

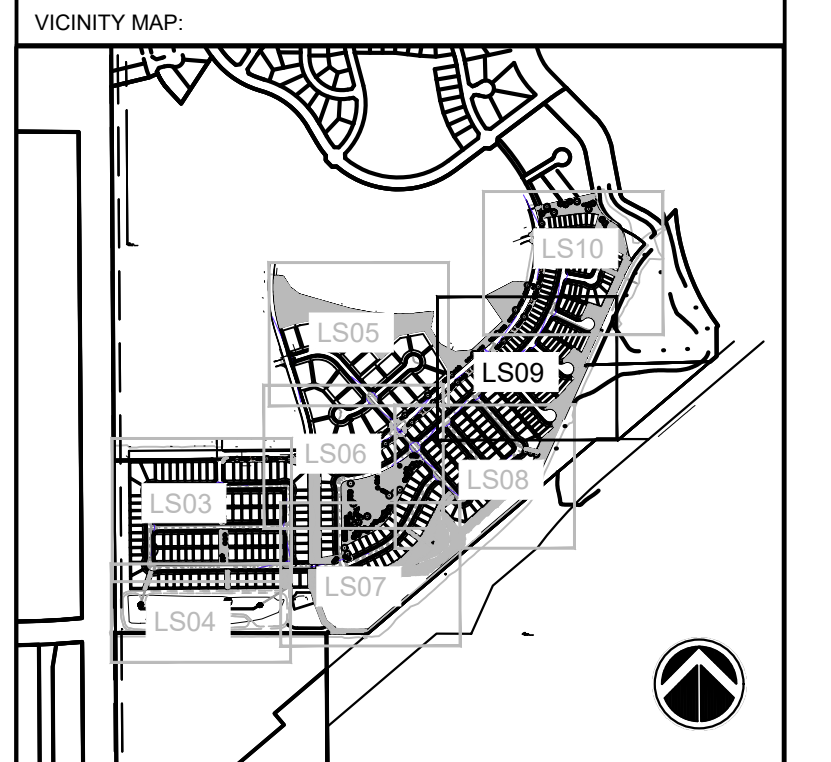
A PORTION OF SECTION 12, TOWNSHIP 13 SOUTH, RANGE 65 WEST OF THE SIXTH PRINCIPAL MERIDIAN, COUNTY OF EL PASO, STATE OF COLORADO

CONSULTANTS:
 PLANNER/ LANDSCAPE ARCHITECT:
 2435 RESEARCH PARKWAY,
 SUITE 300
 COLORADO SPRINGS, CO 80920
 PHONE: (719) 575-0100
 FAX: (719) 575-0208

CIVIL ENGINEER:
 ATWELL LLC
 6200 S. SYRACUSE WAY
 SUITE 470
 GREENWOOD VILLAGE, CO 80111

OWNER/DEVELOPER:
CHALLENGER COMMUNITIES
 8605 EXPLORER DR.
 SUITE 250
 COLORADO SPRINGS, CO 80920

APPROVAL:



PROJECT:
FALCON HIGHLANDS PUDSP
LANDSCAPE PLAN

EL PASO COUNTY, CO
 OCTOBER 10, 2023

REVISION HISTORY:

NO.	DATE	DESCRIPTION	BY
0	08/26/2022	PER COUNTY COMMENTS	AP
1	09/08/2022	PER COUNTY COMMENTS	AP
2	04/20/2023	PER COUNTY COMMENTS	RF
3	07/20/2023	PER COUNTY COMMENTS	RF
4	09/22/2023	PER COUNTY COMMENTS	RF

DRAWING INFORMATION:
 PROJECT NO: 21.1208.01
 DRAWN BY: AJP
 CHECKED BY: JRA
 APPROVED BY: JRA

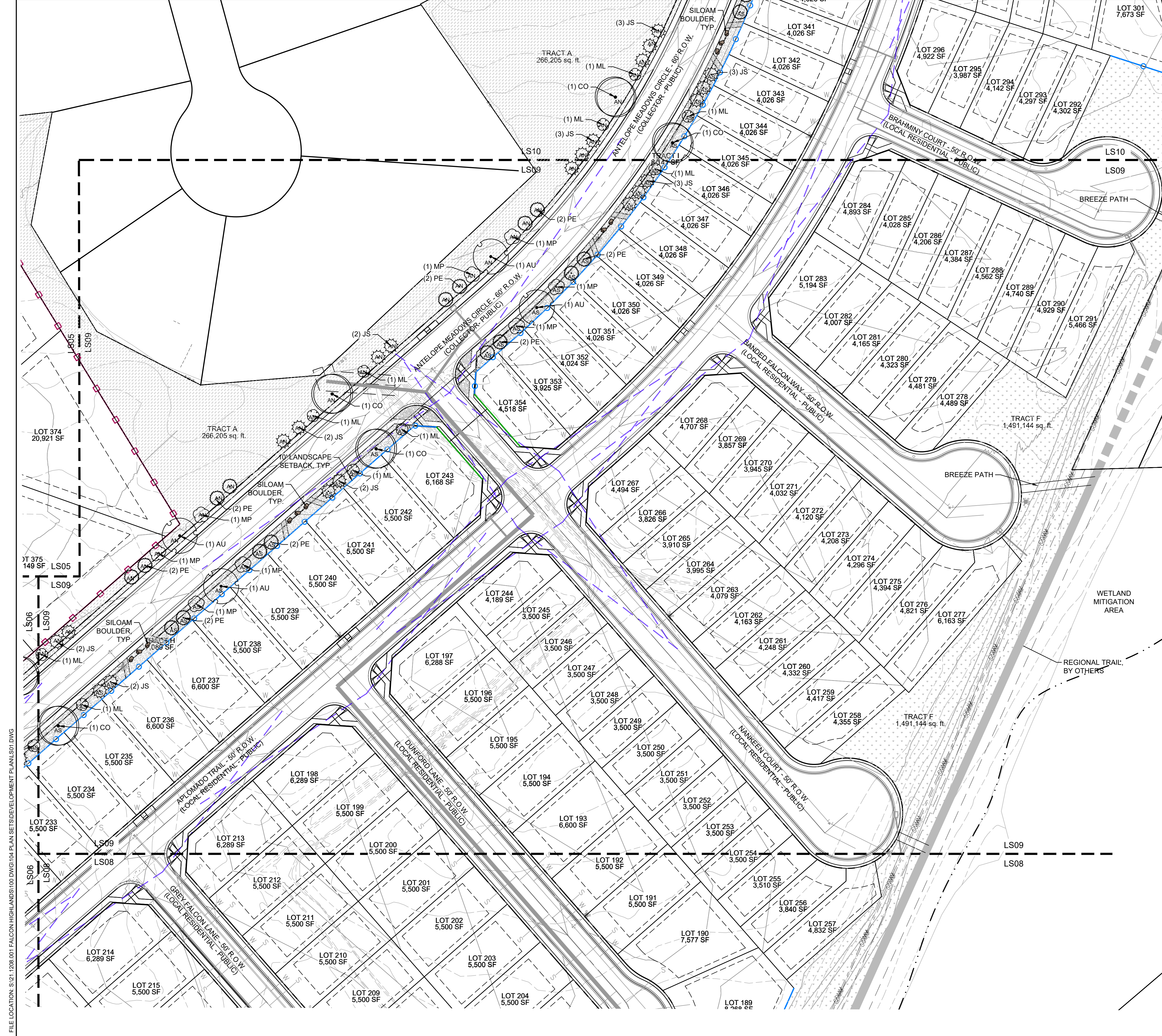
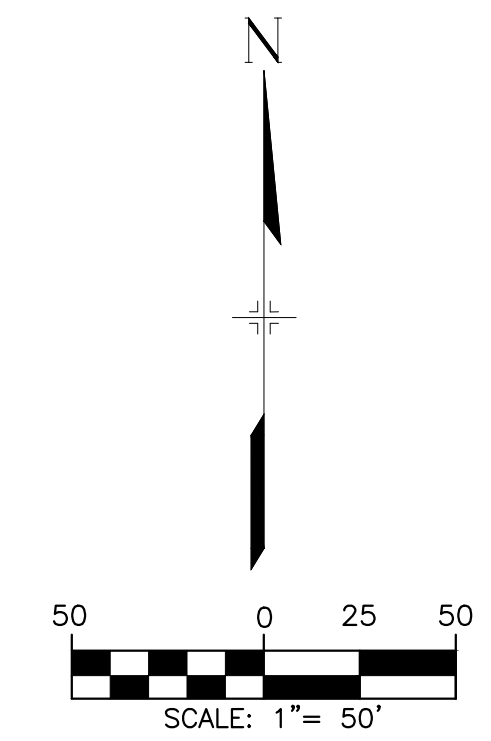
SHEET TITLE:
LANDSCAPE PLAN

LS09
 SHEET 30 OF 31

COUNTY FILE NO: PUDSP-22-005

LEGEND

- 3/4" ROCK
TYPE: COMMACHE TAN
SUPPLIER: PIONEER
DEPTH: 3"
OR APPROVED EQUAL
- NATIVE SEED-LOW
MIX NAME: LOW GROW NATIVE MIX
SUPPLIER: PAWNEE BUTTE SEED
OR APPROVED EQUAL
- NATIVE SEED-TALL
MIX NAME: NATIVE PRAIRE MIX
SUPPLIER: PAWNEE BUTTE SEED
OR APPROVED EQUAL
- ARTIFICIAL TURF
- BREEZE
TYPE: PIONEER GRANITE
SUPPLIER: PIONEER
DEPTH: 3"
OR APPROVED EQUAL
- PEA GRAVEL
COLOR:
DEPTH:
SUPPLIER:
OR APPROVED EQUAL
- 2-4" COBBLE
TYPE: GRAY ROSE COBBLE
SUPPLIER: PIONEER
DEPTH: 4"
OR APPROVED EQUAL
- BOULDERS
SILOAM STONE (OR APPROVED EQUAL)
-MINIMUM 3", ALL DIMENSIONS
-MAXIMUM 8", ALL DIMENSIONS
-SUBMIT FOR APPROVAL PRIOR TO INSTALL
- EDGING
4" ROLLED TOP STEEL EDGING
(OR APPROVED EQUAL)
- SPLIT RAIL FENCE
- 5" VINYL FENCE
- 5" CONCRETE NOISE WALL



FILE LOCATION: S:\31.1208.001 FALCON HIGHLANDS\100 DWG\104 PLAN SET\DEVELOPMENT PLAN\LS09.DWG

FALCON HIGHLANDS

EL PASO COUNTY, CO

PLANNED UNIT DEVELOPMENT AND PRELIMINARY PLAN

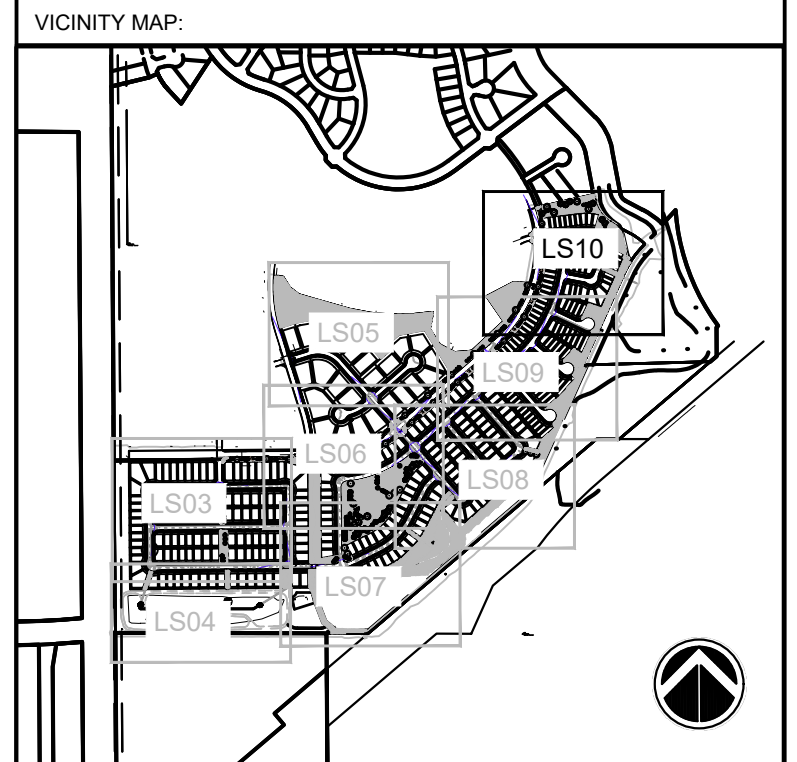
A PORTION OF SECTION 12, TOWNSHIP 13 SOUTH, RANGE 65 WEST OF THE SIXTH PRINCIPAL MERIDIAN, COUNTY OF EL PASO, STATE OF COLORADO

CONSULTANTS:
 PLANNER/ LANDSCAPE ARCHITECT:
 2435 RESEARCH PARKWAY,
 SUITE 300
 COLORADO SPRINGS, CO 80920
 PHONE: (719) 575-0100
 FAX: (719) 575-0208

CIVIL ENGINEER:
 ATWELL LLC
 6200 S. SYRACUSE WAY
 SUITE 470
 GREENWOOD VILLAGE, CO 80111

OWNER/DEVELOPER:
CHALLENGER COMMUNITIES
 8605 EXPLORER DR.
 SUITE 250
 COLORADO SPRINGS, CO 80920

APPROVAL:



PROJECT:
FALCON HIGHLANDS PUDSP
LANDSCAPE PLAN

EL PASO COUNTY, CO
 OCTOBER 10, 2023

REVISION HISTORY:

NO.	DATE	DESCRIPTION	BY
0	08/26/2022	PER COUNTY COMMENTS	AP
1	09/08/2022	PER COUNTY COMMENTS	AP
2	04/20/2023	PER COUNTY COMMENTS	RF
3	07/20/2023	PER COUNTY COMMENTS	RF
4	09/22/2023	PER COUNTY COMMENTS	RF

DRAWING INFORMATION:
 PROJECT NO.: 21.1208.01
 DRAWN BY: AJP
 CHECKED BY: JRA
 APPROVED BY: JRA

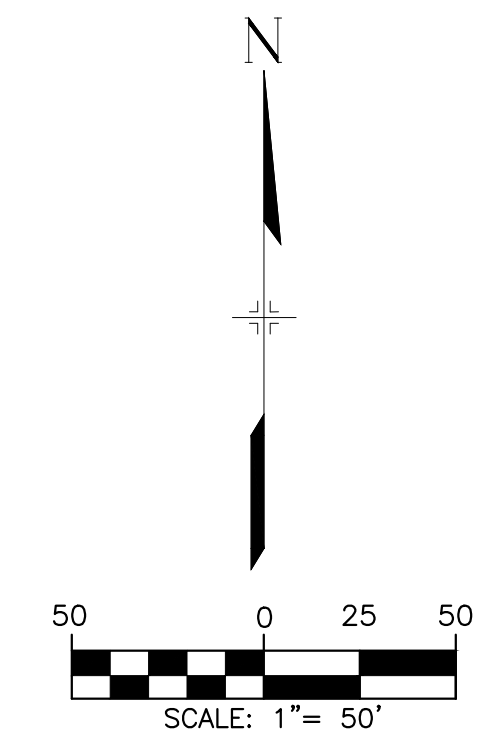
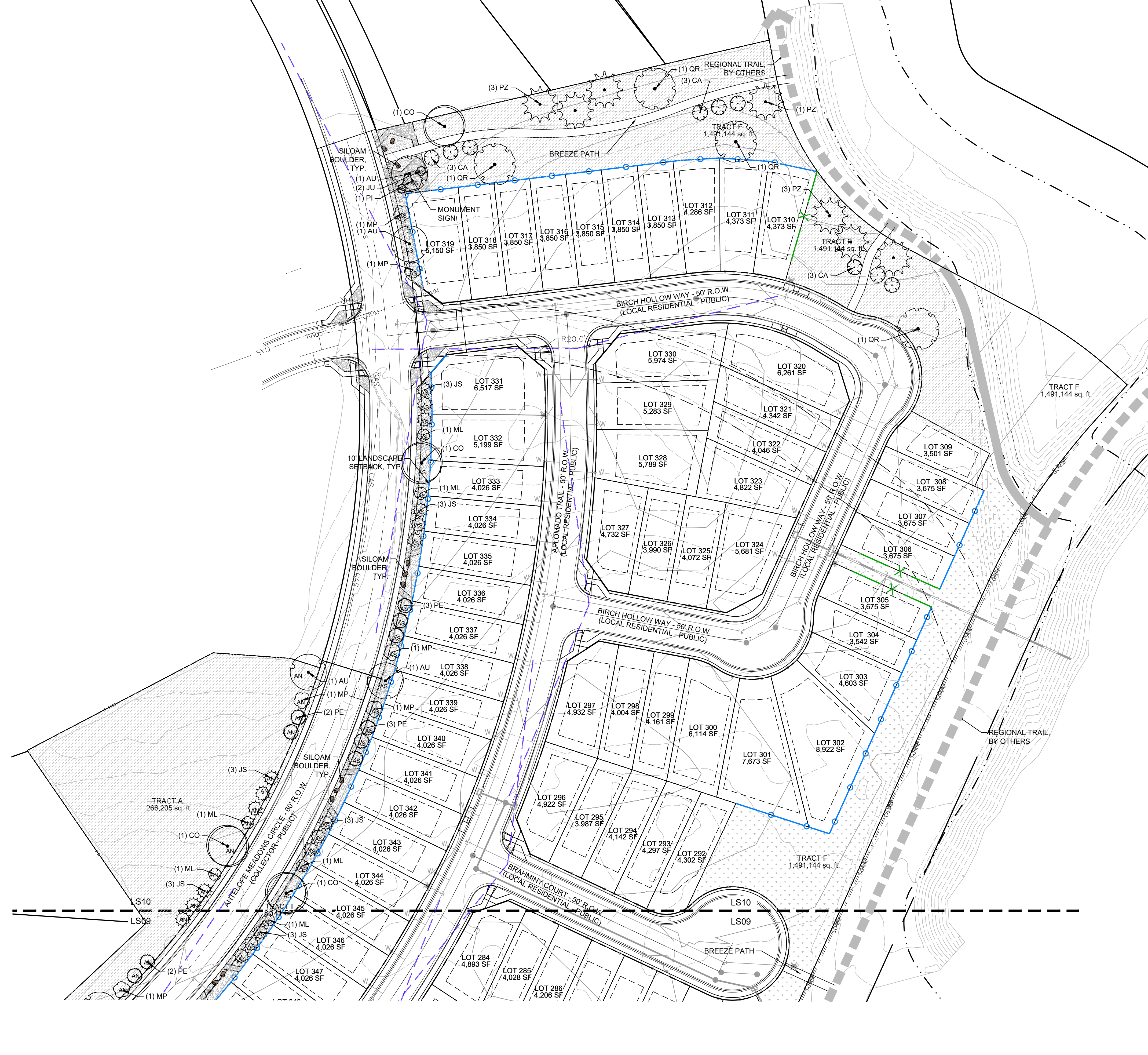
SHEET TITLE:
LANDSCAPE PLAN

LS10
 SHEET 31 OF 31

COUNTY FILE NO.: PUDSP-22-005

LEGEND

-
-
-
-
-
-
-
-
-
-
-
-



FILE LOCATION: S:\31.1208.001\FALCON HIGHLANDS\100.DWG\104.PLAN SETS\DEVELOPMENT PLAN\LS10.DWG