

PROJECT TEAM
OWNER
CHALLENGER COMMUNITIES
8605 EXPLORER DR STE 250
COLORADO SPRINGS, CO 80920

DEVELOPER
CHALLENGER COMMUNITIES
8605 EXPLORER DR STE 250
COLORADO SPRINGS, CO 80920

APPLICANT
MATRIX DESIGN GROUP
2435 RESEARCH PKWY STE 300
COLORADO SPRINGS, CO 80920
PHONE: (719)575-0100

LANDSCAPE ARCHITECT
MATRIX DESIGN GROUP
2435 RESEARCH PKWY STE 300
COLORADO SPRINGS, CO 80920
PHONE: (719)575-0100

CIVIL ENGINEER
ATWELL LLC
6200 S. SYRACUSE WAY STE 400
GREENWOOD VILLAGE, CO 80111

FALCON HIGHLANDS SOUTH PUDSP

EL PASO COUNTY, CO

PLANNED UNIT DEVELOPMENT AND PRELIMINARY PLAN

A PORTION OF SECTION 12, TOWNSHIP 13 SOUTH, RANGE 65 WEST OF THE SIXTH PRINCIPAL MERIDIAN, COUNTY OF EL PASO, STATE OF COLORADO

GENERAL NOTES

- NO RESIDENTIAL LOTS SHALL HAVE DIRECT ACCESS TO COLLECTOR ROADWAY OR MINOR ARTERIAL ROADWAY CLASSIFICATIONS INCLUDING ANTELOPE MEADOWS CIRCLE. ALL RESIDENTIAL LOTS WILL HAVE DIRECT ACCESS TO LOCAL RESIDENTIAL STREETWAYS.
- WATER SERVICE PROVIDED BY FALCON HIGHLANDS METROPOLITAN DISTRICT.
- ALL WATER SYSTEM ELEMENTS AND THEIR ASSOCIATED APPURTENANCES SHALL BE DEDICATED TO THE FALCON HIGHLANDS METROPOLITAN DISTRICT. ALL OTHER UTILITIES SHALL BE OWNED AS APPROPRIATED.
- WASTEWATER SERVICE PROVIDED BY WOODMEN HILLS METROPOLITAN DISTRICT.
- ALL SANITARY SEWERAGE CONVEYANCE CONDUITS AND THEIR ASSOCIATED APPURTENANCES SHALL BE DEDICATED TO THE WOODMEN HILLS METROPOLITAN DISTRICT. ALL OTHER UTILITIES SHALL BE OWNED AS APPROPRIATED.
- ALL ELECTRICAL SERVICE SHALL BE PROVIDED BY MOUNTAIN VIEW ELECTRIC ASSOCIATION. ALL LOTS THROUGH WHICH MVEA UTILITIES WILL BE LOCATED WILL BE GIVEN UTILITY EASEMENTS AS REQUIRED.
- PUBLIC UTILITY/ DRAINAGE EASEMENTS SHALL BE PROVIDED ON ALL LOTS AS FOLLOWS:
FRONT: TEN FEET (10)
SIDE: FIVE FEET (5)
REAR: SEVEN FEET (7)
- STREET LIGHTS SHALL BE APPROVED BY EPC PCD AND WILL BE RESTRICTED TO MOUNTAIN VIEW ELECTRIC ASSOCIATIONS DETAILS AND SPECIFICATIONS.
- SITE LIGHTING WILL MEET THE REQUIREMENTS SET FORTH IN THE EL PASO COUNTY LAND DEVELOPMENT CODE SECTION 6.2.3, AS AMENDED.
- INTERNAL FENCING IS ALLOWED WITHIN INDIVIDUAL REAR & SIDE YARDS, UTILITY EASEMENTS, AND DRAINAGE EASEMENTS. HOWEVER, NO FENCES SHALL IMPEDE DRAINAGE IN ANY WAY.
- NEW SIDEWALKS, EXCEPT WITHIN OPEN SPACE OR WHEN NOT ADJACENT TO A STREET, ARE TO BE 5' WIDE BY 4" THICK AND SUBJECT TO THE DEVELOPER COLATERALIZING AND INSTALLING SAID SIDEWALKS. THE FUTURE LOT OWNER OR BUILDER IS RESPONSIBLE FOR REPAIR OF ANY DAMAGES AFTER THE INITIAL INSTALLATION. SIDEWALKS ALONG LOT FRONTAGE ARE TO MEET EGM REQUIREMENTS.
- THE MAILBOX KIOSK WILL BE DETERMINED WITH EACH FINAL PLAT AND IN COORDINATION WITH THE U.S. POSTAL SERVICE. MINOR CHANGES TO RIGHT-OF-WAY, EASEMENTS AND LOTS WITH MAILBOX KIOSK DESIGN WILL NOT REQUIRE AMENDMENT TO THIS PUD/PRELIMINARY PLAN.
- INDIVIDUAL LOT SIDE YARD SWALES SHALL BE CONSTRUCTED DURING INDIVIDUAL LOT CONSTRUCTION/LANDSCAPING TO PROVIDE ADEQUATE DRAINAGE. ALL PROPERTY OWNERS ARE RESPONSIBLE FOR MAINTAINING PROPER STORM WATER DRAINAGE IN AND THROUGH THEIR PROPERTY. PUBLIC DRAINAGE EASEMENTS AS SPECIFICALLY NOTED ON THE PLAT SHALL BE MAINTAINED BY THE INDIVIDUAL LOT OWNERS UNLESS OTHERWISE INDICATED. HOME BUILDERS ARE RESPONSIBLE TO ENSURE PROPER DRAINAGE AROUND STRUCTURES, INCLUDING ELEVATIONS OF FOUNDATIONS AND WINDOW WELLS IN RELATION TO SIDE-LOT DRAINAGE EASEMENTS AND SWALES. HOMEOWNERS SHALL NOT CHANGE THE GRADE OF THE LOT OR DRAINAGE SWALES, WITHIN SAID EASEMENTS, AS CONSTRUCTED BY THE BUILDER, IN A MANNER THAT WOULD CAUSE ADVERSE DRAINAGE IMPACTS TO PROPERTIES.
- GRASS BUFFER BMPs WILL BE MAINTAINED IN ACCORDANCE WITH A PERMANENT BMP AGREEMENT AND EASEMENT AND O&M MANUAL TO BE RECORDED AT THE TIME OF FINAL PLAT.
- ALL GAS SERVICE SHALL BE PROVIDED BY COLORADO SPRINGS UTILITIES.
- WETLAND MITIGATION PER PERMIT #2000-00359 TO BE VERIFIED PRIOR TO APPROVAL OF ADJACENT FINAL PLAT.
- ANY REQUIRED OFFSITE EASEMENTS FOR UTILITIES & DRAINAGE SHALL BE SHOWN AT FINAL PLAT AS NEEDED.
- SECONDARY/ EMERGENCY ACCESS WILL BE DETERMINED AT TIME OF CD SUBMITTAL WITH THE FINAL PLAT. SECONDARY ACCESS WILL BE DETERMINED BASED ON FINAL PHASING, GRADING AND ACCESS TO EXISTING DIRT ROADS.

LANDSCAPE NOTES

I think you still want to delete "except" - this sentence hasn't been clarified

- COMMON OPEN SPACE AREAS SHALL BE XERISCAPED.
- URBAN PARK IMPROVEMENTS PROVIDED BY THE DEVELOPER MAY BE APPLIED TO PARK LAND DEDICATION AND/ OR FEES WITH REVIEW AND APPROVAL BY EL PASO COUNTY PARKS. ANY URBAN PARK IMPROVEMENTS WILL BE COORDINATED AT TIME OF FINAL PLAT WITH THE EL PASO COUNTY PARKS VIA PARK LAND AGREEMENTS.
- PARK SITE LOCATIONS HAVE BEEN LOCATED IN TRACTS AS SHOWN ON THE DRAWINGS. LOCATIONS ARE SUBJECT TO CHANGE PENDING FUTURE FINAL DESIGN. PARK SITE AMENITIES AND TIMING OF CONSTRUCTION ARE TO BE DETERMINED WITH FUTURE COORDINATION WITH THE EL PASO COUNTY PARK DEPARTMENT.
- LANDSCAPING AREAS, TRAILS, COMMON OPEN SPACE AND BUFFERS SHALL BE OWNED AND MAINTAINED BY THE FALCON HIGHLANDS METROPOLITAN DISTRICT.
- ANY OBJECT WITHIN THE SITE DISTANCE TRIANGLE OR EASEMENT MORE THAN 30 INCHES ABOVE THE FLOWLINE ELEVATION OF THE ADJACENT ROADWAY SHALL CONSTITUTE A SIGHT OBSTRUCTION, AND SHALL BE REMOVED OR LOWERED. THE OBJECTS MAY INCLUDE BUT ARE NOT LIMITED TO BERMS, BUILDINGS, PARKED VEHICLES ON PRIVATE PROPERTY, CUT SLOPES, HEDGES, TREES, BUSHES, UTILITY CABINETS OR TALL CROPS. TREES MAY BE PERMITTED AT THE DISCRETION OF THE EGM ADMINISTRATOR IF PRUNED TO AT LEAST 8 FEET ABOVE THE FLOWLINE ELEVATION OF THE ADJACENT ROADWAY.
- THE MINIMUM HORIZONTAL CLEARANCE FOR SIDEWALKS AROUND UTILITY STRUCTURES, FURNITURE, AND OTHER ENCROACHMENTS SHALL PROVIDE SAFE CONDITIONS FOR PEDESTRIANS AND BICYCLISTS PER THE ENGINEERING CRITERIA MANUAL, AS AMENDED.
- FINAL TRAIL ALIGNMENT TO BE DETERMINED IN THE FIELD BASED ON GRADE, VEGETATION, AND OTHER EXISTING SITE FEATURES.
- ANY FUTURE NON-REGIONAL TRAILS SHALL BE OWNED AND MAINTAINED BY THE FALCON HIGHLANDS METROPOLITAN DISTRICT.

ADA NOTE

- THE SUBDIVIDER/DEVELOPER HAS FAMILIARIZED ITSELF WITH CURRENT AMERICANS WITH DISABILITIES ACT (ADA) LAWS AND ACCESSIBILITY STANDARDS AND HAS LAID OUT THE PLAT AND ASSOCIATED GRADING AND CONSTRUCTION PLANS SO THAT ALL SITE ELEMENTS MEET THE APPLICABLE ADA DESIGN STANDARDS AS PUBLISHED BY THE UNITED STATES DEPARTMENT OF JUSTICE. APPROVAL OF THIS PLAN AND ASSOCIATED CONSTRUCTION DOCUMENTS BY EL PASO COUNTY DOES NOT ASSURE COMPLIANCE WITH THE ADA OR ANY REGULATIONS OR GUIDELINES ENACTED OR PROMULGATED UNDER OR WITH RESPECT TO SUCH LAWS. IT IS THE RESPONSIBILITY OF THE DEVELOPER/HOME BUILDER TO ENSURE ADA ACCESSIBILITY DURING CONSTRUCTION OF THE SIDEWALKS.

FLOODPLAIN NOTE

- A SMALL PORTION OF THIS PROPERTY IS LOCATED WITHIN AN AE DESIGNATED FEMA FLOODPLAIN AS DETERMINED BY THE FLOOD INSURANCE RATE MAP, COMMUNITY MAP NUMBER 08041C0561G and 08041C0545G, EFFECTIVE DATE DECEMBER 7, 2018.

GEOLOGY AND SOILS NOTE

- A "SOILS AND GEOLOGY STUDY", FALCON HIGHLANDS, EL PASO COUNTY, COLORADO" (RMG- ROCKY MOUNTAIN GROUP, DATED OCTOBER 8, 2021) IS INCLUDED WITH THE SUBMITTAL PACKAGE. AS PART OF THIS STUDY, 11 EXPLORATORY TEST BORINGS WERE COMPLETED. GEOLOGIC HAZARDS (AS DESCRIBED IN SECTION 7 OF THE REPORT) WERE NOT FOUND TO BE PRESENT AT THIS SITE. POTENTIAL GEOLOGIC CONSTRAINTS (ALSO AS DESCRIBED IN SECTION 7 OF THE REPORT) WERE FOUND ON SITE TO INCLUDE: EXPANSIVE SOILS, UNDOCUMENTED FILL, FAULT & SEISMICITY, RADON, FLOODING & SURFACE DRAINAGE EROSION & CORROSION, SURFACE GRADING AND SHALLOW GROUND WATER. WHERE AVOIDANCE IS NOT READILY ACHIEVABLE, THE EXISTING GEOLOGIC AND ENGINEERING CONDITIONS CAN BE SATISFACTORILY MITIGATED THROUGH PROPER ENGINEERING, DESIGN, AND CONSTRUCTION PRACTICES. IN AREAS WHERE BASEMENTS ARE PROPOSED, AN UNDERDRAIN PLACED AT THE BOTTOM OF SANITARY SEWER TRENCHES WITHIN DRIVE LANES MAY HELP REDUCE THE IMPACT OF GROUNDWATER ON BASEMENT SUITABILITY. BASEMENT CONSTRUCTION SHOULD BE LIMITED EXCEPT WHERE ONE OF THE FOLLOWING CONDITIONS APPLY:
 - UNDERDRAINS ARE INSTALLED AT THE BOTTOM OF SANITARY SEWER TRENCHES WITHIN DRIVE LANES; OR
 - A YEAR-LONG GROUNDWATER MONITORING STUDY HAS BEEN UNDERTAKEN, AND THE RESULTS INDICATE THAT GROUNDWATER IS SUFFICIENTLY DEEP ENOUGH TO ALLOW BASEMENT CONSTRUCTION; OR
 - THE PROPOSED SITE GRADING WILL RESULT IN AT LEAST 14 FEET OF SEPARATION BETWEEN THE PROPOSED GROUND SURFACE AND THE GROUNDWATER ELEVATION.

STREET NOTES

- ALL STREETS SHALL BE PUBLIC AND SHALL BE NAMED AND CONSTRUCTED TO EL PASO COUNTY STANDARDS, DEDICATED TO EL PASO COUNTY FOR AND UPON ACCEPTANCE BY EL PASO COUNTY, AND SHALL BE MAINTAINED BY EL PASO COUNTY DEPARTMENT OF TRANSPORTATION.
- LANDSCAPING AREAS, COMMON OPEN SPACE AND BUFFERS SHALL BE OWNED AND MAINTAINED BY THE FALCON HIGHLANDS METROPOLITAN DISTRICT.
- STREETS WITHIN THIS DEVELOPMENT PROVIDE FOR LEVELS OF VEHICULAR CIRCULATION REQUIRED BY THE TRAFFIC STUDY. SIDEWALKS SHALL BE PROVIDED ON BOTH SIDES OF ALL STREETS AS ILLUSTRATED ON THIS PLAN.
- THE SUBDIVIDER(S) AGREES ON BEHALF OF HIM/HERSELF AND ANY DEVELOPER OR BUILDER SUCCESSORS AND ASSIGNEES THAT SUBDIVIDER AND/OR SAID SUCCESSORS AND ASSIGNS SHALL BE REQUIRED TO PAY TRAFFIC IMPACT FEES IN ACCORDANCE WITH THE EL PASO COUNTY ROAD IMPACT FEE PROGRAM RESOLUTION (RESOLUTION NO. 19-471), OR ANY AMENDMENTS THERETO, AT OR PRIOR TO THE TIME OF BUILDING PERMIT SUBMITTALS. THE FEE OBLIGATION, IF NOT PAID AT FINAL PLAT RECORDING, SHALL BE DOCUMENTED ON ALL SALES DOCUMENTS AND ON PLAT NOTES TO ENSURE THAT A TITLE SEARCH WOULD FIND THE FEE OBLIGATION BEFORE SALE OF THE PROPERTY.

GENERAL PROVISIONS

STATEMENT OF INTENT: THE PURPOSE OF THIS PUD (PLANNED UNIT DEVELOPMENT) IS TO PROVIDE FOR SINGLE-FAMILY DETACHED RESIDENTIAL UNITS, OPEN SPACE, UTILITIES, AND DRAINAGE.

AUTHORITY: THIS PUD IS AUTHORIZED BY CHAPTER 4 OF THE EL PASO COUNTY LAND DEVELOPMENT CODE, AS AMENDED, ADOPTED PURSUANT TO THE COLORADO PLANNED UNIT DEVELOPMENT ACT OF 1972, AS AMENDED.

APPLICABILITY: THE PROVISIONS OF THIS PUD SHALL RUN WITH THE LAND. THE LANDOWNERS, THEIR SUCCESSORS, HEIRS OR ASSIGNS SHALL BE BOUND BY THIS DEVELOPMENT PLAN, AS AMENDED AND APPROVED BY THE PLANNING AND COMMUNITY DEVELOPMENT DEPARTMENT DIRECTOR OR BOARD OF COUNTY COMMISSIONERS.

ADOPTION: THE ADOPTION OF THIS DEVELOPMENT PLAN SHALL EVIDENCE THE FINDINGS AND DECISIONS OF THE EL PASO COUNTY BOARD OF COUNTY COMMISSIONERS THAT THIS DEVELOPMENT PLAN FOR FALCON HIGHLANDS IS IN GENERAL CONFORMITY WITH THE EL PASO COUNTY MASTER PLAN, EL PASO COUNTY POLICY PLAN AND APPLICABLE SMALL AREA PLANS, IS AUTHORIZED UNDER THE PROVISIONS OF THE EL PASO COUNTY LAND DEVELOPMENT CODE, AS AMENDED, AND THIS DEVELOPMENT PLAN COMPLIES WITH THE COLORADO PLANNED UNIT DEVELOPMENT ACT OF 1972, AS AMENDED.

RELATIONSHIP TO COUNTY REGULATIONS: THE PROVISIONS OF THIS DEVELOPMENT PLAN SHALL PREVAIL AND GOVERN THE DEVELOPMENT OF FALCON HIGHLANDS PROVIDED; HOWEVER, THAT WHERE THE PROVISIONS OF THIS DEVELOPMENT PLAN DO NOT ADDRESS A PARTICULAR SUBJECT, THE RELEVANT PROVISIONS OF THE EL PASO COUNTY LAND DEVELOPMENT CODE, AS AMENDED AND IN EFFECT AT THE TIME OF THE PUD PLAN APPROVAL (OR OWNER ACKNOWLEDGE THE PUD CHANGES WITH CODE), OR ANY OTHER APPLICABLE RESOLUTIONS OR REGULATIONS OF EL PASO COUNTY, SHALL BE APPLICABLE.

ENFORCEMENT: TO FURTHER THE MUTUAL INTEREST OF THE RESIDENTS, OCCUPANTS, AND OWNERS OF THE PUD AND OF THE PUBLIC IN THE PRESERVATION OF THE INTEGRITY OF THIS DEVELOPMENT PLAN, THE PROVISIONS OF THIS PLAN RELATING TO THE USE OF LAND AND THE LOCATION OF COMMON OPEN SPACE SHALL RUN IN FAVOR OF EL PASO COUNTY AND SHALL BE ENFORCEABLE AT LAW OR IN EQUITY BY THE COUNTY WITHOUT LIMITATION ON ANY POWER OR REGULATION OTHERWISE GRANTED BY LAW.

CONFLICT: WHERE THERE IS MORE THEN ONE PROVISION WITHIN THE DEVELOPMENT PLAN THAT COVERS THE SAME SUBJECT MATTER, THE PROVISION WHICH IS MOST RESTRICTIVE OR IMPOSES HIGHER STANDARDS OR REQUIREMENTS SHALL GOVERN.

LEGAL DESCRIPTION

A PORTION OF SECTION 11 AND SECTION 12, TOWNSHIP 13 SOUTH, RANGE 65 WEST OF THE SIXTH PRINCIPAL MERIDIAN, COUNTY OF EL PASO, STATE OF COLORADO, MORE PARTICULARLY DESCRIBED AS FOLLOWS:

BASIS OF BEARINGS: BEARINGS ARE BASED ON THE WEST LINE OF THE SOUTHWEST QUARTER OF SECTION 12, TOWNSHIP 13 SOUTH, RANGE 65 WEST OF THE SIXTH PRINCIPAL MERIDIAN, MONUMENTED AT THE SOUTH END BY A FOUND-3-1/4" ALUMINUM CAP STAMPED "AZTEC CONSULTANTS PLS 38256" AND AT THE NORTH END BY A FOUND 3-1/4" ALUMINUM CAP STAMPED "PLS 4842". SAID WEST LINE BEARS NORTH 00°23'31" WEST, WITH ALL BEARINGS CONTAINED HEREIN RELATIVE THERETO;

BEGINNING AT THE SOUTHWEST CORNER OF SAID SECTION 12;

THENCE SOUTH 89°36'22" WEST 100.00 FEET TO THE WEST LINE OF THE EAST 100 FEET OF SECTION 11, TOWNSHIP 13 SOUTH, RANGE 65 WEST;

THENCE ALONG SAID WEST LINE NORTH 00°23'31" WEST 1169.39 FEET TO THE SOUTHWEST CORNER OF FALCON HIGHLANDS FILING NO. 2 AS SHOWN ON THE PLAT RECORDED AT RECEPTION NO. 206712369, EL PASO COUNTY RECORDS;

THENCE ALONG THE SOUTHERLY BOUNDARY OF SAID FALCON HIGHLANDS FILING NO. 2 THE FOLLOWING THIRTY-SIX (36) COURSES:

- NORTH 89°30'24" EAST 1345.41 FEET;
- NORTH 00°29'36" WEST 29.99 FEET TO THE BEGINNING OF A TANGENT CURVE TO THE LEFT HAVING A RADIUS OF 1025.00 FEET;
- 302.80 FEET ALONG THE ARC OF SAID CURVE THROUGH A CENTRAL ANGLE OF 16°55'34";
- NORTH 17°24'20" WEST 554.86 FEET TO THE BEGINNING OF A TANGENT CURVE TO THE RIGHT HAVING A RADIUS OF 1030.00 FEET;
- 376.91 FEET ALONG THE ARC OF SAID CURVE THROUGH A CENTRAL ANGLE OF 20°57'59";
- SOUTH 86°13'54" EAST 54.48 FEET;
- SOUTH 31°51'00" EAST 85.17 FEET;
- SOUTH 52°36'41" EAST 76.95 FEET;
- SOUTH 73°19'02" EAST 65.73 FEET;
- SOUTH 74°06'49" EAST 291.13 FEET;
- SOUTH 79°13'17" EAST 145.07 FEET;
- SOUTH 85°23'13" EAST 145.17 FEET;
- NORTH 88°52'41" EAST 145.19 FEET;
- NORTH 83°36'10" EAST 131.74 FEET;
- SOUTH 10°35'23" WEST 114.54 FEET;
- SOUTH 31°38'08" EAST 124.91 FEET;
- SOUTH 62°45'04" EAST 116.47 FEET;
- NORTH 85°18'48" EAST 119.21 FEET;
- NORTH 46°48'18" EAST 298.18 FEET;
- NORTH 34°38'03" WEST 203.48 FEET;
- NORTH 62°18'11" EAST 203.67 FEET;
- SOUTH 85°51'10" EAST 75.24 FEET;
- SOUTH 72°16'09" EAST 30.02 FEET TO THE BEGINNING OF A NON-TANGENT CURVE TO THE LEFT HAVING A RADIUS OF 810.00 FEET AND A CENTER WHICH BEARS NORTH 72°16'30" WEST;
- 7.53 FEET ALONG THE ARC OF SAID CURVE THROUGH A CENTRAL ANGLE OF 0°31'58";
- SOUTH 72°48'14" EAST 60.00 FEET TO THE BEGINNING OF A NON-TANGENT CURVE TO THE LEFT HAVING A RADIUS OF 870.00 FEET AND A CENTER WHICH BEARS NORTH 72°43'54" WEST;
- 540.58 FEET ALONG THE ARC OF SAID CURVE THROUGH A CENTRAL ANGLE OF 35°36'03";
- NORTH 77°04'11" EAST 391.37 FEET;
- SOUTH 10°42'58" EAST 32.97 FEET TO THE BEGINNING OF A TANGENT CURVE TO THE LEFT HAVING A RADIUS OF 240.00 FEET;
- 215.59 FEET ALONG THE ARC OF SAID CURVE THROUGH A CENTRAL ANGLE OF 51°28'06";
- SOUTH 62°11'35" EAST 135.79 FEET TO THE BEGINNING OF A TANGENT CURVE TO THE RIGHT HAVING A RADIUS OF 410.00 FEET;
- 105.19 FEET ALONG THE ARC OF SAID CURVE THROUGH A CENTRAL ANGLE OF 14°42'02";
- SOUTH 47°29'03" EAST 15.72 FEET;
- SOUTH 42°12'30" WEST 45.02 FEET TO THE BEGINNING OF A TANGENT CURVE TO THE LEFT HAVING A RADIUS OF 630.00 FEET;
- 197.16 FEET ALONG THE ARC OF SAID CURVE THROUGH A CENTRAL ANGLE OF 17°55'51";
- SOUTH 24°16'39" WEST 681.69 FEET;
- NORTH 88°25'54" EAST 861.63 FEET TO THE NORTH-WESTERLY RIGHT-OF-WAY LINE OF THE CHICAGO, ROCK ISLAND AND PACIFIC RAILWAY;

THENCE ALONG SAID NORTH-WESTERLY RIGHT-OF-WAY LINE THE FOLLOWING THREE (3) COURSES:

- SOUTH 49°35'24" WEST 808.48 FEET;
- NORTH 89°54'42" WEST 154.05 FEET;
- SOUTH 49°35'01" WEST 2027.95 FEET TO THE SOUTH LINE OF SAID SOUTHWEST QUARTER;

THENCE ALONG SAID SOUTH LINE NORTH 89°50'23" WEST 1610.14 FEET TO THE POINT OF BEGINNING;

EXCEPT THAT TRACT OF LAND CONVEYED TO FALCON HIGHLANDS METROPOLITAN DISTRICT IN WARRANTY DEED RECORDED AT RECEPTION NO. 206055833, MORE PARTICULARLY DESCRIBED AS FOLLOWS:

A TRACT OF LAND SITUATED IN THE SOUTHWEST QUARTER OF SECTION 12, TOWNSHIP 13 SOUTH, RANGE 65 WEST OF THE SIXTH PRINCIPAL MERIDIAN, COUNTY OF EL PASO, STATE OF COLORADO, MORE PARTICULARLY DESCRIBED AS FOLLOWS:

BASIS OF BEARINGS: BEARINGS ARE BASED ON THE WEST LINE OF THE SOUTHWEST QUARTER OF SECTION 12, TOWNSHIP 13 SOUTH, RANGE 65 WEST OF THE SIXTH PRINCIPAL MERIDIAN, MONUMENTED AT THE SOUTH END BY A FOUND-3-1/4" ALUMINUM CAP STAMPED "AZTEC CONSULTANTS PLS 38256" AND AT THE NORTH END BY A FOUND 3-1/4" ALUMINUM CAP STAMPED "PLS 4842". SAID WEST LINE BEARS NORTH 00°23'31" WEST, WITH ALL BEARINGS CONTAINED HEREIN RELATIVE THERETO;

COMMENCING AT THE SOUTHWEST CORNER OF SAID SECTION 12;

THENCE NORTH 81°51'28" EAST 1122.86 FEET TO THE MOST SOUTHERLY CORNER OF SAID PARCEL OF LAND AS DESCRIBED IN SAID WARRANTY DEED RECORDED AT RECEPTION NO. 206055833, SAID POINT BEING THE POINT OF BEGINNING;

THENCE ALONG THE WESTERLY, NORTHERLY, EASTERLY AND SOUTHERLY LINE OF SAID PARCEL OF LANED THE FOLLOWING FIVE (5) COURSES:

- NORTH 17°27'03" WEST 81.74 FEET TO THE BEGINNING OF A NON-TANGENT CURVE TO THE LEFT HAVING A RADIUS OF 55.00 FEET AND A CENTER WHICH BEARS NORTH 12°43'32" WEST;
- 55.12 FEET ALONG THE ARC OF SAID CURVE THROUGH A CENTRAL ANGLE OF 57°25'06";
- NORTH 89°30'32" EAST 103.43 FEET;
- SOUTH 13°40'24" EAST 72.65 FEET;
- SOUTH 72°19'42" WEST 142.43 FEET TO THE POINT OF BEGINNING;

CONTAINING 5,469,425 SQUARE FEET, OR 125.56 ACRES, MORE OR LESS.

LAND OWNER CERTIFICATION

IN WITNESS WHEREOF, THE AFOREMENTIONED CHALLENGER COMMUNITIES LLC

HAS EXECUTED THESE PRESENTS THIS _____ DAY OF _____ 20__ A.D., A COLORADO LIMITED LIABILITY COMPANY

AUTHORIZED AGENT, MANAGER _____

STATE OF COLORADO)
EL PASO COUNTY) JSS.

THE ABOVE AND FOREGOING STATEMENT WAS ACKNOWLEDGED BEFORE ME THIS _____ DAY OF _____ 20__ A.D. BY _____

_____ WITNESS MY HAND AND SEAL:

MY COMMISSION EXPIRES: _____

IN WITNESS WHEREOF, THE AFOREMENTIONED NEXTOP HOLDINGS LLC

HAS EXECUTED THESE PRESENTS THIS _____ DAY OF _____ 20__ A.D., A COLORADO LIMITED LIABILITY COMPANY

AUTHORIZED AGENT, MANAGER _____

STATE OF COLORADO)
EL PASO COUNTY) JSS.

THE ABOVE AND FOREGOING STATEMENT WAS ACKNOWLEDGED BEFORE ME THIS _____ DAY OF _____ 20__ A.D. BY _____

_____ WITNESS MY HAND AND SEAL:

MY COMMISSION EXPIRES: _____

BOARD OF COUNTY COMMISSIONERS CERTIFICATE

Should say Falcon Highlands South

THIS PUD DEVELOPMENT PLAN / PRELIMINARY PLAN FOR FALCON HIGHLANDS WAS APPROVED FOR FILING BY THE EL PASO COUNTY, COLORADO BOARD OF COUNTY COMMISSIONERS ON THE _____ DAY OF _____ 2023, SUBJECT TO ANY NOTES SPECIFIED HEREON AND ANY CONDITIONS INCLUDED IN THE RESOLUTION OF APPROVAL. THE DEDICATIONS OF LAND TO THE PUBLIC STREETS, TRACTS, AND EASEMENTS ARE ACCEPTED, BUT PUBLIC IMPROVEMENTS THEREON WILL NOT BECOME THE MAINTENANCE RESPONSIBILITY OF EL PASO COUNTY UNTIL PRELIMINARY ACCEPTANCE OF THE PUBLIC IMPROVEMENTS IN ACCORDANCE WITH THE REQUIREMENTS OF THE LAND DEVELOPMENT CODE AND ENGINEERING CRITERIA MANUAL, AND THE SUBDIVISION IMPROVEMENTS AGREEMENT.

CHAIR, BOARD OF COUNTY COMMISSIONERS _____ DATE _____

DIRECTOR, PLANNING AND COMMUNITY DEVELOPMENT _____ DATE _____

CLERK AND RECORDER CERTIFICATION

STATE OF COLORADO
COUNTY OF EL PASO

I HEREBY CERTIFY THAT THIS INSTRUMENT WAS FILED IN MY OFFICE ON THIS _____ DAY OF _____, 20__, AND WAS RECORDED AT RECEPTION NUMBER _____ OF THE RECORDS OF EL PASO COUNTY

EL PASO COUNTY CLERK AND RECORDER

SUMMARY DATA

| PROPERTY SIZE | 125.56 ACRES |
|----------------------------------|--|
| TAX SCHEDULE NO. | 5300000817, 5300000587, 5300000588, 5300000586, 5312400012 |
| PROJECT ADDRESS | UNPLATTED |
| EXISTING ZONING | PUD |
| PROPOSED ZONING | PUD |
| EXISTING LAND USE | VACANT |
| PROPOSED LAND USE | SINGLE FAMILY RESIDENTIAL |
| PROPOSED LOT/UNIT COUNT | 378 |
| PROPOSED TOTAL GROSS DENSITY | 3.02 |
| PROPOSED NET DENSITY | 6.40 |
| BUILDING SETBACKS (LOTS 1-354) | FRONT-20' SIDE-5' REAR-10' |
| BUILDING SETBACKS (LOTS 355-378) | FRONT-25' SIDE-10' REAR-25' |
| LANDSCAPE SETBACKS | 10' |
| MIN. LOT SIZE | 3500 SF |
| MIN. LOT WIDTH | 30' |

LAND USE DATA

| LAND USE | NO. ACRES PROVIDED | % OF TOTAL PROPERTY |
|---------------------------|--------------------|---------------------|
| SINGLE FAMILY RESIDENTIAL | 59.4 | 47% |
| OPEN SPACE/PARKS | 38.6 | 31% |
| PUBLIC RIGHT-OF-WAY | 19.9 | 16% |
| STORMWATER FACILITIES | 7.7 | 6% |

NOTE: TOTAL OPEN SPACE REQUIRED IS 10% OF TOTAL ACREAGE, 125.56 AC X .10 = 12.56 ACRES
TOTAL OPEN SPACE PROVIDED IS 31% = 38.6 ACRES

SHEET INDEX

| DESCRIPTION | NUMBER | TITLE |
|-----------------------------|--------|------------|
| COVER SHEET | 1 | CS01 |
| PHASING AND TRACT MAP | 2 | DT01 |
| PUD DETAILS | 3-4 | DT02-DT03 |
| SITE PLANS | 5-12 | SP01- SP08 |
| UTILITY PHASING PLAN | 13 | |
| UTILITY PLANS | 14-21 | |
| LANDSCAPE COVER | 22 | LS01 |
| LANDSCAPE NOTES AND DETAILS | 23-24 | LS02-LS03 |
| LANDSCAPE PLANS | 25-31 | LS04-LS10 |

CONSULTANTS:

PLANNER/ LANDSCAPE ARCHITECT:
 2435 RESEARCH PARKWAY,
SUITE 300
COLORADO SPRINGS, CO 80920
PHONE: (719) 575-0100
FAX: (719) 575-0208

CIVIL ENGINEER:
ATWELL LLC
6200 S. SYRACUSE WAY
SUITE 470
GREENWOOD VILLAGE, CO 80111

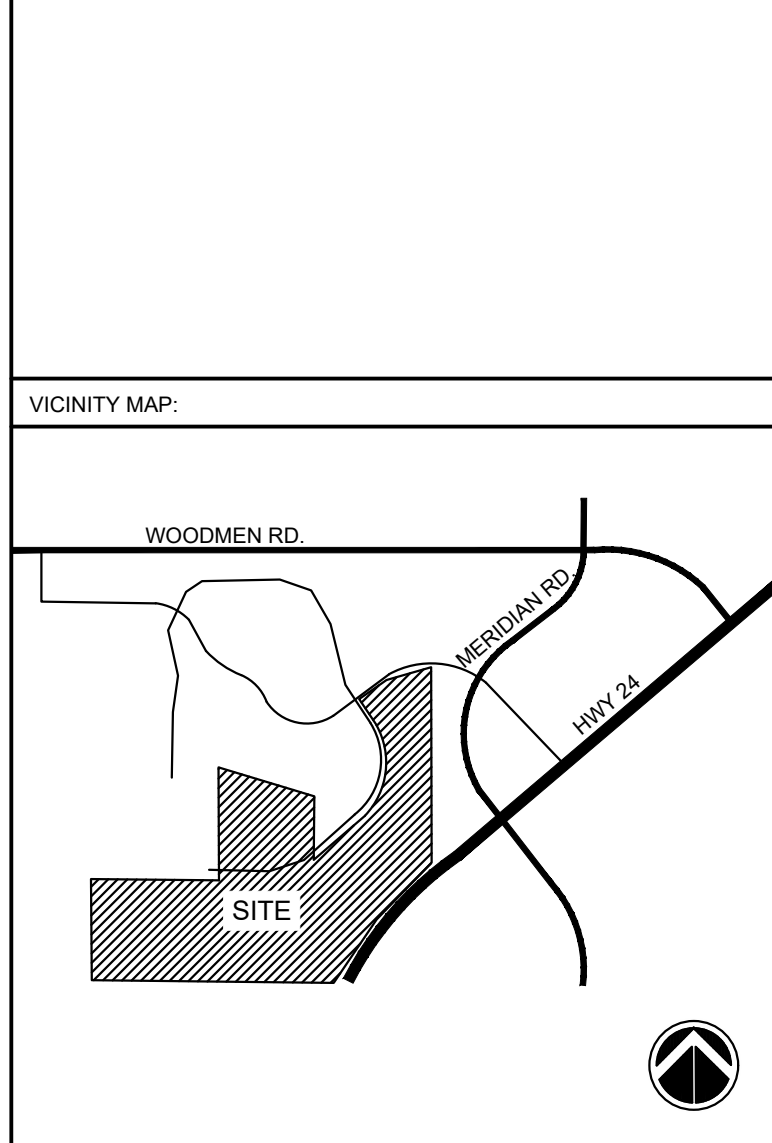
OWNER/DEVELOPER:

CHALLENGER COMMUNITIES

8605 EXPLORER DR.
SUITE 250
COLORADO SPRINGS, CO 80920

APPROVAL:

VICINITY MAP:



PROJECT:

FALCON HIGHLANDS PUDSP DEVELOPMENT PLAN

EL PASO COUNTY, CO
JULY 20, 2023

REVISION HISTORY:

| NO | DATE | DESCRIPTION | BY |
|----|------------|---------------------|----|
| 0 | 08/26/2022 | PER COUNTY COMMENTS | AP |
| 1 | 09/08/2022 | PER COUNTY COMMENTS | AP |
| 2 | 04/20/2023 | PER COUNTY COMMENTS | RF |
| 3 | 07/20/2023 | PER COUNTY COMMENTS | RF |

DRAWING INFORMATION:

PROJECT NO.: 21.1208.01

DRAWN BY: AJP

CHECKED BY: JRA

APPROVED BY: JRA

SHEET TITLE:

COVER

CS01

SHEET 1 OF 31

COUNTY FILE NO.: PUDSP-22-005

TRACT TABLE

| TRACT | SIZE (SF) | LANDSCAPE/OPEN SPACE/TRAIL | PARKS AND TRAILS | SIGNAGE/PUBLIC IMPROVEMENTS | MAILBOX KIOSK | DRAINAGE/RETENTION | PUBLIC UTILITIES | OWNED BY | MAINTAINED BY |
|-------|-----------|----------------------------|------------------|-----------------------------|---------------|--------------------|------------------|----------|---------------|
| A | 266,205 | X | | X | X | | | FHMD | FHMD |
| B | 6,301 | | | X | X | | | FHMD | FHMD |
| C | 66,263 | X | | X | X | | X | FHMD | FHMD |
| D | 6,600 | X | | | X | | X | FHMD | FHMD |
| E | 11,000 | X | | | X | | X | FHMD | FHMD |
| F | 1,491,412 | X | X | X | X | X | X | FHMD | FHMD |
| G | 152,030 | X | X | | X | | | FHMD | FHMD |
| H | 7,089 | | | X | X | | | FHMD | FHMD |
| I | 8,141 | | | X | X | | | FHMD | FHMD |
| TOTAL | 2,015,041 | | | | | | | | |

FHMD = FALCON HIGHLANDS METROPOLITAN DISTRICT

PHASING

| PHASE | # OF UNITS | LOT NUMBERS | DEVELOPMENT TIMELINE |
|-------|------------|---------------|----------------------|
| 1 | 50 | 1-12, 46-88 | FALL 2022 |
| 2 | 193 | 13-45, 89-243 | 2023 |
| 3 | 111 | 244-354 | FUTURE |
| 4 | 24 | 355-378 | FUTURE |

FALCON HIGHLANDS

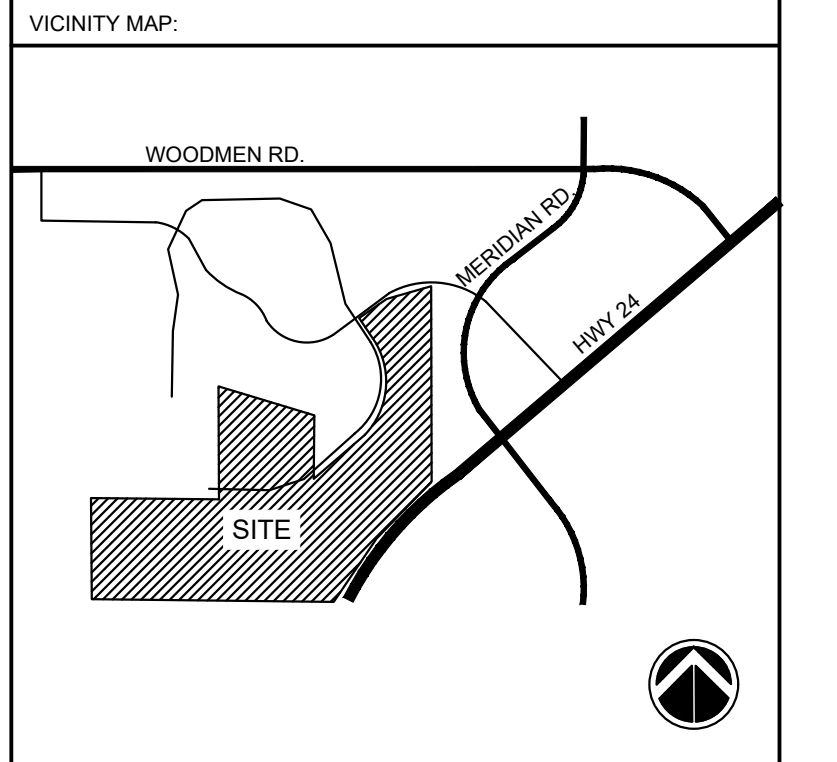
EL PASO COUNTY, CO
PLANNED UNIT DEVELOPMENT AND
PRELIMINARY PLAN

A PORTION OF SECTION 12, TOWNSHIP 13 SOUTH, RANGE 65
WEST OF THE SIXTH PRINCIPAL MERIDIAN, COUNTY OF EL PASO,
STATE OF COLORADO

CONSULTANTS:
PLANNER/ LANDSCAPE ARCHITECT:
Matrix 2435 RESEARCH PARKWAY,
SUITE 300 COLORADO SPRINGS, CO 80920
PHONE: (719) 575-0100
FAX: (719) 575-0208
CIVIL ENGINEER:
ATWELL LLC 6200 S. SYRACUSE WAY
SUITE 470 GREENWOOD VILLAGE, CO 80111

OWNER/DEVELOPER:
CHALLENGER COMMUNITIES
8605 EXPLORER DR.
SUITE 250
COLORADO SPRINGS, CO 80920

APPROVAL:



PROJECT:
**FALCON HIGHLANDS PUDSP
DEVELOPMENT PLAN**

EL PASO COUNTY, CO
JULY 20, 2023

REVISION HISTORY:

| NO. | DATE | DESCRIPTION | BY |
|-----|------------|---------------------|----|
| 0 | 08/26/2022 | PER COUNTY COMMENTS | AP |
| 1 | 09/08/2022 | PER COUNTY COMMENTS | AP |
| 2 | 04/20/2023 | PER COUNTY COMMENTS | RF |
| 3 | 07/20/2023 | PER COUNTY COMMENTS | RF |

DRAWING INFORMATION:
PROJECT NO: 21.1208.01
DRAWN BY: AJP
CHECKED BY: JRA
APPROVED BY: JRA
SHEET TITLE:

PUD TRACT AND
PHASING MAP

DT01

SHEET 2 OF 31

COUNTY FILE NO.: PUDSP-22-005



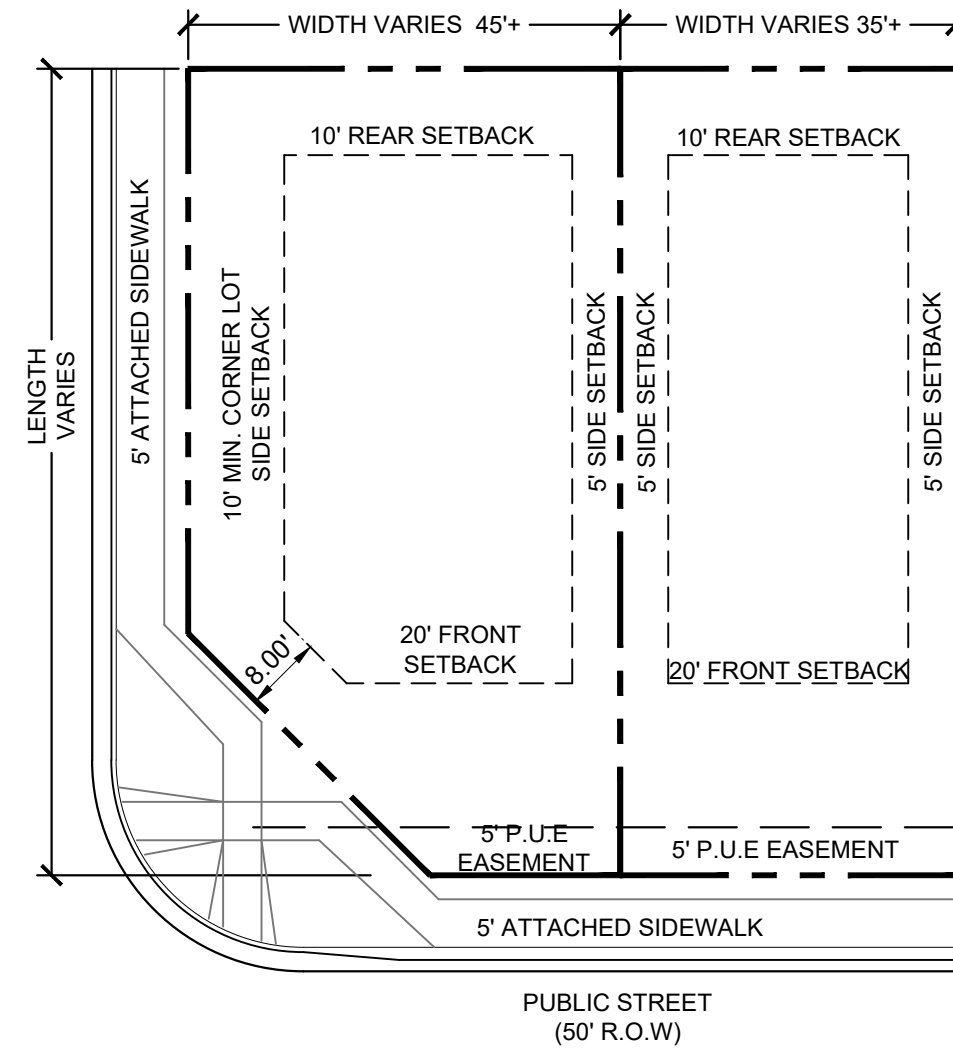
FILE LOCATION: S:\21.1208.001\FALCON HIGHLANDS\100.DWG\104.PLAN SETS\DEVELOPMENT PLAN\DT01.DWG

DIMENSIONAL STANDARDS AND GUIDELINES

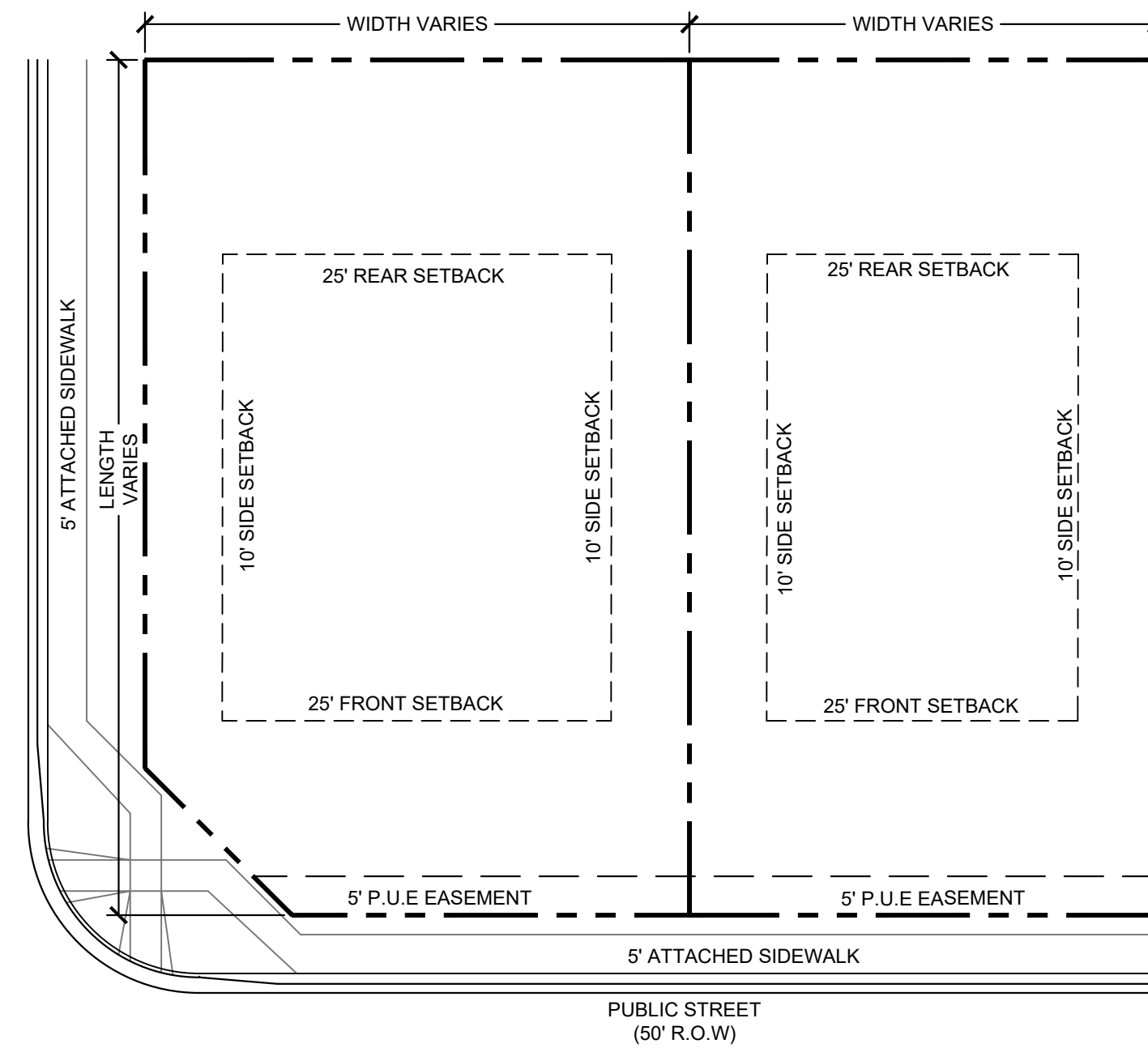
LOTS 1-354

- MINIMUM LOT AREA:
 - DWELLING, SINGLE FAMILY: 3,500 SF
- MAXIMUM PERCENTAGE OF STRUCTURAL COVERAGE: NO MAXIMUM
- MAXIMUM STRUCTURAL HEIGHT: FORTY FIVE FEET (45').
- MINIMUM WIDTH OF LOT AT FRONT BUILDING SETBACK LINE: THIRTY FIVE FEET (35') OR AS OTHERWISE SHOWN.
- PROJECTIONS INTO SETBACKS AND EASEMENTS ARE GOVERNED BY THE EL PASO COUNTY LAND DEVELOPMENT CODE, AS AMENDED. ALL PROPERTY OWNERS ARE RESPONSIBLE FOR MAINTAINING PROPER STORM WATER DRAINAGE IN AND THROUGH THEIR PROPERTY. PUBLIC DRAINAGE EASEMENTS AS SPECIFICALLY NOTED ON THE PLAT SHALL BE MAINTAINED BY THE INDIVIDUAL LOT OWNERS UNLESS OTHERWISE INDICATED. HOMEBUILDERS ARE RESPONSIBLE TO ENSURE PROPER DRAINAGE AROUND STRUCTURES, INCLUDING ELEVATIONS OF FOUNDATIONS AND WINDOW WELLS IN RELATION TO SIDE-LOT DRAINAGE EASEMENTS AND SWALES. HOMEOWNERS SHALL NOT CHANGE THE GRADE OF THE LOT OR DRAINAGE SWALES, WITHIN SAID EASEMENTS, AS CONSTRUCTED BY THE BUILDER, IN A MANNER THAT WOULD CAUSE ADVERSE DRAINAGE IMPACTS TO PROPERTIES.
- SETBACK AND EASEMENT REQUIREMENTS (SEE DETAILS):
 - FRONT YARD: TWENTY FEET (20')
 - SIDE YARD: FIVE FEET (5')
 - REAR YARD: TEN FEET (10')
 - CORNER YARD (NON-DRIVEWAY SIDE): TEN FEET (10')
 - CORNER LOT CHAMFER: EIGHT FEET (8')
- ACCESSORY STRUCTURE STANDARDS:
 - MAXIMUM ACCESSORY STRUCTURE HEIGHT: TEN FEET (10')
 - SETBACK REQUIREMENTS:

| | |
|------------|----------------|
| SIDE YARD: | FIVE FEET (5') |
| REAR YARD: | FIVE FEET (5') |
- PROJECTION INTO SETBACKS AND EASEMENTS
 - A COVERED/ SEMI-ENCLOSED PORCH MAY PROJECT INTO A REQUIRED FRONT OR REAR YARD SETBACK A MAXIMUM OF 10 FEET AND SHALL ONLY BE ENCLOSED ON A MAXIMUM OF TWO SIDES.
 - OPEN AND UNENCLOSED PATIOS, FREESTANDING PERGOLAS, DECKS, PLATFORMS, LANDINGS OR RAMPS MAY EXTEND INTO REQUIRED FRONT, SIDE OR REAR YARD SETBACKS PROVIDED THE PATIO, DECK, PLATFORM, LANDING OR RAMP DOES NOT EXCEED 18 INCHES IN HEIGHT MEASURED FROM THE FINISHED FLOOR TO ANY ADJACENT POINT OF THE FINISHED GRADE.
 - OPEN AND UNENCLOSED PATIOS, PERGOLAS, DECKS, PLATFORMS, LANDINGS OR RAMPS EXCEEDING 18 INCHES IN HEIGHT MEASURED FROM THE FINISHED FLOOR TO ANY ADJACENT POINT OF THE FINISHED GRADE MAY EXTEND A MAXIMUM OF 10 FEET INTO REQUIRED FRONT OR REAR YARD SETBACKS AND A MAXIMUM OF 42 INCHES INTO SIDE YARD SETBACKS.
 - AWNINGS, CHIMNEYS AND FLUES, SILLS, BELT COURSES, CORNICES, EAVES AND OTHER SIMILAR ARCHITECTURAL FEATURES MAY PROJECT NOT MORE THAN 2 FEET INTO REQUIRED FRONT, SIDE OR REAR YARD SETBACKS.
 - CANTILEVERED BAY WINDOWS, NO GREATER THAN 12 FEET IN WIDTH, MAY PROJECT NOT MORE THAN 3 FEET INTO A REQUIRED FRONT OR REAR YARD SETBACK. THE WINDOW SHALL INCLUDE NO SUPPORTS THAT EXTEND INTO THE REQUIRED FRONT OR REAR YARD SETBACK.
 - WINDOW WELLS, ENTRY LANDINGS AND ASSOCIATED SIDEWALK MAY ENCROACH IN SIDEYARD SETBACKS AND EASEMENTS UP TO 4 FEET.



LOTS 1-354



LOTS 355-378

DIMENSIONAL STANDARDS AND GUIDELINES

LOTS 355-378

- MINIMUM LOT AREA:
 - DWELLING, SINGLE FAMILY: 19,000 SF
- MAXIMUM PERCENTAGE OF STRUCTURAL COVERAGE: NO MAXIMUM
- MAXIMUM STRUCTURAL HEIGHT: FORTY FIVE FEET (45').
- MINIMUM WIDTH OF LOT AT FRONT BUILDING SETBACK LINE: THIRTY FIVE FEET (35') OR AS OTHERWISE SHOWN.
- PROJECTIONS INTO SETBACKS AND EASEMENTS ARE GOVERNED BY THE EL PASO COUNTY LAND DEVELOPMENT CODE, AS AMENDED. ALL PROPERTY OWNERS ARE RESPONSIBLE FOR MAINTAINING PROPER STORM WATER DRAINAGE IN AND THROUGH THEIR PROPERTY. PUBLIC DRAINAGE EASEMENTS AS SPECIFICALLY NOTED ON THE PLAT SHALL BE MAINTAINED BY THE INDIVIDUAL LOT OWNERS UNLESS OTHERWISE INDICATED. HOMEBUILDERS ARE RESPONSIBLE TO ENSURE PROPER DRAINAGE AROUND STRUCTURES, INCLUDING ELEVATIONS OF FOUNDATIONS AND WINDOW WELLS IN RELATION TO SIDE-LOT DRAINAGE EASEMENTS AND SWALES. HOMEOWNERS SHALL NOT CHANGE THE GRADE OF THE LOT OR DRAINAGE SWALES, WITHIN SAID EASEMENTS, AS CONSTRUCTED BY THE BUILDER, IN A MANNER THAT WOULD CAUSE ADVERSE DRAINAGE IMPACTS TO PROPERTIES.
- SETBACK REQUIREMENTS (SEE DETAILS):
 - FRONT YARD: TWENTY FIVE FEET (25')
 - SIDE YARD: TEN FEET (10')
 - REAR YARD: TWENTY FIVE FEET (25')
 - CORNER YARD (NON-DRIVEWAY SIDE): TEN FEET (10')
- ACCESSORY STRUCTURE STANDARDS:
 - MAXIMUM ACCESSORY STRUCTURE HEIGHT: TEN FEET (10')
 - SETBACK REQUIREMENTS:

| | |
|------------|----------------|
| SIDE YARD: | FIVE FEET (5') |
| REAR YARD: | FIVE FEET (5') |
- PROJECTION INTO SETBACKS AND EASMENTS
 - A COVERED/ SEMI-ENCLOSED PORCH MAY PROJECT INTO A REQUIRED FRONT OR REAR YARD SETBACK A MAXIMUM OF 10 FEET AND SHALL ONLY BE ENCLOSED ON A MAXIMUM OF TWO SIDES.
 - OPEN AND UNENCLOSED PATIOS, FREESTANDING PERGOLAS, DECKS, PLATFORMS, LANDINGS OR RAMPS MAY EXTEND INTO REQUIRED FRONT, SIDE OR REAR YARD SETBACKS PROVIDED THE PATIO, DECK, PLATFORM, LANDING OR RAMP DOES NOT EXCEED 18 INCHES IN HEIGHT MEASURED FROM THE FINISHED FLOOR TO ANY ADJACENT POINT OF THE FINISHED GRADE.
 - OPEN AND UNENCLOSED PATIOS, PERGOLAS, DECKS, PLATFORMS, LANDINGS OR RAMPS EXCEEDING 18 INCHES IN HEIGHT MEASURED FROM THE FINISHED FLOOR TO ANY ADJACENT POINT OF THE FINISHED GRADE MAY EXTEND A MAXIMUM OF 10 FEET INTO REQUIRED FRONT OR REAR YARD SETBACKS AND A MAXIMUM OF 42 INCHES INTO SIDE YARD SETBACKS.
 - AWNINGS, CHIMNEYS AND FLUES, SILLS, BELT COURSES, CORNICES, EAVES AND OTHER SIMILAR ARCHITECTURAL FEATURES MAY PROJECT NOT MORE THAN 2 FEET INTO REQUIRED FRONT, SIDE OR REAR YARD SETBACKS.
 - CANTILEVERED BAY WINDOWS, NO GREATER THAN 12 FEET IN WIDTH, MAY PROJECT NOT MORE THAN 3 FEET INTO A REQUIRED FRONT OR REAR YARD SETBACK. THE WINDOW SHALL INCLUDE NO SUPPORTS THAT EXTEND INTO THE REQUIRED FRONT OR REAR YARD SETBACK.
 - WINDOW WELLS, ENTRY LANDINGS AND ASSOCIATED SIDEWALK MAY ENCROACH IN SIDEYARD SETBACKS AND EASEMENTS UP TO 4 FEET.

TYPICAL LOT NOTES

- LOCATION OF PRIVATE 4'-5' WIDE SIDEWALKS TO FRONT ENTRY TO BE DETERMINED BY INDIVIDUAL HOUSE INGRESS/ EGRESS CONFIGURATION.
- ENTRY LANDING AND ASSOCIATED SIDEWALK MY ENCROACH INTO SIDEYARD SETBACKS AND EASEMENTS UP TO 4 FEET.
- OWNER/ BUILDER TO ENSURE DRIVEWAYS DO NOT CONFLICT WITH PEDESTRIAN RAMP TRANSITIONS.
- ALL SIGHT DISTANCE TRIANGLES MUST BE WITHIN THE PUBLIC RIGHT-OF-WAY OR A SIGHT DISTANCE EASEMENT. IF THE LINE OF SIGHT CROSSES ONTO PRIVATE PROPERTY, A "SIGHT DISTANCE EASEMENT" SHALL BE DEDICATED TO EL PASO COUNTY TO PROVIDE THE REQUIRED SIGHT DISTANCE AT TIME OF FINAL PLAT. MAINTENANCE OF A SIGHT DISTANCE EASEMENT SHALL BE THE RESPONSIBILITY OF THE PROPERTY OWNER OR METROPOLITAN DISTRICT UNLESS OTHERWISE APPROVED BY THE COUNTY.
- NO LANDSCAPING SHALL OBSTRUCT SIGHT DISTANCE TRIANGLES PER ENGINEERING CRITERIA MANUAL. THE MINIMUM HORIZONTAL CLEARANCE FOR SIDEWALKS AROUND UTILITY STRUCTURES, FURNITURE, AND OTHER ENCROACHMENTS SHALL BE 4 FEET OR GREATER TO PROVIDE SAFE CONDITIONS FOR PEDESTRIANS AND BICYCLISTS PER THE ENGINEERING CRITERIA MANUAL.

FALCON HIGHLANDS
EL PASO COUNTY, CO
PLANNED UNIT DEVELOPMENT AND
PRELIMINARY PLAN

A PORTION OF SECTION 12, TOWNSHIP 13 SOUTH, RANGE 65
 WEST OF THE SIXTH PRINCIPAL MERIDIAN, COUNTY OF EL PASO,
 STATE OF COLORADO

DEVELOPMENT STANDARDS AND GUIDELINES

PRINCIPAL USES

- THERE SHALL ONLY BE ONE (1) PRINCIPAL (PRIMARY) USE OF SINGLE-FAMILY RESIDENCE PER LOT.
- ALLOWED USES INCLUDE: SINGLE FAMILY RESIDENTIAL, MAIL KIOSKS, TRAIL CORRIDORS, DEVELOPMENT SIGNAGE, ENTRY MONUMENT SIGNAGE, PEDESTRIAN WALKWAYS, FENCING, UTILITIES, METRO DISTRICT FACILITIES, STORMWATER FACILITIES, DRAINAGE IMPROVEMENTS, OPEN SPACE AND LANDSCAPE IMPROVEMENTS, PARKS AND ASSOCIATED PARK RELATED EQUIPMENT.
- ATTACHED OR DETACHED ACCESSORY DWELLING UNITS (ADU) PERMITTED PER THE EL PASO COUNTY LAND DEVELOPMENT CODE, AS AMENDED
- ACCESSORY LIVING QUARTERS AS PART OF THE MAIN STRUCTURE. ONLY 1 PER LOT.

*PRINCIPAL USES ARE SUBJECT TO THE REQUIREMENTS OF THE EL PASO COUNTY LAND DEVELOPMENT CODE, AS AMENDED

TEMPORARY USES

- MODEL HOME/ SUBDIVISION SALES OFFICE
- CONSTRUCTION EQUIPMENT AND FIELD OFFICES ONLY WHEN ASSOCIATED WITH A PERMITTED USE
- YARD OR GARAGE SALES

*TEMPORARY USES ARE SUBJECT TO THE REQUIREMENTS OF THE EL PASO COUNTY LAND DEVELOPMENT CODE, AS AMENDED

ACCESSORY USES

- RESIDENTIAL HOME OCCUPATION TO BE PER THE EL PASO COUNTY LAND DEVELOPMENT CODE, AS AMENDED.
- RESIDENTIAL DAY CARE TO BE PER THE EL PASO COUNTY LAND DEVELOPMENT CODE, AS AMENDED.
- SOLAR ENERGY SYSTEMS PERMITTED FOR PERSONAL USE ONLY AS PART OF THE MAIN STRUCTURE PER THE EL PASO COUNTY LAND DEVELOPMENT CODE, AS AMENDED.
- PERSONAL USE GREEN HOUSE OR GARDEN. GROWING OF MARIJUANA IS NOT PERMITTED.

*ACCESSORY USES ARE SUBJECT TO THE REQUIREMENTS OF THE EL PASO COUNTY LAND DEVELOPMENT CODE, AS AMENDED


SPECIAL USES

- CMRS FACILITY (STEALTH) PER THE EL PASO COUNTY LAND DEVELOPMENT CODE, AS AMENDED.

ACCESSORY STRUCTURES:

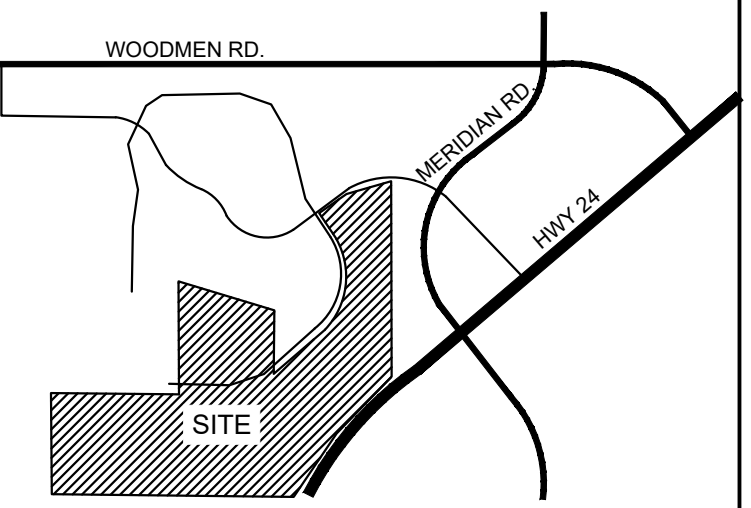
- SHALL BE LIMITED TO TYPICAL RESIDENTIAL STRUCTURES TO INCLUDE STORAGE SHEDS, DECKS (ATTACHED OR DETACHED, COVERED OR UNCOVERED), GAZEBOS, PATIOS (COVERED OR UNCOVERED), HOT TUBS/ SPAS, AND POOLS.
- FENCES, WALLS, OR HEDGES
- MAILBOXES
- PERSONAL USE ANTENNAS, RADIO FACILITIES, OR SATELLITE DISHES
- PERSONAL USE SMALL CELL TOWER
- ACCESSORY STRUCTURES SHALL ONLY BE LOCATED WITHIN THE BACK-YARD AND MUST BE LOCATED BEHIND THE MAIN STRUCTURE. NO ACCESSORY STRUCTURES WILL BE PERMITTED IN THE FRONT YARD OR IN FRONT OF THE PRIMARY RESIDENCE WITH THE EXCEPTION OF COVERED/ SEMI-ENCLOSED PORCHES.

*ACCESSORY STRUCTURES ARE SUBJECT TO THE REQUIREMENTS OF THE EL PASO COUNTY LAND DEVELOPMENT CODE, AS AMENDED

CONSULTANTS:
 PLANNER/ LANDSCAPE ARCHITECT:
 2435 RESEARCH PARKWAY,
 SUITE 300
 COLORADO SPRINGS, CO 80920
 PHONE: (719) 575-0100
 FAX: (719) 575-0208
 CIVIL ENGINEER:
 ATWELL LLC
 6200 S. SYRACUSE WAY
 SUITE 470
 GREENWOOD VILLAGE, CO 80111

OWNER/DEVELOPER:
CHALLENGER COMMUNITIES
 8605 EXPLORER DR.
 SUITE 250
 COLORADO SPRINGS, CO 80920

APPROVAL:

VICINITY MAP:


PROJECT:
FALCON HIGHLANDS PUDSP
DEVELOPMENT PLAN
 EL PASO COUNTY, CO
 JULY 20, 2023

REVISION HISTORY:

| NO. | DATE | DESCRIPTION | BY |
|-----|------------|---------------------|----|
| 0 | 08/26/2022 | PER COUNTY COMMENTS | AP |
| 1 | 09/08/2022 | PER COUNTY COMMENTS | AP |
| 2 | 04/20/2023 | PER COUNTY COMMENTS | RF |
| 3 | 07/20/2023 | PER COUNTY COMMENTS | RF |

DRAWING INFORMATION:
 PROJECT NO: 21.1208.01
 DRAWN BY: AJP
 CHECKED BY: JRA
 APPROVED BY: JRA

PUD DETAILS

DT02
SHEET 3 OF 31
 COUNTY FILE NO.: PUDSP-22-005

FILE LOCATION: S:\31.1208.001\FALCON HIGHLANDS\100.DWG\104.PLAN SETS\DEVELOPMENT PLAN\DT02.DWG

FALCON HIGHLANDS

EL PASO COUNTY, CO PLANNED UNIT DEVELOPMENT AND PRELIMINARY PLAN

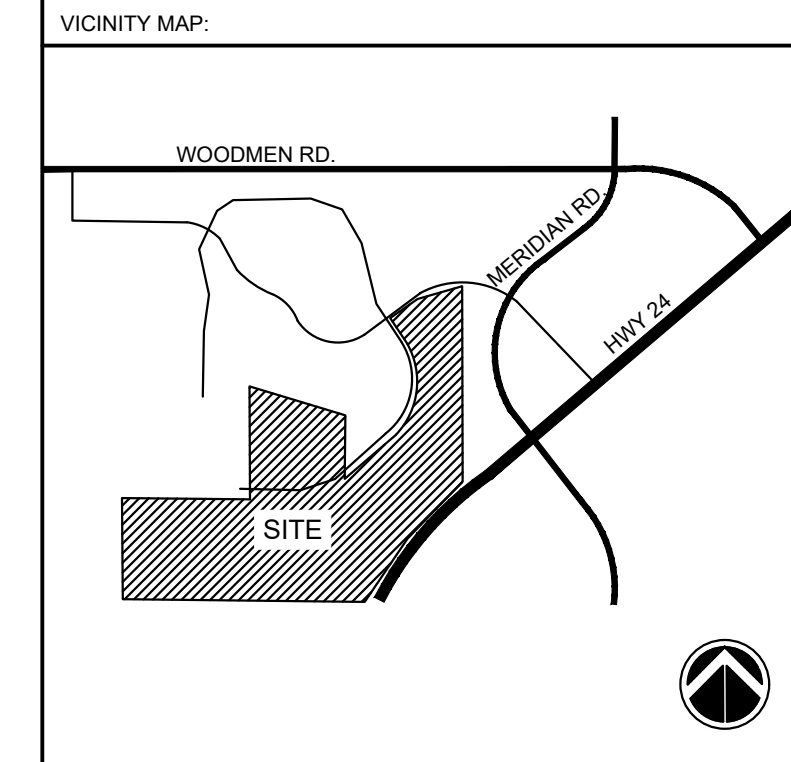
A PORTION OF SECTION 12, TOWNSHIP 13 SOUTH, RANGE 65
WEST OF THE SIXTH PRINCIPAL MERIDIAN, COUNTY OF EL PASO,
STATE OF COLORADO
R.O.W.

CONSULTANTS:
PLANNER/ LANDSCAPE ARCHITECT:
Matrix 2435 RESEARCH PARKWAY,
SUITE 300
COLORADO SPRINGS, CO 80920
PHONE: (719) 575-0100
FAX: (719) 575-0208
CIVIL ENGINEER:
ATWELL LLC
6200 S. SYRACUSE WAY
SUITE 470
GREENWOOD VILLAGE, CO 80111

OWNER/DEVELOPER:
CHALLENGER COMMUNITIES
8605 EXPLORER DR.
SUITE 250
COLORADO SPRINGS, CO 80920

APPROVAL:

VICINITY MAP:



PROJECT:
**FALCON HIGHLANDS PUDSP
DEVELOPMENT PLAN**
EL PASO COUNTY, CO
JULY 20, 2023

REVISION HISTORY:

| NO. | DATE | DESCRIPTION | BY |
|-----|------------|---------------------|----|
| 0 | 08/26/2022 | PER COUNTY COMMENTS | AP |
| 1 | 09/08/2022 | PER COUNTY COMMENTS | AP |
| 2 | 04/20/2023 | PER COUNTY COMMENTS | RF |
| 3 | 07/20/2023 | PER COUNTY COMMENTS | RF |

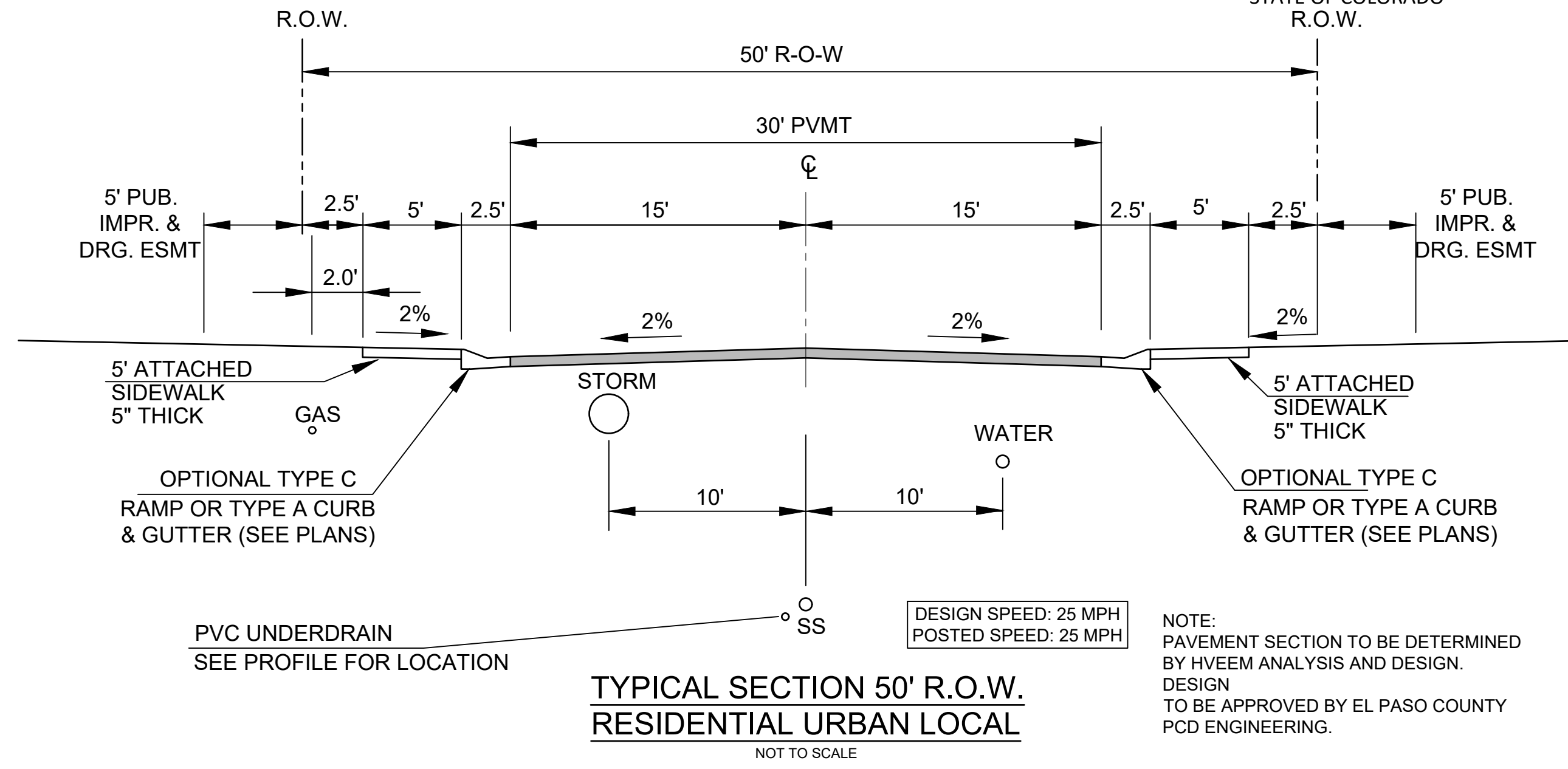
DRAWING INFORMATION:
PROJECT NO: 21.1208.01
DRAWN BY: AJP
CHECKED BY: JRA
APPROVED BY: JRA
SHEET TITLE:

PUD DETAILS

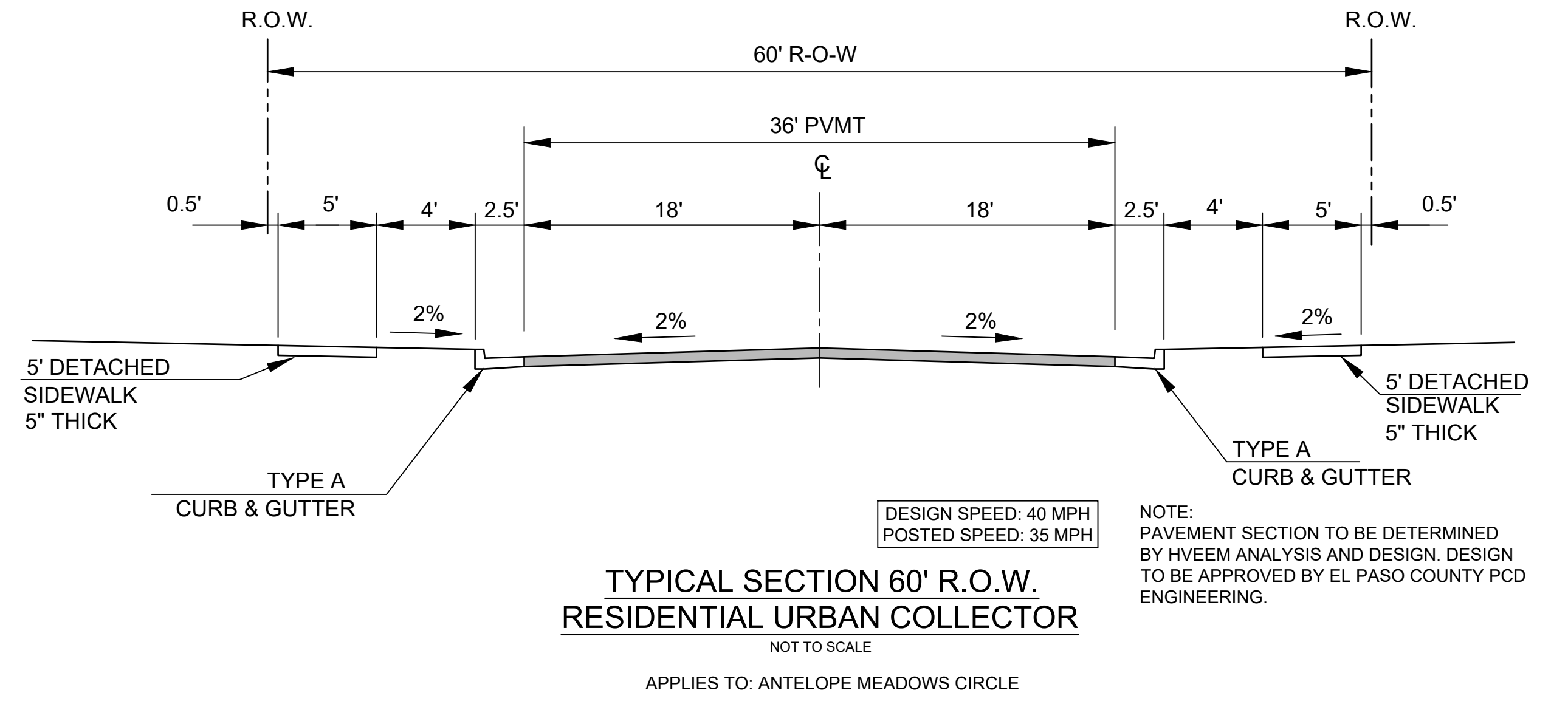
DT03

SHEET 4 OF 31

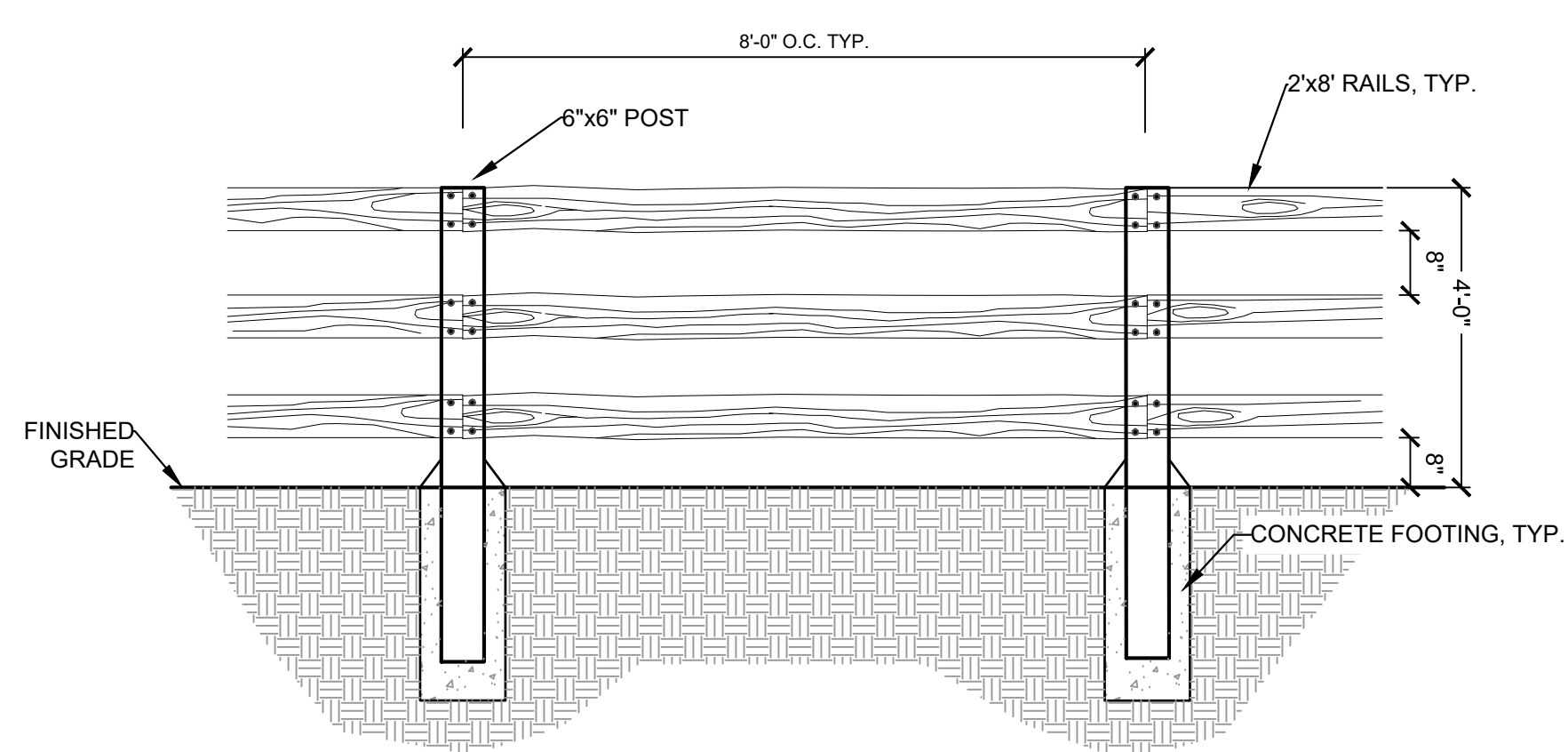
COUNTY FILE NO.: PUDSP-22-005



**TYPICAL SECTION 50' R.O.W.
RESIDENTIAL URBAN LOCAL**
NOT TO SCALE

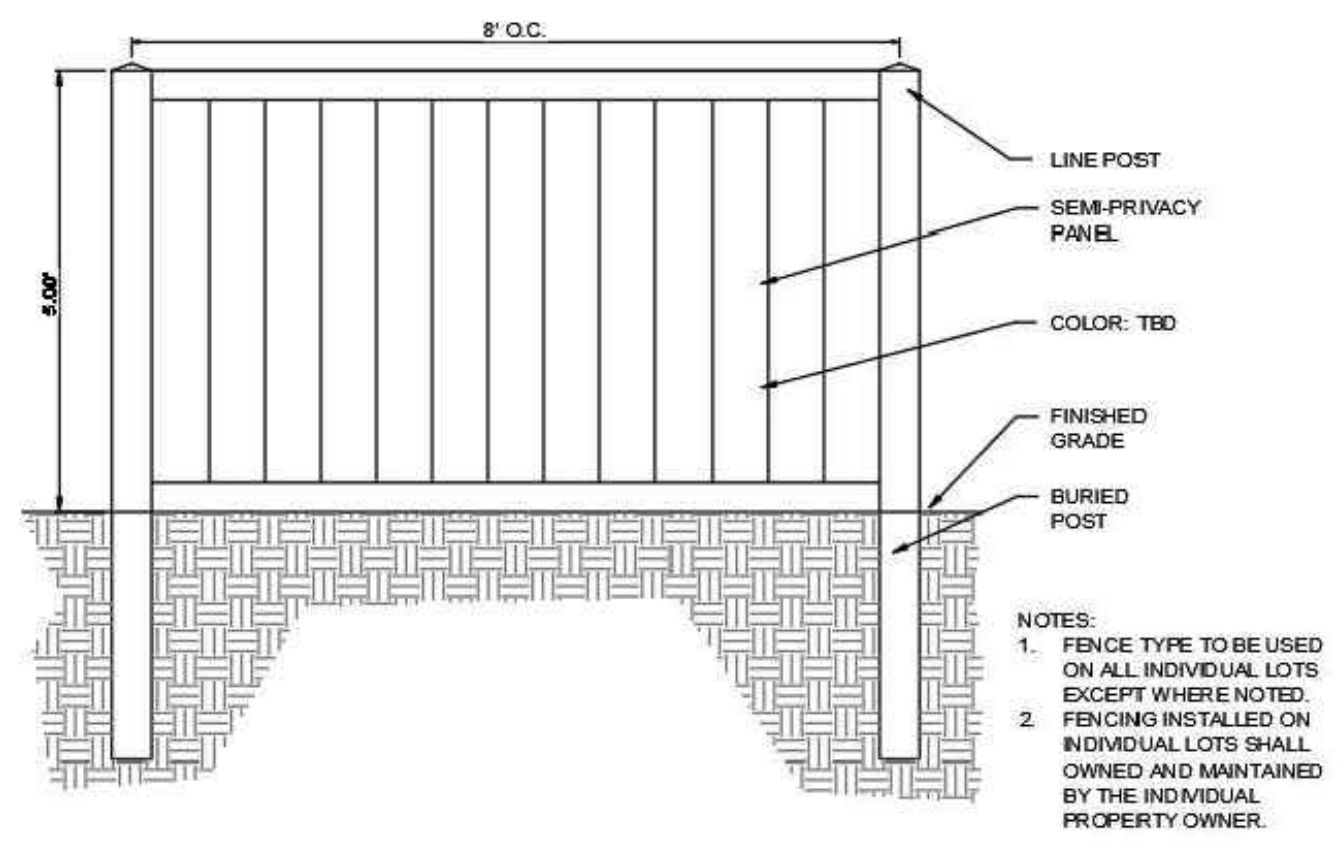


**TYPICAL SECTION 60' R.O.W.
RESIDENTIAL URBAN COLLECTOR**
NOT TO SCALE
APPLIES TO: ANTELOPE MEADOWS CIRCLE



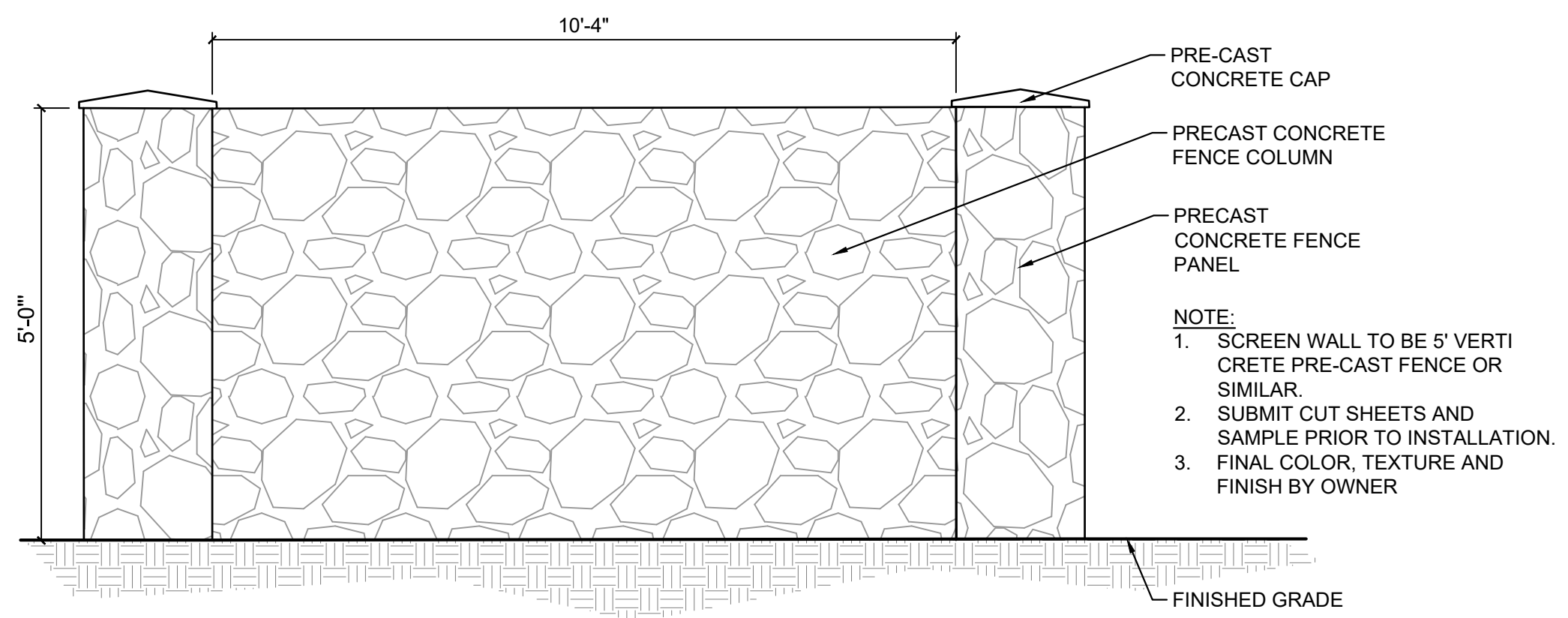
- GENERAL NOTES:
1. ALL WOOD TO BE PRESSURE TREATED RED CEDAR FINISH, OR PRE CAST CONCRETE.
 2. CONTRACTOR TO STAKE FENCE LOCATIONS FOR REVIEW AND APPROVAL PRIOR TO INSTALLATION.
 3. ALL RAIL MUST FACE OUTWARDS TOWARD THE STREET OR ADJACENT PROPERTY.
 4. MATERIAL AND COLOR TO BE FINALIZED AT TIME OF CONSTRUCTION DOCUMENTS.

1 SPLIT RAIL FENCE - 3 RAIL
NTS MS-PR-FAL-01



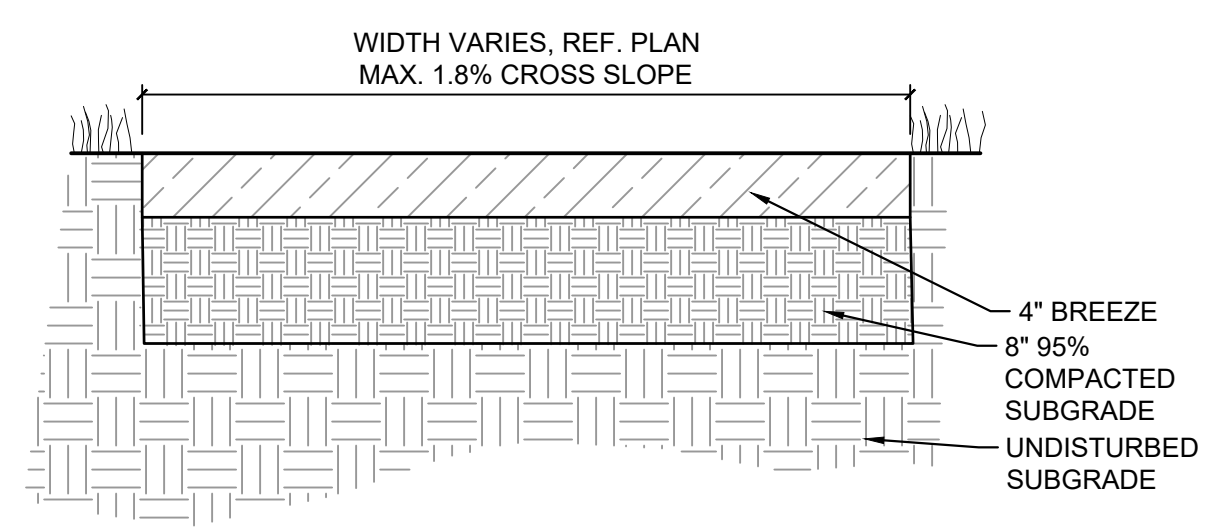
- NOTES:
1. FENCE TYPE TO BE USED ON ALL INDIVIDUAL LOTS EXCEPT WHERE NOTED.
 2. FENCING INSTALLED ON INDIVIDUAL LOTS SHALL OWNED AND MAINTAINED BY THE INDIVIDUAL PROPERTY OWNER.

2 5' VINYL FENCE
NTS



- NOTE:
1. SCREEN WALL TO BE 5' VERTI CRETE PRE-CAST FENCE OR SIMILAR.
 2. SUBMIT CUT SHEETS AND SAMPLE PRIOR TO INSTALLATION.
 3. FINAL COLOR, TEXTURE AND FINISH BY OWNER

3 5' CONCRETE SCREEN WALL ELEVATION
NTS MS-STD-FC-24



4 BREEZE PATH
NTS MS-STD-PV-02

FILE LOCATION: S:\21.1208.001\FALCON HIGHLANDS\100.DWG\104.PLAN SETS\DEVELOPMENT PLAN\DT03.DWG

FALCON HIGHLANDS

EL PASO COUNTY, CO

PLANNED UNIT DEVELOPMENT AND PRELIMINARY PLAN

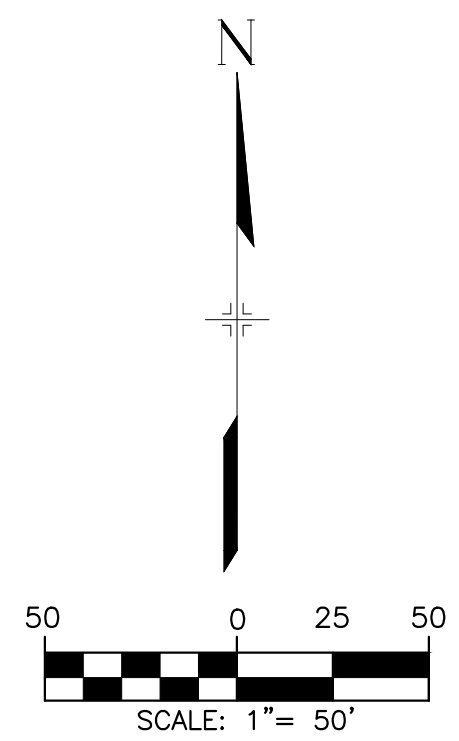
A PORTION OF SECTION 12, TOWNSHIP 13 SOUTH, RANGE 65 WEST OF THE SIXTH PRINCIPAL MERIDIAN, COUNTY OF EL PASO, STATE OF COLORADO

CONSULTANTS:
 PLANNER/ LANDSCAPE ARCHITECT:
Matrix 2435 RESEARCH PARKWAY, SUITE 300, COLORADO SPRINGS, CO 80920
 PHONE: (719) 575-0100, FAX: (719) 575-0208
 CIVIL ENGINEER:
 ATWELL LLC 6200 S. SYRACUSE WAY, SUITE 470, GREENWOOD VILLAGE, CO 80111

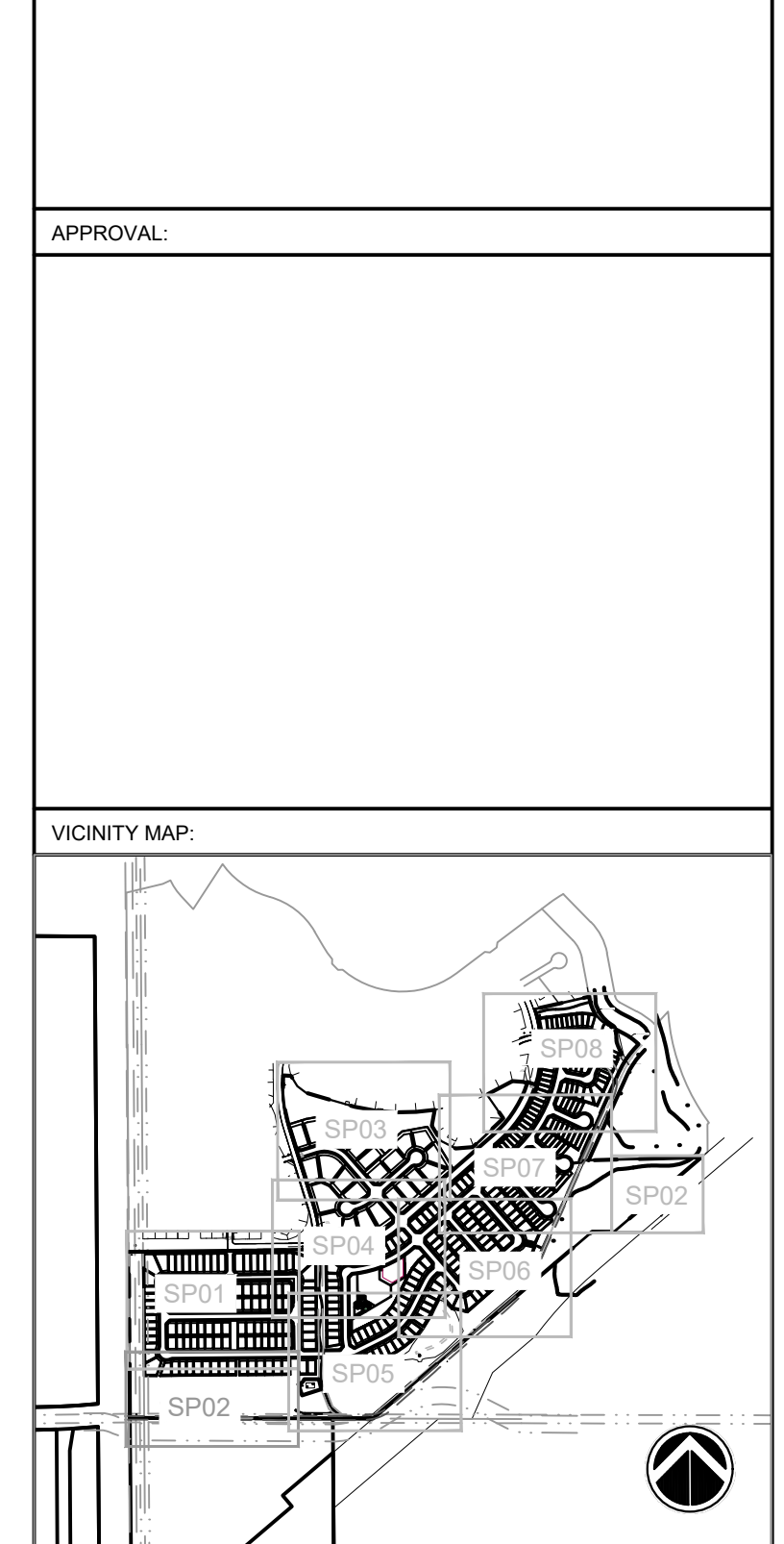
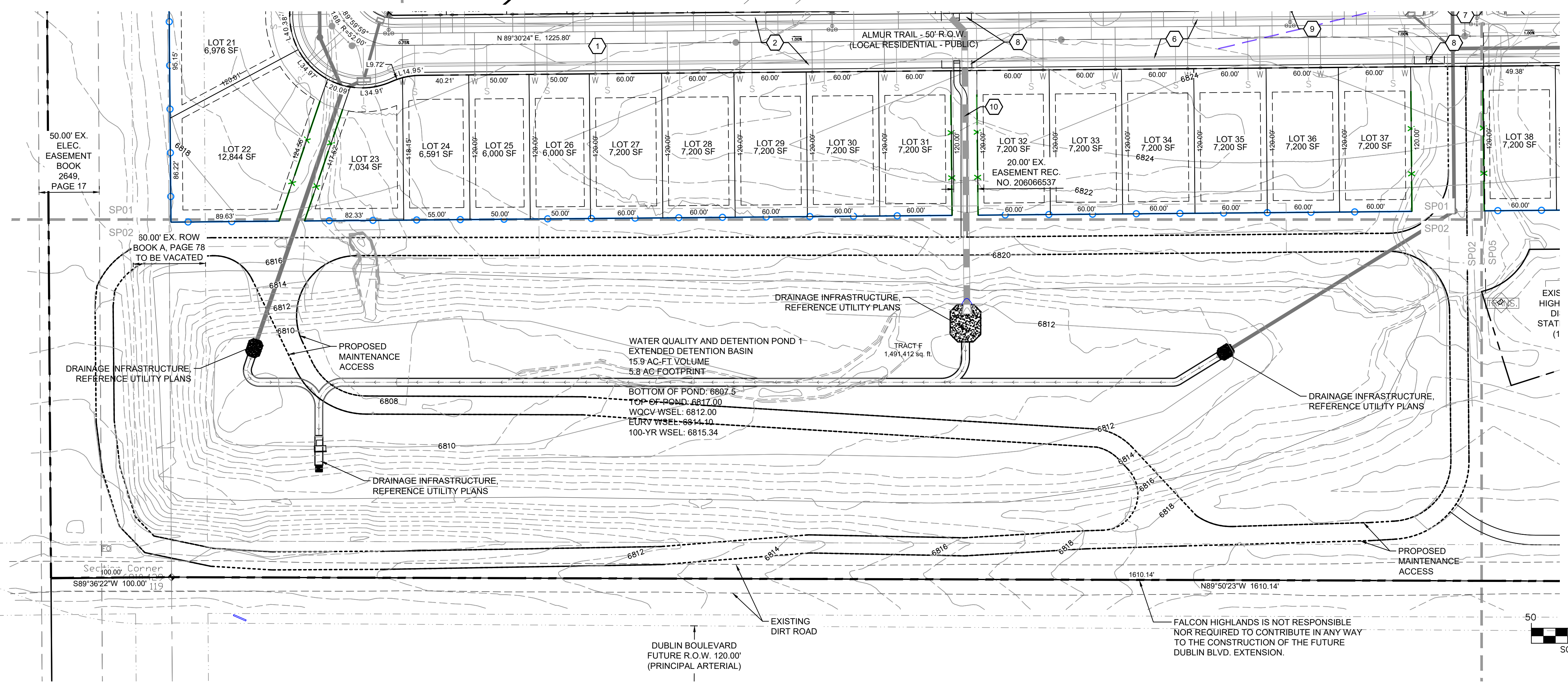
OWNER/DEVELOPER:
CHALLENGER COMMUNITIES
 8605 EXPLORER DR., SUITE 250, COLORADO SPRINGS, CO 80920

LEGEND

- 1 ASPHALT SURFACE (TYPICAL)
 - 2 CONCRETE SIDEWALK
 - 3 MONUMENT SIGN
 - 4 CONCRETE CROSSSPAN (6' TYPICAL)
 - 5 CURB AND GUTTER (TYPE A)
 - 6 CURB AND GUTTER (OPTIONAL TYPE C)
 - 7 PEDESTRIAN INTERSECTION RAMP (SD_2-40 & 2-41)
 - 8 PARALLEL PEDESTRIAN RAMP (SD_2-50)
 - 9 PROPOSED FIRE HYDRANT LOCATION
 - 10 COMPACTED BREEZE TRAIL (5' TYPICAL)
 - 11 SIGHT DISTANCE TRIANGLE (TYPICAL)
- SPLIT RAIL FENCE
 - 5' VINYL FENCE
 - 5' CONCRETE NOISE WALL
 - PROPOSED EASEMENT
 - PROPERTY BOUNDARY
 - SHEET MATCHLINE
 - SIGHT TRIANGLE
 - PROPOSED UTILITY STRUCTURES
 - PROPOSED CONTOURS
 - EXISTING CONTOURS
 - FLOODPLAIN



PROTECTED WETLAND MITIGATION AREA OF 2.5 ACRES
 USACE PERMIT NO.: 2000-00359, DATED DECEMBER 31, 2008. ISSUING OFFICE: ALBUQUERQUE DISTRICT CORPS OF ENGINEERS. WETLAND MITIGATION PER PERMIT #2000-00359 TO BE VERIFIED PRIOR TO APPROVAL OF ADJACENT FINAL PLAT.



PROJECT:
FALCON HIGHLANDS PUDSP DEVELOPMENT PLAN

EL PASO COUNTY, CO
 JULY 20, 2023

REVISION HISTORY:

| NO. | DATE | DESCRIPTION | BY |
|-----|------------|---------------------|----|
| 0 | 08/26/2022 | PER COUNTY COMMENTS | AP |
| 1 | 09/08/2022 | PER COUNTY COMMENTS | AP |
| 2 | 04/20/2023 | PER COUNTY COMMENTS | RF |
| 3 | 07/20/2023 | PER COUNTY COMMENTS | RF |

DRAWING INFORMATION:
 PROJECT NO.: 21.1208.01
 DRAWN BY: AJP
 CHECKED BY: JRA
 APPROVED BY: JRA

SITE PLAN

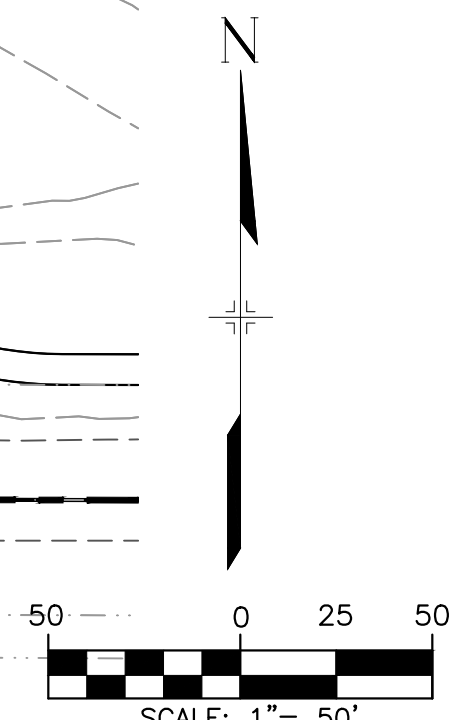
SP02

SHEET 6 OF 31

COUNTY FILE NO.: PUDSP-22-005

FILE LOCATION: S:\31.1208.001\FALCON HIGHLANDS\100.DWG\104.PLAN SET\DEVELOPMENT PLANS\SP01.DWG

FALCON HIGHLANDS IS NOT RESPONSIBLE NOR REQUIRED TO CONTRIBUTE IN ANY WAY TO THE CONSTRUCTION OF THE FUTURE DUBLIN BLVD. EXTENSION.



FALCON HIGHLANDS

EL PASO COUNTY, CO

PLANNED UNIT DEVELOPMENT AND PRELIMINARY PLAN

A PORTION OF SECTION 12, TOWNSHIP 13 SOUTH, RANGE 65 WEST OF THE SIXTH PRINCIPAL MERIDIAN, COUNTY OF EL PASO, STATE OF COLORADO

CONSULTANTS:
 PLANNER/ LANDSCAPE ARCHITECT:
Matrix 2435 RESEARCH PARKWAY, SUITE 300, COLORADO SPRINGS, CO 80920
 PHONE: (719) 575-0100 FAX: (719) 575-0208
 CIVIL ENGINEER:
 ATWELL LLC 6200 S. SYRACUSE WAY, SUITE 470, GREENWOOD VILLAGE, CO 80111

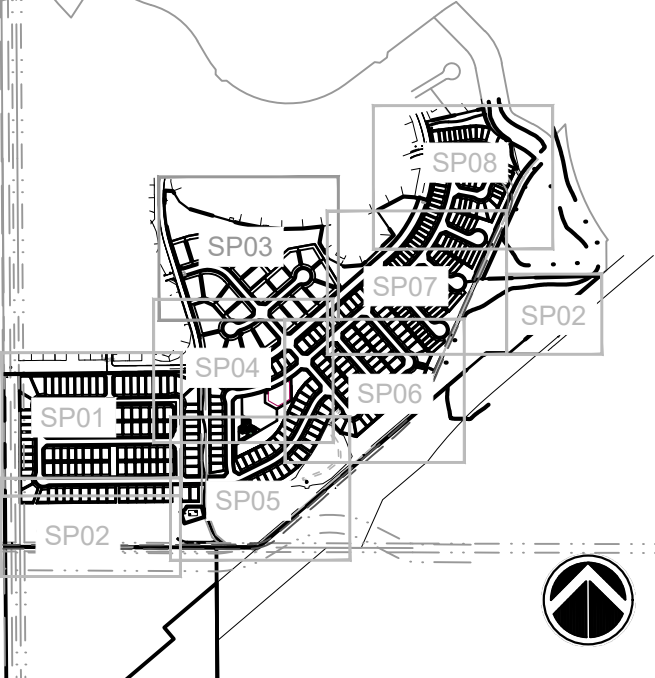
OWNER/DEVELOPER:
CHALLENGER COMMUNITIES
 8605 EXPLORER DR. SUITE 250, COLORADO SPRINGS, CO 80920

LEGEND

- 1 ASPHALT SURFACE (TYPICAL)
 - 2 CONCRETE SIDEWALK
 - 3 MONUMENT SIGN
 - 4 CONCRETE CROSSSPAN (6' TYPICAL)
 - 5 CURB AND GUTTER (TYPE A)
 - 6 CURB AND GUTTER (OPTIONAL TYPE C)
 - 7 PEDESTRIAN INTERSECTION RAMP (SD_2-40 & 2-41)
 - 8 PARALLEL PEDESTRIAN RAMP (SD_2-50)
 - 9 PROPOSED FIRE HYDRANT LOCATION
 - 10 COMPACTED BREEZE TRAIL (5' TYPICAL)
 - 11 SIGHT DISTANCE TRIANGLE (TYPICAL)
- SPLIT RAIL FENCE
 - 5' VINYL FENCE
 - 5' CONCRETE NOISE WALL
 - PROPOSED EASEMENT
 - PROPERTY BOUNDARY
 - SHEET MATCHLINE
 - SIGHT TRIANGLE
 - PROPOSED UTILITY STRUCTURES
 - PROPOSED CONTOURS
 - EXISTING CONTOURS
 - FLOODPLAIN

APPROVAL:

VICINITY MAP:



PROJECT:

FALCON HIGHLANDS PUDSP DEVELOPMENT PLAN

EL PASO COUNTY, CO
 JULY 20, 2023

REVISION HISTORY:

| NO. | DATE | DESCRIPTION | BY |
|-----|------------|---------------------|----|
| 0 | 08/26/2022 | PER COUNTY COMMENTS | AP |
| 1 | 09/08/2022 | PER COUNTY COMMENTS | AP |
| 2 | 04/20/2023 | PER COUNTY COMMENTS | RF |
| 3 | 07/20/2023 | PER COUNTY COMMENTS | RF |

DRAWING INFORMATION:

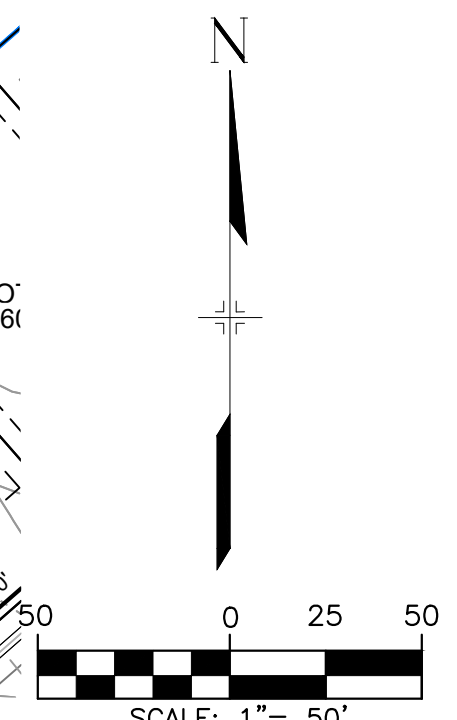
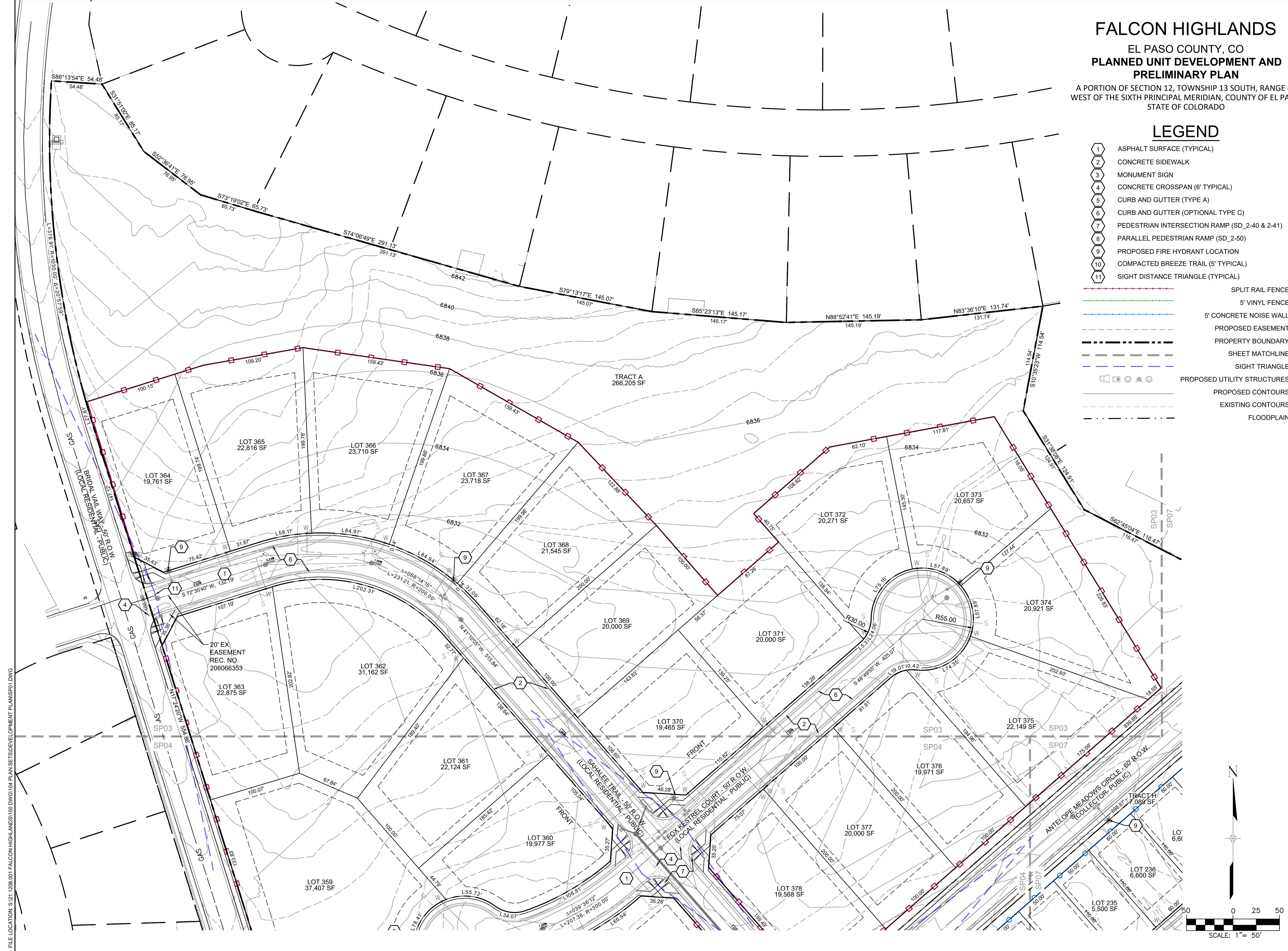
PROJECT NO: 21.1208.01
 DRAWN BY: AJP
 CHECKED BY: JRA
 APPROVED BY: JRA
 SHEET TITLE:

SITE PLAN

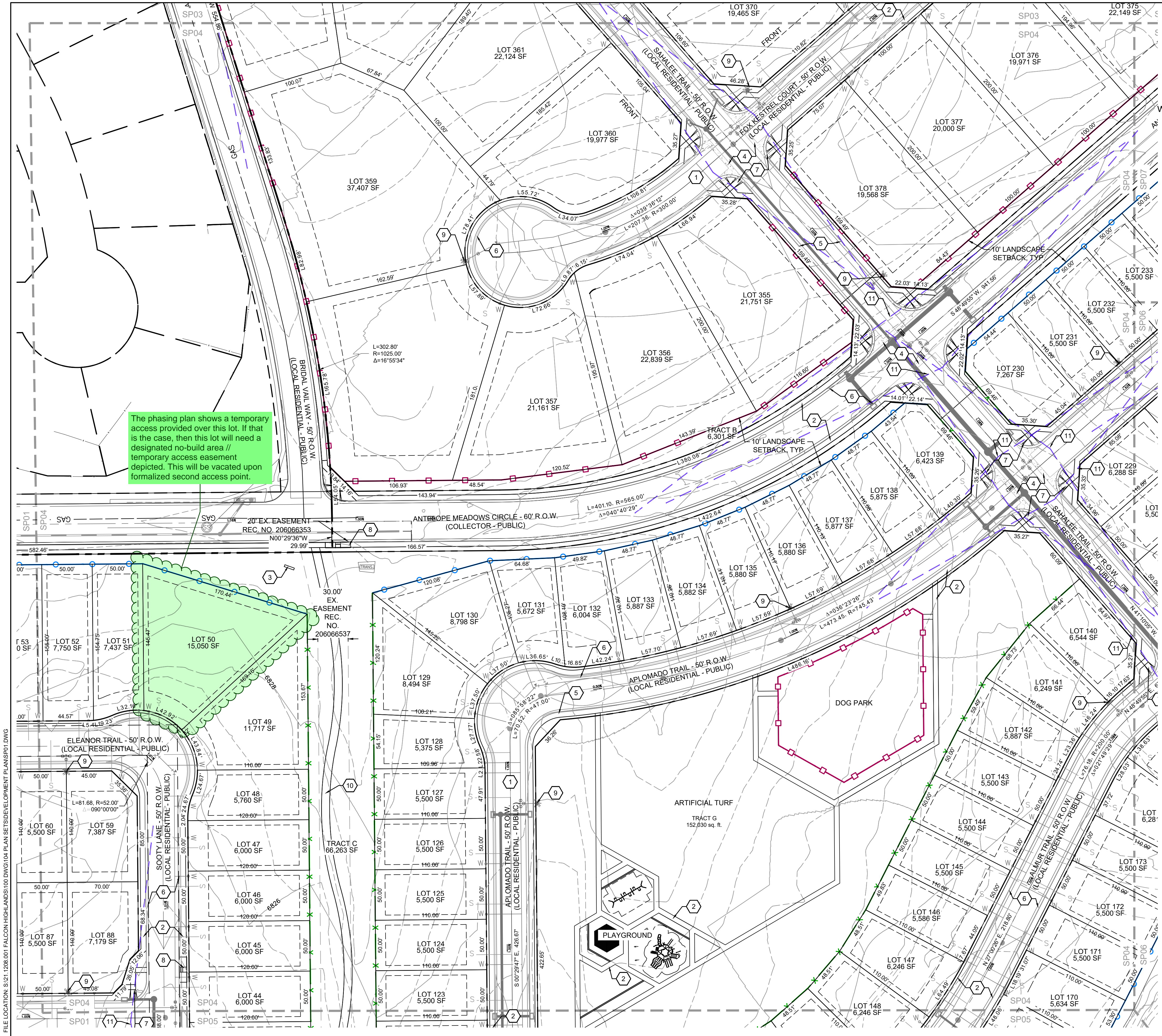
SP03

SHEET 7 OF 31

COUNTY FILE NO: PUDSP-22-005



FILE LOCATION: S:\31.1208.001 FALCON HIGHLANDS\100 DWG\104 PLAN SET\SIDE DEVELOPMENT PLANS\SP03.DWG



The phasing plan shows a temporary access provided over this lot. If that is the case, then this lot will need a designated no-build area // temporary access easement depicted. This will be vacated upon formalized second access point.

FALCON HIGHLANDS

EL PASO COUNTY, CO

PLANNED UNIT DEVELOPMENT AND PRELIMINARY PLAN

A PORTION OF SECTION 12, TOWNSHIP 13 SOUTH, RANGE 65 WEST OF THE SIXTH PRINCIPAL MERIDIAN, COUNTY OF EL PASO, STATE OF COLORADO

LEGEND


- 1 ASPHALT SURFACE (TYPICAL)
 - 2 CONCRETE SIDEWALK
 - 3 MONUMENT SIGN
 - 4 CONCRETE CROSSSPAN (6' TYPICAL)
 - 5 CURB AND GUTTER (TYPE A)
 - 6 CURB AND GUTTER (OPTIONAL TYPE C)
 - 7 PEDESTRIAN INTERSECTION RAMP (SD_2-40 & 2-41)
 - 8 PARALLEL PEDESTRIAN RAMP (SD_2-50)
 - 9 PROPOSED FIRE HYDRANT LOCATION
 - 10 COMPACTED BREEZE TRAIL (5' TYPICAL)
 - 11 SIGHT DISTANCE TRIANGLE (TYPICAL)
-
- SPLIT RAIL FENCE
 - 5' VINYL FENCE
 - 5' CONCRETE NOISE WALL
 - PROPOSED EASEMENT
 - PROPERTY BOUNDARY
 - SHEET MATCHLINE
 - SIGHT TRIANGLE
 - PROPOSED UTILITY STRUCTURES
 - PROPOSED CONTOURS
 - EXISTING CONTOURS
 - FLOODPLAIN

CONSULTANTS:
 PLANNER/ LANDSCAPE ARCHITECT:
Matrix 2435 RESEARCH PARKWAY,
 SUITE 300
 COLORADO SPRINGS, CO 80920
 PHONE: (719) 575-0100
 FAX: (719) 575-0208

CIVIL ENGINEER:
 ATWELL LLC
 6200 S. SYRACUSE WAY
 SUITE 470
 GREENWOOD VILLAGE, CO 80111

OWNER/DEVELOPER:
CHALLENGER COMMUNITIES
 8605 EXPLORER DR.
 SUITE 250
 COLORADO SPRINGS, CO 80920

APPROVAL:



PROJECT:
FALCON HIGHLANDS PUDSP DEVELOPMENT PLAN

EL PASO COUNTY, CO
 JULY 20, 2023

REVISION HISTORY:

| NO. | DATE | DESCRIPTION | BY |
|-----|------------|---------------------|----|
| 0 | 08/26/2022 | PER COUNTY COMMENTS | AP |
| 1 | 09/08/2022 | PER COUNTY COMMENTS | AP |
| 2 | 04/20/2023 | PER COUNTY COMMENTS | RF |
| 3 | 07/20/2023 | PER COUNTY COMMENTS | RF |

DRAWING INFORMATION:

PROJECT NO: 21.1208.01

DRAWN BY: AJP

CHECKED BY: JRA

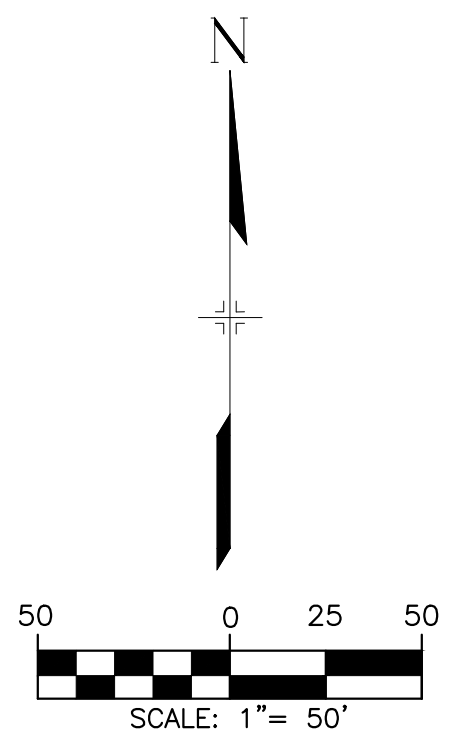
APPROVED BY: JRA

SHEET TITLE:

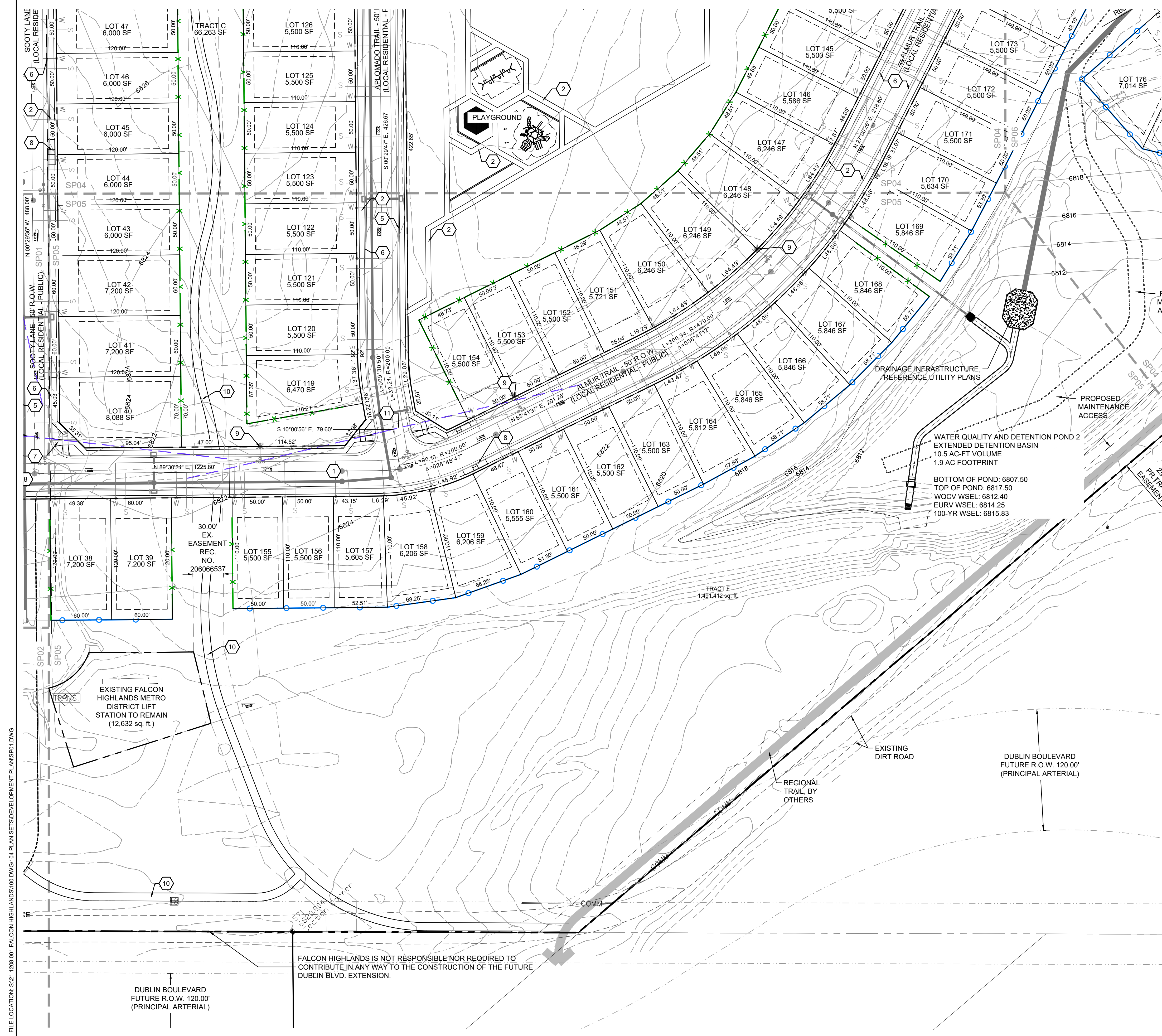
SITE PLAN

SP04

SHEET 8 OF 31



FILE LOCATION: S:\31.1208.001\FALCON HIGHLANDS\100.DWG\104.PLAN SETS\DEVELOPMENT PLANS\SP04.DWG



FALCON HIGHLANDS

EL PASO COUNTY, CO

PLANNED UNIT DEVELOPMENT AND PRELIMINARY PLAN

A PORTION OF SECTION 12, TOWNSHIP 13 SOUTH, RANGE 65 WEST OF THE SIXTH PRINCIPAL MERIDIAN, COUNTY OF EL PASO, STATE OF COLORADO

- ### LEGEND
- 1 ASPHALT SURFACE (TYPICAL)
 - 2 CONCRETE SIDEWALK
 - 3 MONUMENT SIGN
 - 4 CONCRETE CROSSPAN (6' TYPICAL)
 - 5 CURB AND GUTTER (TYPE A)
 - 6 CURB AND GUTTER (OPTIONAL TYPE C)
 - 7 PEDESTRIAN INTERSECTION RAMP (SD_2-40 & 2-41)
 - 8 PARALLEL PEDESTRIAN RAMP (SD_2-50)
 - 9 PROPOSED FIRE HYDRANT LOCATION
 - 10 COMPACTED BREEZE TRAIL (5' TYPICAL)
 - 11 SIGHT DISTANCE TRIANGLE (TYPICAL)

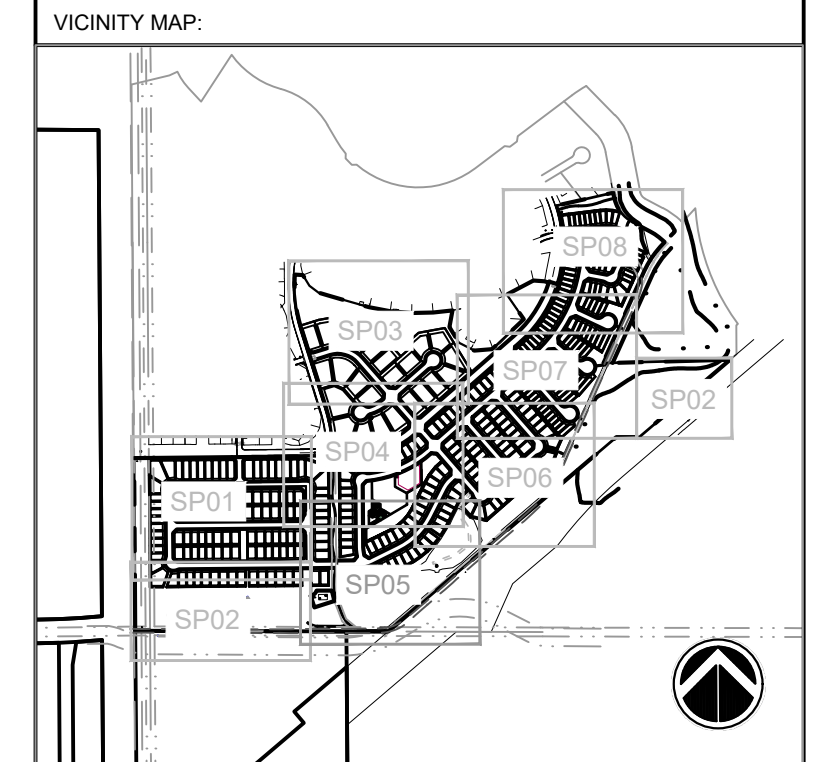

- SPLIT RAIL FENCE
- 5' VINYL FENCE
- 5' CONCRETE NOISE WALL
- PROPOSED EASEMENT
- PROPERTY BOUNDARY
- SHEET MATCHLINE
- SIGHT TRIANGLE
- PROPOSED UTILITY STRUCTURES
- PROPOSED CONTOURS
- EXISTING CONTOURS
- FLOODPLAIN

CONSULTANTS:
 PLANNER/ LANDSCAPE ARCHITECT:
Matrix
 2435 RESEARCH PARKWAY,
 SUITE 300
 COLORADO SPRINGS, CO 80920
 PHONE: (719) 575-0100
 FAX: (719) 575-0208

CIVIL ENGINEER:
 ATWELL LLC
 6200 S. SYRACUSE WAY
 SUITE 470
 GREENWOOD VILLAGE, CO 80111

OWNER/DEVELOPER:
CHALLENGER COMMUNITIES
 8605 EXPLORER DR.
 SUITE 250
 COLORADO SPRINGS, CO 80920

APPROVAL:



DRAWING INFORMATION:

PROJECT NO: 21.1208.01
 DRAWN BY: AJP
 CHECKED BY: JRA
 APPROVED BY: JRA

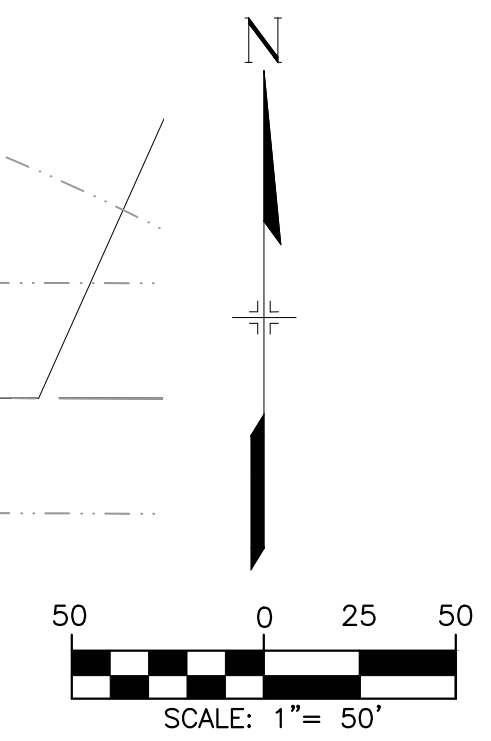
SHEET TITLE:

SITE PLAN

SP05

SHEET 9 OF 31

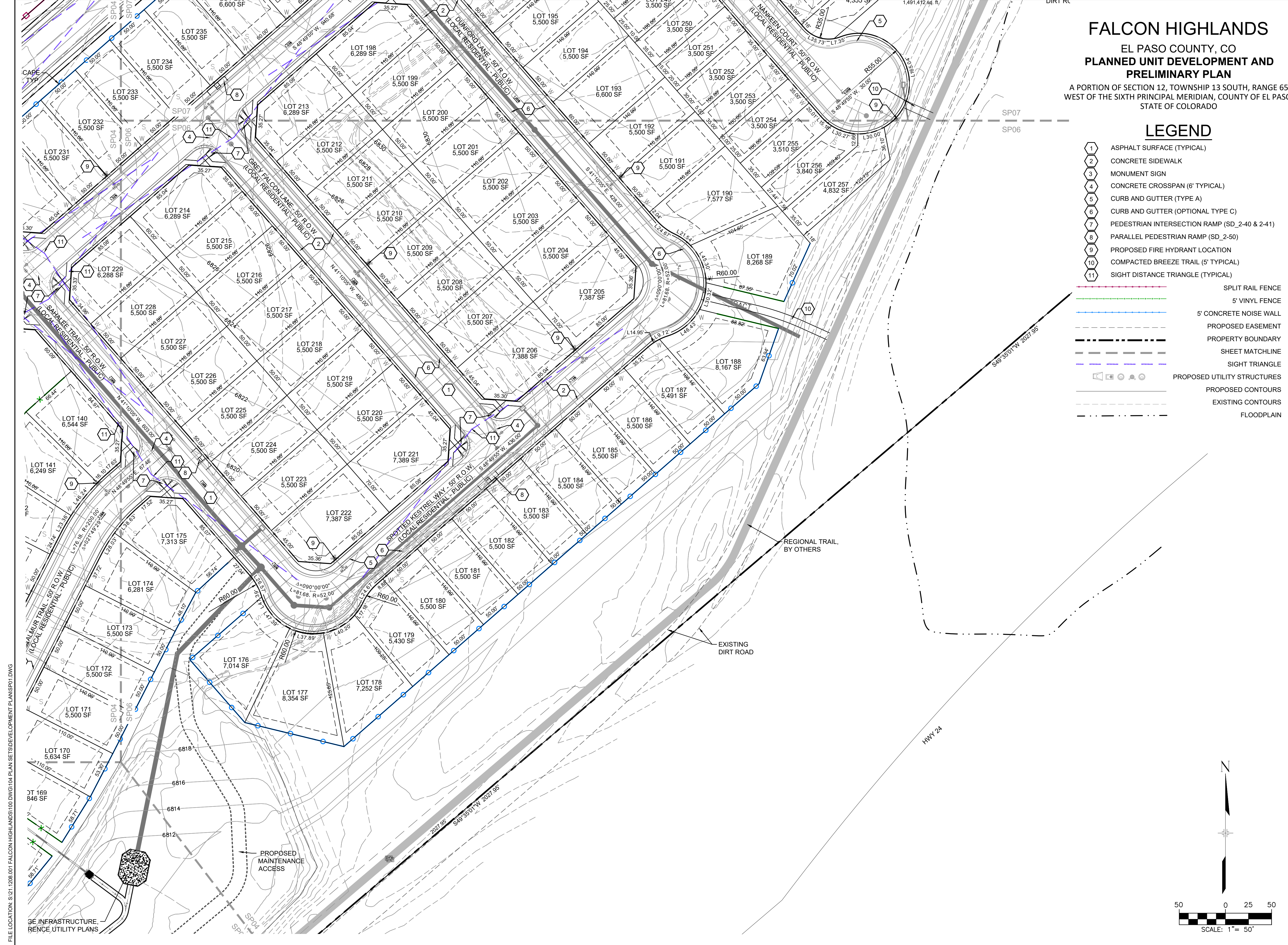
COUNTY FILE NO: PUDSP-22-005



FILE LOCATION: S:\31.1208.001\FALCON HIGHLANDS\100.DWG\104.PLAN SET\DEVELOPMENT PLANS\SP01.DWG

FALCON HIGHLANDS IS NOT RESPONSIBLE NOR REQUIRED TO CONTRIBUTE IN ANY WAY TO THE CONSTRUCTION OF THE FUTURE DUBLIN BLVD. EXTENSION.

DUBLIN BOULEVARD
 FUTURE R.O.W. 120.00'
 (PRINCIPAL ARTERIAL)



FALCON HIGHLANDS

EL PASO COUNTY, CO

PLANNED UNIT DEVELOPMENT AND PRELIMINARY PLAN

A PORTION OF SECTION 12, TOWNSHIP 13 SOUTH, RANGE 65 WEST OF THE SIXTH PRINCIPAL MERIDIAN, COUNTY OF EL PASO, STATE OF COLORADO

LEGEND


- 1 ASPHALT SURFACE (TYPICAL)
 - 2 CONCRETE SIDEWALK
 - 3 MONUMENT SIGN
 - 4 CONCRETE CROSSSPAN (6' TYPICAL)
 - 5 CURB AND GUTTER (TYPE A)
 - 6 CURB AND GUTTER (OPTIONAL TYPE C)
 - 7 PEDESTRIAN INTERSECTION RAMP (SD_2-40 & 2-41)
 - 8 PARALLEL PEDESTRIAN RAMP (SD_2-50)
 - 9 PROPOSED FIRE HYDRANT LOCATION
 - 10 COMPACTED BREEZE TRAIL (5' TYPICAL)
 - 11 SIGHT DISTANCE TRIANGLE (TYPICAL)
-
- SPLIT RAIL FENCE
 - 5' VINYL FENCE
 - 5' CONCRETE NOISE WALL
 - PROPOSED EASEMENT
 - PROPERTY BOUNDARY
 - SHEET MATCHLINE
 - SIGHT TRIANGLE
 - PROPOSED UTILITY STRUCTURES
 - PROPOSED CONTOURS
 - EXISTING CONTOURS
 - FLOODPLAIN

CONSULTANTS:
 PLANNER/ LANDSCAPE ARCHITECT:
Matrix 2435 RESEARCH PARKWAY,
 SUITE 300 COLORADO SPRINGS, CO 80920
 PHONE: (719) 575-0100
 FAX: (719) 575-0208

CIVIL ENGINEER:
 ATWELL LLC
 6200 S. SYRACUSE WAY
 SUITE 470 GREENWOOD VILLAGE, CO 80111

OWNER/DEVELOPER:
CHALLENGER COMMUNITIES
 8605 EXPLORER DR.
 SUITE 250
 COLORADO SPRINGS, CO 80920

APPROVAL:



PROJECT:

FALCON HIGHLANDS PUDSP DEVELOPMENT PLAN

EL PASO COUNTY, CO
 JULY 20, 2023

REVISION HISTORY:

| NO. | DATE | DESCRIPTION | BY |
|-----|------------|---------------------|----|
| 0 | 08/26/2022 | PER COUNTY COMMENTS | AP |
| 1 | 09/08/2022 | PER COUNTY COMMENTS | AP |
| 2 | 04/20/2023 | PER COUNTY COMMENTS | RF |
| 3 | 07/20/2023 | PER COUNTY COMMENTS | RF |

DRAWING INFORMATION:

PROJECT NO: 21.1208.01

DRAWN BY: AJP

CHECKED BY: JRA

APPROVED BY: JRA

SHEET TITLE:

SITE PLAN

SP06

SHEET 10 OF 31

COUNTY FILE NO: PUDSP-22-005

FILE LOCATION: S:\31.1208.001\FALCON HIGHLANDS\100.DWG\104.PLAN SETS\DEVELOPMENT PLANS\SP06.DWG

FALCON HIGHLANDS

EL PASO COUNTY, CO

PLANNED UNIT DEVELOPMENT AND PRELIMINARY PLAN

A PORTION OF SECTION 12, TOWNSHIP 13 SOUTH, RANGE 65 WEST OF THE SIXTH PRINCIPAL MERIDIAN, COUNTY OF EL PASO STATE OF COLORADO

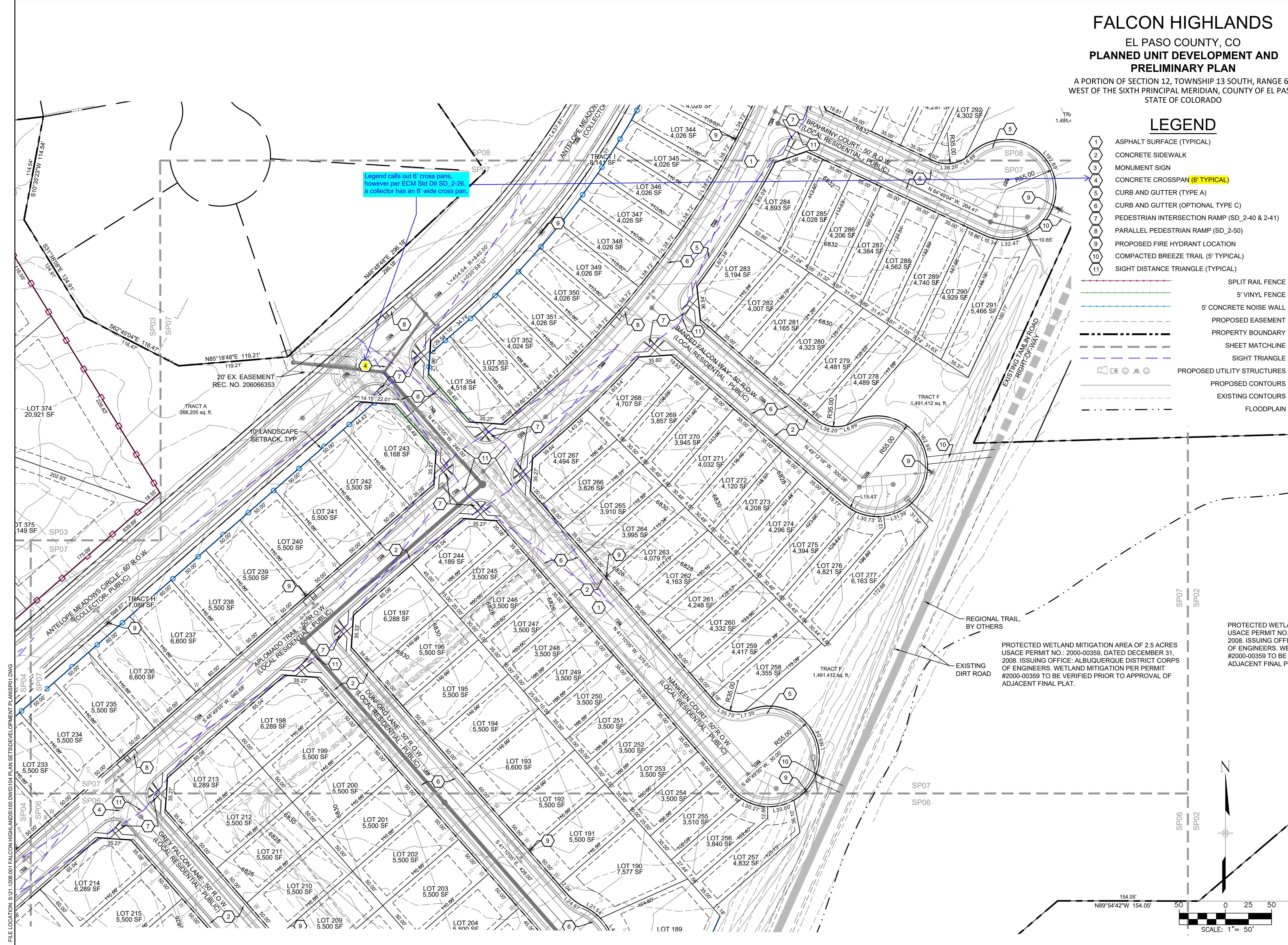
CONSULTANTS:
 PLANNER/ LANDSCAPE ARCHITECT:
Matrix 2435 RESEARCH PARKWAY, SUITE 300, COLORADO SPRINGS, CO 80920
 PHONE: (719) 575-0100 FAX: (719) 575-0208
 CIVIL ENGINEER:
 ATWELL LLC 6200 S. SYRACUSE WAY, SUITE 470, GREENWOOD VILLAGE, CO 80111

OWNER/DEVELOPER:
CHALLENGER COMMUNITIES
 8605 EXPLORER DR., SUITE 250, COLORADO SPRINGS, CO 80920

LEGEND

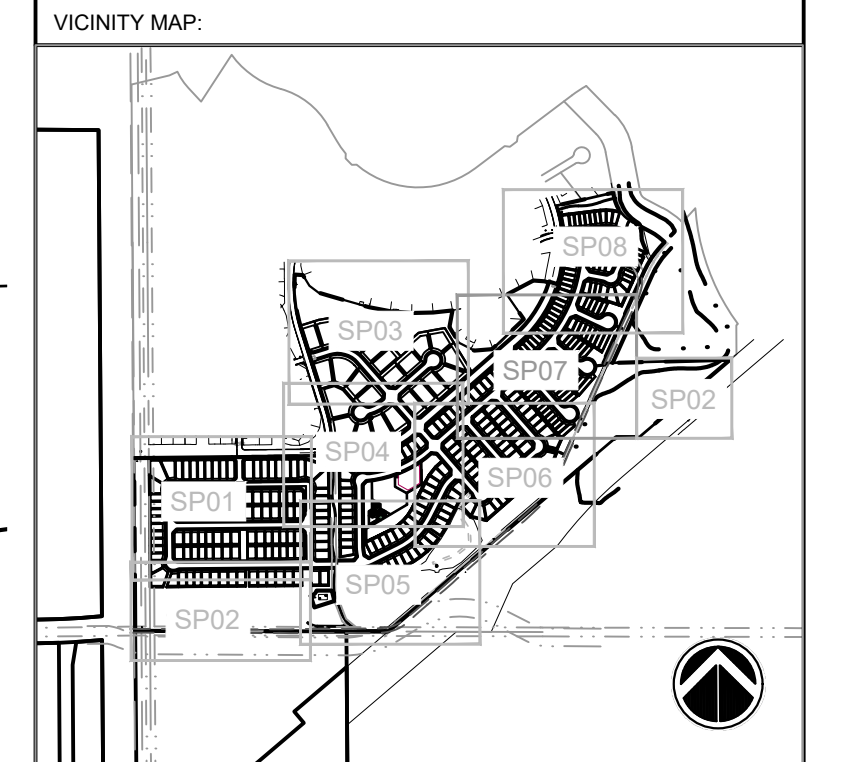
- 1 ASPHALT SURFACE (TYPICAL)
 - 2 CONCRETE SIDEWALK
 - 3 MONUMENT SIGN
 - 4 CONCRETE CROSSSPAN (6' TYPICAL)
 - 5 CURB AND GUTTER (TYPE A)
 - 6 CURB AND GUTTER (OPTIONAL TYPE C)
 - 7 PEDESTRIAN INTERSECTION RAMP (SD_2-40 & 2-41)
 - 8 PARALLEL PEDESTRIAN RAMP (SD_2-50)
 - 9 PROPOSED FIRE HYDRANT LOCATION
 - 10 COMPACTED BREEZE TRAIL (5' TYPICAL)
 - 11 SIGHT DISTANCE TRIANGLE (TYPICAL)
-
- SPLIT RAIL FENCE
 - 5' VINYL FENCE
 - 5' CONCRETE NOISE WALL
 - PROPOSED EASEMENT
 - PROPERTY BOUNDARY
 - SHEET MATCHLINE
 - SIGHT TRIANGLE
 - PROPOSED UTILITY STRUCTURES
 - PROPOSED CONTOURS
 - EXISTING CONTOURS
 - FLOODPLAIN

Legend calls out 6' cross pans, however per ECM Std Dtl SD_2-26, a collector has an 8' wide cross pan.



APPROVAL:

VICINITY MAP:



PROJECT:
FALCON HIGHLANDS PUDSP DEVELOPMENT PLAN

EL PASO COUNTY, CO
 JULY 20, 2023

REVISION HISTORY:

| NO. | DATE | DESCRIPTION | BY |
|-----|------------|---------------------|----|
| 0 | 08/26/2022 | PER COUNTY COMMENTS | AP |
| 1 | 09/08/2022 | PER COUNTY COMMENTS | AP |
| 2 | 04/20/2023 | PER COUNTY COMMENTS | RF |
| 3 | 07/20/2023 | PER COUNTY COMMENTS | RF |

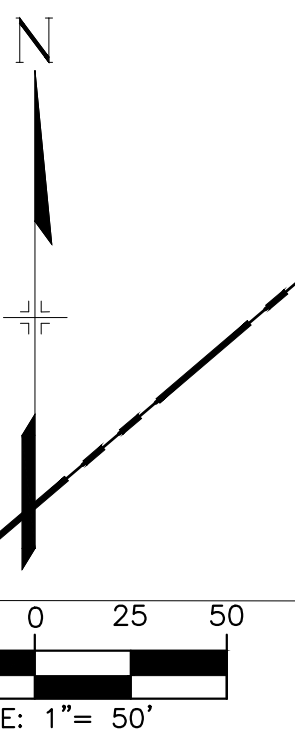
DRAWING INFORMATION:
 PROJECT NO.: 21.1208.01
 DRAWN BY: AJP
 CHECKED BY: JRA
 APPROVED BY: JRA
 SHEET TITLE:

SITE PLAN

SP07

SHEET 11 OF 31

COUNTY FILE NO.: PUDSP-22-005



PROTECTED WETLAND MITIGATION AREA OF 2.5 ACRES
 USACE PERMIT NO.: 2000-00359, DATED DECEMBER 31, 2008. ISSUING OFFICE: ALBUQUERQUE DISTRICT CORPS OF ENGINEERS. WETLAND MITIGATION PER PERMIT #2000-00359 TO BE VERIFIED PRIOR TO APPROVAL OF ADJACENT FINAL PLAT.

FILE LOCATION: S:\31.1208.001 FALCON HIGHLANDS\100 DWG\104 PLAN SET\DEVELOPMENT PLANS\SP07.DWG

FILE LOCATION: S:\31.1208.001\FALCON HIGHLANDS\100.DWG\104.PLAN SET\DEVELOPMENT PLANS\SP01.DWG

FALCON HIGHLANDS

EL PASO COUNTY, CO

PLANNED UNIT DEVELOPMENT AND PRELIMINARY PLAN

A PORTION OF SECTION 12, TOWNSHIP 13 SOUTH, RANGE 65 WEST OF THE SIXTH PRINCIPAL MERIDIAN, COUNTY OF EL PASO, STATE OF COLORADO

CONSULTANTS:
 PLANNER/ LANDSCAPE ARCHITECT:
Matrix 2435 RESEARCH PARKWAY, SUITE 300, COLORADO SPRINGS, CO 80920
 PHONE: (719) 575-0100 FAX: (719) 575-0208
 CIVIL ENGINEER:
 ATWELL LLC 6200 S. SYRACUSE WAY, SUITE 470, GREENWOOD VILLAGE, CO 80111

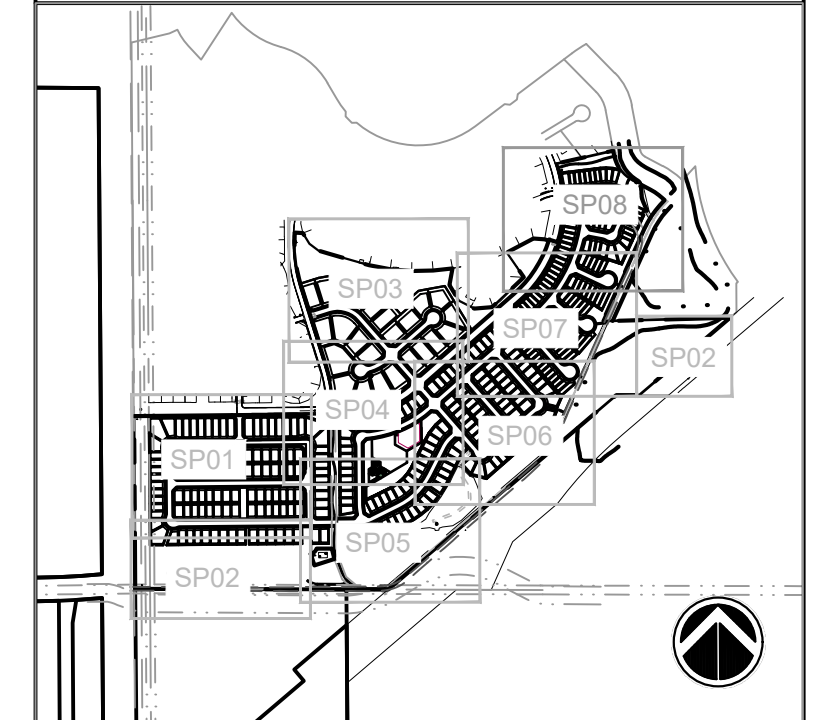
OWNER/DEVELOPER:
CHALLENGER COMMUNITIES
 8605 EXPLORER DR. SUITE 250, COLORADO SPRINGS, CO 80920

LEGEND

- 1 ASPHALT SURFACE (TYPICAL)
 - 2 CONCRETE SIDEWALK
 - 3 MONUMENT SIGN
 - 4 CONCRETE CROSSPAN (6' TYPICAL)
 - 5 CURB AND GUTTER (TYPE A)
 - 6 CURB AND GUTTER (OPTIONAL TYPE C)
 - 7 PEDESTRIAN INTERSECTION RAMP (SD_2-40 & 2-41)
 - 8 PARALLEL PEDESTRIAN RAMP (SD_2-50)
 - 9 PROPOSED FIRE HYDRANT LOCATION
 - 10 COMPACTED BREEZE TRAIL (5' TYPICAL)
 - 11 SIGHT DISTANCE TRIANGLE (TYPICAL)
- SPLIT RAIL FENCE
 - 5' VINYL FENCE
 - 5' CONCRETE NOISE WALL
 - PROPOSED EASEMENT
 - PROPERTY BOUNDARY
 - SHEET MATCHLINE
 - SIGHT TRIANGLE
 - PROPOSED UTILITY STRUCTURES
 - PROPOSED CONTOURS
 - EXISTING CONTOURS
 - FLOODPLAIN

APPROVAL:

VICINITY MAP:



PROJECT:
FALCON HIGHLANDS PUDSP DEVELOPMENT PLAN

EL PASO COUNTY, CO
 JULY 20, 2023

REVISION HISTORY:

| NO. | DATE | DESCRIPTION | BY |
|-----|------------|---------------------|----|
| 0 | 08/26/2022 | PER COUNTY COMMENTS | AP |
| 1 | 09/08/2022 | PER COUNTY COMMENTS | AP |
| 2 | 04/20/2023 | PER COUNTY COMMENTS | RF |
| 3 | 07/20/2023 | PER COUNTY COMMENTS | RF |

DRAWING INFORMATION:
 PROJECT NO: 21.1208.01
 DRAWN BY: AJP
 CHECKED BY: JRA
 APPROVED BY: JRA
 SHEET TITLE:

SITE PLAN

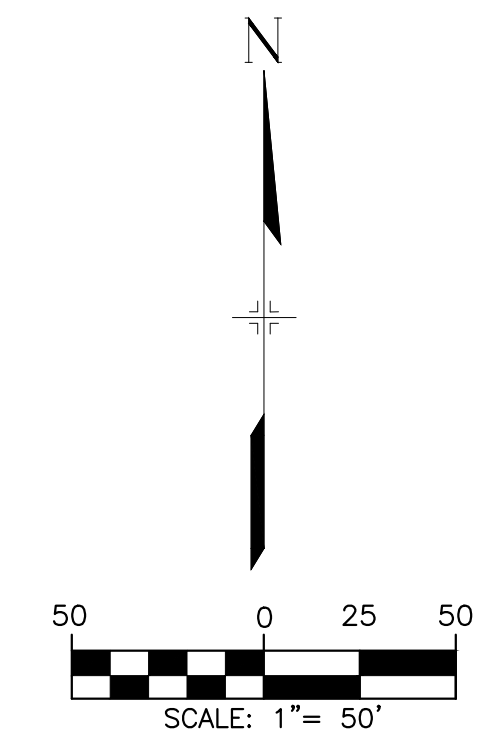
SP08

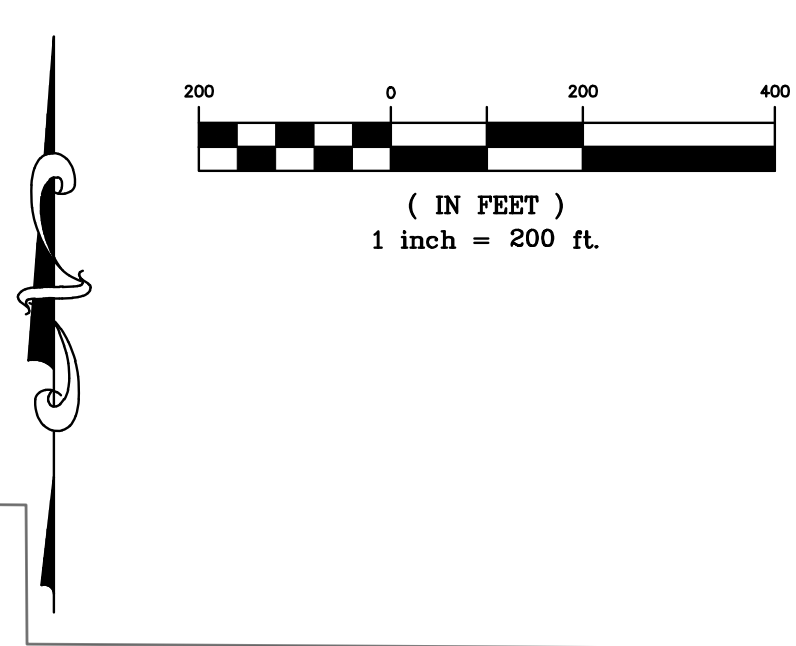
SHEET 12 OF 31

COUNTY FILE NO.: PUDSP-22-005



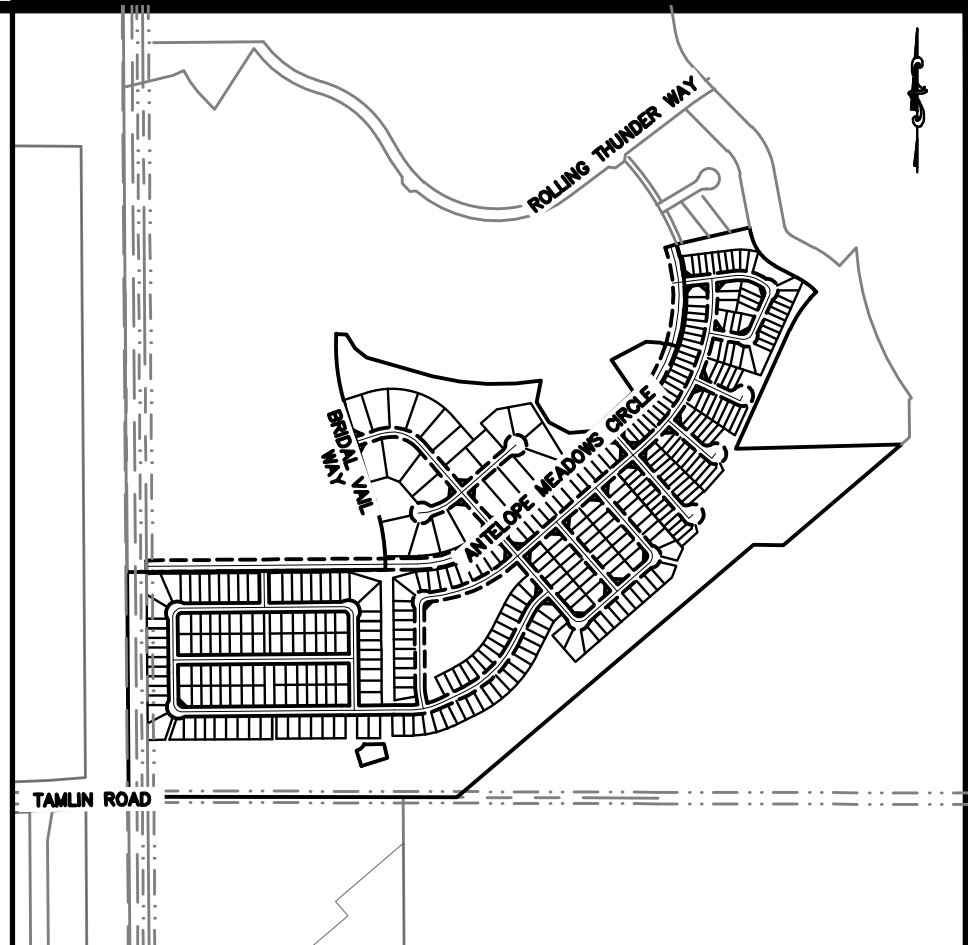
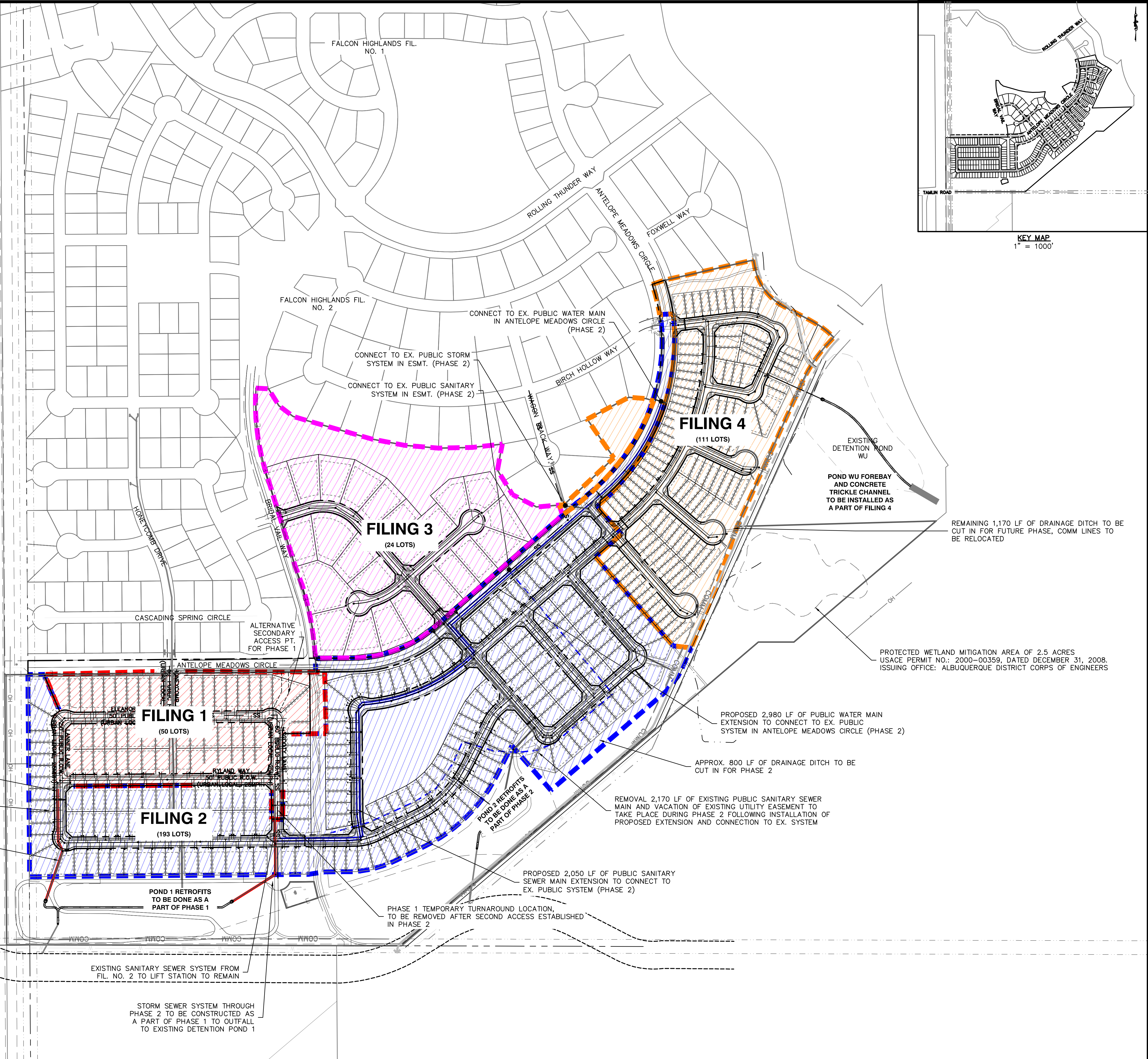
See comment on previous sheet regarding cross pans





- NOTES:**
1. THIS PHASING PLAN CONSISTS OF TWO INITIAL PHASES THAT ENCOMPASS A TOTAL OF 243 LOTS WHICH IS UNDERSTOOD TO BE THE NUMBER OF AVAILABLE WATER TAPS FOLLOWING CONSTRUCTION OF A PROPOSED WELL BY WOODMEN HILLS METRO DISTRICT. PHASE 1 CONSISTS OF 50 LOTS WHICH IS UNDERSTOOD TO BE THE NUMBER OF AVAILABLE WATER TAPS AT PRESENT WITH NO NEW ADDITIONAL WELL.
 2. THERE ARE TWO EXISTING DETENTION PONDS OWNED AND MAINTAINED BY EL PASO COUNTY WITHIN FALCON HIGHLANDS FILING NO. 3 - POND 1 (SOUTHWEST) AND POND 2 (SOUTH-CENTRAL).
 3. POND WU IS OWNED AND MAINTAINED BY EL PASO COUNTY AND IS CONSIDERED TRACT T WITHIN FALCON HIGHLANDS FILING NO. 2. THERE IS LIMITED CONSTRUCTION WITHIN POND WU FOR A FOREBAY AND TRICKLE CHANNEL FOR INFLOW FROM THE FUTURE PHASE TO THE NORTH EAST.
 4. PHASE 1 IS TO CONSIST OF 50 LOTS WITH A TEMPORARY TURNAROUND AT THE TERMINATION POINT OF THE PHASE'S SOUTH PUBLIC ROADWAYS. SHOULD A TEMPORARY SECONDARY ACCESS TO ANTELOPE MEADOWS CIRCLE BE REQUIRED, A CORNER LOT MAY ACT AS A TEMPORARY ACCESS. PHASE 2 INCLUDES A SECONDARY ACCESS CONNECTION TO ANTELOPE MEADOWS CIRCLE.
 5. EXISTING DETENTION POND 1 REQUIRES STORM INFRASTRUCTURE RETROFITTING AND EARTHWORK. STORM NETWORK IMPROVEMENTS THAT OUTFALL TO EXISTING DETENTION POND 1 AND RETROFITS ARE INCLUDED IN PHASE 1 AND ARE REQUIRED PRIOR TO CONSTRUCTION OF ALL OTHER PHASES TRIBUTARY TO EXISTING DETENTION POND 1 (PART OF PHASE 2).
 6. EXISTING DETENTION POND 2 REQUIRES STORM INFRASTRUCTURE RETROFITTING AND EARTHWORK. STORM NETWORK IMPROVEMENTS THAT OUTFALL TO EXISTING DETENTION POND 2 AND RETROFITS ARE INCLUDED IN PHASE 2 AND ARE REQUIRED PRIOR TO CONSTRUCTION OF ALL OTHER PHASES TRIBUTARY TO EXISTING DETENTION POND 2 (PART OF PHASE 2 AND FUTURE PHASES).
 7. SIGNIFICANT UTILITY INSTALLATIONS THAT ARE REQUIRED FOR CONTINUED SERVICE, DRAINAGE, AND LOOPING ARE SHOWN ON THIS PLAN. MORE DETAILED LOCATIONS OF UTILITY STUBS BETWEEN PHASES ARE SHOWN ON THE PRELIMINARY UTILITY PLANS.
 8. THE EXISTING SANITARY SEWER FROM FALCON HIGHLANDS FILING NO. 2 IS TO BE MAINTAINED AND REPLACED AS SHOWN ON THIS PLAN. THE EXISTING 30' UTILITY EASEMENT THAT THE EXISTING SYSTEM IS WITHIN IS TO BE VACATED AS A PART OF PHASE 2 FOLLOWING REPLACEMENT AND REMOVAL OF THE FILING NO. 2 SYSTEM. CONSTRUCTION PHASING IS TO MAINTAIN SERVICE FROM FALCON HIGHLANDS FILING NO. 2 TO THE EXISTING LIFT STATION. ANY DEMOLITION OF THE EXISTING SANITARY SEWER SYSTEM WITHIN FALCON HIGHLANDS SOUTH THAT SERVICES FALCON HIGHLANDS FILING NO. 2 IS TO BE REROUTED FOR CONTINUED SERVICE PRIOR TO DEMO AND VACATION OF THE UTILITY EASEMENT. THE PHASING PLAN REFLECTS THIS CONSTRUCTION SEQUENCING.

- LEGEND:**
- - - - - FILING 1
 - - - - - FILING 2
 - - - - - FILING 3
 - - - - - FILING 4



811
Know what's below.
Call before you dig.

THE LOCATIONS OF EXISTING UNDERGROUND UTILITIES ARE SHOWN IN AN APPROXIMATE WAY ONLY AND HAVE NOT BEEN INDEPENDENTLY VERIFIED BY THE OWNER OR ITS REPRESENTATIVE. THE CONTRACTOR SHALL DETERMINE THE EXACT LOCATION OF ALL EXISTING UTILITIES BEFORE COMMENCING WORK, AND AGREES TO BE FULLY RESPONSIBLE FOR ANY AND ALL DAMAGES WHICH MIGHT BE OCCASIONED BY THE CONTRACTOR'S FAILURE TO EXACTLY LOCATE AND PRESERVE ANY AND ALL UNDERGROUND UTILITIES.

NOTICE: CONSTRUCTION SITE SAFETY IS THE SOLE RESPONSIBILITY OF THE CONTRACTOR. NEITHER THE OWNER NOR THE ENGINEER SHALL BE EXPECTED TO ASSUME ANY RESPONSIBILITY FOR SAFETY OF THE WORK OF PERSONS ENGAGED IN THE WORK, OF ANY NEARBY STRUCTURES, OR OF ANY OTHER PERSONS.

COPYRIGHT © 2023 ATWELL LLC. NO REPRODUCTION SHALL BE MADE WITHOUT THE PRIOR WRITTEN CONSENT OF ATWELL LLC.

ATWELL
866.850.4200 www.atwell-group.com
12295 ORACLE BLVD, STE. 100
COLORADO SPRINGS, CO 80921
303.462.1100

CHALLENGER HOMES
8605 EXPLORER DRIVE
SUITE 250
COLORADO SPRINGS, CO 80920
719.598.5192
CONTACT: JIM BYERS

CHALLENGER HOMES
FALCON HIGHLANDS SOUTH
EL PASO COUNTY, COLORADO
PHASING PLANS
UTILITY PHASING PLAN

CLIENT: CHALLENGER HOMES

DATE: 08/23/2022

| | | | |
|---|-------------------------------|------------|------|
| A | 1st SUBMITTAL TO JURISDICTION | 08/23/2022 | - AP |
| B | 2nd SUBMITTAL TO JURISDICTION | 09/08/2022 | - AP |
| C | 3rd SUBMITTAL TO JURISDICTION | 04/20/2023 | - BE |
| D | 4th SUBMITTAL TO JURISDICTION | 07/21/2023 | - BE |

REVISIONS

| | | | |
|-----------|----------|-----|-----|
| DR. | ARP | CH. | RDL |
| P.M. | RDL | | |
| JOB | 21005234 | | |
| SHEET NO. | 13 | | |

CAD FILE: 21005234_PPHASING.DWG



THE LOCATIONS OF EXISTING UNDERGROUND UTILITIES ARE SHOWN IN AN APPROXIMATE WAY ONLY AND HAVE NOT BEEN INDEPENDENTLY VERIFIED BY THE CONTRACTOR. THE CONTRACTOR SHALL DETERMINE THE EXACT LOCATION OF ALL EXISTING UTILITIES BEFORE COMMENCING WORK, AND AGREES TO BE FULLY RESPONSIBLE FOR ANY AND ALL DAMAGES WHICH MIGHT BE OCCASIONED BY THE CONTRACTOR'S FAILURE TO EXACTLY LOCATE AND PRESERVE ANY AND ALL UNDERGROUND UTILITIES.

NOTICE: CONSTRUCTION, SITE SAFETY IS THE SOLE RESPONSIBILITY OF THE CONTRACTOR. NEITHER THE OWNER NOR THE ENGINEER SHALL BE EXPECTED TO ASSUME ANY RESPONSIBILITY FOR SAFETY OF THE WORK OF PERSONS ENGAGED IN THE WORK, OF ANY NEARBY STRUCTURES, OR OF ANY OTHER PERSONS.

COPYRIGHT © 2023 ATWELL LLC. NO REPRODUCTION SHALL BE MADE WITHOUT THE PRIOR WRITTEN CONSENT OF ATWELL LLC.

ATWELL
 866.850.4200 www.atwell-group.com
 12295 ORACLE BLVD., STE. 300
 COLORADO SPRINGS, CO 80921
 303.462.1100

CHALLENGER HOMES
 8605 EXPLORER DRIVE
 SUITE 250
 COLORADO SPRINGS, CO 80920
 719.598.5192
 CONTACT: JIM BYERS

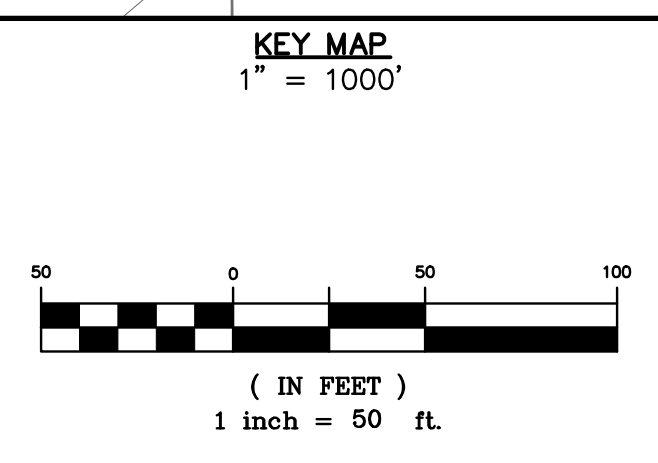
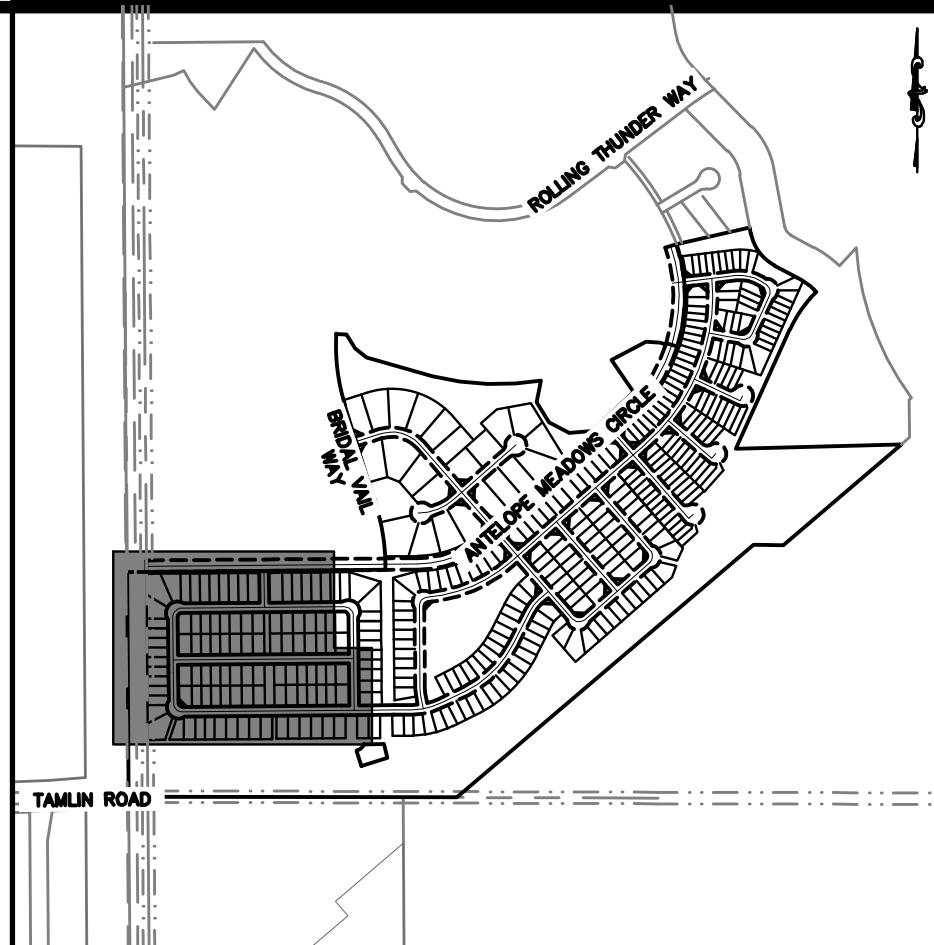
CHALLENGER HOMES
 FALCON HIGHLANDS SOUTH
 EL PASO COUNTY, COLORADO
 PRELIMINARY UTILITY PLANS
 SITE 1

CLIENT: CHALLENGER HOMES
 DATE: 08/23/2022

| | | | |
|---|-------------------------------|------------|-------|
| A | 1st SUBMITTAL TO JURISDICTION | 08/23/2022 | - AP |
| B | 2nd SUBMITTAL TO JURISDICTION | 09/08/2022 | - AP |
| C | 3rd SUBMITTAL TO JURISDICTION | 04/20/2023 | - BE |
| D | 4th SUBMITTAL TO JURISDICTION | 07/21/2023 | - CBS |

REVISIONS

DR. ARP CH. RDL
 P.M. RDL
 JOB 21005234
 SHEET NO. 14

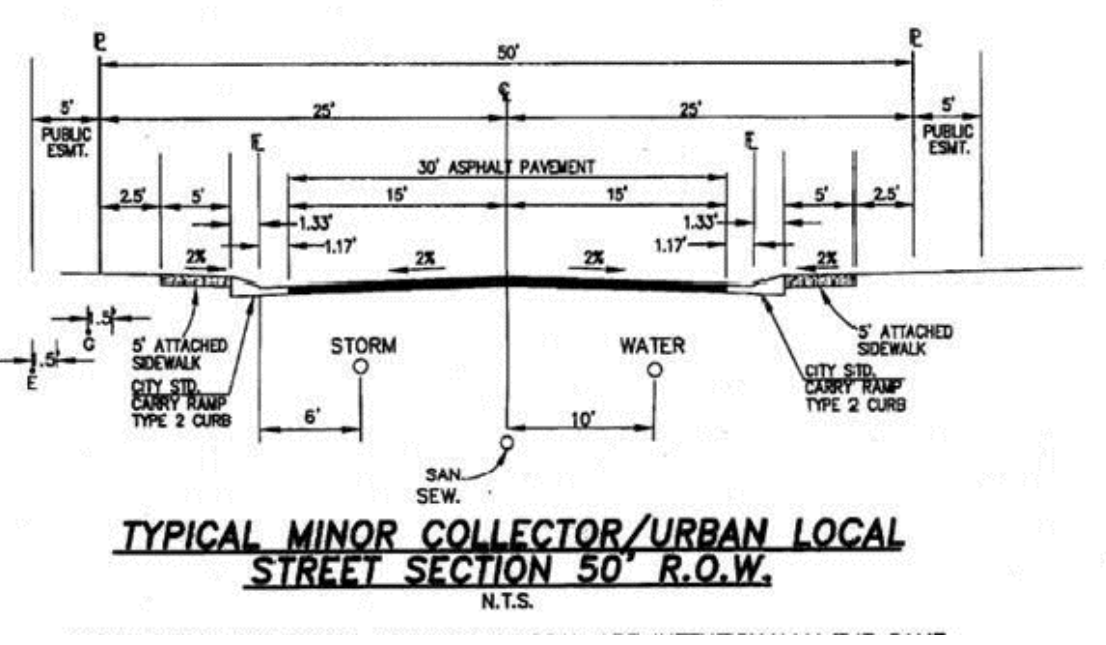


- NOTES:**
1. ALL WATER MAIN TO BE 8" C900 PVC DR18 UNLESS OTHERWISE NOTED.
 2. SANITARY SEWER MAIN TO BE 8" SDR35 PVC UNLESS OTHERWISE NOTED.
 3. ALL SANITARY SEWER MANHOLES TO BE 5' DIAMETER UNLESS OTHERWISE NOTED.
 4. WATER SERVICES TO BE 3/4" COPPER K.
 5. SANITARY SEWER SERVICES TO BE 4" PVC WITH WYE CONNECTIONS TO THE MAIN.

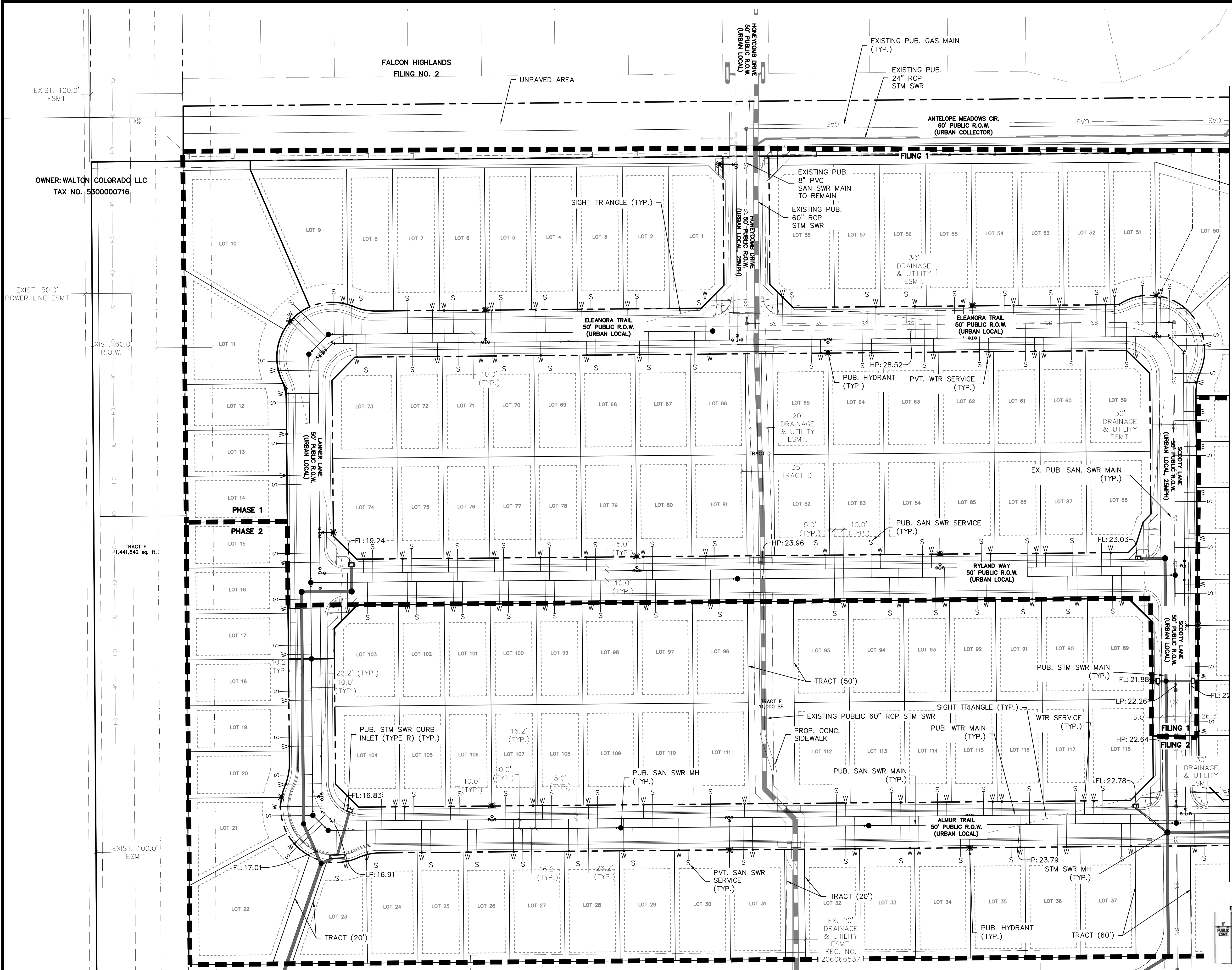
LEGEND

| | |
|--|-----------------------------|
| | PROPERTY BOUNDARY |
| | PROPOSED RIGHT-OF-WAY |
| | EXISTING RIGHT-OF-WAY |
| | PROPOSED LOT LINE |
| | EXISTING LOT LINE |
| | FLOODPLAIN DELINEATION LINE |
| | SIGHT TRIANGLE LINE |
| | PROPOSED CURB & GUTTER |
| | EXISTING CURB & GUTTER |
| | PROPOSED SIDEWALK |
| | EXISTING SIDEWALK |
| | PROPOSED EASEMENT |
| | EXISTING EASEMENT |
| | PROPOSED SANITARY |
| | EXISTING SANITARY |
| | PROPOSED SANITARY SERVICE |
| | PROPOSED STORM |
| | EXISTING STORM |
| | PROPOSED WATER |
| | EXISTING WATER |
| | PROPOSED WATER SERVICE |
| | PROPOSED HYDRANT |
| | EXISTING HYDRANT |
| | PROPOSED WATER VALVE |
| | STORM INLET |
| | HIGH POINT |
| | LOW POINT |

TYPICAL CROSS SECTION - UTILITIES LOCATION
 N.T.S.



- UTILITY TYPICAL SECTION NOTES:**
1. STORM SEWERS SHALL MAINTAIN A 10' CLEAR SEPARATION FROM WATER.
 2. ELECTRIC CONDUITS SHALL BE ON THE OPPOSITE SIDE OF THE STREET FROM WATER.
 3. FOR 40'-WIDE STREET SECTIONS, MAINTAIN WATER 10 FEET AWAY FROM SANITARY SEWER AT STREET CENTERLINE.
 4. FOR 50'-WIDE RIGHT-OF-WAY (ROW), A 5'-WIDE SIDEWALK AND UTILITY EASEMENTS ARE REQUIRED ADJACENT TO THE STREET ROW. FIVE FOOT (5') WIDE ATTACHED SIDEWALK IS USED WITH ELECTRIC UTILITIES BEHIND WALK-IN EASEMENT.



OWNER: WALTON COLORADO LLC
 TAX NO. 5300000716

EXIST. 50.0' POWER LINE ESMT

EXIST. 60.0' R.O.W.

TRACT F
 1,441,842 sq. ft.

EXIST. 100.0' ESMT

MATCH LINE SEE SHEET 15

MATCH LINE SEE SHEET 17

REC. NO. 206066537

THE LOCATIONS OF EXISTING UNDERGROUND UTILITIES ARE SHOWN IN AN APPROXIMATE WAY ONLY AND HAVE NOT BEEN INDEPENDENTLY VERIFIED BY THE OWNER OR ITS REPRESENTATIVE. THE CONTRACTOR SHALL DETERMINE THE EXACT LOCATION OF ALL EXISTING UTILITIES BEFORE COMMENCING WORK, AND AGREES TO BE FULLY RESPONSIBLE FOR ANY AND ALL DAMAGES WHICH MIGHT BE OCCASIONED BY THE CONTRACTOR'S FAILURE TO EXACTLY LOCATE AND PRESERVE ANY AND ALL UNDERGROUND UTILITIES.

NOTICE: CONSTRUCTION SITE SAFETY IS THE SOLE RESPONSIBILITY OF THE CONTRACTOR. NEITHER THE OWNER NOR THE ENGINEER SHALL BE EXPECTED TO ASSUME ANY RESPONSIBILITY FOR SAFETY OF THE WORK OF PERSONS ENGAGED IN THE WORK, OF ANY NEARBY STRUCTURES, OR OF ANY OTHER PERSONS.

COPYRIGHT © 2023 ATWELL LLC. NO REPRODUCTION SHALL BE MADE WITHOUT THE PRIOR WRITTEN CONSENT OF ATWELL LLC.

ATWELL
866.850.4200 www.atwell-group.com
12295 GRACIE BLVD, STE. 300
COLORADO SPRINGS, CO 80921
303.462.1100

CHALLENGER HOMES
8605 EXPLORER DRIVE
SUITE 250
COLORADO SPRINGS, CO 80920
719.598.5192
CONTACT: JIM BYERS

CHALLENGER HOMES
FALCON HIGHLANDS SOUTH
EL PASO COUNTY, COLORADO
PRELIMINARY UTILITY PLANS
SITE 2

CLIENT: CHALLENGER HOMES

DATE: 08/23/2022

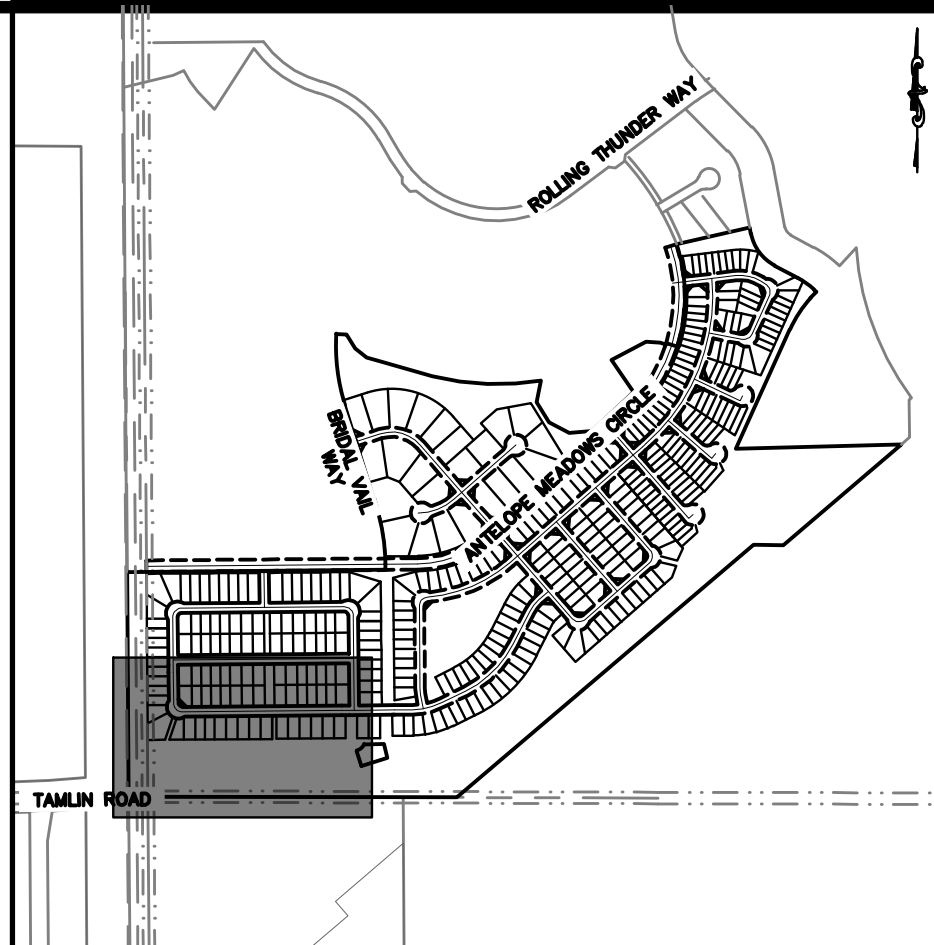
| | | |
|---|-------------------------------|-----------------|
| A | 1st SUBMITTAL TO JURISDICTION | 08/23/2022 - AP |
| B | 2nd SUBMITTAL TO JURISDICTION | 09/08/2022 - AP |
| C | 3rd SUBMITTAL TO JURISDICTION | 04/20/2023 - BE |
| D | 4th SUBMITTAL TO JURISDICTION | 07/01/2023 - BE |

REVISIONS

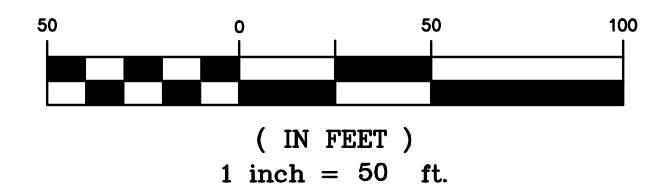
DR. ARP | CH. RDL
P.M. RDL

JOB: 21005234
SHEET NO. 15

CAD FILE: 21005234-PLAN-PRELIM UTILITIES.DWG



KEY MAP
1" = 1000'

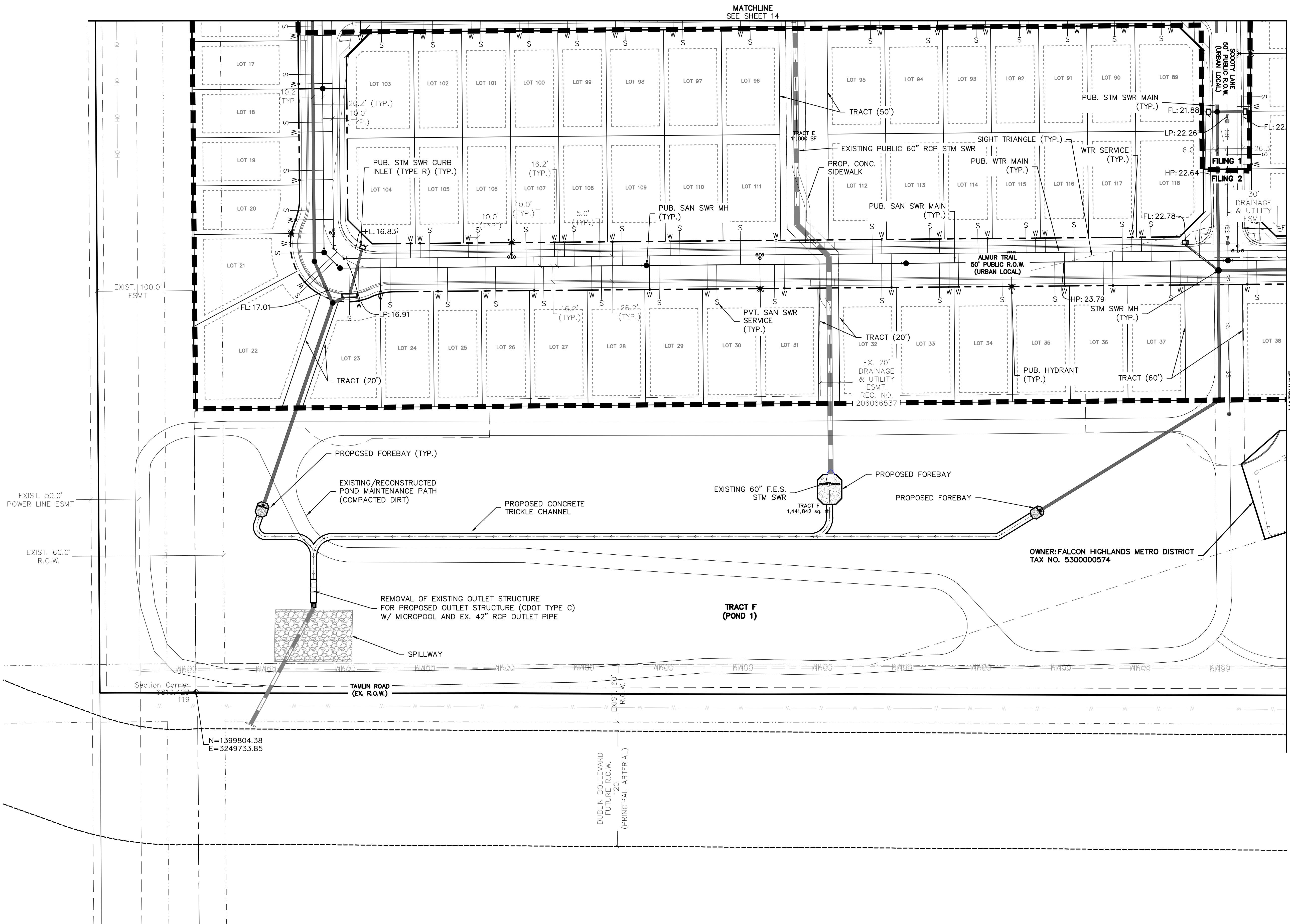


NOTES:

1. ALL WATER MAIN TO BE 8" C900 PVC DR18 UNLESS OTHERWISE NOTED.
2. SANITARY SEWER MAIN TO BE 8" SDR35 PVC UNLESS OTHERWISE NOTED.
3. ALL SANITARY SEWER MANHOLES TO BE 5' DIAMETER UNLESS OTHERWISE NOTED.
4. WATER SERVICES TO BE 3/4" COPPER K.
5. SANITARY SEWER SERVICES TO BE 4" PVC WITH WYE CONNECTIONS TO THE MAIN.

LEGEND

| | |
|--|-----------------------------|
| | PROPERTY BOUNDARY |
| | PROPOSED RIGHT-OF-WAY |
| | EXISTING RIGHT-OF-WAY |
| | PROPOSED LOT LINE |
| | EXISTING LOT LINE |
| | FLOODPLAIN DELINEATION LINE |
| | SIGHT TRIANGLE LINE |
| | PROPOSED CURB & GUTTER |
| | EXISTING CURB & GUTTER |
| | PROPOSED SIDEWALK |
| | EXISTING SIDEWALK |
| | PROPOSED EASEMENT |
| | EXISTING EASEMENT |
| | PROPOSED SANITARY |
| | EXISTING SANITARY |
| | PROPOSED SANITARY SERVICE |
| | EXISTING SANITARY SERVICE |
| | PROPOSED STORM |
| | EXISTING STORM |
| | PROPOSED WATER |
| | EXISTING WATER |
| | PROPOSED WATER SERVICE |
| | PROPOSED HYDRANT |
| | EXISTING HYDRANT |
| | PROPOSED WATER VALVE |
| | STORM INLET |
| | HIGH POINT |
| | LOW POINT |



MATCHLINE
SEE SHEET 14

MATCHLINE
SEE SHEET 17

OWNER: FALCON HIGHLANDS METRO DISTRICT
TAX NO. 5300000574

N=1399804.38
E=3249733.85

DUBLIN BOULEVARD
FUTURE R.O.W.
120'
(PRINCIPAL ARTERIAL)

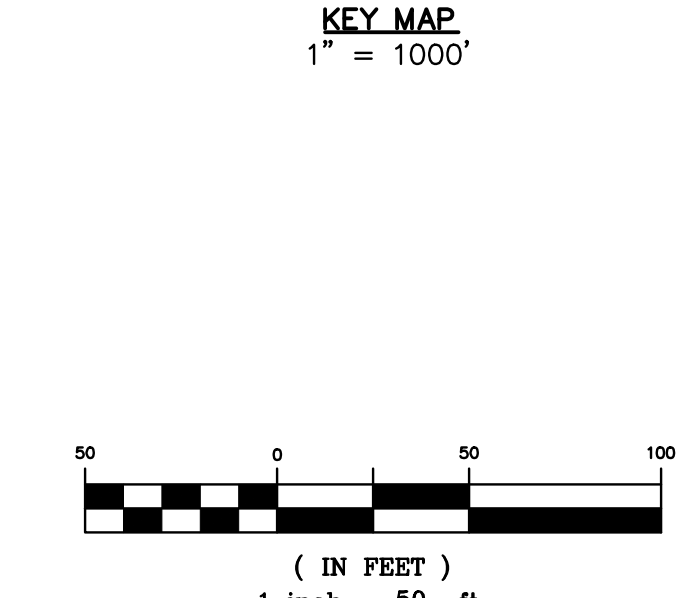
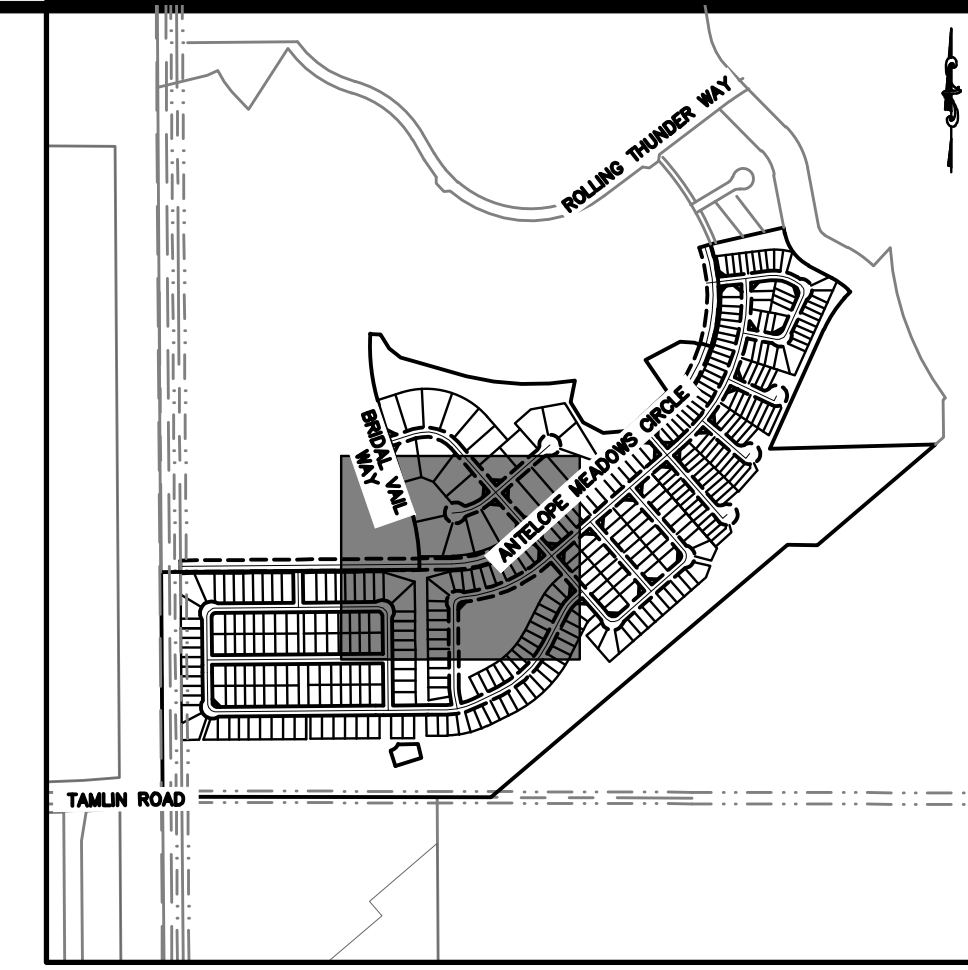
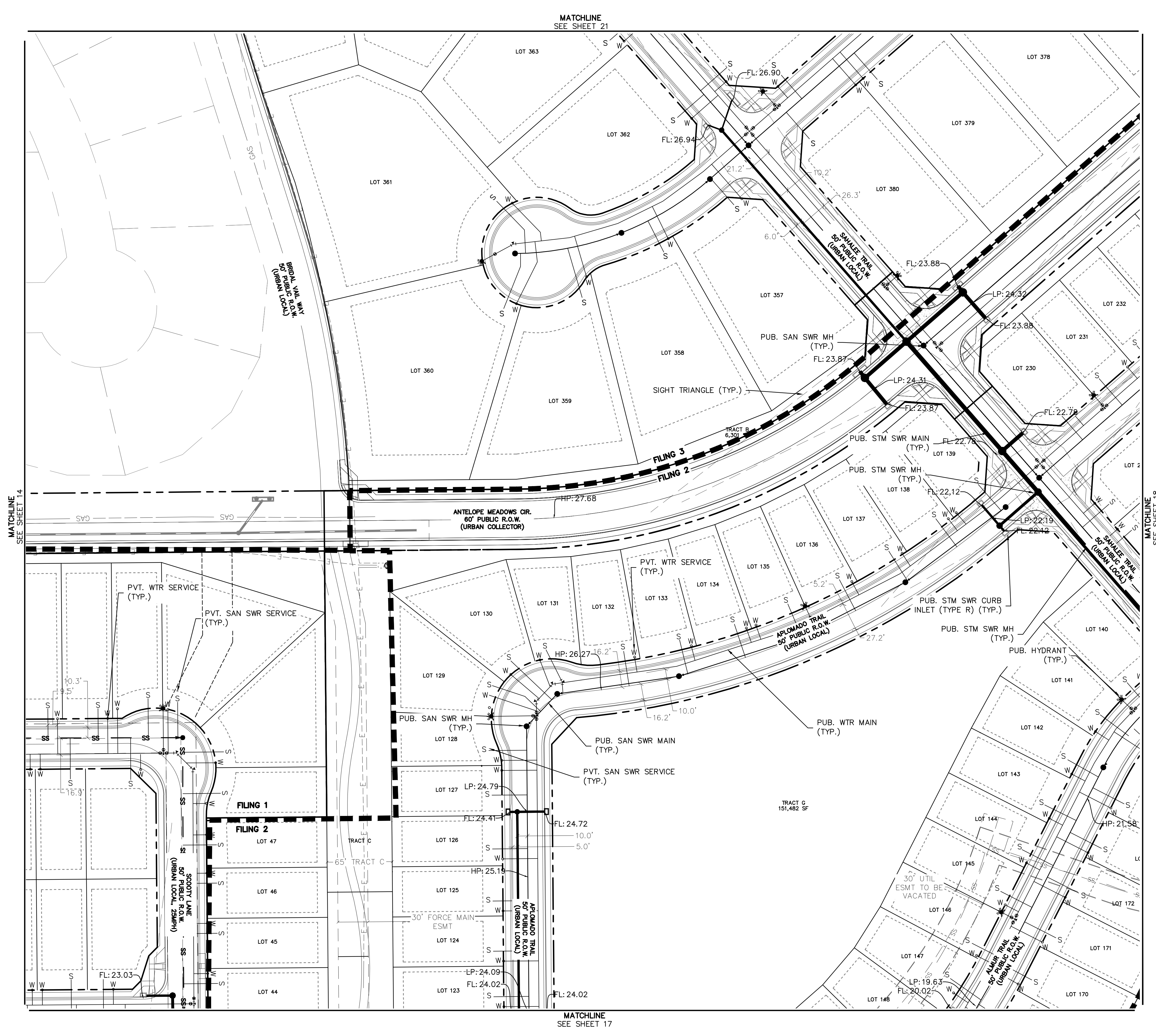
Section Corner
119

EXIST. 100.0' ESMT

EXIST. 60.0' R.O.W.

EXIST. 50.0' POWER LINE ESMT

C:\PROJECTS\21005234\21005234-PLAN-PRELIM UTILITIES.DWG



- NOTES:**
1. ALL WATER MAIN TO BE 8" C900 PVC DR18 UNLESS OTHERWISE NOTED.
 2. SANITARY SEWER MAIN TO BE 8" SDR35 PVC UNLESS OTHERWISE NOTED.
 3. ALL SANITARY SEWER MANHOLES TO BE 5' DIAMETER UNLESS OTHERWISE NOTED.
 4. WATER SERVICES TO BE 3/4" COPPER K.
 5. SANITARY SEWER SERVICES TO BE 4" PVC WITH WYE CONNECTIONS TO THE MAIN.

LEGEND

| | |
|--|-----------------------------|
| | PROPERTY BOUNDARY |
| | PROPOSED RIGHT-OF-WAY |
| | EXISTING RIGHT-OF-WAY |
| | PROPOSED LOT LINE |
| | EXISTING LOT LINE |
| | FLOODPLAIN DELINEATION LINE |
| | SIGHT TRIANGLE LINE |
| | PROPOSED CURB & GUTTER |
| | EXISTING CURB & GUTTER |
| | PROPOSED SIDEWALK |
| | EXISTING SIDEWALK |
| | PROPOSED EASEMENT |
| | EXISTING EASEMENT |
| | PROPOSED SANITARY |
| | EXISTING SANITARY |
| | PROPOSED SANITARY SERVICE |
| | PROPOSED STORM |
| | EXISTING STORM |
| | EXISTING WATER |
| | PROPOSED WATER SERVICE |
| | PROPOSED HYDRANT |
| | EXISTING HYDRANT |
| | PROPOSED WATER VALVE |
| | EXISTING WATER VALVE |
| | STORM INLET |
| | HIGH POINT |
| | LOW POINT |

811
Know what's below.
Call before you dig.

THE LOCATIONS OF EXISTING UNDERGROUND UTILITIES ARE SHOWN IN AN APPROXIMATE WAY ONLY AND HAVE NOT BEEN INDEPENDENTLY VERIFIED BY THE CONTRACTOR. THE CONTRACTOR SHALL DETERMINE THE EXACT LOCATION OF ALL EXISTING UTILITIES BEFORE COMMENCING WORK, AND AGREES TO BE FULLY RESPONSIBLE FOR ANY AND ALL DAMAGES WHICH MIGHT BE OCCASIONED BY THE CONTRACTOR'S FAILURE TO EXACTLY LOCATE AND PRESERVE ANY AND ALL UNDERGROUND UTILITIES.

NOTICE: CONSTRUCTION SITE SAFETY IS THE SOLE RESPONSIBILITY OF THE CONTRACTOR. NEITHER THE OWNER NOR THE ENGINEER SHALL BE EXPECTED TO ASSUME ANY RESPONSIBILITY FOR SAFETY OF THE WORK OF PERSONS ENGAGED IN THE WORK, OF ANY NEARBY STRUCTURES, OR OF ANY OTHER PERSONS.

COPYRIGHT © 2023 ATWELL LLC. NO REPRODUCTION SHALL BE MADE WITHOUT THE PRIOR WRITTEN CONSENT OF ATWELL LLC.

ATWELL
866.850.4200 www.atwell-group.com
12295 ORACLE BLVD., STE. 300
COLORADO SPRINGS, CO 80921
303.462.1100

CHALLENGER HOMES
8605 EXPLORER DRIVE
SUITE 250
COLORADO SPRINGS, CO 80920
719.598.5192
CONTACT: JIM BYERS

CHALLENGER HOMES
FALCON HIGHLANDS SOUTH
EL PASO COUNTY, COLORADO
PRELIMINARY UTILITY PLANS
SITE 3

CLIENT: CHALLENGER HOMES

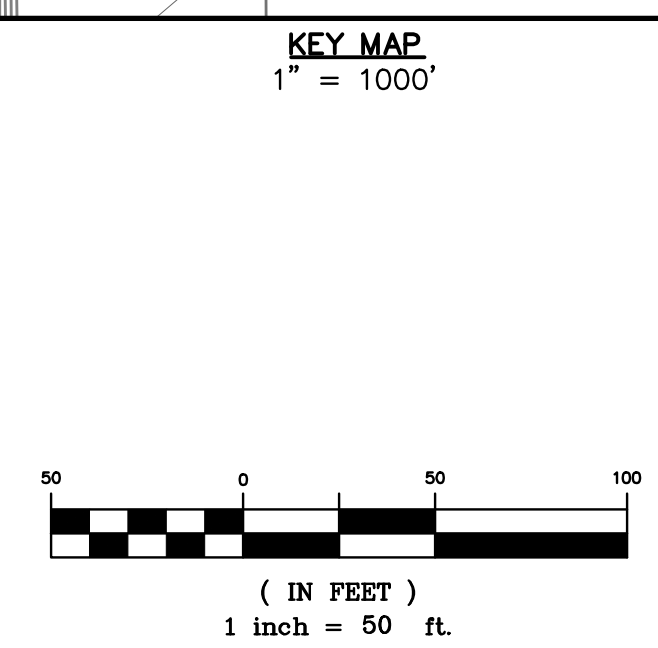
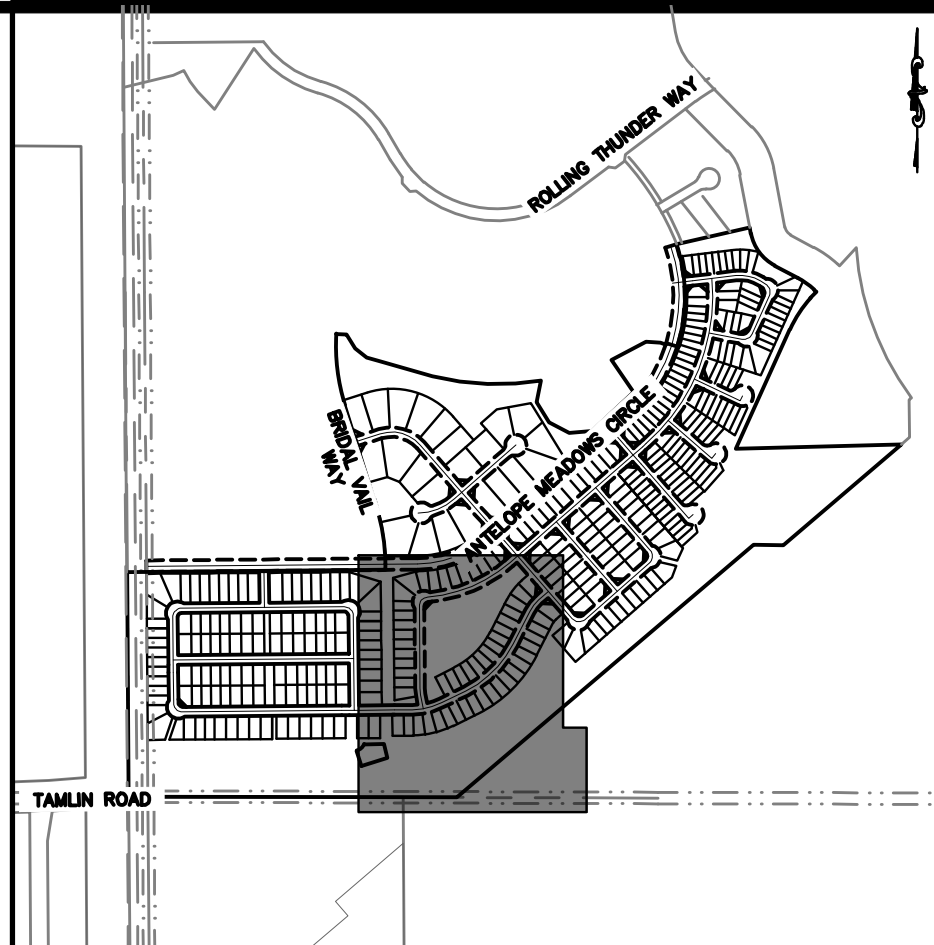
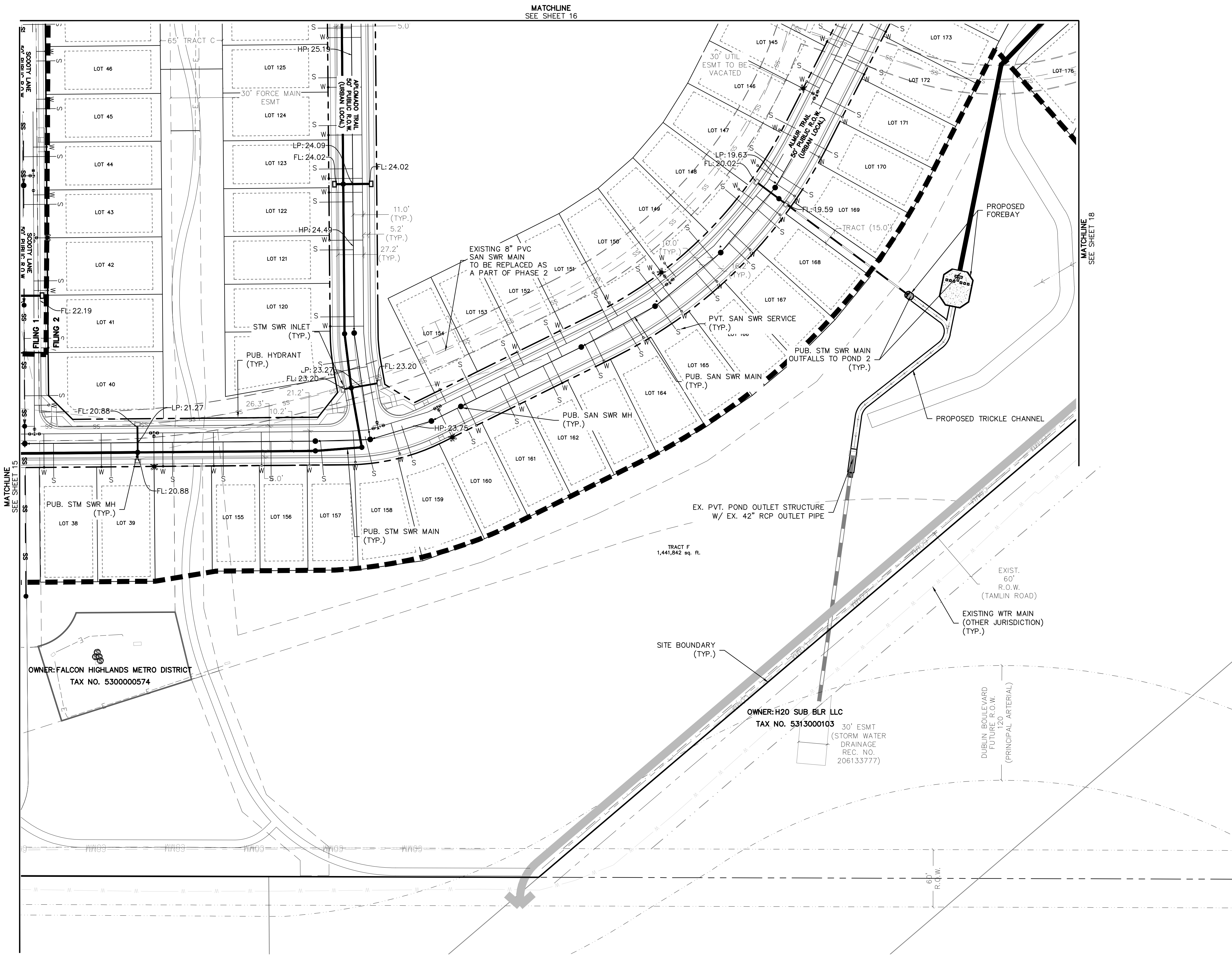
DATE: 08/23/2022

| | | | |
|---|-------------------------------|------------|------|
| A | 1st SUBMITTAL TO JURISDICTION | 08/23/2022 | - AP |
| B | 2nd SUBMITTAL TO JURISDICTION | 09/08/2022 | - AP |
| C | 3rd SUBMITTAL TO JURISDICTION | 04/20/2023 | - BE |
| D | 4th SUBMITTAL TO JURISDICTION | 07/31/2023 | - BE |

REVISIONS:

| | | | |
|-----------|----------|-----|-----|
| DR. | ARP | CH. | RDL |
| P.M. | RDL | | |
| JOB | 21005234 | | |
| SHEET NO. | 16 | | |

CAD FILE: 21005234_2105-PRELIM UTILITIES.DWG



- NOTES:**
1. ALL WATER MAIN TO BE 8" C900 PVC DR18 UNLESS OTHERWISE NOTED.
 2. SANITARY SEWER MAIN TO BE 8" SDR35 PVC UNLESS OTHERWISE NOTED.
 3. ALL SANITARY SEWER MANHOLES TO BE 5' DIAMETER UNLESS OTHERWISE NOTED.
 4. WATER SERVICES TO BE 3/4" COPPER K.
 5. SANITARY SEWER SERVICES TO BE 4" PVC WITH WYE CONNECTIONS TO THE MAIN.

LEGEND

| | |
|--|-----------------------------|
| | PROPERTY BOUNDARY |
| | PROPOSED RIGHT-OF-WAY |
| | EXISTING RIGHT-OF-WAY |
| | PROPOSED LOT LINE |
| | EXISTING LOT LINE |
| | FLOODPLAIN DELINEATION LINE |
| | SIGHT TRIANGLE LINE |
| | PROPOSED CURB & GUTTER |
| | FILING BOUNDARY |
| | EXISTING CURB & GUTTER |
| | PROPOSED SIDEWALK |
| | EXISTING SIDEWALK |
| | PROPOSED EASEMENT |
| | EXISTING EASEMENT |
| | PROPOSED SANITARY |
| | EXISTING SANITARY |
| | PROPOSED SANITARY SERVICE |
| | EXISTING SANITARY SERVICE |
| | PROPOSED STORM |
| | EXISTING STORM |
| | EXISTING WATER |
| | PROPOSED WATER SERVICE |
| | PROPOSED HYDRANT |
| | EXISTING HYDRANT |
| | PROPOSED WATER VALVE |
| | STORM INLET |
| | HIGH POINT |
| | LOW POINT |

811
Know what's below.
Call before you dig.

THE LOCATIONS OF EXISTING UNDERGROUND UTILITIES ARE SHOWN IN AN APPROXIMATE WAY ONLY AND HAVE NOT BEEN INDEPENDENTLY VERIFIED BY THE OWNER OR ITS REPRESENTATIVE. THE CONTRACTOR SHALL DETERMINE THE EXACT LOCATION OF ALL EXISTING UTILITIES BEFORE COMMENCING WORK, AND AGREES TO BE FULLY RESPONSIBLE FOR ANY AND ALL DAMAGES WHICH MIGHT BE OCCASIONED BY THE CONTRACTOR'S FAILURE TO EXACTLY LOCATE AND PRESERVE ANY AND ALL UNDERGROUND UTILITIES.

NOTICE: CONSTRUCTION SITE SAFETY IS THE SOLE RESPONSIBILITY OF THE CONTRACTOR. NEITHER THE OWNER NOR THE ENGINEER SHALL BE EXPECTED TO ASSUME ANY RESPONSIBILITY FOR SAFETY OF THE WORK OF PERSONS ENGAGED IN THE WORK, OF ANY NEARBY STRUCTURES, OR OF ANY OTHER PERSONS.

COPYRIGHT © 2023 ATWELL LLC. NO REPRODUCTION SHALL BE MADE WITHOUT THE PRIOR WRITTEN CONSENT OF ATWELL LLC.

ATWELL
866.850.4200 www.atwell-group.com
12295 ORACLE BLVD, STE. 300
COLORADO SPRINGS, CO 80921
303.462.1100

CHALLENGER HOMES
8605 EXPLORER DRIVE
SUITE 250
COLORADO SPRINGS, CO 80920
719.598.5192
CONTACT: JIM BYERS

CHALLENGER HOMES
FALCON HIGHLANDS SOUTH
EL PASO COUNTY, COLORADO
PRELIMINARY UTILITY PLANS
SITE 4

CLIENT: CHALLENGER HOMES

DATE: 08/23/2022

| | | | |
|---|-------------------------------|------------|------|
| A | 1st SUBMITTAL TO JURISDICTION | 08/28/2022 | - AP |
| B | 2nd SUBMITTAL TO JURISDICTION | 09/08/2022 | - AP |
| C | 3rd SUBMITTAL TO JURISDICTION | 04/20/2023 | - BE |
| D | 4th SUBMITTAL TO JURISDICTION | 07/21/2023 | - BE |

REVISIONS

| | | | |
|-----------|----------|-----|-----|
| DR. | ARP | CH. | RDL |
| P.M. | RDL | | |
| JOB | 21005234 | | |
| SHEET NO. | 17 | | |

CAD FILE: 21005234-2105-PRELIM UTILITIES.DWG



THE LOCATIONS OF EXISTING UNDERGROUND UTILITIES ARE SHOWN IN AN APPROXIMATE WAY ONLY AND HAVE NOT BEEN INDEPENDENTLY VERIFIED BY THE OWNER OR ITS REPRESENTATIVE. THE CONTRACTOR SHALL DETERMINE THE EXACT LOCATION OF ALL EXISTING UTILITIES BEFORE COMMENCING WORK, AND AGREES TO BE FULLY RESPONSIBLE FOR ANY AND ALL DAMAGES WHICH MIGHT BE OCCASIONED BY THE CONTRACTOR'S FAILURE TO EXACTLY LOCATE AND PRESERVE ANY AND ALL UNDERGROUND UTILITIES.

NOTICE: CONSTRUCTION SITE SAFETY IS THE SOLE RESPONSIBILITY OF THE CONTRACTOR. NEITHER THE OWNER NOR THE ENGINEER SHALL BE EXPECTED TO ASSUME ANY RESPONSIBILITY FOR SAFETY OF THE WORK OF PERSONS ENGAGED IN THE WORK OF ANY NEARBY STRUCTURES, OR OF ANY OTHER PERSONS.

COPYRIGHT © 2023 ATWELL LLC. NO REPRODUCTION SHALL BE MADE WITHOUT THE PRIOR WRITTEN CONSENT OF ATWELL LLC.

ATWELL
 866.850.4200 www.atwell-group.com
 12295 ORACLE BLVD, STE. 300
 COLORADO SPRINGS, CO 80921
 303.462.1100

CHALLENGER HOMES
 8605 EXPLORER DRIVE
 SUITE 250
 COLORADO SPRINGS, CO 80920
 719.598.5192
 CONTACT: JIM BYERS

CHALLENGER HOMES
 FALCON HIGHLANDS SOUTH
 EL PASO COUNTY, COLORADO
 PRELIMINARY UTILITY PLANS
 SITE 5

CLIENT: CHALLENGER HOMES

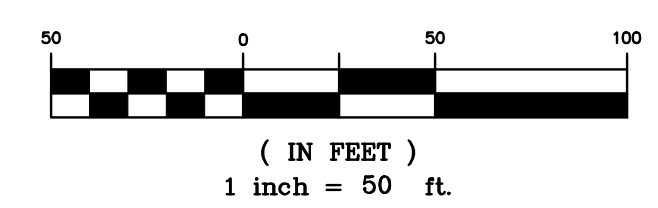
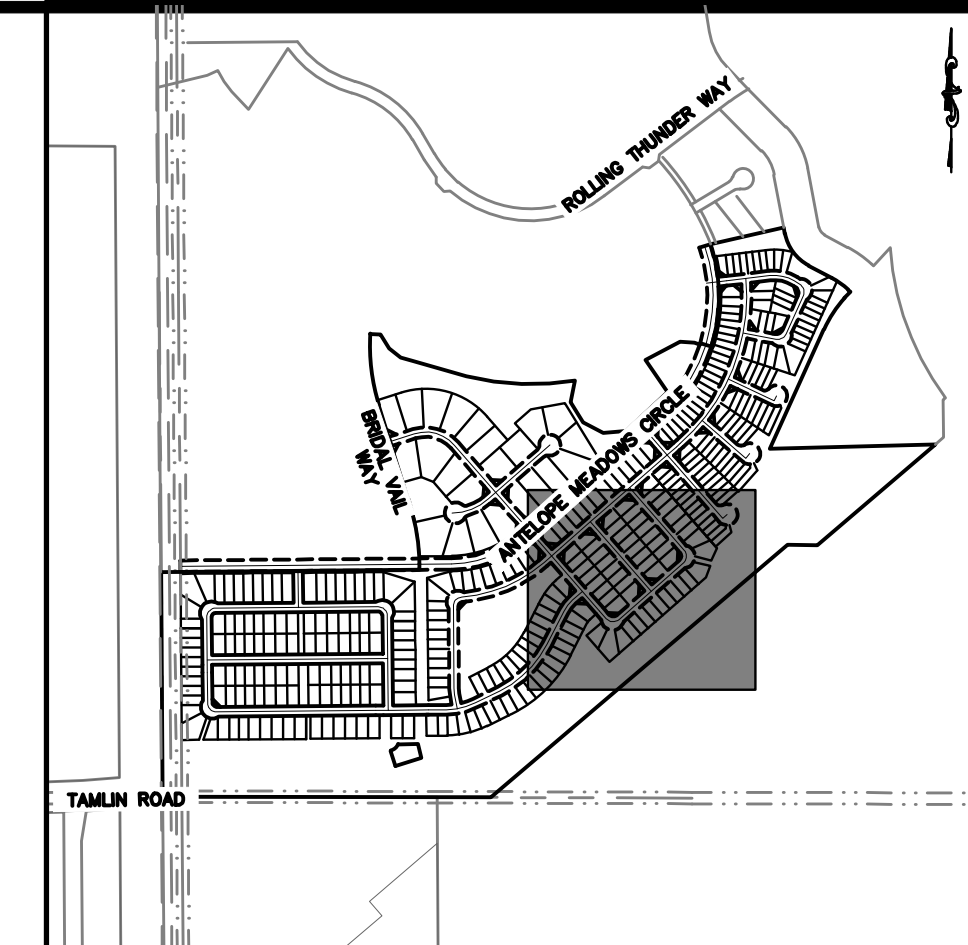
DATE: 08/23/2022

| | | | |
|---|-------------------------------|------------|------|
| A | 1st SUBMITTAL TO JURISDICTION | 08/23/2022 | - AP |
| B | 2nd SUBMITTAL TO JURISDICTION | 09/08/2022 | - AP |
| C | 3rd SUBMITTAL TO JURISDICTION | 04/20/2023 | - BE |
| D | 4th SUBMITTAL TO JURISDICTION | 07/31/2023 | - BE |

REVISIONS

| | | | |
|--|--|--|--|
| | | | |
|--|--|--|--|

DR. ARP | CH. RDL
 P.M. RDL
 JOB: 21005234
 SHEET NO. 18

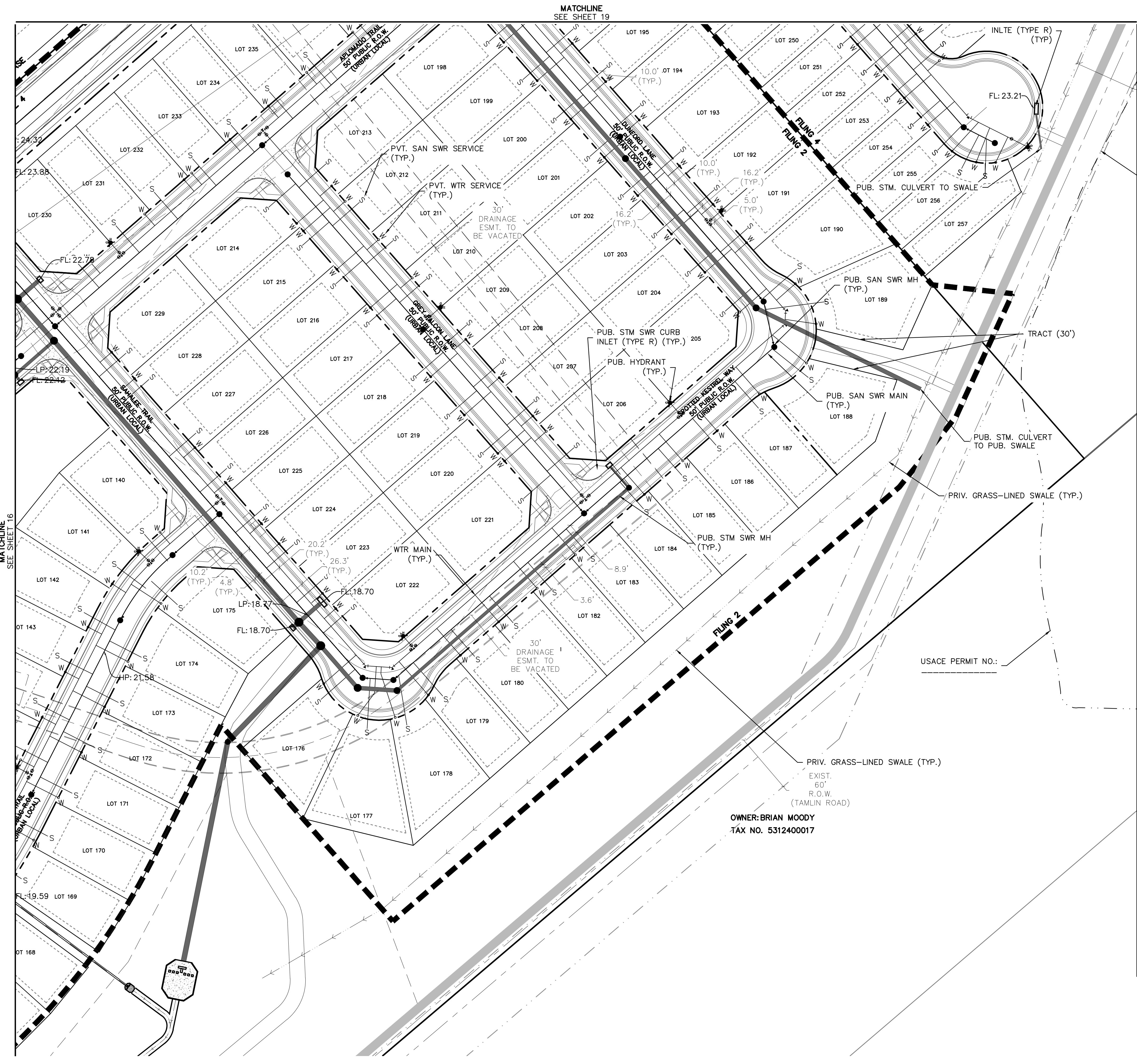


NOTES:

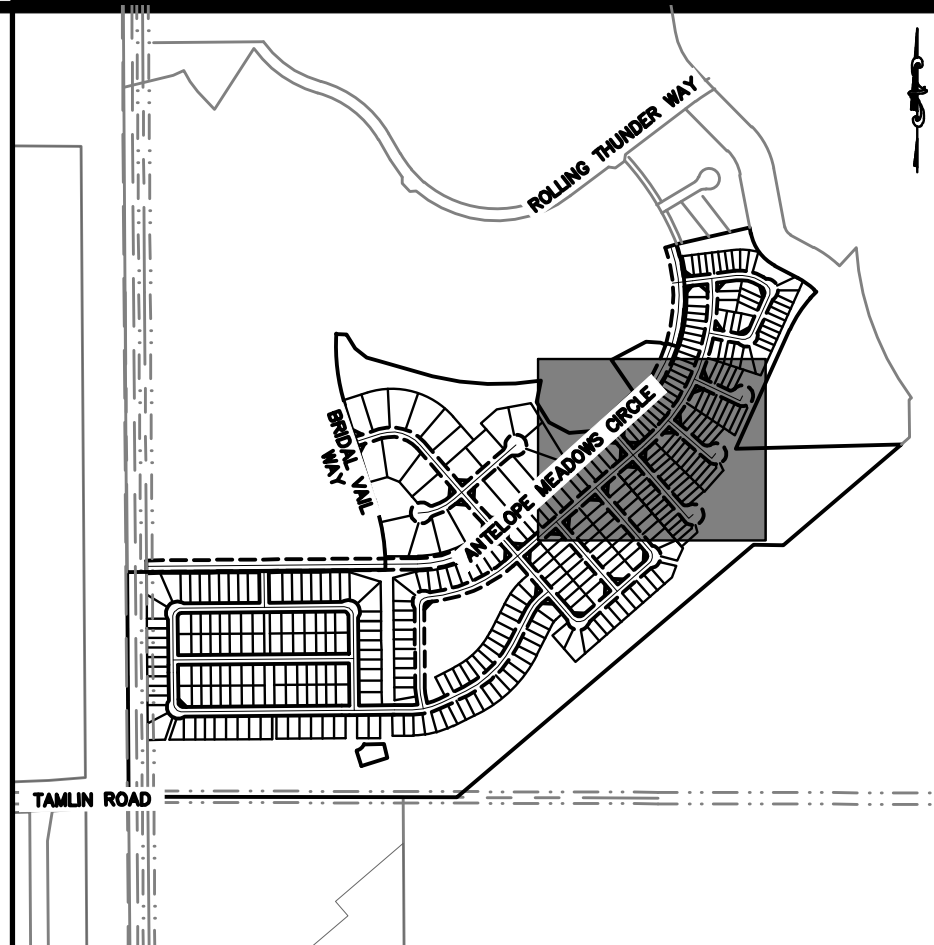
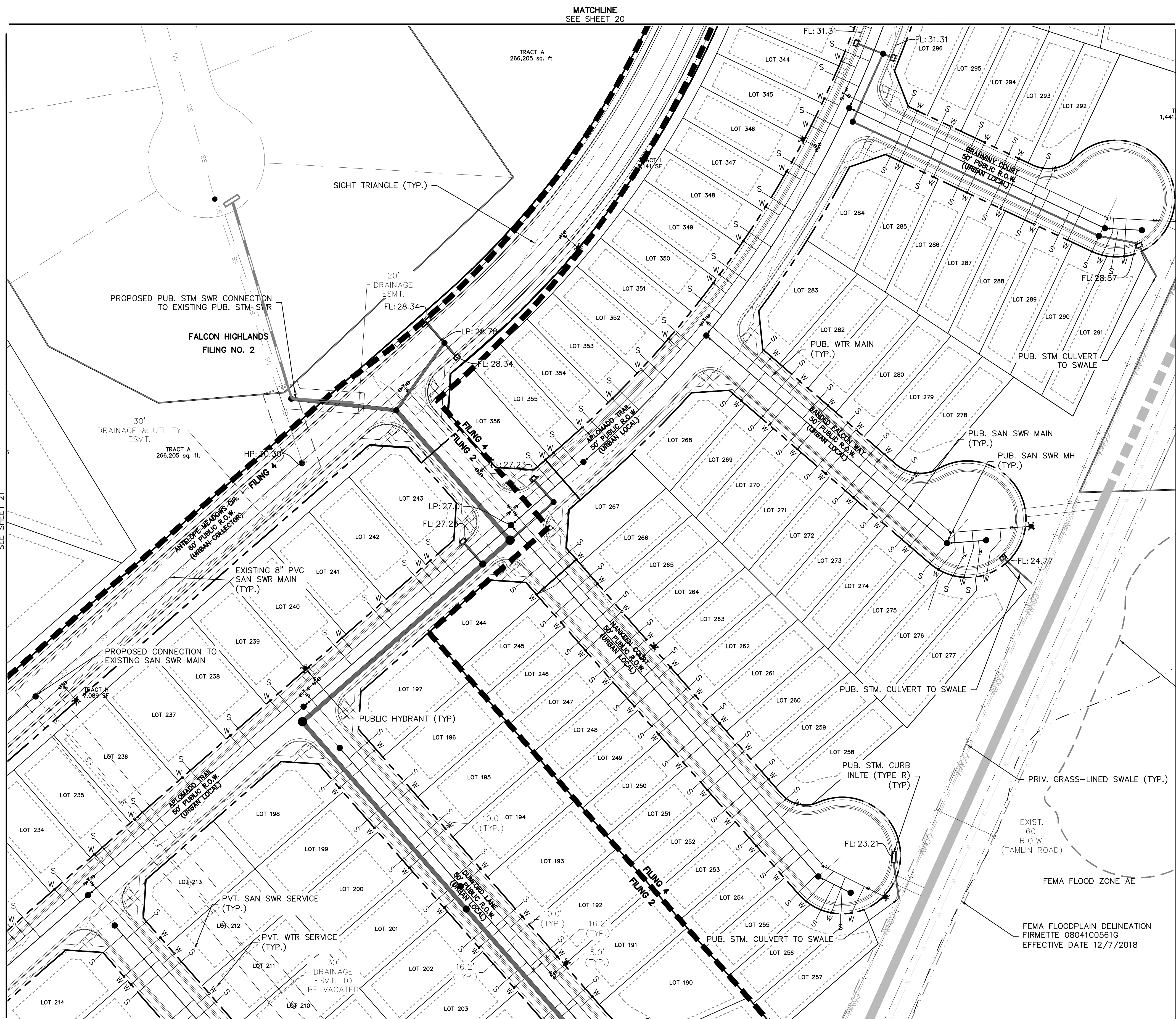
1. ALL WATER MAIN TO BE 8" C900 PVC DR18 UNLESS OTHERWISE NOTED.
2. SANITARY SEWER MAIN TO BE 8" SDR35 PVC UNLESS OTHERWISE NOTED.
3. ALL SANITARY SEWER MANHOLES TO BE 5' DIAMETER UNLESS OTHERWISE NOTED.
4. WATER SERVICES TO BE 3/4" COPPER K.
5. SANITARY SEWER SERVICES TO BE 4" PVC WITH WYE CONNECTIONS TO THE MAIN.

LEGEND

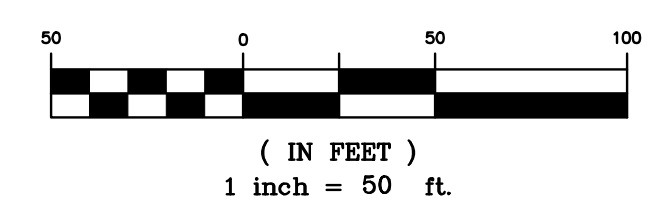
| | |
|--|-----------------------------|
| | PROPERTY BOUNDARY |
| | PROPOSED RIGHT-OF-WAY |
| | EXISTING RIGHT-OF-WAY |
| | PROPOSED LOT LINE |
| | EXISTING LOT LINE |
| | FLOODPLAIN DELINEATION LINE |
| | SIGHT TRIANGLE LINE |
| | PROPOSED CURB & GUTTER |
| | FILING BOUNDARY |
| | EXISTING CURB & GUTTER |
| | PROPOSED SIDEWALK |
| | EXISTING SIDEWALK |
| | PROPOSED EASEMENT |
| | EXISTING EASEMENT |
| | PROPOSED SANITARY |
| | EXISTING SANITARY |
| | PROPOSED SANITARY SERVICE |
| | EXISTING STORM |
| | PROPOSED STORM |
| | EXISTING WATER |
| | PROPOSED WATER |
| | EXISTING WATER SERVICE |
| | PROPOSED WATER SERVICE |
| | PROPOSED HYDRANT |
| | EXISTING HYDRANT |
| | PROPOSED WATER VALVE |
| | EXISTING WATER VALVE |
| | STORM INLET |
| | HIGH POINT |
| | LOW POINT |



CAD FILE: 21005234_2PH-PRELIM UTILITIES.DWG



KEY MAP
1" = 1000'



- NOTES:**
1. ALL WATER MAIN TO BE 8" C900 PVC DR18 UNLESS OTHERWISE NOTED.
 2. SANITARY SEWER MAIN TO BE 8" SDR35 PVC UNLESS OTHERWISE NOTED.
 3. ALL SANITARY SEWER MANHOLES TO BE 5' DIAMETER UNLESS OTHERWISE NOTED.
 4. WATER SERVICES TO BE 3/4" COPPER K.
 5. SANITARY SEWER SERVICES TO BE 4" PVC WITH WYE CONNECTIONS TO THE MAIN.

LEGEND

| | |
|--|-----------------------------|
| | PROPERTY BOUNDARY |
| | PROPOSED RIGHT-OF-WAY |
| | EXISTING RIGHT-OF-WAY |
| | PROPOSED LOT LINE |
| | EXISTING LOT LINE |
| | FLOODPLAIN DELINEATION LINE |
| | SIGHT TRIANGLE LINE |
| | PROPOSED CURB & GUTTER |
| | EXISTING CURB & GUTTER |
| | PROPOSED SIDEWALK |
| | EXISTING SIDEWALK |
| | PROPOSED EASEMENT |
| | EXISTING EASEMENT |
| | PROPOSED SANITARY |
| | EXISTING SANITARY |
| | PROPOSED SANITARY SERVICE |
| | PROPOSED STORM |
| | EXISTING STORM |
| | EXISTING WATER |
| | PROPOSED WATER SERVICE |
| | PROPOSED HYDRANT |
| | EXISTING HYDRANT |
| | PROPOSED WATER VALVE |
| | STORM INLET |
| | HIGH POINT |
| | LOW POINT |

NOT TO BE DISTURBED, USACE WETLAND MITIGATION AREA (2.5 ACRES) PERMIT NO. 2000-00359 DATED DECEMBER 31, 2008

811
Know what's below. Call before you dig.

THE LOCATIONS OF EXISTING UNDERGROUND UTILITIES ARE SHOWN IN AN APPROXIMATE WAY ONLY AND HAVE NOT BEEN INDEPENDENTLY VERIFIED BY THE CONTRACTOR. THE CONTRACTOR SHALL DETERMINE THE EXACT LOCATION OF ALL EXISTING UTILITIES BEFORE COMMENCING WORK, AND AGREES TO BE FULLY RESPONSIBLE FOR ANY AND ALL DAMAGES WHICH MIGHT BE OCCASIONED BY THE CONTRACTOR'S FAILURE TO EXACTLY LOCATE AND PRESERVE ANY AND ALL UNDERGROUND UTILITIES.

NOTICE: CONSTRUCTION SITE SAFETY IS THE SOLE RESPONSIBILITY OF THE CONTRACTOR. NEITHER THE OWNER NOR THE ENGINEER SHALL BE EXPECTED TO ASSUME ANY RESPONSIBILITY FOR SAFETY OF THE WORK OF PERSONS ENGAGED IN THE WORK, OF ANY NEARBY STRUCTURES, OR OF ANY OTHER PERSONS.

COPYRIGHT © 2023 ATWELL LLC. NO REPRODUCTION SHALL BE MADE WITHOUT THE PRIOR WRITTEN CONSENT OF ATWELL LLC.

ATWELL
866.850.4200 www.atwell-group.com
12295 ORACLE BLVD., STE. 300
COLORADO SPRINGS, CO 80921
303.462.1100

CHALLENGER HOMES
8605 EXPLORER DRIVE
SUITE 250
COLORADO SPRINGS, CO 80920
719.598.5192
CONTACT: JIM BYERS

CHALLENGER HOMES
FALCON HIGHLANDS SOUTH
EL PASO COUNTY, COLORADO
PRELIMINARY UTILITY PLANS
SITE 6

CLIENT: CHALLENGER HOMES

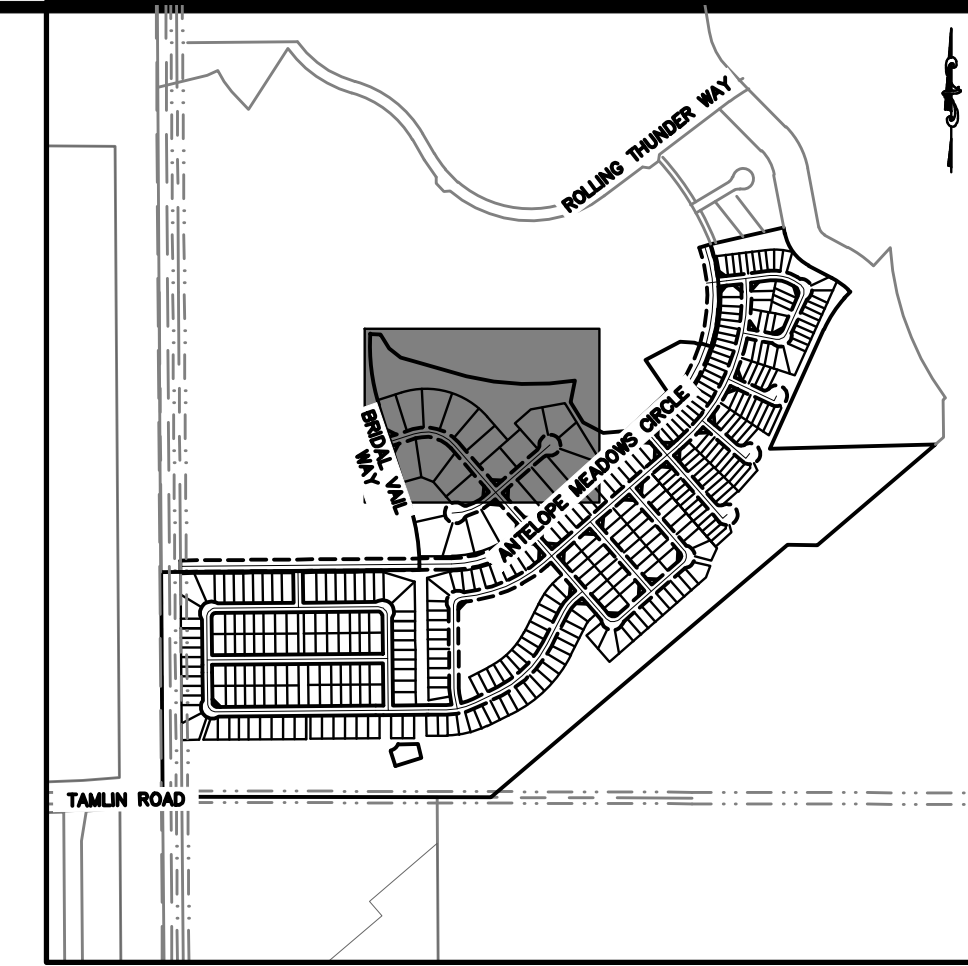
DATE: 08/23/2022

| | | |
|---|-------------------------------|-----------------|
| A | 1st SUBMITTAL TO JURISDICTION | 08/23/2022 - AP |
| B | 2nd SUBMITTAL TO JURISDICTION | 09/08/2022 - AP |
| C | 3rd SUBMITTAL TO JURISDICTION | 04/20/2023 - BE |
| D | 4th SUBMITTAL TO JURISDICTION | 07/31/2023 - BE |

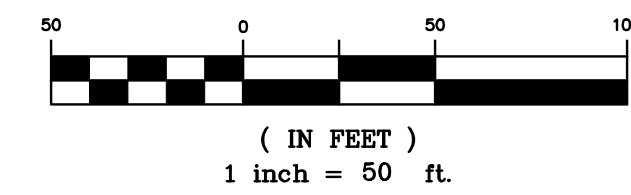
REVISIONS

| | | | |
|-----------|----------|-----|-----|
| DR. | ARP | CH. | RDL |
| P.M. | RDL | | |
| JOB | 21005234 | | |
| SHEET NO. | 19 | | |

CAD FILE: 21005234-2104-PRELIM UTILITIES.DWG



KEY MAP
1" = 1000'



NOTES:

1. ALL WATER MAIN TO BE 8" C900 PVC DR18 UNLESS OTHERWISE NOTED.
2. SANITARY SEWER MAIN TO BE 8" SDR35 PVC UNLESS OTHERWISE NOTED.
3. ALL SANITARY SEWER MANHOLES TO BE 5' DIAMETER UNLESS OTHERWISE NOTED.
4. WATER SERVICES TO BE 3/4" COPPER K.
5. SANITARY SEWER SERVICES TO BE 4" PVC WITH WYE CONNECTIONS TO THE MAIN.

LEGEND

| | |
|--|-----------------------------|
| | PROPERTY BOUNDARY |
| | PROPOSED RIGHT-OF-WAY |
| | EXISTING RIGHT-OF-WAY |
| | PROPOSED LOT LINE |
| | EXISTING LOT LINE |
| | FLOODPLAIN DELINEATION LINE |
| | SIGHT TRIANGLE LINE |
| | PROPOSED CURB & GUTTER |
| | EXISTING CURB & GUTTER |
| | PROPOSED SIDEWALK |
| | EXISTING SIDEWALK |
| | PROPOSED EASEMENT |
| | EXISTING EASEMENT |
| | PROPOSED SANITARY |
| | EXISTING SANITARY |
| | PROPOSED SANITARY SERVICE |
| | PROPOSED STORM |
| | EXISTING STORM |
| | PROPOSED WATER |
| | EXISTING WATER |
| | PROPOSED WATER SERVICE |
| | PROPOSED HYDRANT |
| | EXISTING HYDRANT |
| | PROPOSED WATER VALVE |
| | STORM INLET |
| | HIGH POINT |
| | LOW POINT |



MATCHLINE SEE SHEET 16

MATCHLINE SEE SHEET 16

MATCHLINE SEE SHEET 18

811
Know what's below.
Call before you dig.

THE LOCATIONS OF EXISTING UNDERGROUND UTILITIES ARE SHOWN IN AN APPROXIMATE WAY ONLY AND HAVE NOT BEEN INDEPENDENTLY VERIFIED BY THE CONTRACTOR. THE CONTRACTOR SHALL DETERMINE THE EXACT LOCATION OF ALL EXISTING UTILITIES BEFORE COMMENCING WORK, AND AGREES TO BE FULLY RESPONSIBLE FOR ANY AND ALL DAMAGES WHICH MIGHT BE OCCASIONED BY THE CONTRACTOR'S FAILURE TO EXACTLY LOCATE AND PRESERVE ANY AND ALL UNDERGROUND UTILITIES.

NOTICE: CONSTRUCTION SITE SAFETY IS THE SOLE RESPONSIBILITY OF THE CONTRACTOR. NEITHER THE OWNER NOR THE ENGINEER SHALL BE EXPECTED TO ASSUME ANY RESPONSIBILITY FOR SAFETY OF THE WORK OF PERSONS ENGAGED IN THE WORK, OF ANY NEARBY STRUCTURES, OR OF ANY OTHER PERSONS.

COPYRIGHT © 2023 ATWELL LLC. NO REPRODUCTION SHALL BE MADE WITHOUT THE PRIOR WRITTEN CONSENT OF ATWELL LLC.

ATWELL
866.850.4200 www.atwell-group.com
12295 ORACLE BLVD., STE. 300
COLORADO SPRINGS, CO 80921
303.462.1100

CHALLENGER HOMES
8605 EXPLORER DRIVE
SUITE 250
COLORADO SPRINGS, CO 80920
719.598.5192
CONTACT: JIM BYERS

CLIENT
CHALLENGER HOMES
FALCON HIGHLANDS SOUTH
EL PASO COUNTY, COLORADO
PRELIMINARY UTILITY PLANS
SITE 8

DATE 08/23/2022
















| | | |
|---|-------------------------------|-----------------|
| A | 1st SUBMITTAL TO JURISDICTION | 08/28/2022 - AP |
| B | 2nd SUBMITTAL TO JURISDICTION | 09/08/2022 - AP |
| C | 3rd SUBMITTAL TO JURISDICTION | 04/20/2023 - BE |
| D | 4th SUBMITTAL TO JURISDICTION | 07/21/2023 - BE |

REVISIONS

| | | |
|--|--|--|
| | | |
| | | |

DR. ARP | CH. RDL
P.M. RDL
JOB 21005234
SHEET NO. 21

PLANT SCHEDULE

| DECIDUOUS TREES | CODE | QTY | BOTANICAL / COMMON NAME | PLANT SIZE | CONTAINER | MAT. H. | MAT. W. |
|---|------|-----|--|------------|-----------|---------|---------|
|  | AU | 16 | ACER RUBRUM 'RED SUNSET' RED SUNSET MAPLE | 2" CAL. | B&B | 40' | 35' |
|  | CS | 12 | CATALPA SPECIOSA WESTERN CATALPA | 2" CAL. | B&B | 40' | 25' |
|  | CO | 15 | CELTIS OCCIDENTALIS COMMON HACKBERRY | 2" CAL. | B&B | 50' | 40' |
|  | QR | 9 | QUERCUS RUBRA RED OAK | 2" CAL. | B&B | 60' | 40' |
|  | TA | 6 | TILIA AMERICANA AMERICAN LINDEN | 2" CAL. | B&B | 60' | 40' |
| EVERGREEN TREES | CODE | QTY | BOTANICAL / COMMON NAME | PLANT SIZE | CONTAINER | MAT. H. | MAT. W. |
|  | AB | 18 | ABIES CONCOLOR WHITE FIR | 6' HT. | B&B | 50' | 25' |
|  | JU | 4 | JUNIPERUS MONOSPERMA CHERRYSTONE | 6' HT. | B&B | 15' | 10' |
|  | JS | 44 | JUNIPERUS SCOPULORUM ROCKY MOUNTAIN JUNIPER | 6' HT. | B&B | 25' | 15' |
|  | PE | 55 | PINUS EDULIS PINON PINE | 6' HT. | B&B | 25' | 15' |
|  | PZ | 16 | PINUS PONDEROSA PONDEROSA PINE | 6' HT. | B&B | 60' | 35' |
| ORNAMENTAL TREES | CODE | QTY | BOTANICAL / COMMON NAME | PLANT SIZE | CONTAINER | MAT. H. | MAT. W. |
|  | CA | 17 | CRATAEGUS AMBIGUA RUSSIAN HAWTHORN | 1.5" CAL. | B&B | 20' | 15' |
|  | MP | 29 | MALUS X 'PRAIRIFIRE' PRAIRIFIRE CRABAPPLE | 1.5" CAL. | B&B | 15' | 15' |
|  | ML | 20 | MALUS X 'LOUISA' LOUISA CRABAPPLE | 1.5" CAL. | B&B | 12' | 12' |
|  | PI | 5 | PRUNUS AVIUM SWEET CHERRY | 1.5" CAL. | B&B | 30' | 20' |
|  | MI | 9 | PRUNUS MAACKII AMUR CHOKECHERRY | 1.5" CAL. | B&B | 25' | 20' |

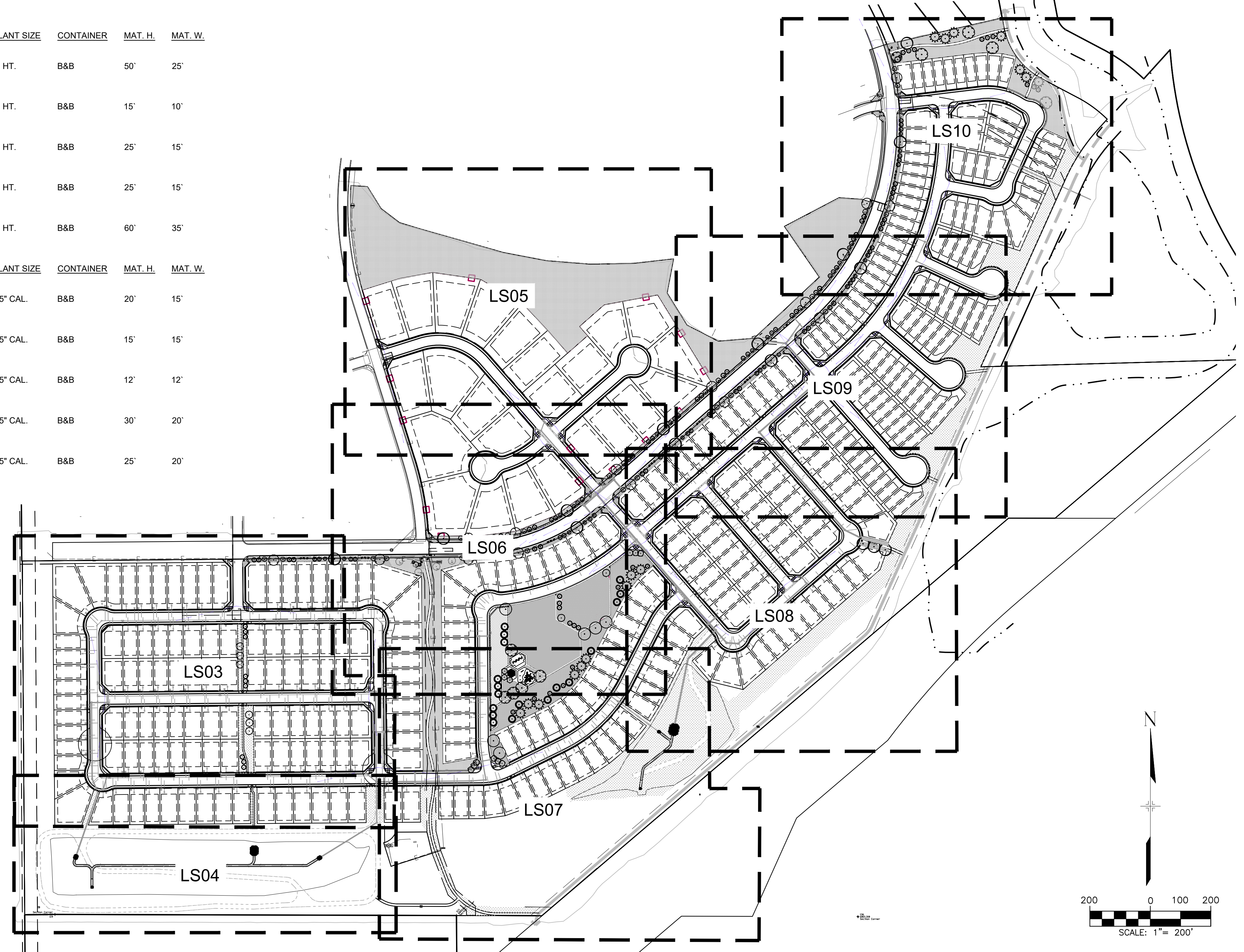
LANDSCAPE SITE REQUIREMENTS

| LANDSCAPE SETBACKS | | | | | | | | | |
|--------------------|-------------------------------|----------------|-------------------|-------|-------------------|-----------|---------------------|-------|--|
| PLAN | STREET NAME/ ZONE BOUNDARY | STREET | SETBACK DEPTH | | LINEAR | TREE/FEET | | | |
| ABREV | | CLASSIFICATION | REQ. | PROV. | FOOTAGE | REQUIRED | | | |
| AS | ANTELOPE MEADOWS -SOUTH | COLLECTOR | 10' | 10' | 3160 | 1 / 30 | | | |
| AN | ANTELOPE MEADOWS -NORTH | COLLECTOR | 10' | 10' | 1925 | 1 / 30 | | | |
| NO. OF TREES | | | SHRUB SUBSTITUTES | | ORN GRASSES SUBS. | | % LIVE GROUND PLANE | | |
| AS | REQ. | PROV. | REQ. | PROV. | REQ. | PROV. | REQ. | PROV. | |
| AS | 105 | 105 | -- | 0 | -- | 0 | -- | 0 | |
| AN | 64 | 64 | -- | 0 | -- | 0 | -- | 0 | |


FALCON HIGHLANDS
 EL PASO COUNTY, CO
**PLANNED UNIT DEVELOPMENT AND
 PRELIMINARY PLAN**
 A PORTION OF SECTION 12, TOWNSHIP 13 SOUTH, RANGE 65
 WEST OF THE SIXTH PRINCIPAL MERIDIAN, COUNTY OF EL PASO,
 STATE OF COLORADO

CONSULTANTS:
 PLANNER/ LANDSCAPE ARCHITECT:
 **Matrix**
 2435 RESEARCH PARKWAY,
 SUITE 300
 COLORADO SPRINGS, CO 80920
 PHONE: (719) 575-0100
 FAX: (719) 575-0208
 CIVIL ENGINEER:
 ATWELL LLC
 6200 S. SYRACUSE WAY
 SUITE 470
 GREENWOOD VILLAGE, CO 80111

OWNER/DEVELOPER:
CHALLENGER COMMUNITIES
 8605 EXPLORER DR.
 SUITE 250
 COLORADO SPRINGS, CO 80920



APPROVAL:

VICINITY MAP:


PROJECT:
**FALCON HIGHLANDS PUDSP
 LANDSCAPE PLAN**
 EL PASO COUNTY, CO
 JULY 20, 2023

REVISION HISTORY:

| NO. | DATE | DESCRIPTION | BY |
|-----|------------|---------------------|----|
| 0 | 08/26/2022 | PER COUNTY COMMENTS | AP |
| 1 | 09/08/2022 | PER COUNTY COMMENTS | AP |
| 2 | 04/20/2023 | PER COUNTY COMMENTS | RF |
| 3 | 07/20/2023 | PER COUNTY COMMENTS | RF |

DRAWING INFORMATION:
 PROJECT NO: 21.1208.01
 DRAWN BY: AJP
 CHECKED BY: JRA
 APPROVED BY: JRA

SHEET TITLE:
**LANDSCAPE
 COVER**
LS01
 SHEET 22 OF 31
 COUNTY FILE NO: PUDSP-22-005

FILE LOCATION: S:\31.1208.001 FALCON HIGHLANDS\100 DWG\104 PLAN SETS\DEVELOPMENT PLAN\LS01.DWG

GENERAL NOTES

- PRIOR TO BEGINNING ANY WORK ON THE SITE, THE CONTRACTOR SHALL CONTACT THE OFFICE OF THE OWNER'S REPRESENTATIVE FOR SPECIFIC INSTRUCTIONS RELEVANT TO THE SEQUENCING OF WORK.
- READ THOROUGHLY AND BECOME FAMILIAR WITH THE DRAWINGS, NOTATIONS, DETAILS AND SPECIFICATIONS FOR THIS AND RELATED WORK PRIOR TO CONSTRUCTION.
- LANDSCAPE CONTRACTOR SHALL PROVIDE ALL LABOR, MATERIALS AND SERVICES NECESSARY TO FURNISH AND INSTALL LANDSCAPE ELEMENTS AS SPECIFIED HEREIN AND AS SHOWN ON THESE PLANS.
- REPORT ANY DISCREPANCIES IN THE LANDSCAPE PLANS IMMEDIATELY TO THE OWNER/ OWNER'S REPRESENTATIVE.
- NO MATERIAL SUBSTITUTIONS SHALL BE MADE WITHOUT LANDSCAPE ARCHITECT'S APPROVAL. ALTERNATE MATERIALS OF SIMILAR SIZE AND CHARACTER MAY BE CONSIDERED IF SPECIFIED PLANT MATERIALS CANNOT BE OBTAINED. OWNER'S REPRESENTATIVE RESERVES THE RIGHT TO REVISE PLANT LIST AS DEEMED NECESSARY.
- ALL PLANT LOCATIONS ARE APPROXIMATE, ADJUST AS NECESSARY TO AVOID CONFLICTS.
- QUANTITIES OF MATERIALS SHOWN IN PLANT SCHEDULE TAKE PRECEDENCE OVER QUANTITIES SHOWN ON THE LANDSCAPE PLAN. LANDSCAPE CONTRACTOR SHALL BE RESPONSIBLE FOR VERIFYING ALL QUANTITIES IN PLANT SCHEDULE.
- CONTRACTOR SHALL LOCATE ALL UTILITIES BEFORE WORK. UTILITIES HAVE BEEN SHOWN ON PLAN FOR ROUGH LOCATION OF SERVICES. LOCATE EXACT UTILITY LOCATIONS BY CONTACTING "CALL BEFORE YOU DIG" AT (800) 922-1987 OR 811. CONTRACTOR WILL BE RESPONSIBLE FOR THE REPAIR OF ANY DAMAGE HE MAY CAUSE TO UTILITIES.
- REMOVE ALL RUBBISH, EQUIPMENT AND MATERIAL AND LEAVE THE AREA IN A NEAT, CLEAN CONDITION EACH DAY. MAINTAIN PAVED AREAS UTILIZED FOR HAULING EQUIPMENT AND MATERIALS BY OTHER TRADES IN A CLEAN AND UNOBSTRUCTED CONDITION AT ALL TIMES.
- STORAGE OF ANY MATERIALS, BUILDINGS, VEHICLES OR EQUIPMENT, FENCING AND WARNING SIGNS SHALL BE MAINTAINED THROUGHOUT THE SITE WORK AND CONSTRUCTION PERIODS BY THE CONTRACTOR.
- CONTRACTOR TO UTILIZE STOCKPILED TOPSOIL FROM GRADING OPERATION AS AVAILABLE. TILL INTO TOP 6" OF SOIL. FOR GRADING SEE CIVIL ENGINEER DRAWINGS.
- A 3' DIAMETER CLEAR SPACE SHALL BE MAINTAINED AROUND ALL FIRE HYDRANTS.

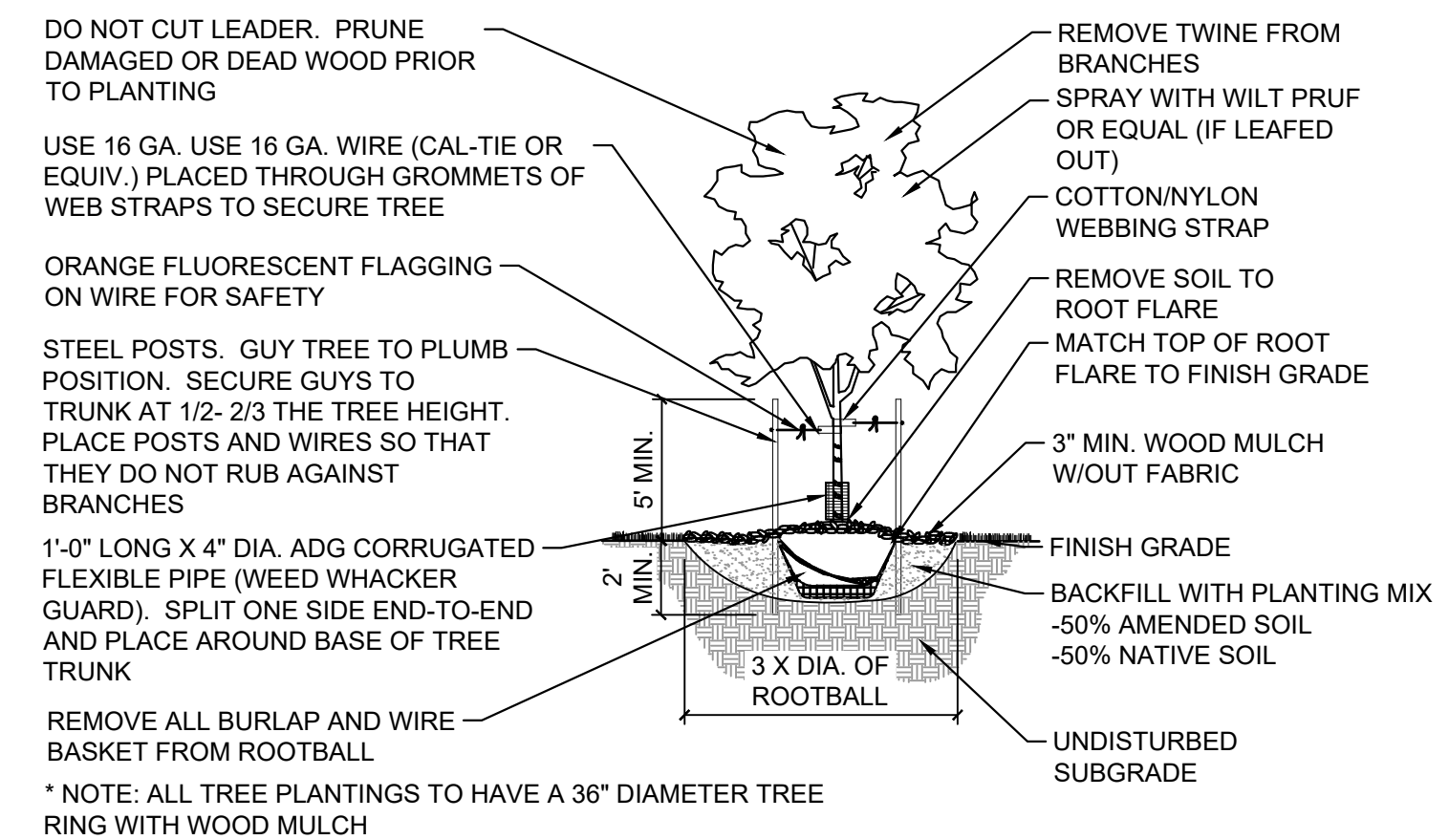
TREE PLANTING NOTES

- ALL TREE LOCATIONS ARE APPROXIMATE; ADJUST AS NECESSARY TO AVOID CONFLICTS. OBTAIN OWNER'S REPRESENTATIVE'S APPROVAL OF LOCATIONS PRIOR TO PLANTING TREES.
- ALL PLANT MATERIAL SHALL BE WELL-FORMED AND DEVELOPED IN GOOD CONDITION, HEALTHY AND DISEASE-FREE, AND BE TYPICAL OF THE SPECIES. PLANTS SHALL COMPLY IN ALL APPLICABLE RESPECTS WITH ACCEPTABLE STANDARDS AS SET FORTH IN THE COLORADO NURSERY ACT OF 1965 - TITLE 35, ARTICLE 25, CRS 1974 (SEE LANDSCAPE THE NURSERY ACT).
- OWNER AND OWNER'S REPRESENTATIVE RESERVES THE RIGHT TO REJECT AT ANY TIME OR PLACE PRIOR TO FINAL ACCEPTANCE OF WORK, ANY AND ALL PLANTS WHICH, IN THEIR OPINION, FAIL TO MEET THE REQUIREMENTS OF THE SPECIFICATIONS.
- AT THE COMPLETION OF PLANTING OPERATIONS ALL PLANTS SHALL BE INSPECTED BY THE OWNER AND OWNER'S REPRESENTATIVE. CONTRACTOR SHALL REPLACE IMMEDIATELY ANY PLANTS NOT IN HEALTHY AND VIGOROUS CONDITION AT THAT TIME AT NO EXPENSE TO THE OWNER. ANY PLANT NOT IN HEALTHY CONDITION DURING THE WARRANTY PERIOD SHALL BE REPLACED AS PER THE ORIGINAL SPECIFICATIONS, AT NO CHARGE TO THE OWNER.
- PLANTING BEDS RECEIVING MULCH ARE TO BE FREE OF WEEDS AND GRASS. WOOD MULCH IS TO BE SHREDDED CEDAR WOOD MULCH UNLESS OTHERWISE SPECIFIED. POROUS WEED BARRIER FABRIC SHALL BE INSTALLED WHERE NOTED IN THE DETAILS.
- ALL PLANT MATERIALS SHALL HAVE BACKFILL CAREFULLY PLACED AROUND BASE AND SIDES OF BALL TO TWO-THIRDS (2/3) DEPTH OF BALL, THEN THOROUGHLY SOAKED WITH WATER TO ALLOW SETTLEMENT. ALL WIRE, BURLAP FASTENERS AND LOOSE BURLAP AROUND BASE OF TRUNK SHALL BE REMOVED AT THIS TIME. REMAINDER OF PIT SHALL THEN BE BACKFILLED, ALLOWING FOR DEPTH OF MULCH, SAUCER AND SETTLEMENT OF BACKFILL. BACKFILL SHALL THEN BE THOROUGHLY WATERED AGAIN.
- LANDSCAPE CONTRACTOR TO REMOVE TREE STAKES, TREE WRAP, AND ALL DEAD WOOD ON TREES AND SHRUBS ONE YEAR AFTER PROVISIONAL ACCEPTANCE.
- ALL WORK ON TREES TO REMAIN, INCLUDING CROWN AND ROOT PRUNING SHALL BE PERFORMED BY A TREE SERVICE LICENSED FORESTER.
- THE CONTRACTOR SHALL PROVIDE ALL WATER, WATERING DEVICES AND LABOR NEEDED TO IRRIGATE PLANT MATERIALS UNTIL AUTOMATIC IRRIGATION SYSTEMS ARE OPERATIONAL AND ACCEPTED. THE CONTRACTOR SHALL SUPPLY ENOUGH WATER TO MAINTAIN THE PLANT'S HEALTHY CONDITION BASED ON SEASONAL CONSIDERATIONS.
- ALL PLANT MATERIALS SHALL BE PROTECTED FROM THE DRYING ACTION OF THE SUN AND WIND AFTER BEING DUG, WHILE BEING TRANSPORTED, AND WHILE AWAITING PLANTING. BALLS OF PLANTS THAT CANNOT BE PLANTED IMMEDIATELY SHALL BE PROTECTED FROM DRYING ACTION BY COVERING THEM WITH MOIST MULCH. PERIODICALLY, APPLY WATER TO MULCH-COVERED BALLS TO KEEP MOIST. IF PLANTING SHOULD OCCUR DURING GROWING SEASON, APPLY ANTI-DESICCANT TO LEAVES BEFORE TRANSPORT TO REDUCE LIKELIHOOD OF WINDBURN. REAPPLY ANTI-DESICCANT AFTER PLANTING TO REDUCE TRANSPIRATION.
- AFTER PLANTING IS COMPLETED, REPAIR INJURIES TO ALL PLANTS AS REQUIRED. LIMIT AMOUNT OF PRUNING TO A MINIMUM NECESSARY TO REMOVE DEAD OR INJURED TWIGS AND BRANCHES. PRUNE IN SUCH A MANNER AS NOT TO CHANGE NATURAL HABIT OR SHAPE OF PLANT. CENTRAL LEADERS SHALL NOT BE REMOVED.

SEEDING NOTES

- CONTRACTOR IS RESPONSIBLE FOR MAINTAINING EXISTING EROSION CONTROL MEASURES DURING THE DURATION OF WORK ON-SITE.
- ALL AREAS TO BE SEEDED SHALL BE TILLED AS SPECIFIED AND THEN HARROWED, RAKED OR ROLLED TO PRODUCE A FIRM SEED BED FOR PLANTING. IMPORTED TOPSOIL MAY BE REQUIRED TO PROVIDE AN ACCEPTABLE PLANTING MEDIUM. LARGE ROCKS (1 INCH DIAMETER) AND DEBRIS THAT MAY IMPEDE SEEDING SHALL BE CLEARED FROM THE SITE. ANY REQUIRED EROSION CONTROL FEATURES (E.G., WATER BARS, BERMS, BASINS, TURNOUTS) SHALL BE CONSTRUCTED PRIOR TO SEEDING. SITES THAT ARE NOT ADEQUATELY PREPARED PRIOR TO SEEDING (E.G., COMPACTED SOIL, INSUFFICIENT TOPSOIL, ROCKY, ERODED SURFACE, ETC.) SHALL BE REJECTED.
- ALL SPECIFIED SEED MIXES SHALL CONSIST OF CERTIFIED SEED VARIETIES THAT ARE FREE OF NOXIOUS WEEDS AND HAVE BEEN TESTED FOR PURITY AND GERMINATION WITHIN SIX MONTHS OF THE PLANTING DATE. CERTIFICATION LABELS WHICH INDICATE THE SPECIES, PURITY, GERMINATION, WEED CONTENT, ORIGIN, AND TEST DATE SHALL BE SUBMITTED FOR ALL SEED MATERIALS.
- SEEDING SHALL OCCUR DEPENDING ON THE PROJECT SCHEDULE, IT IS PREFERABLE THAT SEEDING OCCUR DURING THE FALL (SEPTEMBER-NOVEMBER) OR SPRING (MARCH-MAY) TO MAXIMIZE PLANTING SUCCESS. IF THE PROJECT SCHEDULE DOES NOT COINCIDE WITH THE PREFERRED SEEDING PERIODS, OR IF THERE ARE UNSUITABLE SITE CONDITIONS (I.E. FROZEN GROUND), THEN SOIL STABILIZATION AND/OR STORM WATER BEST MANAGEMENT PRACTICES SHALL BE IMPLEMENTED TO STABILIZE THE AREA UNTIL THE NEXT APPROPRIATE SEEDING DATE. ANY SEEDING CONDUCTED OUTSIDE THE PREFERRED MONTHS SHALL BE APPROVED BY THE OWNER.
- SEEDING METHOD: DRILL SEEDING OR BROADCAST SEEDING SHALL BE USED. AS OUTLINED BELOW, THE SIZE AND SLOPE OF THE SEEDED AREA SHALL DETERMINE WHICH SEEDING METHOD(S) IS APPROPRIATE AND ACCEPTABLE. REFER TO MANUFACTURER'S SPECIFICATIONS FOR ADJUSTING SEEDING RATES FOR APPLICATIONS DIFFERING FROM THE SEED MIX TABLE.
 - SLOPES LESS THAN 3:1 - SEED SHALL BE PLANTED USING A RANGELAND DRILL. SEEDING SHALL BE ACCOMPLISHED USING BI-DIRECTIONAL DRILLING AND FOLLOWING THE SLOPE CONTOUR. THE DRILL EQUIPMENT SHALL BE CALIBRATED EACH DAY OR WHENEVER THERE IS A CHANGE IN THE SEED MIX TO ENSURE PROPER SEED DISTRIBUTION AND RATE.
 - SLOPES GREATER THAN 3:1 OR AREAS LESS THAN 0.10 ACRE - SEED SHALL BE BROADCAST BY HAND OR MECHANICAL SPREADER. BROADCAST SEEDED AREAS SHALL BE RAKED OR HARROWED TO INCORPORATE THE SEED INTO THE SOIL AT A DEPTH NOT EXCEEDING 0.75 INCHES.
 - BROADCAST SEEDING SHALL BE AVOIDED WHEN WIND SPEED EXCEEDS 15 MILES PER HOUR.
 - ALTERNATIVE METHODS TO BE REVIEWED AND APPROVED BY OWNER OR LANDSCAPE ARCHITECT.
- FINE GRADE SEED TO ELIMINATE IRREGULARITIES ON THE SURFACE. ROLL OR PERFORM ADDITIONAL FINE GRADING. SEED AREAS BY MEANS OF APPROVED BROADCAST OR HYDRAULIC-TYPE SPREADERS. DO NOT SEED DURING WINDY WEATHER.
- WEED-FREE NATIVE HAY, WEED-FREE STRAW, OR VIRGIN WOOD FIBER HYDRO-MULCH SHALL BE USED PER NOTES BELOW TO CONTROL EROSION AND PROMOTE SEED GERMINATION AND PLANT ESTABLISHMENT. NATIVE HAY, STRAW, OR HYDRO-MULCH SHALL BE APPLIED PER SEED SUPPLIER'S RECOMMENDATIONS FOR OPTIMAL GROWTH PER SEED MIX TYPE AND SLOPE.
 - HYDRO-MULCHING: ALL IRRIGATED SEEDING SHALL BE HYDRO MULCHED. ORGANIC TACKIFIER SHALL BE USED. MULCH SEEDED AREAS WITHIN 24 HOURS OF SEEDING. HYDRO-MULCH SHALL BE APPLIED USING A COLOR DYE AND THE MANUFACTURER'S RECOMMENDED RATE OF AN ORGANIC TACKIFIER.
 - STRAW CRIMPING: ALL NON-IRRIGATED OR TEMPORARILY IRRIGATED TO BE NATIVE HAY OR STRAW CRIMPED INTO THE SOIL TO A DEPTH OF AT LEAST 3 INCHES, AND SHALL PROTRUDE ABOVE THE GROUND AT LEAST 3 INCHES.
 - ALTERNATIVE METHODS TO BE REVIEWED AND APPROVED BY OWNER OR LANDSCAPE ARCHITECT.
 - EROSION CONTROL BLANKETS ARE TO BE APPLIED ON SLOPES 3:1 AND GREATER.
- IF A WATER HOOK-UP IS AVAILABLE A SPRINKLER SYSTEM MAY BE USED TO PROMOTE RAPID PLANT ESTABLISHMENT. GENERALLY, WATERING AT 0.75-1.0 INCHES/WEEK IS RECOMMENDED DURING THE APRIL-OCTOBER GROWING SEASON DEPENDING ON NATURAL RAINFALL. THE USE OF WATER TRUCKS FOR IRRIGATION IS PROHIBITED DUE TO TRAFFIC IMPACTS ON THE SEEDED AREAS AND TYPICAL POOR WATER DISTRIBUTION OBSERVED WITH THIS TYPE OF WATERING.
- APPROVAL OF SEEDED TURF AREAS SHALL BE BASED UPON THE SEED PRODUCERS GUARANTEED SEEDING GERMINATION RATE FOR A ONE SQUARE FOOT AREA. IF GUARANTEED GERMINATION RATE IS NOT ACHIEVED, THE CONTRACTOR SHALL OVERSEED UNTIL THE GERMINATION RATE IS ACHIEVED. REVEGETATION SHALL HAVE AT LEAST 3 NATIVE GRASS SEEDLINGS/SQUARE FOOT AND NO BARE AREAS EXCEEDING ONE SQUARE METER AFTER THE SECOND GROWING SEASON. FOR DRILL SEEDED AREAS, PLANTING ROWS SHALL BE NOTICEABLE BY THE END OF THE FIRST FULL GROWING SEASON. IF A PARTIAL OR TOTAL SEEDING FAILURE IS APPARENT AFTER THE SECOND GROWING SEASON, POORLY VEGETATED AREAS SHALL BE RESEEDED IN THE SAME MANNER DESCRIBED ABOVE. APPROPRIATE SITE PREPARATION PRACTICES SHALL BE USED TO CREATE A SUITABLE SEEDBED FOR PLANTING, BUT ANY ESTABLISHED NATIVE VEGETATION SHALL BE UNDISTURBED TO THE EXTENT POSSIBLE. AREAS THAT ERODE BEFORE GERMINATION AND ESTABLISHMENT CAN OCCUR SHALL BE REPAIRED AND IMMEDIATELY RESEEDD DURING THE SAME SEASON.
- ALL BARE AREAS TO BE RESEEDD WITH PROPER REMOVAL OF WEEDS. ALL NATIVE SEED AREAS ARE TO MEET STANDARD LOCAL JURISDICTION REQUIREMENTS FOR GERMINATION AND ESTABLISHMENT.

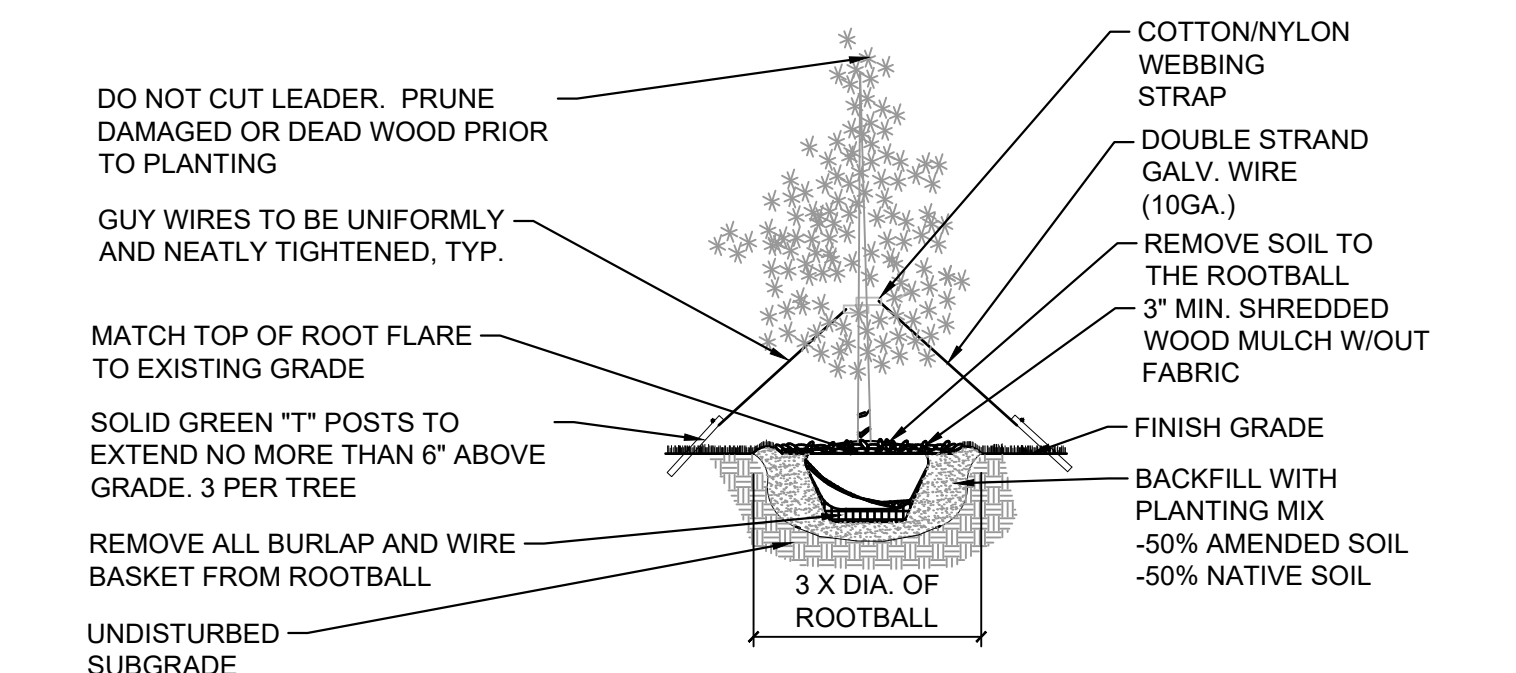
FALCON HIGHLANDS
EL PASO COUNTY, CO
PLANNED UNIT DEVELOPMENT AND
PRELIMINARY PLAN
 A PORTION OF SECTION 12, TOWNSHIP 13 SOUTH, RANGE 65
 WEST OF THE SIXTH PRINCIPAL MERIDIAN, COUNTY OF EL PASO,
 STATE OF COLORADO



1 DECIDUOUS TREE

NTS

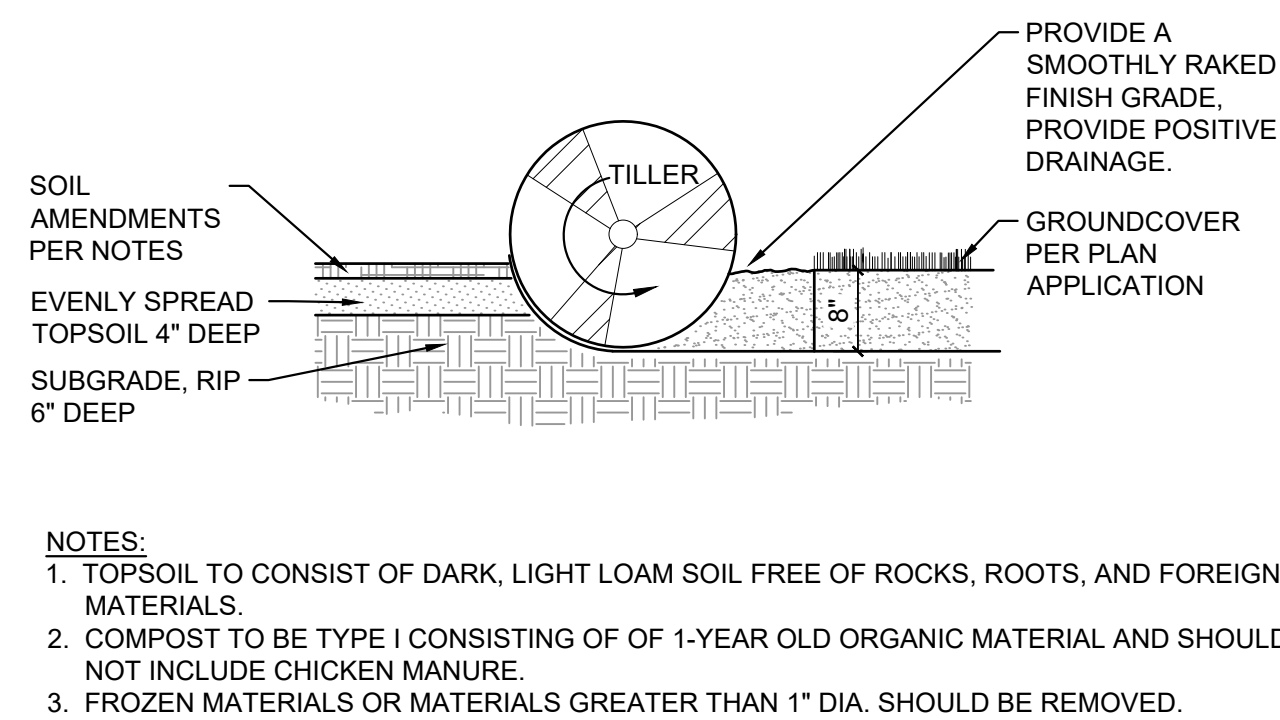
MS-STD-LS-01



2 EVERGREEN TREE

NTS

MS-STD-LS-02

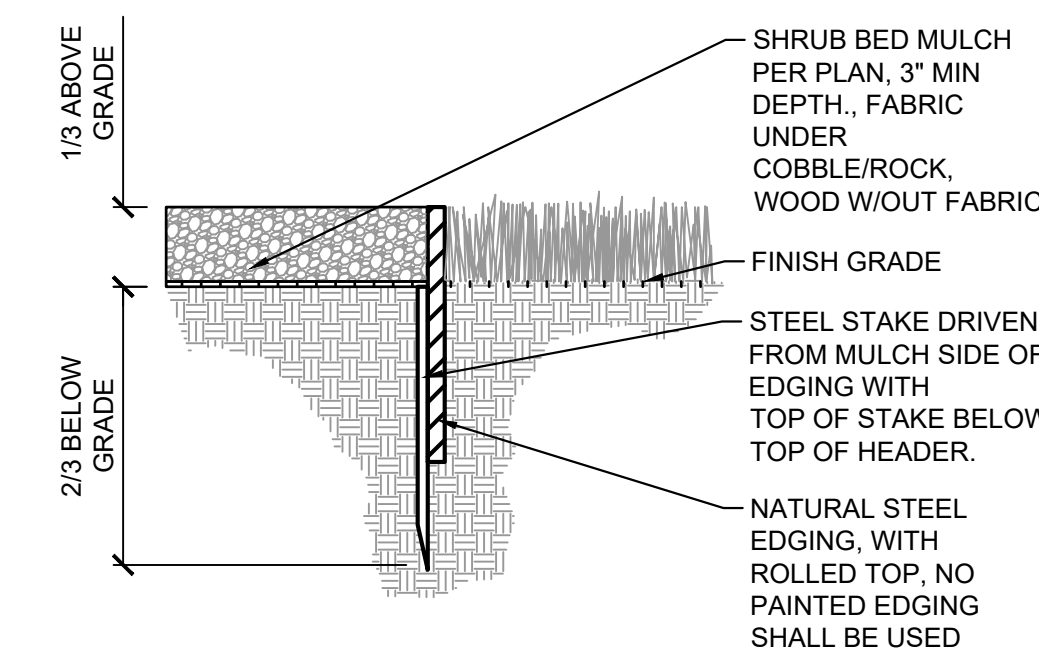


- NOTES:**
- TOPSOIL TO CONSIST OF DARK, LIGHT LOAM SOIL FREE OF ROCKS, ROOTS, AND FOREIGN MATERIALS.
 - COMPOST TO BE TYPE I CONSISTING OF OF 1-YEAR OLD ORGANIC MATERIAL AND SHOULD NOT INCLUDE CHICKEN MANURE.
 - FROZEN MATERIALS OR MATERIALS GREATER THAN 1\"/>

3 SOIL PREP FOR ALL AREAS

NTS

MS-STD-LS-05



- NOTE:**
- ALL SHRUB BEDS COVERED WITH WOOD MULCH AND/OR ROCK MULCH (UP TO 6\"/>

4 STEEL EDGING

NTS

MS-STD-LS-12

SEED MIX SCHEDULE

| MIX NAME | SUPPLIER | SPECIES | APPLICATION RATE | APPLICATION METHOD |
|--------------------|-------------------|---|-----------------------------|--------------------|
| NATIVE PRAIRIE MIX | PAWNEE BUTTE SEED | BLUE GRAMA BUFFALOGRASS SIDE-OATS GRAMA WESTERN WHEATGRASS GREEN NEEDLEGRASS SAND DROPSEED | PER SUPPLIER RECOMMENDATION | BROADCAST |
| LOW GROW NATIVE | PAWNEE BUTTE SEED | ARIZONA FESCUE SANDBERG BLUEGRASS ROCKY MOUNTAIN FESCUE | PER SUPPLIER RECOMMENDATION | BROADCAST |

CONSULTANTS:

PLANNER/ LANDSCAPE ARCHITECT:
 2435 RESEARCH PARKWAY,
 SUITE 300
 COLORADO SPRINGS, CO 80920
 PHONE: (719) 575-0100
 FAX: (719) 575-0208

CIVIL ENGINEER:
 ATWELL LLC
 6200 S. SYRACUSE WAY
 SUITE 470
 GREENWOOD VILLAGE, CO 80111

OWNER/DEVELOPER:

CHALLENGER COMMUNITIES
 8605 EXPLORER DR.
 SUITE 250
 COLORADO SPRINGS, CO 80920

APPROVAL:

VICINITY MAP:



PROJECT:

FALCON HIGHLANDS PUDSP
LANDSCAPE PLAN

EL PASO COUNTY, CO
JULY 20, 2023

REVISION HISTORY:

| NO. | DATE | DESCRIPTION | BY |
|-----|------------|---------------------|----|
| 0 | 08/26/2022 | PER COUNTY COMMENTS | AP |
| 1 | 09/08/2022 | PER COUNTY COMMENTS | AP |
| 2 | 04/20/2023 | PER COUNTY COMMENTS | RF |
| 3 | 07/20/2023 | PER COUNTY COMMENTS | RF |

DRAWING INFORMATION:

PROJECT NO: 21.1208.01
 DRAWN BY: AJP
 CHECKED BY: JRA
 APPROVED BY: JRA
 SHEET TITLE:

LANDSCAPE
NOTES AND
DETAILS

LS02

SHEET 23 OF 31

COUNTY FILE NO.: PUDSP-22-005

FILE LOCATION: S:\31.1208.001 FALCON HIGHLANDS\100 DWG\104 PLAN SET\DEVELOPMENT PLAN\LS03.DWG

FALCON HIGHLANDS

EL PASO COUNTY, CO

PLANNED UNIT DEVELOPMENT AND PRELIMINARY PLAN

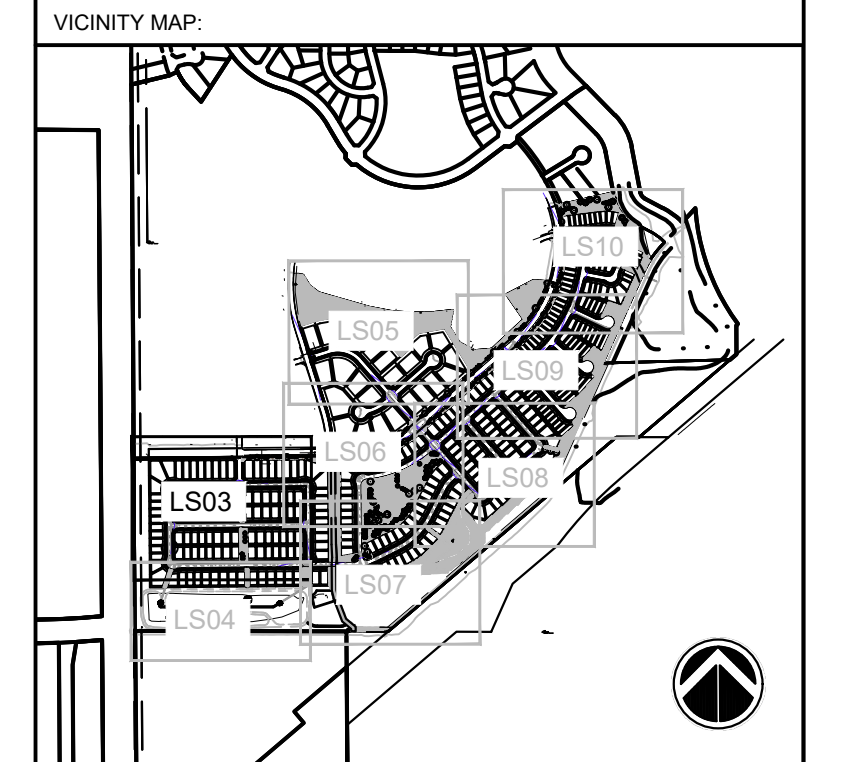
A PORTION OF SECTION 12, TOWNSHIP 13 SOUTH, RANGE 65 WEST OF THE SIXTH PRINCIPAL MERIDIAN, COUNTY OF EL PASO, STATE OF COLORADO

CONSULTANTS:
 PLANNER/ LANDSCAPE ARCHITECT:
Matrix 2435 RESEARCH PARKWAY, SUITE 300, COLORADO SPRINGS, CO 80920
 PHONE: (719) 575-0100 FAX: (719) 575-0208
 CIVIL ENGINEER:
 ATWELL LLC 6200 S. SYRACUSE WAY, SUITE 470, GREENWOOD VILLAGE, CO 80111

OWNER/DEVELOPER:
CHALLENGER COMMUNITIES
 8605 EXPLORER DR. SUITE 250, COLORADO SPRINGS, CO 80920

APPROVAL:

APPROVAL:



PROJECT:
FALCON HIGHLANDS PUDSP
LANDSCAPE PLAN

EL PASO COUNTY, CO
 JULY 20, 2023

REVISION HISTORY:

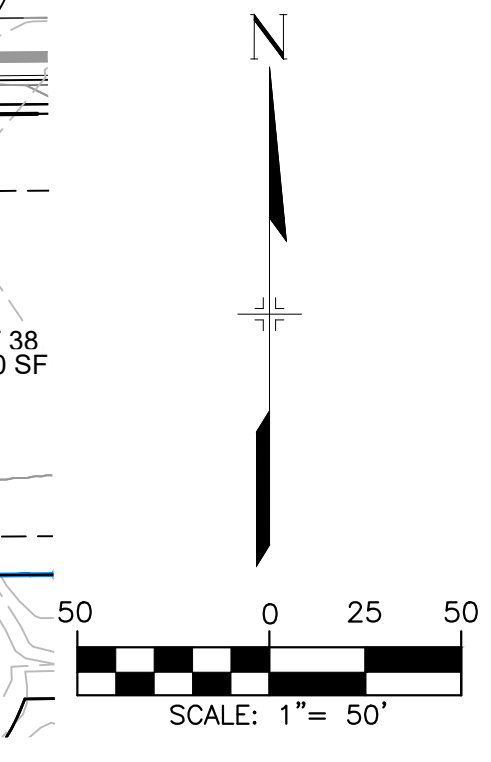
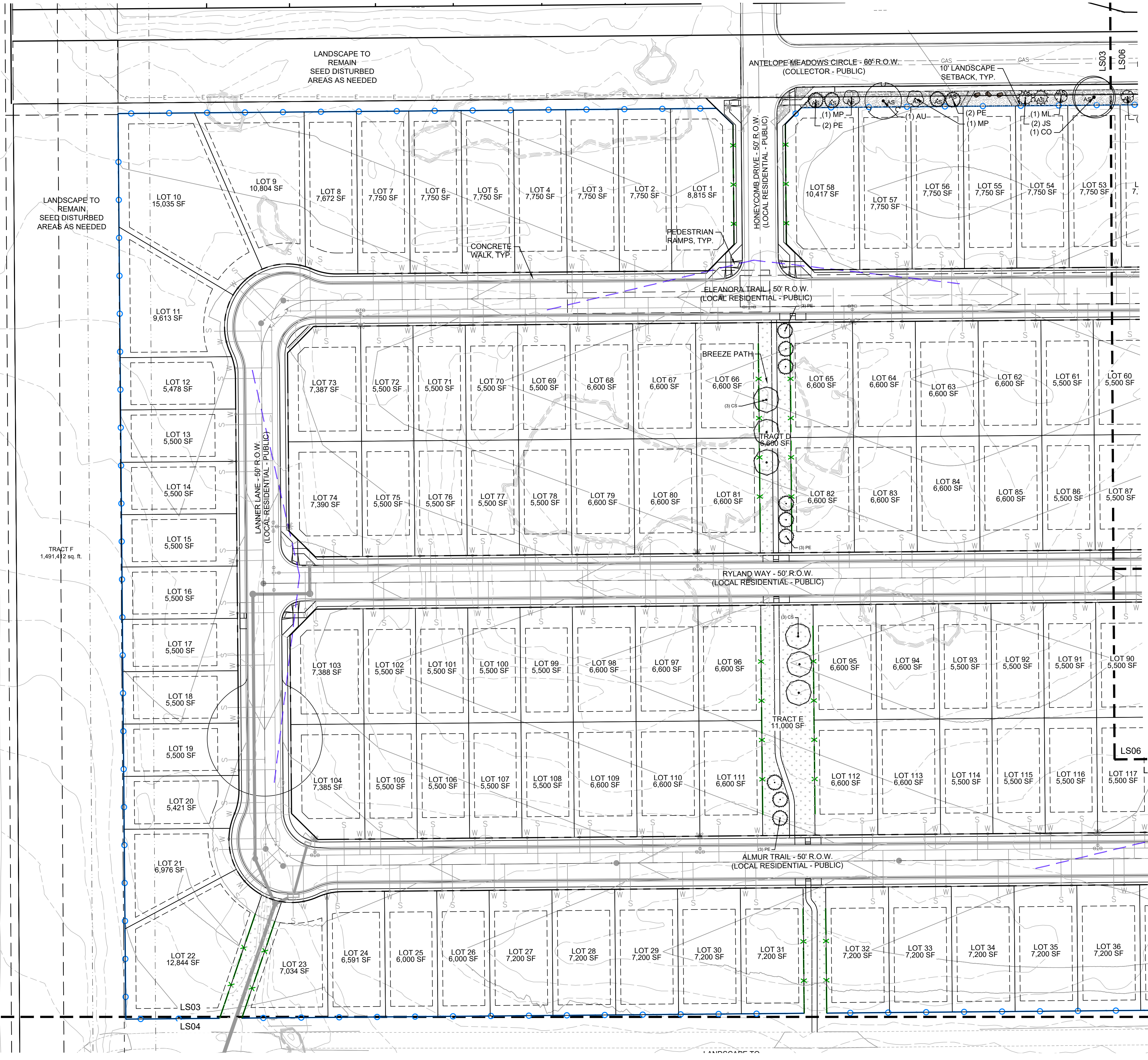
| NO. | DATE | DESCRIPTION | BY |
|-----|------------|---------------------|----|
| 0 | 08/26/2022 | PER COUNTY COMMENTS | AP |
| 1 | 09/08/2022 | PER COUNTY COMMENTS | AP |
| 2 | 04/20/2023 | PER COUNTY COMMENTS | RF |
| 3 | 07/20/2023 | PER COUNTY COMMENTS | RF |

DRAWING INFORMATION:
 PROJECT NO: 21.1208.01
 DRAWN BY: AJP
 CHECKED BY: JRA
 APPROVED BY: JRA

SHEET TITLE:
LANDSCAPE PLAN
LS03
 SHEET 24 OF 31
 COUNTY FILE NO: PUDSP-22-005

LEGEND

- 3/4" ROCK
TYPE: COMMANCHE TAN
SUPPLIER: PIONEER
DEPTH: 3"
OR APPROVED EQUAL
- NATIVE SEED-LOW
MIX NAME: LOW GROW NATIVE MIX
SUPPLIER: PAWNEE BUTTE SEED
OR APPROVED EQUAL
- NATIVE SEED-TALL
MIX NAME: NATIVE PRAIRE MIX
SUPPLIER: PAWNEE BUTTE SEED
OR APPROVED EQUAL
- ARTIFICIAL TURF
- BREEZE
TYPE: PIONEER GRANITE
SUPPLIER: PIONEER
DEPTH: 3"
OR APPROVED EQUAL
- PEA GRAVEL
COLOR:
DEPTH:
SUPPLIER:
OR APPROVED EQUAL
- 2-4" COBBLE
TYPE: GRAY ROSE COBBLE
SUPPLIER: PIONEER
DEPTH: 4"
OR APPROVED EQUAL
- BOULDERS
SILOAM STONE (OR APPROVED EQUAL)
- MINIMUM 3"; ALL DIMENSIONS
- MAXIMUM 3"; ALL DIMENSIONS
- SUBMIT FOR APPROVAL PRIOR TO INSTALL
- EDGING
4" ROLLED TOP STEEL EDGING
(OR APPROVED EQUAL)
- SPLIT RAIL FENCE
- 5' VINYL FENCE
- 5' CONCRETE NOISE WALL



FALCON HIGHLANDS

EL PASO COUNTY, CO

PLANNED UNIT DEVELOPMENT AND PRELIMINARY PLAN

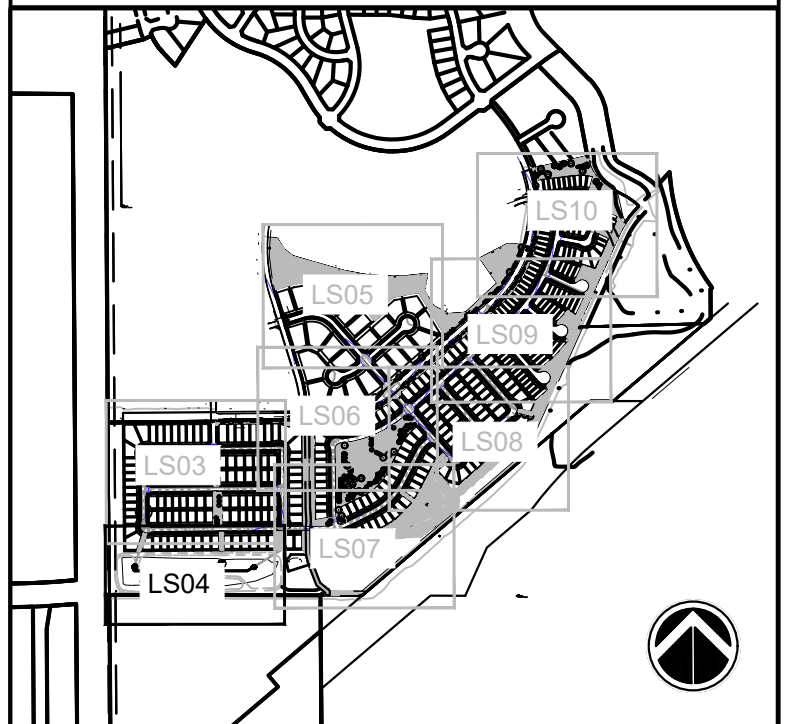
A PORTION OF SECTION 12, TOWNSHIP 13 SOUTH, RANGE 65 WEST OF THE SIXTH PRINCIPAL MERIDIAN, COUNTY OF EL PASO, STATE OF COLORADO

CONSULTANTS:
 PLANNER/ LANDSCAPE ARCHITECT:
Matrix 2435 RESEARCH PARKWAY, SUITE 300, COLORADO SPRINGS, CO 80920
 PHONE: (719) 575-0100 FAX: (719) 575-0208
 CIVIL ENGINEER:
 ATWELL LLC 6200 S. SYRACUSE WAY, SUITE 470, GREENWOOD VILLAGE, CO 80111

OWNER/DEVELOPER:
CHALLENGER COMMUNITIES
 8605 EXPLORER DR. SUITE 250, COLORADO SPRINGS, CO 80920

APPROVAL:

VICINITY MAP:



PROJECT:
FALCON HIGHLANDS PUDSP LANDSCAPE PLAN

EL PASO COUNTY, CO
 JULY 20, 2023

REVISION HISTORY:

| NO. | DATE | DESCRIPTION | BY |
|-----|------------|---------------------|----|
| 0 | 08/26/2022 | PER COUNTY COMMENTS | AP |
| 1 | 09/08/2022 | PER COUNTY COMMENTS | AP |
| 2 | 04/20/2023 | PER COUNTY COMMENTS | RF |
| 3 | 07/20/2023 | PER COUNTY COMMENTS | RF |

DRAWING INFORMATION:

PROJECT NO: 21.1208.01
 DRAWN BY: AJP
 CHECKED BY: JRA
 APPROVED BY: JRA

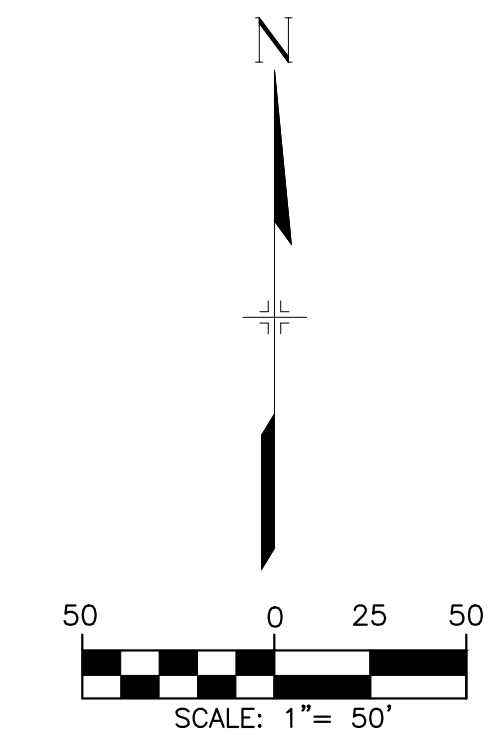
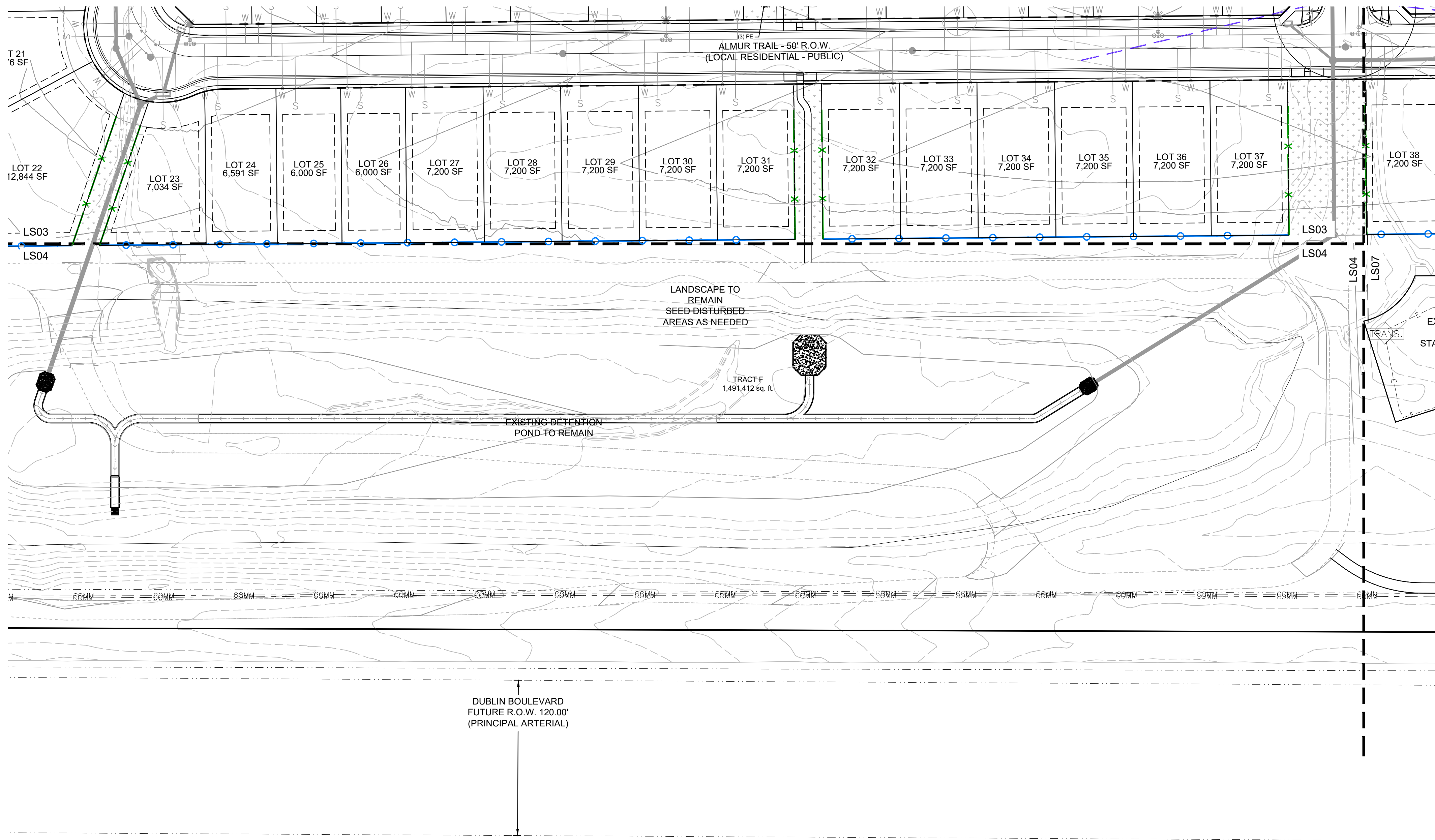
SHEET TITLE:
LANDSCAPE PLAN

LS04
 SHEET 25 OF 31

COUNTY FILE NO: PUDSP-22-005

LEGEND

- 3/4" ROCK
TYPE: COMMANCHE TAN
SUPPLIER: PIONEER
DEPTH: 3"
OR APPROVED EQUAL
- NATIVE SEED-LOW
MIX NAME: LOW GROW NATIVE MIX
SUPPLIER: PAWNEE BUTTE SEED
OR APPROVED EQUAL
- NATIVE SEED-TALL
MIX NAME: NATIVE PRAIRIE MIX
SUPPLIER: PAWNEE BUTTE SEED
OR APPROVED EQUAL
- ARTIFICIAL TURF
- BREEZE
TYPE: PIONEER GRANITE
SUPPLIER: PIONEER
DEPTH: 3"
OR APPROVED EQUAL
- PEA GRAVEL
COLOR:
DEPTH:
SUPPLIER:
OR APPROVED EQUAL
- 2-4" COBBLE
TYPE: GRAY ROSE COBBLE
SUPPLIER: PIONEER
DEPTH: 4"
OR APPROVED EQUAL
- BOULDERS
SILOAM STONE (OR APPROVED EQUAL)
-MINIMUM 3" ALL DIMENSIONS
-MAXIMUM 8" ALL DIMENSIONS
-SUBMIT FOR APPROVAL PRIOR TO INSTALL
- EDGING
4" ROLLED TOP STEEL EDGING (OR APPROVED EQUAL)
- SPLIT RAIL FENCE
- 5' VINYL FENCE
- 5' CONCRETE NOISE WALL



FILE LOCATION: S:\31.1208.001 FALCON HIGHLANDS\100 DWG\104 PLAN SET\DEVELOPMENT PLAN\LS04.DWG

FALCON HIGHLANDS

EL PASO COUNTY, CO

PLANNED UNIT DEVELOPMENT AND PRELIMINARY PLAN

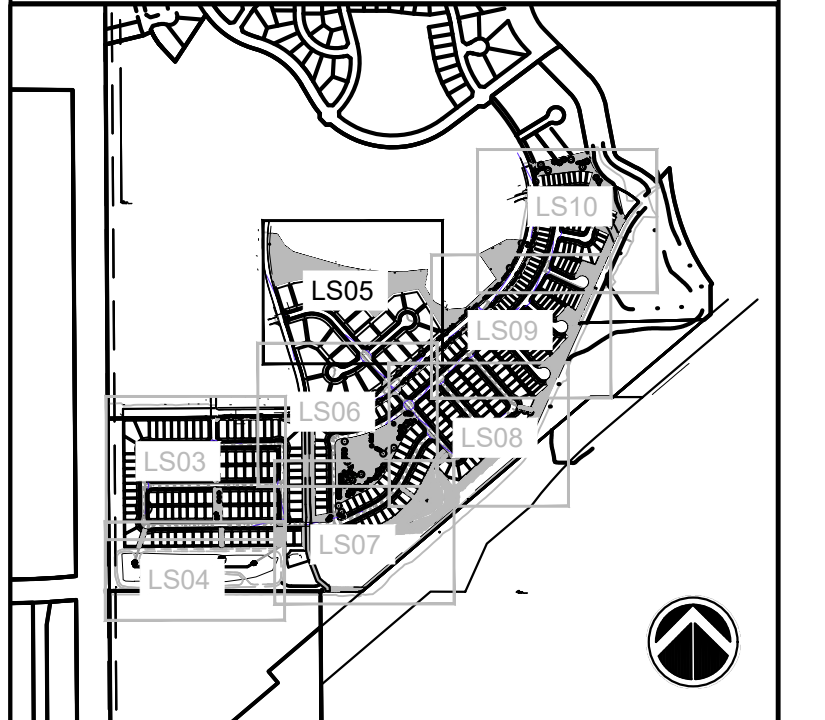
A PORTION OF SECTION 12, TOWNSHIP 13 SOUTH, RANGE 65 WEST OF THE SIXTH PRINCIPAL MERIDIAN, COUNTY OF EL PASO, STATE OF COLORADO

CONSULTANTS:
 PLANNER/ LANDSCAPE ARCHITECT:
Matrix 2435 RESEARCH PARKWAY, SUITE 300
 COLORADO SPRINGS, CO 80920
 PHONE: (719) 575-0100
 FAX: (719) 575-0208
 CIVIL ENGINEER:
 ATWELL LLC
 6200 S. SYRACUSE WAY
 SUITE 470
 GREENWOOD VILLAGE, CO 80111

OWNER/DEVELOPER:
CHALLENGER COMMUNITIES
 8605 EXPLORER DR.
 SUITE 250
 COLORADO SPRINGS, CO 80920

APPROVAL:

VICINITY MAP:



PROJECT:
FALCON HIGHLANDS PUDSP LANDSCAPE PLAN

EL PASO COUNTY, CO
 JULY 20, 2023


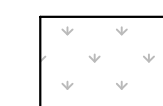
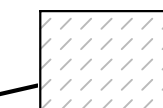



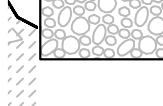





REVISION HISTORY:

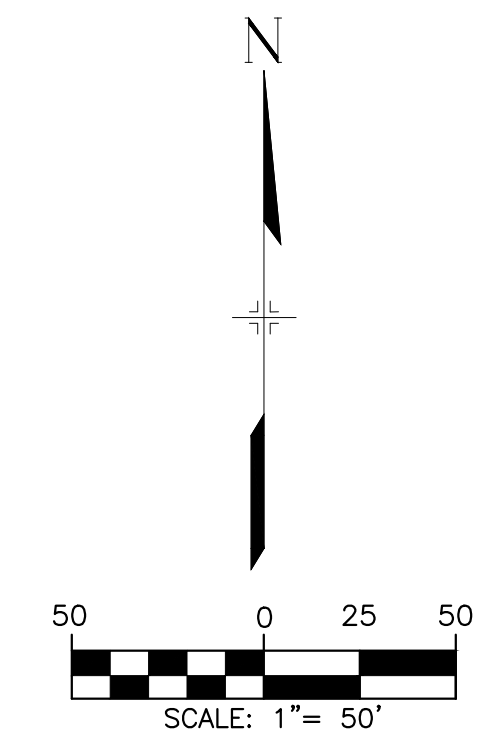
| NO. | DATE | DESCRIPTION | BY |
|-----|------------|---------------------|----|
| 0 | 08/26/2022 | PER COUNTY COMMENTS | AP |
| 1 | 09/08/2022 | PER COUNTY COMMENTS | AP |
| 2 | 04/20/2023 | PER COUNTY COMMENTS | RF |
| 3 | 07/20/2023 | PER COUNTY COMMENTS | RF |

DRAWING INFORMATION:
 PROJECT NO: 21.1208.01
 DRAWN BY: AJP
 CHECKED BY: JRA
 APPROVED BY: JRA

SHEET TITLE:
LANDSCAPE PLAN
LS05
 SHEET 26 OF 31
 COUNTY FILE NO: PUDSP-22-005

LEGEND

-  3/4" ROCK
TYPE: COMMANCHE TAN
SUPPLIER: PIONEER
DEPTH: 3"
OR APPROVED EQUAL
-  NATIVE SEED-LOW
MIX NAME: LOW GROW NATIVE MIX
SUPPLIER: PAWNEE BUTTE SEED
OR APPROVED EQUAL
-  NATIVE SEED-TALL
MIX NAME: NATIVE PRAIRE MIX
SUPPLIER: PAWNEE BUTTE SEED
OR APPROVED EQUAL
-  ARTIFICIAL TURF
-  BREEZE
TYPE: PIONEER GRANITE
SUPPLIER: PIONEER
DEPTH: 3"
OR APPROVED EQUAL
-  PEA GRAVEL
COLOR:
DEPTH:
SUPPLIER:
OR APPROVED EQUAL
-  2-4" COBBLE
TYPE: GRAY ROSE COBBLE
SUPPLIER: PIONEER
DEPTH: 4"
OR APPROVED EQUAL
-  BOULDERS
SILOAM STONE (OR APPROVED EQUAL)
-MINIMUM 3" ALL DIMENSIONS
-MAXIMUM 8" ALL DIMENSIONS
-SUBMIT FOR APPROVAL PRIOR TO INSTALL
-  EDGING
4" ROLLED TOP STEEL EDGING
(OR APPROVED EQUAL)
-  SPLIT RAIL FENCE
-  5" VINYL FENCE
-  5" CONCRETE NOISE WALL



FILE LOCATION: S:\31.1208.001 FALCON HIGHLANDS\100 DWG\104 PLAN SET\DEVELOPMENT PLAN\LS05.DWG

FALCON HIGHLANDS EL PASO COUNTY, CO PLANNED UNIT DEVELOPMENT AND PRELIMINARY PLAN

A PORTION OF SECTION 12, TOWNSHIP 13 SOUTH, RANGE 65
WEST OF THE SIXTH PRINCIPAL MERIDIAN, COUNTY OF EL PASO
STATE OF COLORADO

CONSULTANTS:
PLANNER/ LANDSCAPE ARCHITECT:
 2435 RESEARCH PARKWAY,
SUITE 300
COLORADO SPRINGS, CO 80920
PHONE: (719) 575-0100
FAX: (719) 575-0208

CIVIL ENGINEER:
ATWELL LLC
6200 S. SYRACUSE WAY
SUITE 470
GREENWOOD VILLAGE, CO 80111

OWNER/DEVELOPER:
CHALLENGER COMMUNITIES
8605 EXPLORER DR.
SUITE 250
COLORADO SPRINGS, CO 80920

APPROVAL:

VICINITY MAP:

PROJECT:
**FALCON HIGHLANDS PUDSP
LANDSCAPE PLAN**
EL PASO COUNTY, CO
JULY 20, 2023

REVISION HISTORY:

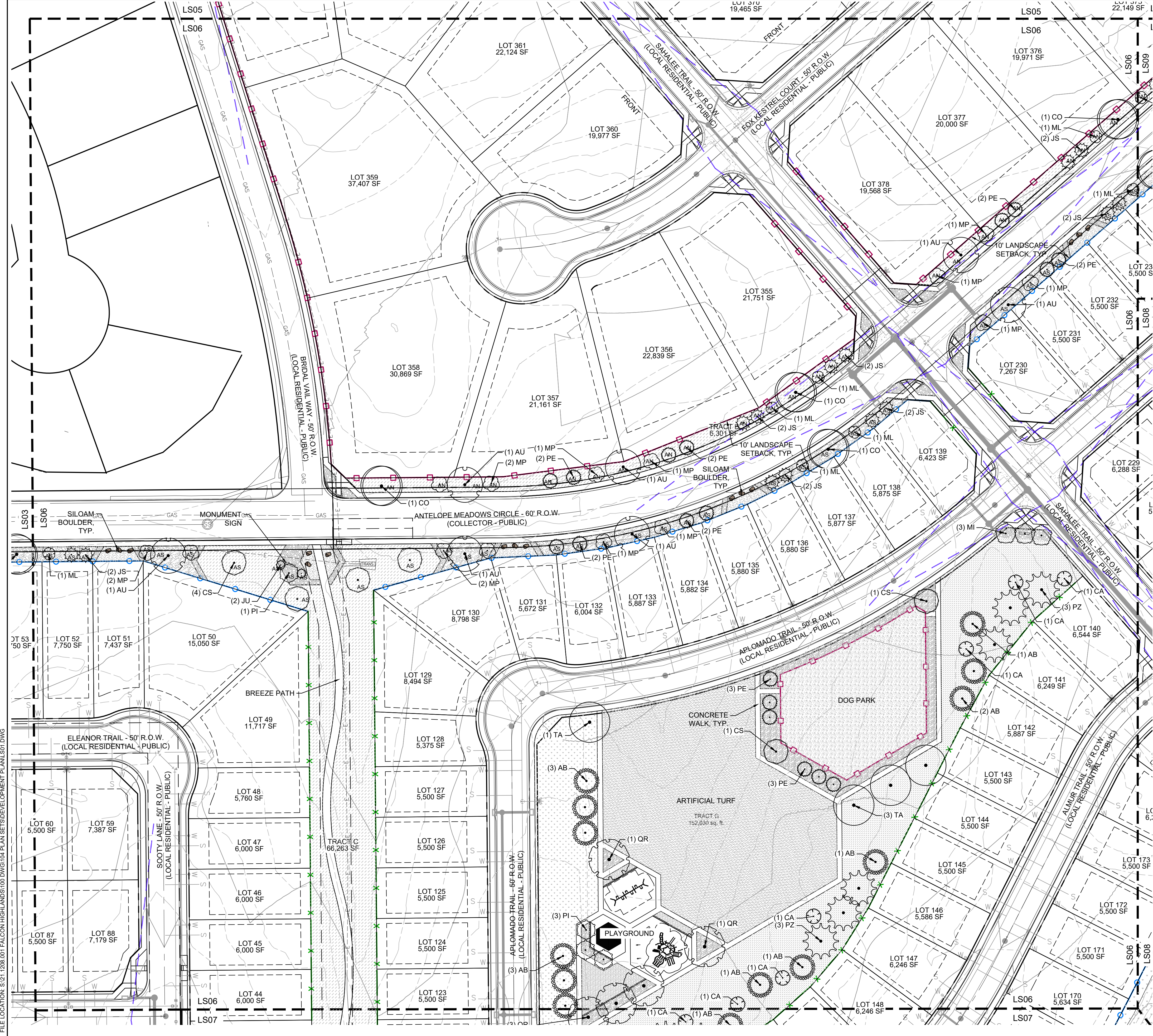
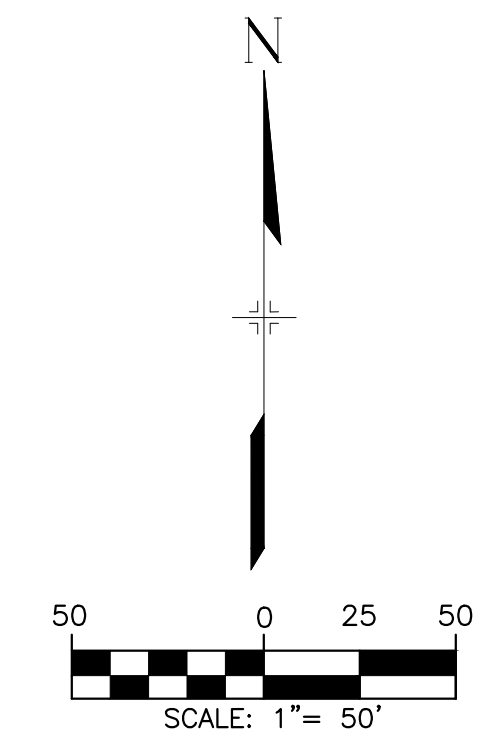
| NO. | DATE | DESCRIPTION | BY |
|-----|------------|---------------------|----|
| 0 | 08/26/2022 | PER COUNTY COMMENTS | AP |
| 1 | 09/08/2022 | PER COUNTY COMMENTS | AP |
| 2 | 04/20/2023 | PER COUNTY COMMENTS | RF |
| 3 | 07/20/2023 | PER COUNTY COMMENTS | RF |

DRAWING INFORMATION:
PROJECT NO.: 21.1208.01
DRAWN BY: AJP
CHECKED BY: JRA
APPROVED BY: JRA
SHEET TITLE:
LANDSCAPE PLAN

LS06
SHEET 27 OF 31
COUNTY FILE NO.: PUDSP-22-005

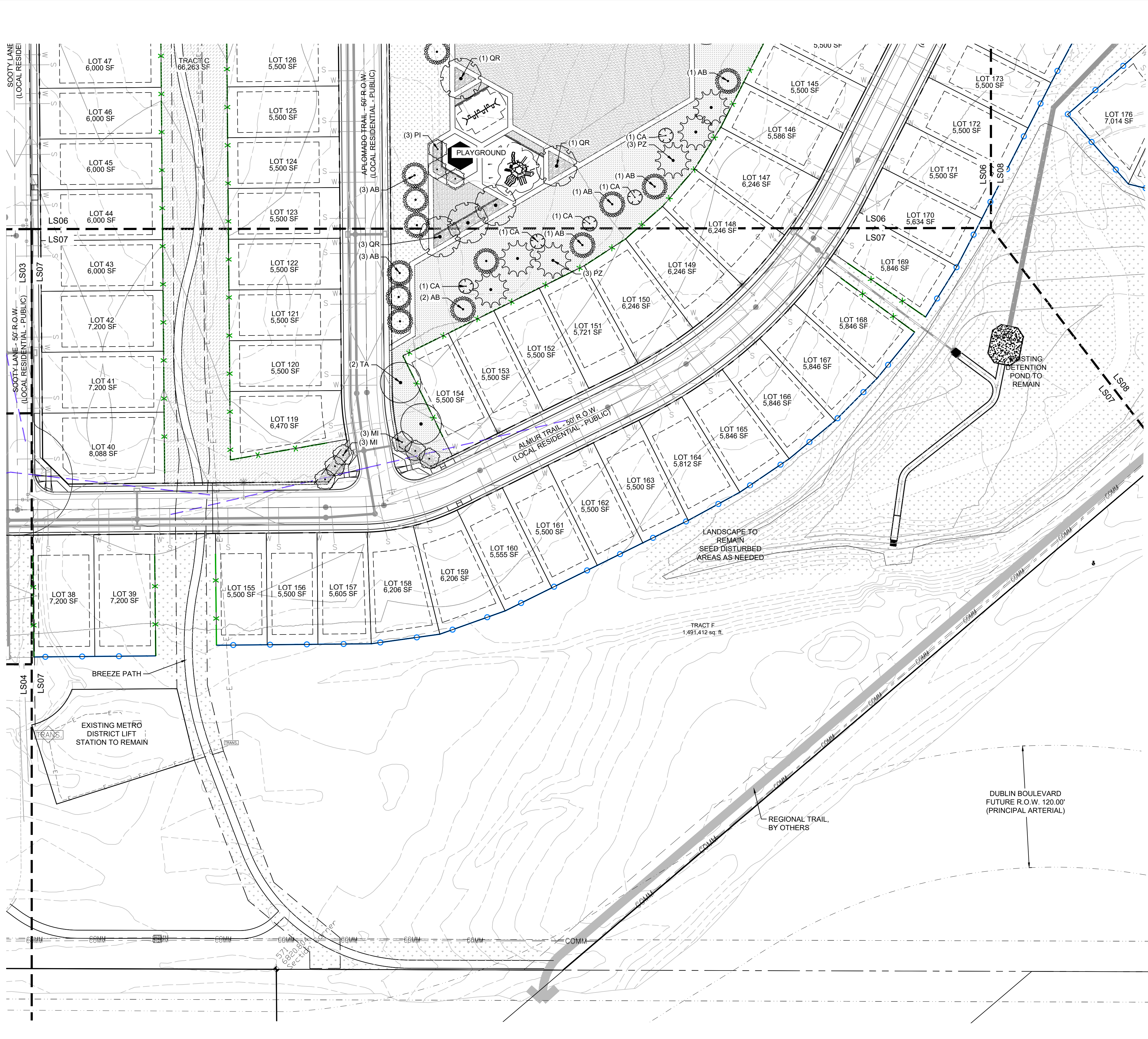
LEGEND

- 3/4" ROCK
TYPE: COMMANCHE TAN
SUPPLIER: PIONEER
DEPTH: 3"
OR APPROVED EQUAL
- NATIVE SEED-LOW
MIX NAME: LOW GROW NATIVE MIX
SUPPLIER: PAWNEE BUTTE SEED
OR APPROVED EQUAL
- NATIVE SEED-TALL
MIX NAME: NATIVE PRAIRE MIX
SUPPLIER: PAWNEE BUTTE SEED
OR APPROVED EQUAL
- ARTIFICIAL TURF
- BREEZE
TYPE: PIONEER GRANITE
SUPPLIER: PIONEER
DEPTH: 3"
OR APPROVED EQUAL
- PEA GRAVEL
COLOR:
DEPTH:
SUPPLIER:
OR APPROVED EQUAL
- 2-4" COBBLE
TYPE: GRAY ROSE COBBLE
SUPPLIER: PIONEER
DEPTH: 4"
OR APPROVED EQUAL
- BOULDERS
SILOAM STONE (OR
APPROVED EQUAL)
-MINIMUM 3", ALL DIMENSIONS
-MAXIMUM 8", ALL DIMENSIONS
-SUBMIT FOR APPROVAL PRIOR
TO INSTALL
- EDGING
4" ROLLED TOP STEEL EDGING
(OR APPROVED EQUAL)
- SPLIT RAIL FENCE
- 5" VINYL FENCE
- 5" CONCRETE NOISE WALL



FILE LOCATION: S:\31.1208.001 FALCON HIGHLANDS\100 DWG\104 PLAN SETS\DEVELOPMENT PLAN\LS01.DWG

FILE LOCATION: S:\31.1208.001 FALCON HIGHLANDS\100 DWG\104 PLAN SET\DEVELOPMENT PLAN\LS07.DWG



FALCON HIGHLANDS

EL PASO COUNTY, CO

PLANNED UNIT DEVELOPMENT AND PRELIMINARY PLAN

A PORTION OF SECTION 12, TOWNSHIP 13 SOUTH, RANGE 65 WEST OF THE SIXTH PRINCIPAL MERIDIAN, COUNTY OF EL PASO, STATE OF COLORADO

- #### LEGEND
- 3/4" ROCK
TYPE: COMMACHE TAN
SUPPLIER: PIONEER
DEPTH: 3"
OR APPROVED EQUAL
 - NATIVE SEED-LOW
MIX NAME: LOW GROW NATIVE MIX
SUPPLIER: PAWNEE BUTTE SEED
OR APPROVED EQUAL
 - NATIVE SEED-TALL
MIX NAME: NATIVE PRAIRE MIX
SUPPLIER: PAWNEE BUTTE SEED
OR APPROVED EQUAL
 - ARTIFICIAL TURF
 - BREEZE
TYPE: PIONEER GRANITE
SUPPLIER: PIONEER
DEPTH: 3"
OR APPROVED EQUAL
 - PEA GRAVEL
COLOR:
DEPTH:
SUPPLIER:
OR APPROVED EQUAL
 - 2-4" COBBLE
TYPE: GRAY ROSE COBBLE
SUPPLIER: PIONEER
DEPTH: 4"
OR APPROVED EQUAL
 - BOULDERS
SILOAM STONE (OR APPROVED EQUAL)
-MINIMUM 3"; ALL DIMENSIONS
-MAXIMUM 8"; ALL DIMENSIONS
-SUBMIT FOR APPROVAL PRIOR TO INSTALL
 - EDGING
4" ROLLED TOP STEEL EDGING
(OR APPROVED EQUAL)
 - SPLIT RAIL FENCE
 - 5" VINYL FENCE
 - 5" CONCRETE NOISE WALL

CONSULTANTS:
 PLANNER/ LANDSCAPE ARCHITECT:
Matrix 2435 RESEARCH PARKWAY,
 SUITE 300
 COLORADO SPRINGS, CO 80920
 PHONE: (719) 575-0100
 FAX: (719) 575-0208
 CIVIL ENGINEER:
 ATWELL LLC
 6200 S. SYRACUSE WAY
 SUITE 470
 GREENWOOD VILLAGE, CO 80111

OWNER/DEVELOPER:
CHALLENGER COMMUNITIES
 8605 EXPLORER DR.
 SUITE 250
 COLORADO SPRINGS, CO 80920

APPROVAL:

VICINITY MAP:

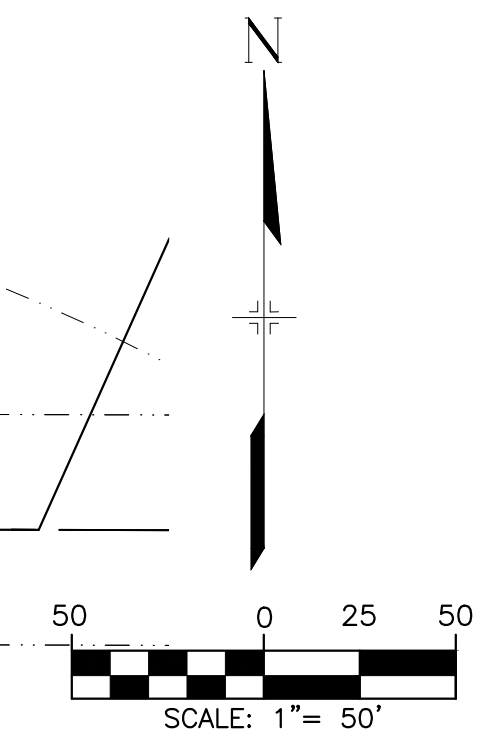
PROJECT:
FALCON HIGHLANDS PUDSP
LANDSCAPE PLAN
 EL PASO COUNTY, CO
 JULY 20, 2023

REVISION HISTORY:

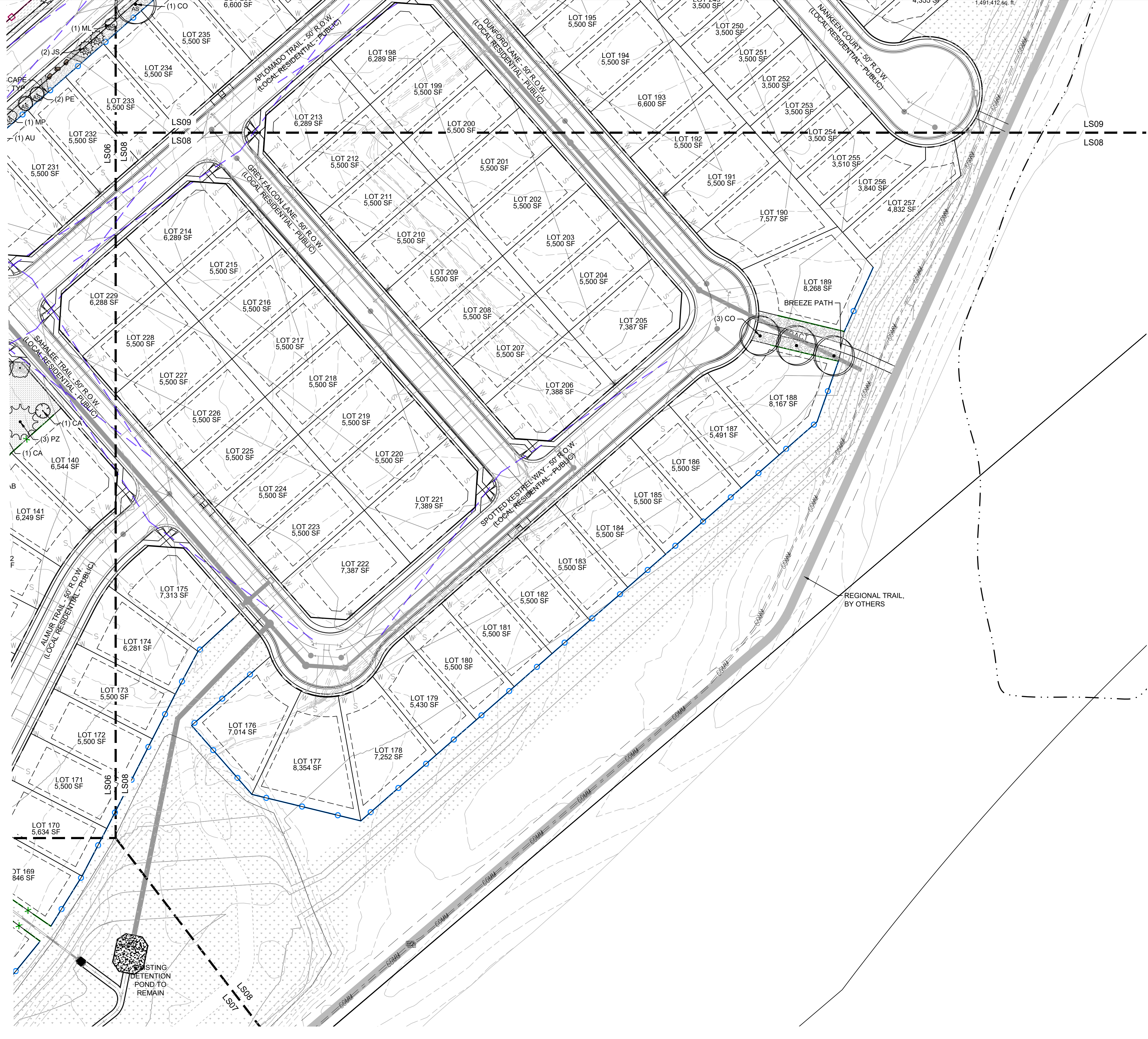
| NO. | DATE | DESCRIPTION | BY |
|-----|------------|---------------------|----|
| 0 | 08/26/2022 | PER COUNTY COMMENTS | AP |
| 1 | 09/08/2022 | PER COUNTY COMMENTS | AP |
| 2 | 04/20/2023 | PER COUNTY COMMENTS | RF |
| 3 | 07/20/2023 | PER COUNTY COMMENTS | RF |

DRAWING INFORMATION:
 PROJECT NO: 21.1208.01
 DRAWN BY: AJP
 CHECKED BY: JRA
 APPROVED BY: JRA

SHEET TITLE:
LANDSCAPE PLAN
LS07
 SHEET 28 OF 31
 COUNTY FILE NO: PUDSP-22-005



FILE LOCATION: S:\31.1208.001 FALCON HIGHLANDS\100 DWG\104 PLAN SETS\DEVELOPMENT PLAN\LS01.DWG



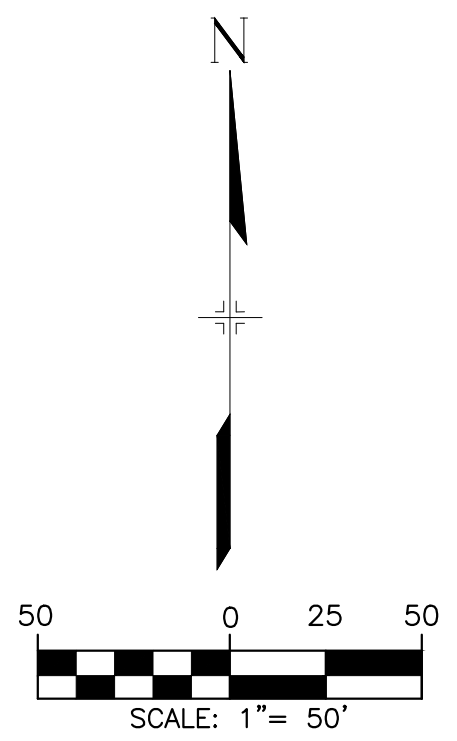
FALCON HIGHLANDS

EL PASO COUNTY, CO

PLANNED UNIT DEVELOPMENT AND PRELIMINARY PLAN

A PORTION OF SECTION 12, TOWNSHIP 13 SOUTH, RANGE 65 WEST OF THE SIXTH PRINCIPAL MERIDIAN, COUNTY OF EL PASO, STATE OF COLORADO

- LEGEND**
- 3/4" ROCK
TYPE: COMMACHE TAN
SUPPLIER: PIONEER
DEPTH: 3"
OR APPROVED EQUAL
 - NATIVE SEED-LOW
MIX NAME: LOW GROW NATIVE MIX
SUPPLIER: PAWNEE BUTTE SEED
OR APPROVED EQUAL
 - NATIVE SEED-TALL
MIX NAME: NATIVE PRAIRE MIX
SUPPLIER: PAWNEE BUTTE SEED
OR APPROVED EQUAL
 - ARTIFICIAL TURF
 - BREEZE
TYPE: PIONEER GRANITE
SUPPLIER: PIONEER
DEPTH: 3"
OR APPROVED EQUAL
 - PEA GRAVEL
COLOR:
DEPTH:
SUPPLIER:
OR APPROVED EQUAL
 - 2-4" COBBLE
TYPE: GRAY ROSE COBBLE
SUPPLIER: PIONEER
DEPTH: 4"
OR APPROVED EQUAL
 - BOULDERS
SILOAM STONE (OR APPROVED EQUAL)
-MINIMUM 3" ALL DIMENSIONS
-MAXIMUM 8" ALL DIMENSIONS
-SUBMIT FOR APPROVAL PRIOR TO INSTALL
 - EDGING
4" ROLLED TOP STEEL EDGING
(OR APPROVED EQUAL)
 - SPLIT RAIL FENCE
 - 5' VINYL FENCE
 - 5' CONCRETE NOISE WALL



CONSULTANTS:
PLANNER/ LANDSCAPE ARCHITECT:
Matrix 2435 RESEARCH PARKWAY,
SUITE 300
COLORADO SPRINGS, CO 80920
PHONE: (719) 575-0100
FAX: (719) 575-0208

CIVIL ENGINEER:
ATWELL LLC
6200 S. SYRACUSE WAY
SUITE 470
GREENWOOD VILLAGE, CO 80111

OWNER/DEVELOPER:
CHALLENGER COMMUNITIES
8605 EXPLORER DR.
SUITE 250
COLORADO SPRINGS, CO 80920

APPROVAL:

VICINITY MAP:

PROJECT:
FALCON HIGHLANDS PUDSP
LANDSCAPE PLAN
EL PASO COUNTY, CO
JULY 20, 2023

REVISION HISTORY:

| NO. | DATE | DESCRIPTION | BY |
|-----|------------|---------------------|----|
| 0 | 08/26/2022 | PER COUNTY COMMENTS | AP |
| 1 | 09/08/2022 | PER COUNTY COMMENTS | AP |
| 2 | 04/20/2023 | PER COUNTY COMMENTS | RF |
| 3 | 07/20/2023 | PER COUNTY COMMENTS | RF |

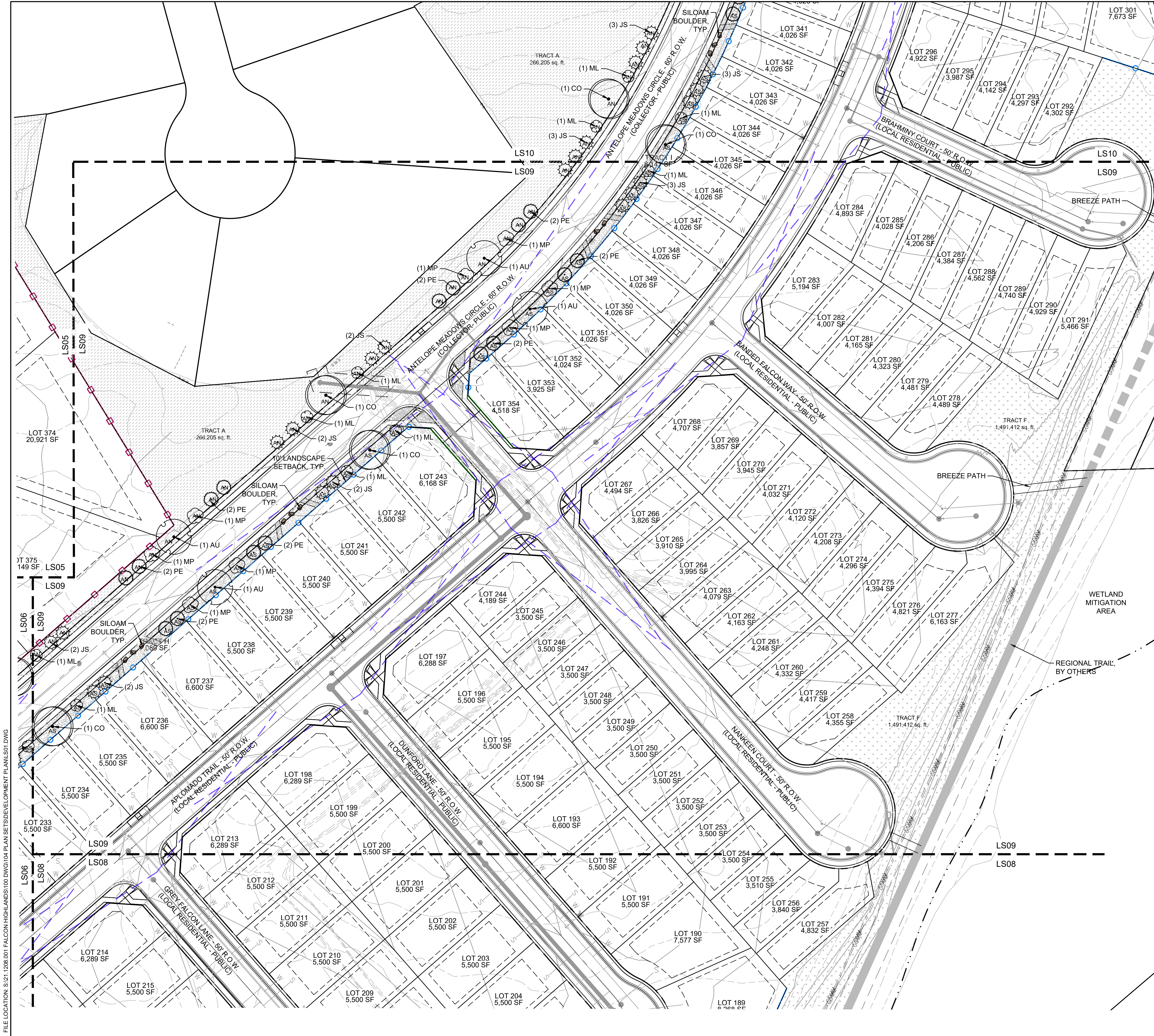
DRAWING INFORMATION:
PROJECT NO: 21.1208.01
DRAWN BY: AJP
CHECKED BY: JRA
APPROVED BY: JRA

SHEET TITLE:
LANDSCAPE PLAN

LS08

SHEET 29 OF 31

COUNTY FILE NO.: PUDSP-22-005



FALCON HIGHLANDS

EL PASO COUNTY, CO

PLANNED UNIT DEVELOPMENT AND PRELIMINARY PLAN

A PORTION OF SECTION 12, TOWNSHIP 13 SOUTH, RANGE 65 WEST OF THE SIXTH PRINCIPAL MERIDIAN, COUNTY OF EL PASO, STATE OF COLORADO

- #### LEGEND
- 3/4" ROCK
TYPE: COMMANCHE TAN
SUPPLIER: PIONEER
DEPTH: 3"
OR APPROVED EQUAL
 - NATIVE SEED-LOW
MIX NAME: LOW GROW NATIVE MIX
SUPPLIER: PAWNEE BUTTE SEED
OR APPROVED EQUAL
 - NATIVE SEED-TALL
MIX NAME: NATIVE PRAIRIE MIX
SUPPLIER: PAWNEE BUTTE SEED
OR APPROVED EQUAL
 - ARTIFICIAL TURF
 - BREEZE
TYPE: PIONEER GRANITE
SUPPLIER: PIONEER
DEPTH: 3"
OR APPROVED EQUAL
 - PEA GRAVEL
COLOR:
DEPTH:
SUPPLIER:
OR APPROVED EQUAL
 - 2-4" COBBLE
TYPE: GRAY ROSE COBBLE
SUPPLIER: PIONEER
DEPTH: 4"
OR APPROVED EQUAL
 - BOULDERS
SILOAM STONE (OR APPROVED EQUAL)
-MINIMUM 3" ALL DIMENSIONS
-MAXIMUM 8" ALL DIMENSIONS
-SUBMIT FOR APPROVAL PRIOR TO INSTALL
 - EDGING
4" ROLLED TOP STEEL EDGING
(OR APPROVED EQUAL)
 - SPLIT RAIL FENCE
 - 5" VINYL FENCE
 - 5" CONCRETE NOISE WALL

CONSULTANTS:
 PLANNER/ LANDSCAPE ARCHITECT:
Matrix
 2435 RESEARCH PARKWAY,
 SUITE 300
 COLORADO SPRINGS, CO 80920
 PHONE: (719) 575-0100
 FAX: (719) 575-0208

CIVIL ENGINEER:
 ATWELL LLC
 6200 S. SYRACUSE WAY
 SUITE 470
 GREENWOOD VILLAGE, CO 80111

OWNER/DEVELOPER:
CHALLENGER COMMUNITIES
 8605 EXPLORER DR.
 SUITE 250
 COLORADO SPRINGS, CO 80920

APPROVAL:

VICINITY MAP:

PROJECT:
FALCON HIGHLANDS PUDSP
LANDSCAPE PLAN
 EL PASO COUNTY, CO
 JULY 20, 2023

REVISION HISTORY:

| NO. | DATE | DESCRIPTION | BY |
|-----|------------|---------------------|----|
| 0 | 08/26/2022 | PER COUNTY COMMENTS | AP |
| 1 | 09/08/2022 | PER COUNTY COMMENTS | AP |
| 2 | 04/20/2023 | PER COUNTY COMMENTS | RF |
| 3 | 07/20/2023 | PER COUNTY COMMENTS | RF |

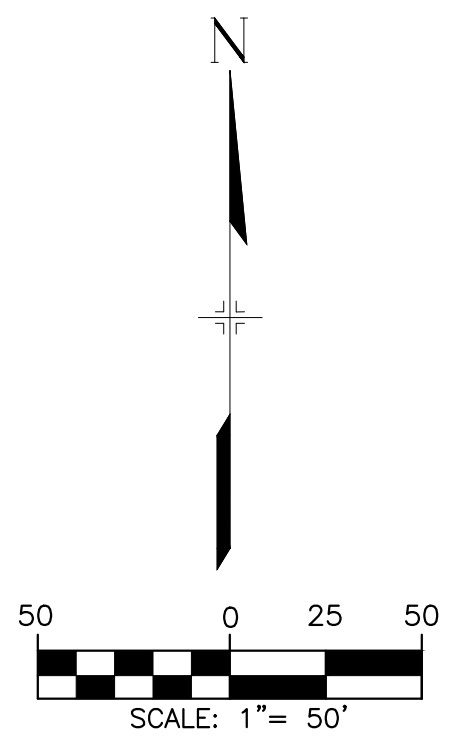
DRAWING INFORMATION:
 PROJECT NO: 21.1208.01
 DRAWN BY: AJP
 CHECKED BY: JRA
 APPROVED BY: JRA

SHEET TITLE:
LANDSCAPE PLAN

LS09

SHEET 30 OF 31

COUNTY FILE NO: PUDSP-22-005



FILE LOCATION: S:\31.1208.001 FALCON HIGHLANDS\100 DWG\104 PLAN SETS\DEVELOPMENT PLAN\LS01.DWG

FALCON HIGHLANDS

EL PASO COUNTY, CO

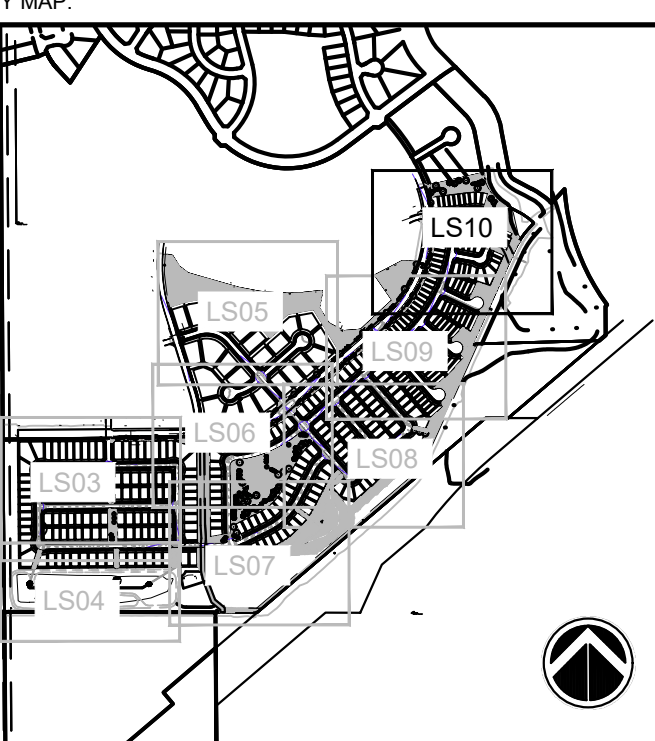
PLANNED UNIT DEVELOPMENT AND PRELIMINARY PLAN

A PORTION OF SECTION 12, TOWNSHIP 13 SOUTH, RANGE 65 WEST OF THE SIXTH PRINCIPAL MERIDIAN, COUNTY OF EL PASO, STATE OF COLORADO

CONSULTANTS:
 PLANNER/ LANDSCAPE ARCHITECT:
Matrix 2435 RESEARCH PARKWAY, SUITE 300, COLORADO SPRINGS, CO 80920
 PHONE: (719) 575-0100 FAX: (719) 575-0208
 CIVIL ENGINEER:
 ATWELL LLC 6200 S. SYRACUSE WAY, SUITE 470, GREENWOOD VILLAGE, CO 80111

OWNER/DEVELOPER:
CHALLENGER COMMUNITIES
 8605 EXPLORER DR., SUITE 250, COLORADO SPRINGS, CO 80920

APPROVAL:

VICINITY MAP:


PROJECT:
FALCON HIGHLANDS PUDSP LANDSCAPE PLAN
 EL PASO COUNTY, CO
 JULY 20, 2023

REVISION HISTORY:

| NO. | DATE | DESCRIPTION | BY |
|-----|------------|---------------------|----|
| 0 | 08/26/2022 | PER COUNTY COMMENTS | AP |
| 1 | 09/08/2022 | PER COUNTY COMMENTS | AP |
| 2 | 04/20/2023 | PER COUNTY COMMENTS | RF |
| 3 | 07/20/2023 | PER COUNTY COMMENTS | RF |

DRAWING INFORMATION:
 PROJECT NO.: 21.1208.01
 DRAWN BY: AJP
 CHECKED BY: JRA
 APPROVED BY: JRA



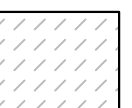




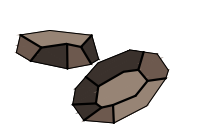
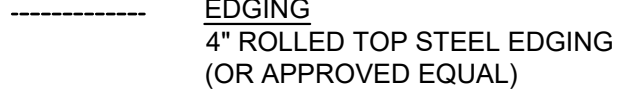

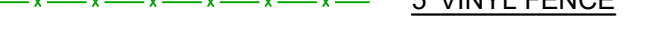

SHEET TITLE:

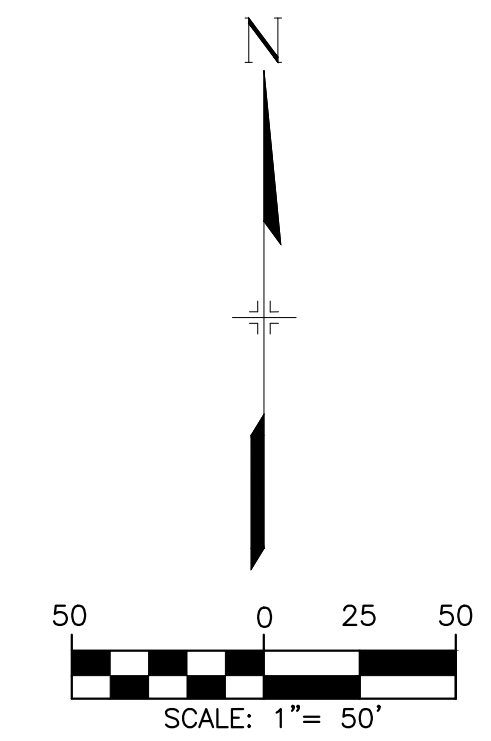
LANDSCAPE PLAN

LS10

 SHEET 31 OF 31
 COUNTY FILE NO.: PUDSP-22-005

LEGEND

-  3/4" ROCK
TYPE: COMMANCHE TAN
SUPPLIER: PIONEER
DEPTH: 3"
OR APPROVED EQUAL
-  NATIVE SEED-LOW
MIX NAME: LOW GROW NATIVE MIX
SUPPLIER: PAVNEE BUTTE SEED
OR APPROVED EQUAL
-  NATIVE SEED-TALL
MIX NAME: NATIVE PRAIRE MIX
SUPPLIER: PAVNEE BUTTE SEED
OR APPROVED EQUAL
-  ARTIFICIAL TURF
-  BREEZE
TYPE: PIONEER GRANITE
SUPPLIER: PIONEER
DEPTH: 3"
OR APPROVED EQUAL
-  PEA GRAVEL
COLOR:
DEPTH:
SUPPLIER:
OR APPROVED EQUAL
-  2-4" COBBLE
TYPE: GRAY ROSE COBBLE
SUPPLIER: PIONEER
DEPTH: 4"
OR APPROVED EQUAL
-  BOULDERS
SILOAM STONE (OR APPROVED EQUAL)
-MINIMUM 3" ALL DIMENSIONS
-MAXIMUM 8" ALL DIMENSIONS
-SUBMIT FOR APPROVAL PRIOR TO INSTALL
-  EDGING
4" ROLLED TOP STEEL EDGING
(OR APPROVED EQUAL)
-  SPLIT RAIL FENCE
-  5" VINYL FENCE
-  5" CONCRETE NOISE WALL



FILE LOCATION: S:\31.1208.001 FALCON HIGHLANDS\100 DWG\104 PLAN SET\DEVELOPMENT PLAN\LS10.DWG