



























Zone Map 531.12














- El Paso County -
Development Services Department

Zoning Designations

 RS-2000: Residential Suburban (20,000 sq. ft.)	 F-5: Forest & Recreation (5 acres)
 RS-6000: Residential Suburban (6,000 sq. ft.)	 PUD: Planned Unit Development
 RS-5000: Residential Suburban (5,000 sq. ft.)	 CC: Commercial Community
 RM-12: Residential Multi-Dwelling (12 DU/acre)	 CR: Commercial Regional
 RM-30: Residential Multi-Dwelling (30 DU/acre)	 CS: Commercial Service
 RR-0.5: Residential Rural (0.5 acres)	 I-2: Limited Industrial
 RR-2.5: Residential Rural (2.5 acres)	 I-3: Heavy Industrial
 RR-5: Residential Rural (5 acres)	 A-5: Agricultural (5 acres)
 R-T: Residential - Topographic	 A-35: Agricultural (35 acres)
 MHP: Mobile Home Park	 C-1: ** Commercial
 MHP-R: Mobile Home Park, Rural	 C-2: ** Commercial
 MHS: Mobile Home Subdivision	 M: ** Industrial
 RVP: Recreational Vehicle Park	 R-4: ** Planned Development

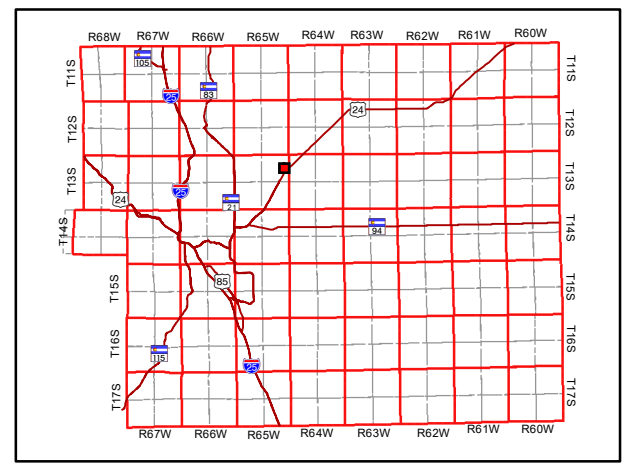
** Indicates an obsolete designation

Supporting Data

 Highways	 Sections	 Incorporated Cities
 Major Roadways	 Parcels	 Zone Map Boundary
 Creeks - Perennial	 Military	 Zoning Overlay
 Creeks - Intermittent	 Pike National Forest	 Special Uses
 Section Corner Nodes		



Vicinity Map



COPYRIGHT 2021 by the Board of County Commissioners, El Paso County, Colorado. All rights reserved. No part of this document or data contained herein may be reproduced; used to prepare derivative products; or distributed without the specific written approval of the Board of County Commissioners, El Paso County, Colorado. This document was prepared from the best data available at the time of plotting and is for internal use only. El Paso County, Colorado, makes no claim as to the completeness or accuracy of the data contained herein.