

# STERLING RANCH FILING NO. 3A

A REPLAT OF TRACT C, STERLING RANCH FILING NO. 3

LOCATED IN THE SOUTHWEST QUARTER OF SECTION 33, TOWNSHIP 12 SOUTH, RANGE 65 WEST OF THE 6TH P.M.  
COUNTY OF EL PASO, STATE OF COLORADO

**BE IT KNOWN BY THESE PRESENTS:**

THAT SR LAND, LLC, BEING THE OWNER OF THE FOLLOWING DESCRIBED TRACT OF LAND TO WIT:

**LEGAL DESCRIPTION:**

TRACT C, STERLING RANCH FILING NO. 3,  
COUNTY OF EL PASO, STATE OF COLORADO.

CONTAINING A CALCULATED AREA OF 28,300 SQUARE FEET OR 0.6497 ACRES

**OWNERS CERTIFICATE/ DEDICATION STATEMENT:**

THE ABOVE OWNER HAVE CAUSED SAID TRACT OF LAND TO BE SURVEYED AND PLATTED INTO LOTS AS SHOWN ON THE ACCOMPANYING PLAT, WHICH PLAT IS DRAWN TO A FIXED SCALES AS INDICATED THEREON AND ACCURATELY SETS FORTH THE BOUNDARIES AND DIMENSIONS OF SAID TRACT AND LOCATIONS OF SAID EASEMENTS, AND WHICH TRACT SO PLATTED SHALL BE KNOWN AS STERLING RANCH FILING NO. 3A, EL PASO COUNTY, COLORADO.

THE AFOREMENTIONED, SR LAND, LLC HAS EXECUTED THIS INSTRUMENT THIS \_\_\_\_\_ DAY OF \_\_\_\_\_, 202\_\_\_\_, A.D.

BY: \_\_\_\_\_

PRINTED NAME: \_\_\_\_\_

AS: \_\_\_\_\_ OF SR LAND, LLC

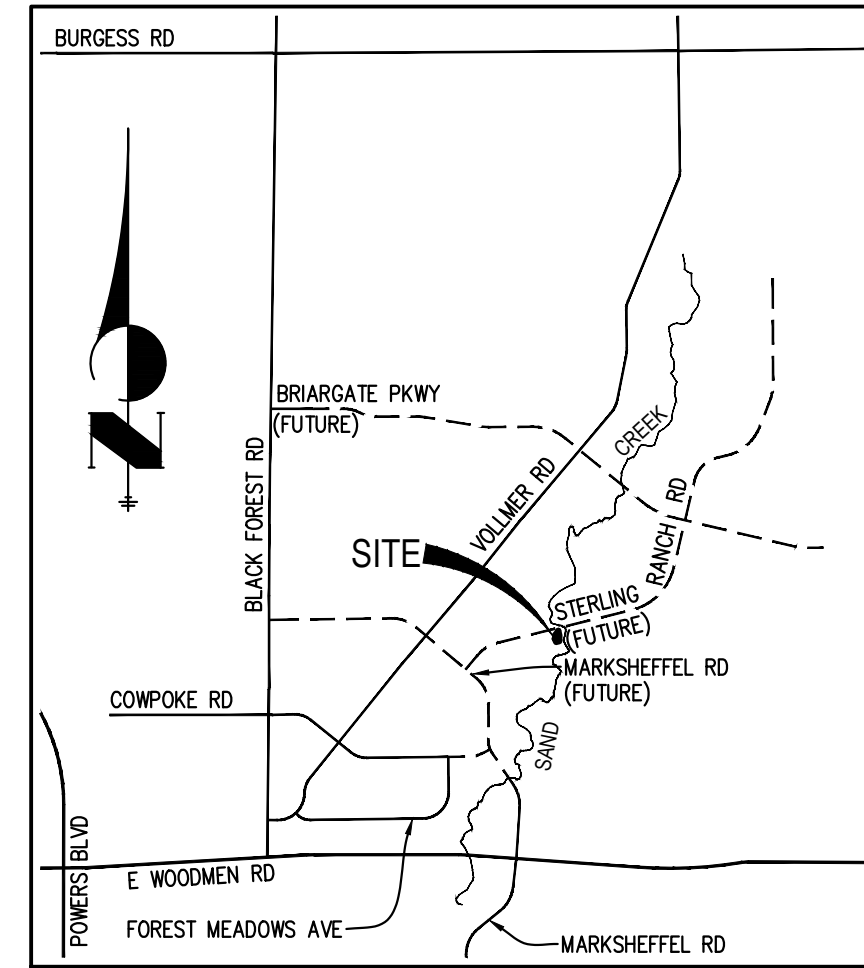
STATE OF COLORADO )  
                                  ) SS  
COUNTY OF EL PASO )

THE FORGOING INSTRUMENT WAS ACKNOWLEDGED BEFORE ME THIS \_\_\_\_\_ DAY OF \_\_\_\_\_, 202\_\_\_\_, A.D. BY: \_\_\_\_\_

AS: \_\_\_\_\_ OF SR LAND, LLC

WITNESS MY HAND AND OFFICIAL SEAL:

MY COMMISSION EXPIRES: \_\_\_\_\_ NOTARY PUBLIC



VICINITY MAP  
N.T.S.

**SURVEYOR'S CERTIFICATE:**

THE UNDERSIGNED REGISTERED PROFESSIONAL LAND SURVEYOR LICENSED IN THE STATE OF COLORADO, HEREBY STATES AND DECLARES THAT THE ACCOMPANYING PLAT WAS SURVEYED AND DRAWN UNDER HIS RESPONSIBLE CHARGE AND ACCURATELY SHOWS THE DESCRIBED TRACT OF LAND, AND SUBDIVISION THEREOF, AND THAT THE REQUIREMENTS OF TITLE 38 OF THE COLORADO REVISED STATUTES, 1973, AS AMENDED, HAVE BEEN MET TO THE BEST OF HIS KNOWLEDGE AND BELIEF.



JARROD ADAMS, PROFESSIONAL LAND SURVEYOR  
COLORADO NO. 38252  
FOR AND ON BEHALF OF JR ENGINEERING, LLC

**NOTICE:**

ACCORDING TO COLORADO LAW, YOU MUST COMMENCE ANY LEGAL ACTION BASED UPON ANY DEFECT IN THIS SURVEY WITHIN THREE YEARS AFTER YOU FIRST DISCOVER SUCH DEFECT. IN NO EVENT, MAY ANY ACTION BASED UPON ANY DEFECT IN THIS SURVEY BE COMMENCED MORE THAN TEN YEARS FROM THE DATE OF THE CERTIFICATION SHOWN HEREON.

**PCD DIRECTOR CERTIFICATE:**

THIS PLAT FOR "STERLING RANCH FILING NO. 3A" WAS APPROVED FOR FILING BY THE EL PASO COUNTY PLANNING AND COMMUNITY DEVELOPMENT DEPARTMENT DIRECTOR ON THIS \_\_\_\_\_ DAY OF \_\_\_\_\_, 202\_\_\_\_, SUBJECT TO ANY NOTES OR CONDITIONS SPECIFIED HEREON.

EXECUTIVE DIRECTOR \_\_\_\_\_

DATE \_\_\_\_\_

**CLERK AND RECORDER**

STATE OF COLORADO )  
                                  ) SS  
COUNTY OF EL PASO )

I HEREBY CERTIFY THAT THIS INSTRUMENT WAS FILED FOR RECORD IN MY OFFICE

AT \_\_\_\_\_ O'CLOCK \_\_\_\_\_M., THIS \_\_\_\_\_ DAY OF \_\_\_\_\_, 20\_\_\_\_, A.D.

AND IS DULY RECORDED AT RECEPTION NO. \_\_\_\_\_ OF THE RECORDS OF EL PASO COUNTY, COLORADO.

STEVE SCHLEIKER, RECORDER

BY: \_\_\_\_\_ DEPUTY

JOB NO. 25188.02  
MAY 22, 2024  
SHEET 1 OF 4



24-013

FILE NO. SF-XX-XXX

Centennial 303-740-9393 • Colorado Springs 719-593-2593  
Fort Collins 970-491-9888 • www.jrengineering.com

**SUMMARY:**

3 LOTS	0.6497 ACRES	100.00%
TOTAL	0.6497 ACRES	100.00%

**FEES:**

SAND CREEK DRAINAGE FEE: N/A - PAID WITH ORIGINAL PLAT  
BRIDGE FEE: N/A - PAID WITH ORIGINAL PLAT  
ACADEMY SCHOOL DISTRICT #20 FEE: N/A - PAID WITH ORIGINAL PLAT  
URBAN: N/A - PAID WITH ORIGINAL PLAT  
REGIONAL: N/A - PAID WITH ORIGINAL PLAT

School and Park fees were not collected at final plat for filing 3 because they are based on the number of lots. Please complete amounts and state if credits are to be used. IF credits are to be used Sterling Ranch @ SRLand will need to provide letter authorizing the fees and credits used

# STERLING RANCH FILING NO. 3A

## A REPLAT OF TRACT C, STERLING RANCH FILING NO. 3

LOCATED IN THE SOUTHWEST QUARTER OF SECTION 33, TOWNSHIP 12 SOUTH, RANGE 65 WEST OF THE 6TH P.M.  
COUNTY OF EL PASO, STATE OF COLORADO

### PLAT NOTES:

1. BASIS OF BEARINGS:  
BEARINGS ARE BASED ON THE SOUTH LINE OF THE SOUTHWEST QUARTER OF SECTION 34, TOWNSHIP 12 SOUTH, RANGE 65 WEST OF THE 6TH P.M. AS MONUMENTED AT THE SOUTHWEST CORNER OF SAID SOUTHWEST QUARTER BY A 2-1/2" ALUMINUM CAP STAMPED "LS 11624" AND AT THE SOUTHEAST CORNER OF SAID SOUTHWEST QUARTER BY A 2-1/2" ALUMINUM CAP STAMPED "LS 11624", SAID LINE BEARS N89°14'14"E, A DISTANCE OF 2,722.56 FEET.
2. WATER SERVICE FOR THIS SUBDIVISION IS PROVIDED BY FALCON AREA WATER AND WASTEWATER AUTHORITY (FAWWA) SUBJECT TO THE PROVIDERS RULES, REGULATIONS AND SPECIFICATIONS, TO BE INSTALLED BY SUBDIVIDER.
3. SEWER SERVICE FOR THIS SUBDIVISION IS PROVIDED BY FALCON AREA WATER AND WASTEWATER AUTHORITY (FAWWA) SUBJECT TO THE PROVIDERS RULES, REGULATIONS AND SPECIFICATION, TO BE INSTALLED BY SUBDIVIDER.
4. ELECTRIC SERVICES FOR THIS SUBDIVISION IS PROVIDED BY MOUNTAIN VIEW ELECTRIC ASSOCIATION SUBJECT TO THE PROVIDERS RULES, REGULATIONS AND SPECIFICATIONS, TO BE INSTALLED BY SUBDIVIDER.
5. NATURAL GAS SERVICES FOR THIS SUBDIVISION IS PROVIDED BY COLORADO SPRINGS UTILITIES SUBJECT TO THE RULES, REGULATIONS AND SPECIFICATIONS, TO BE INSTALLED BY SUBDIVIDER.
6. FIRE PROTECTION BY THE BLACK FOREST FIRE PROTECTION DISTRICT.
7. ALL STRUCTURAL FOUNDATIONS SHALL BE LOCATED AND DESIGNED BY A PROFESSIONAL ENGINEER, CURRENTLY LICENSED IN THE STATE OF COLORADO.
8. THE FOLLOWING REPORTS HAVE BEEN SUBMITTED IN ASSOCIATION WITH THE PRELIMINARY PLAN SP 20-03 OR FINAL PLAT FOR THIS SUBDIVISION AND ARE ON FILE AT THE COUNTY PLANNING AND COMMUNITY DEVELOPMENT DEPARTMENT: TRANSPORTATION IMPACT STUDY; DRAINAGE REPORT; WATER RESOURCES REPORT; WASTEWATER DISPOSAL REPORT; NATURAL HAZARDS REPORT; GEOLOGY AND SOILS REPORT; WETLAND STUDY/ 404 PERMIT.
9. ALL PROPERTY OWNERS ARE RESPONSIBLE FOR MAINTAINING PROPER STORM WATER DRAINAGE IN AND THROUGH THEIR PROPERTY. PUBLIC DRAINAGE EASEMENTS AS SPECIFICALLY NOTED ON THE PLAT SHALL BE MAINTAINED BY THE INDIVIDUAL LOT OWNERS UNLESS OTHERWISE INDICATED. STRUCTURES, FENCES, MATERIALS OR LANDSCAPING THAT COULD IMPEDE THE FLOW OF RUNOFF SHALL NOT BE PLACED IN DRAINAGE EASEMENTS.
10. UNLESS OTHERWISE INDICATED, ALL SIDE LOT LINES ARE HEREBY PLATTED ON EITHER SIDE WITH A 5 FOOT PUBLIC UTILITY AND DRAINAGE EASEMENT, EXCEPT WHEN THE SIDE YARD IS ADJACENT TO A PUBLIC STREET AND THEREFORE A 10 FOOT PUBLIC IMPROVEMENT, PUBLIC UTILITY AND DRAINAGE EASEMENT. ALL FRONT LOT LINES ARE HEREBY PLATTED WITH A 10 FOOT PUBLIC IMPROVEMENT, PUBLIC UTILITY AND DRAINAGE EASEMENT, AND ALL REAR LOT LINES ARE HEREBY PLATTED WITH A 10 FOOT PUBLIC UTILITY AND DRAINAGE EASEMENT. ALL EXTERIOR SUBDIVISION BOUNDARIES ARE HEREBY PLATTED WITH A 7 FOOT PUBLIC UTILITY AND DRAINAGE EASEMENT. THE SOLE RESPONSIBILITY FOR THE SURFACE MAINTENANCE OF EASEMENTS IS HEREBY VESTED WITH THE INDIVIDUAL PROPERTY OWNERS.
11. DEVELOPER SHALL COMPLY WITH FEDERAL AND STATE LAWS, REGULATIONS, ORDINANCES, REVIEW AND PERMIT REQUIREMENTS, AND OTHER AGENCY REQUIREMENTS, IF ANY, OF APPLICABLE AGENCIES INCLUDING, BUT NOT LIMITED TO, THE COLORADO PARKS AND WILDLIFE, COLORADO DEPARTMENT OF TRANSPORTATION, U.S. ARMY CORP OF ENGINEERS AND THE U.S. FISH AND WILDLIFE SERVICE REGARDING THE ENDANGERED SPECIES ACT, PARTICULARLY AS IT RELATES TO THE LISTED SPECIES.
12. THE ADDRESS EXHIBITED ON THIS PLAT ARE FOR INFORMATIONAL PURPOSES ONLY. THEY ARE NOT THE LEGAL DESCRIPTION AND ARE SUBJECT TO CHANGE.
13. NO DRIVEWAY SHALL BE ESTABLISHED UNLESS AN ACCESS PERMIT HAS BEEN GRANTED BY EL PASO COUNTY. THERE SHALL BE NO DIRECT LOT ACCESS TO STERLING RANCH ROAD.
14. NO LOT OR INTEREST THEREIN, SHALL BE SOLD, CONVEYED, OR TRANSFERRED WHETHER BY DEED OR BY CONTRACT, NOR SHALL BUILDING PERMITS BE ISSUED, UNTIL AND UNLESS EITHER THE REQUIRED PUBLIC AND COMMON DEVELOPMENT IMPROVEMENTS HAVE BEEN CONSTRUCTED AND COMPLETED AND PRELIMINARILY ACCEPTED IN ACCORDANCE WITH THE SUBDIVISION IMPROVEMENTS AGREEMENT BETWEEN THE APPLICANT/ OWNER AND EL PASO COUNTY AS RECORDED UNDER RECEPTION NUMBER \_\_\_\_\_ IN THE OFFICE OF THE CLERK AND RECORDER OF EL PASO COUNTY, COLORADO OR, IN THE ALTERNATIVE, OTHER COLLATERAL IS PROVIDED TO MAKE PROVISION FOR THE COMPLETION OF SAID IMPROVEMENTS IN ACCORDANCE WITH THE EL PASO COUNTY LAND DEVELOPMENT CODE AND ENGINEERING CRITERIA MANUAL. ANY SUCH ALTERNATIVE COLLATERAL MUST BE APPROVED BY THE BOARD OF COUNTY COMMISSIONERS OR, IF PERMITTED BY THE SUBDIVISION IMPROVEMENTS AGREEMENT, BY THE PLANNING AND COMMUNITY DEVELOPMENT CHAIR AND MEET THE POLICY AND PROCEDURE REQUIREMENTS OF EL PASO COUNTY PRIOR TO THE RELEASE BY THE COUNTY OF ANY LOTS FOR SALE, CONVEYANCE OR TRANSFER.  
  
THIS PLAT RESTRICTION MAY BE REMOVED OR RESCINDED BY THE BOARD OF COUNTY COMMISSIONERS OR, IF PERMITTED BY THE SUBDIVISION IMPROVEMENTS AGREEMENT, BY THE PLANNING AND COMMUNITY DEVELOPMENT CHAIR UPON EITHER APPROVAL OF AN ALTERNATIVE FORM OF COLLATERAL OR COMPLETION AND PRELIMINARY ACCEPTANCE BY THE EL PASO BOARD OF COUNTY COMMISSIONERS OF ALL IMPROVEMENTS REQUIRED TO BE CONSTRUCTED AND COMPLETED IN ACCORDANCE WITH SAID SUBDIVISION IMPROVEMENTS AGREEMENT. THE PARTIAL RELEASE OF LOTS FOR SALE, CONVEYANCE OR TRANSFER MAY ONLY BE GRANTED IN ACCORDANCE WITH ANY PLANNED PARTIAL RELEASE OF LOTS AUTHORIZED BY THE SUBDIVISION IMPROVEMENTS AGREEMENT.
15. NOTICE OF POTENTIAL AIRCRAFT OVERFLIGHT AND NOISE IMPACT ASSOCIATED WITH AIRPORT: THIS SERVES AS A NOTICE OF POTENTIAL AIRCRAFT OVERFLIGHT AND NOISE IMPACTS ON THIS PROPERTY DUE TO ITS CLOSE PROXIMITY TO AN AIRPORT. WHICH IS BEING DISCLOSED TO ALL PROSPECTIVE PURCHASERS CONSIDERING THE USE OF THIS PROPERTY FOR RESIDENTIAL AND OTHER PURPOSES. THIS PROPERTY IS SUBJECT TO THE OVERFLIGHT AND ASSOCIATED NOISE OF ARRIVING AND DEPARTING AIRCRAFT DURING THE COURSE OF NORMAL OPERATIONS.  
  
ALL PROPERTY WITHIN THIS SUBDIVISION IS SUBJECT TO AN AVIGATION EASEMENT AS RECORDED AT RECEPTION NO. 222099794, OF THE RECORDS OF THE EL PASO COUNTY CLERK AND RECORDER. THIS SITE IS LOCATED WITHIN PART 77.

### PLAT NOTES:

16. NO STRUCTURES OR FENCES THAT IMPEDE DRAINAGE FLOW ARE PERMITTED WITHIN DESIGNATED "FLOODPLAIN" AREAS.
  17. THIS SITE IS NOT WITHIN A DESIGNATED F.E.M.A. FLOODPLAIN, AS DETERMINED BY THE FLOOD INSURANCE RATE MAP FOR EL PASO COUNTY, COLORADO, PANEL NUMBER 08041C0533G, EFFECTIVE DATE DECEMBER 7, 2018.
  18. ANY PERSON WHO KNOWINGLY REMOVES, ALTERS OR DEFACES ANY PUBLIC LAND SURVEY MONUMENT OR LAND BOUNDARY MONUMENT OR ACCESSORY, COMMITS A CLASS TWO (2) MISDEMEANOR PURSUANT TO CRS 18-4-508.
  19. ALL PROPERTY WITHIN THIS SUBDIVISION IS INCLUDED IN STERLING RANCH METROPOLITAN DISTRICT NO. 2.
  20. THE STERLING RANCH METROPOLITAN DISTRICT NO. 3 WILL BE RESPONSIBLE FOR MAINTENANCE OF THE ROADS AND DRAINAGE FACILITIES UNTIL PRELIMINARY ACCEPTANCE OF THE PUBLIC IMPROVEMENTS IN ACCORDANCE WITH THE REQUIREMENTS OF THE LAND DEVELOPMENT CODE, THE ENGINEERING CRITERIA MANUAL, AND THE SUBDIVISION IMPROVEMENTS AGREEMENT.
  21. ALL PROPERTY WITHIN THIS SUBDIVISION IS SUBJECT TO A DECLARATION OF COVENANT AS RECORDED AT RECEPTION NUMBER 219003168 OF THE RECORDS OF THE EL PASO COUNTY CLERK AND RECORDER.
  22. SPECIAL DISTRICT DISCLOSURE: A TITLE 32 SPECIAL DISTRICT ANNUAL REPORT AND DISCLOSURE FORM SATISFACTORY TO THE DEVELOPMENT SERVICES DEPARTMENT SHALL BE RECORDED WITH EACH PLAT.
  23. MAIL BOXES SHALL BE INSTALLED IN ACCORDANCE WITH ALL EL PASO COUNTY AND UNITED STATES POSTAL SERVICE REGULATION.
  24. THE SUBDIVIDER(S) AGREES ON BEHALF OF HIM/HERSELF AND ANY DEVELOPER OR BUILDER SUCCESSORS AND ASSIGNEES THAT SUBDIVIDER AND/OR SAID SUCCESSORS AND ASSIGNS SHALL BE REQUIRED TO PAY TRAFFIC IMPACT FEES IN ACCORDANCE WITH THE EL PASO COUNTY ROAD IMPACT FEE PROGRAM RESOLUTION (RESOLUTION NO. 19-471), OR ANY AMENDMENTS THERETO, AT OR PRIOR TO THE TIME OF BUILDING PERMIT SUBMITTALS. THE FEE OBLIGATION, IF NOT PAID AT FINAL PLAT RECORDING, SHALL BE DOCUMENTED ON ALL SALES DOCUMENTS AND ON PLAT NOTES TO ENSURE THAT A TITLE SEARCH WOULD FIND THE FEE OBLIGATION BEFORE SALE OF THE PROPERTY. TRANSPORTATION IMPACT FEES ARE TO BE PAID AT BUILDING PERMIT.  
  
PURSUANT TO RESOLUTION NO. 22-227, APPROVED BY THE BOARD OF DIRECTORS, EL PASO COUNTY PUBLIC IMPROVEMENT DISTRICT 2 AND RECORDED IN THE RECORDS OF THE EL PASO COUNTY CLERK AND RECORDER AT RECEPTION NO. 222088443, THE PARCELS WITHIN THE PLATTED BOUNDARIES OF STERLING RANCH FILING NO. 3 ARE INCLUDED WITHIN THE BOUNDARIES OF THE EL PASO COUNTY PUBLIC IMPROVEMENT DISTRICT 2 AND AS SUCH IS SUBJECT TO APPLICABLE ROAD IMPACT FEES AND MILL LEVY.
  25. THE FOLLOWING LOTS HAVE BEEN FOUND TO BE IMPACTED BY GEOLOGIC HAZARDS, MITIGATION MEASURES AND A MAP OF THE HAZARD AREA CAN BE FOUND IN THE SOIL, GEOLOGY AND GEOLOGIC HAZARD STUDY STERLING RANCH PHASE 2 AND STERLING RANCH FILING NO. 3 REPORT BY ENTECH ENGINEERING DATED MAY 4, 2021 IN FILE SP 20-03 AND UPDATED IN THE SOIL, GEOLOGY AND GEOLOGIC HAZARD STUDY STERLING RANCH FILING NO. 3 REPORT BY ENTECH ENGINEERING DATED FEBRUARY 2, 2022 IN FILE SF 21-32 AVAILABLE AT THE EL PASO COUNTY PLANNING AND COMMUNITY DEVELOPMENT DEPARTMENT:
    - POTENTIALLY UNSTABLE SLOPE - NONE
    - POTENTIALLY SEASONALLY HIGH GROUNDWATER: NO LOTS SHOWN AS IMPACT, SEE BELOW GROUNDWATER NOTE.
- OTHER HAZARD:  
IN AREAS OF HIGH GROUNDWATER: A MINIMUM OF 3 FEET BETWEEN FOUNDATIONS AND HIGHEST SEASONAL GROUNDWATER IS RECOMMENDED. DUE TO POTENTIALLY HIGH GROUNDWATER IN THE AREA, ALL FOUNDATIONS SHALL INCORPORATE AS UNDERGROUND DRAINAGE SYSTEM. WHERE BASEMENTS ARE CONSIDERED, INTERCEPTOR OR UNDERSLAB DRAINS MAY BE NECESSARY. GROUNDWATER WAS ENCOUNTERED IN TB-2 (NEAR LOTS 13 AND 14) AT A DEPTH OF 7 FEET BELOW EXISTING GRADE. FINAL DRAIN RECOMMENDATIONS REGARDING THE NEED FOR UNDERSLAB DRAINS SHOULD BE MADE AT THE TIME OF THE FOUNDATIONS EXCAVATION OBSERVATIONS. IF LOTS REQUIRE UNDERSLAB DRAINS, THE DRAIN CAN BE CONNECTED TO THE SEWER UNDERDRAIN SYSTEM.
26. STERLING RANCH METROPOLITAN DISTRICT NO. 3 SHALL BE RESPONSIBLE FOR THE MAINTENANCE OF RETAINING WALLS IN TRACT B.
  27. STERLING RANCH METROPOLITAN DISTRICT NO. 3 SHALL BE RESPONSIBLE FOR THE MAINTENANCE OF THE UNDERDRAIN SYSTEM.
  28. THIS PLAT HEREBY VACATES TRACT C SHOWN ON THE PLAT OF STERLING RANCH FILING NO. 3, RECORDED IN THE OFFICE OF THE EL PASO COUNTY CLERK AND RECORDER, RECEPTION NO. 222714995.

correct this note to be specific to thees 3 lots; the other lots are not in the plat

add the fil 3 reception numbers for the sia and then the pond agreement license agreement to the notes. You will have to add additional notes for the recorded maintenance agreement and licensee agreement



JOB NO. 25188.02  
MAY 22, 2024  
SHEET 2 OF 4

SF2413

FILE NO. SF-XX-XXX

**J-R ENGINEERING**  
A Westrian Company

Centennial 303-740-9393 • Colorado Springs 719-593-2593  
Fort Collins 970-491-9888 • www.jrengineering.com

# STERLING RANCH FILING NO. 3A

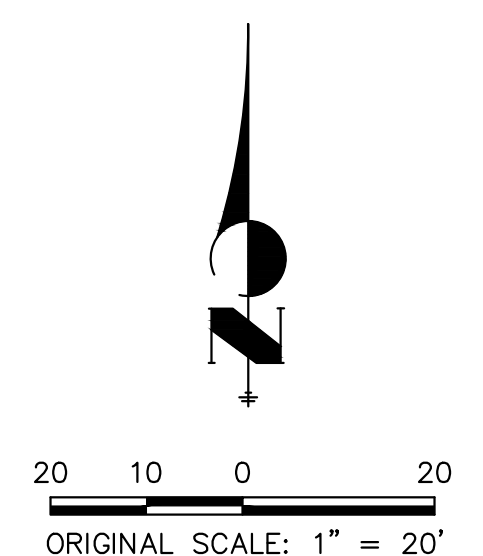
A REPLAT OF TRACT C, STERLING RANCH FILING NO. 3

LOCATED IN THE SOUTHWEST QUARTER OF SECTION 33, TOWNSHIP 12 SOUTH, RANGE 65 WEST OF THE 6TH P.M.  
COUNTY OF EL PASO, STATE OF COLORADO



**LEGEND**

	EXISTING PROPERTY LINE
	EXISTING RIGHT-OF-WAY LINE
	EXISTING EASEMENT
	PROPOSED BOUNDARY LINE
	PROPOSED PROPERTY LINE
	PROPOSED EASEMENT LINE
(R)	RADIAL BEARING



N79°13'05"W  
3047.73' (TIE)

S. 1/4 COR. SEC. 34  
T.12S, R.65W, 6TH P.M.  
RECOVERED 2-1/2" ALUMINUM CAP  
STAMPED "LS 11624"  
AT GRADE

BASIS OF BEARINGS  
S. LINE, SW 1/4, SEC. 34  
N89°14'14"E 2722.69'

JOB NO. 25188.02  
MAY 22, 2024  
SHEET 3 OF 4



Centennial 303-740-9393 • Colorado Springs 719-593-2593  
Fort Collins 970-491-9888 • www.jrengineering.com

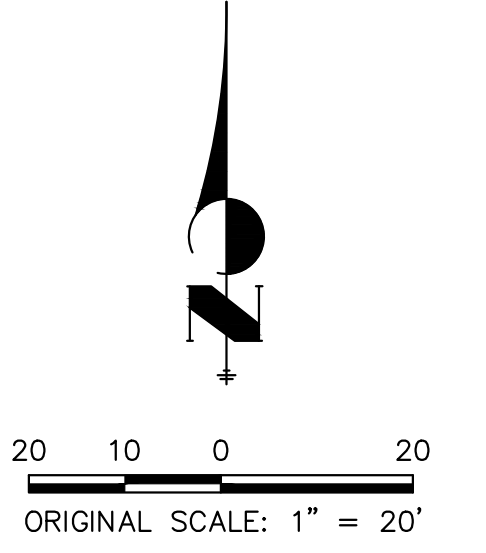
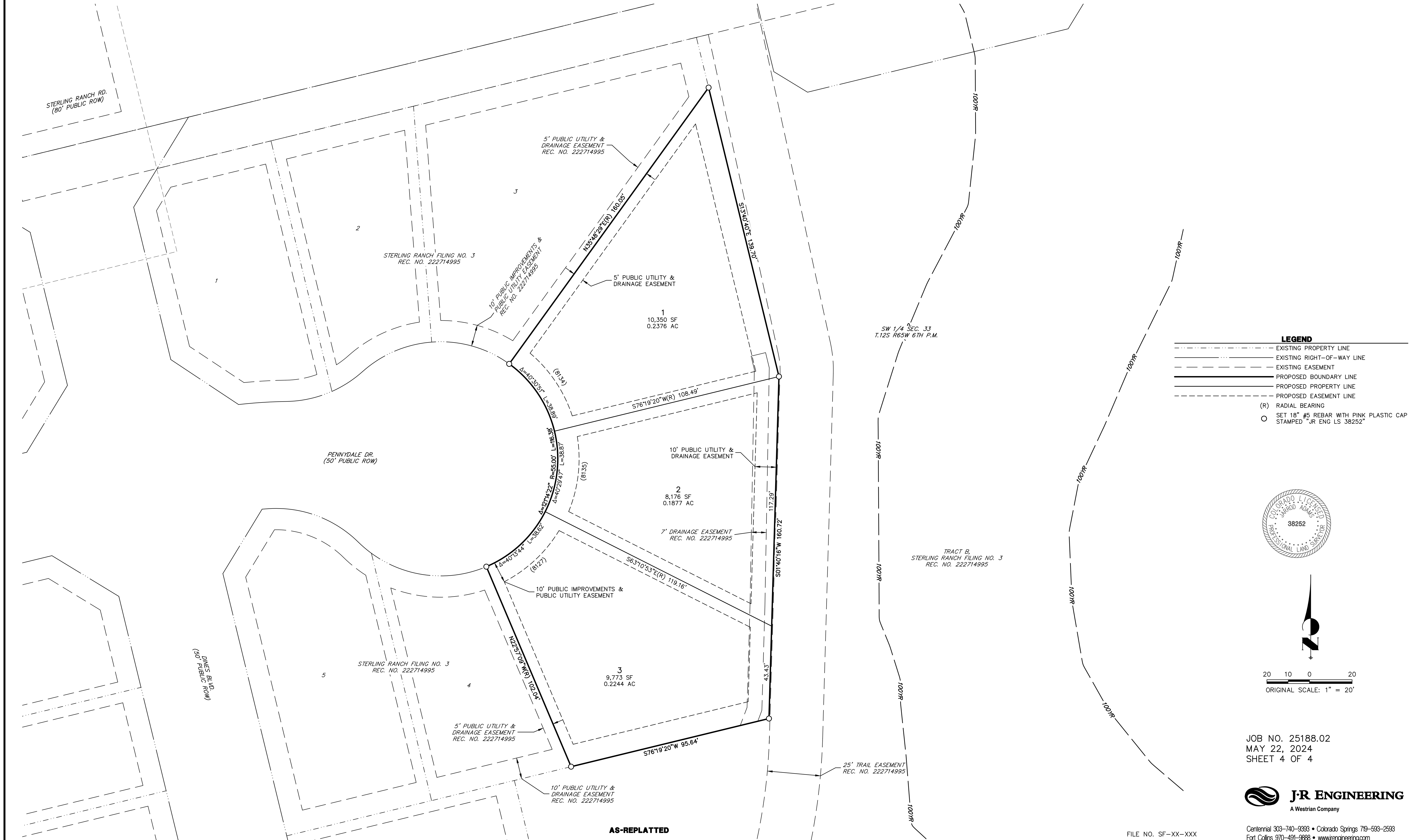
AS-PLATTED

FILE NO. SF-XX-XXX

# STERLING RANCH FILING NO. 3A

A REPLAT OF TRACT C, STERLING RANCH FILING NO. 3

LOCATED IN THE SOUTHWEST QUARTER OF SECTION 33, TOWNSHIP 12 SOUTH, RANGE 65 WEST OF THE 6TH P.M.  
COUNTY OF EL PASO, STATE OF COLORADO



JOB NO. 25188.02  
MAY 22, 2024  
SHEET 4 OF 4



Centennial 303-740-9393 • Colorado Springs 719-593-2593  
Fort Collins 970-491-9888 • www.jrengineering.com

FILE NO. SF-XX-XXX

# V1\_Final Plat Drawings planning only review 1.pdf Markup Summary


CDurham (1)

24-013

**Subject:** Text Box  
**Page Label:** [1] 1 SHEET 1  
**Author:** CDurham  
**Date:** 7/8/2024 11:36:47 AM  
**Status:**  
**Color:** ■  
**Layer:**  
**Space:**

24-013

dsdparsons (5)



**Subject:** Text Box  
**Page Label:** [1] 1 SHEET 1  
**Author:** dsdparsons  
**Date:** 6/26/2024 10:28:26 AM  
**Status:**  
**Color:** ■  
**Layer:**  
**Space:**




**Subject:** Callout  
**Page Label:** [1] 1 SHEET 1  
**Author:** dsdparsons  
**Date:** 6/26/2024 10:34:40 AM  
**Status:**  
**Color:** ■  
**Layer:**  
**Space:**

School and Park fees were not collected at final plat for filing 3 because they are based on the number of lots. Please complete amounts and state if credits are to be used. IF credits are to be used Sterling Ranch @ SRLand will need to provide letter authorizing the fees and credits used



**Subject:** Callout  
**Page Label:** [2] 2 SHEET 2  
**Author:** dsdparsons  
**Date:** 6/26/2024 10:36:12 AM  
**Status:**  
**Color:** ■  
**Layer:**  
**Space:**

correct this note to be specific to thees 3 lots; the other lots are not in the plat



**Subject:** Callout  
**Page Label:** [2] 2 SHEET 2  
**Author:** dsdparsons  
**Date:** 6/26/2024 10:37:39 AM  
**Status:**  
**Color:** ■  
**Layer:**  
**Space:**

add the fil 3 reception numbers for the sia and then the pond agreement license agreement to the notes. You will have to add additional notes for the recorded maintenance agreement and licensee agreement

SF2413

FILE NO. SF-XX-XXX

**Subject:** Text Box  
**Page Label:** [2] 2 SHEET 2  
**Author:** dsdparsons  
**Date:** 6/26/2024 11:02:50 AM  
**Status:**  
**Color:** ■  
**Layer:**  
**Space:**

SF2413