




2.303 PERMIT APPLICATION

- (1) Completed application form in the format attached as Exhibit B and approved by the Development Services Director.

This application is provided as Exhibit ~~B~~ — see redline

- (2) The Director may require submission of any plan, study, survey or other information, in addition to the information required by this Section, at the applicant's expense, as in the Director's judgment is necessary to enable it to review and act upon the application.

Noted.  **Detour Map and Detailed Construction**
Detour Map

- (3) Any application which requires compliance with § 24-65.5-101, et seq., C.R.S., (Notification to Mineral Owners of Surface Development) shall not be considered to have been submitted as complete until the applicant has provided a certification signed by the applicant confirming that the applicant or its agent has examined the records of the El Paso County Clerk and Recorder for the existence of any mineral estate owners or lessees that own less than full fee title in the property which is the subject of the application, and stating whether or not any such mineral estate owners or lessees exist. In addition, for purposes of the County convening its initial public hearing on any application involving property which mineral estate owners or lessees owning less than full fee title in the property have been certified by the applicant to exist, the application shall not be considered to have been submitted as complete until the applicant has provided an additional signed certification confirming that the applicant has, at least 30 days prior to the initial public hearing, transmitted to the County and to the affected mineral estate owners and lessees the notices required by C.R.S. §24-65.5-101, et seq.

There are no severed mineral rights for property referenced by schedule numbers 6203000001, 6200000724, 6100000517, and 6203000002 on which easements related to the Northern Delivery System project will be obtained and there is not a mineral estate owner(s) on these properties who owns less than full fee title. See Mineral Certification in Appendix B.

- (4) Information describing the applicant.

Formed in 1985, Triview Metropolitan District (Triview) is a Title 32 metropolitan district which owns and maintains facilities that provide water, wastewater, and stormwater services to a 2,590-acre service area within the Town of Monument, Colorado. Currently, this includes more than 2,000 homes and 70 commercial customers.

Formed in 1984, the Forest Lakes Metropolitan District (Forest Lakes) is a Title 32 metropolitan district that owns and maintains facilities that provide water, wastewater and stormwater services to a 630-acre service area within unincorporated El Paso County and a 240-acre service territory within the Town of Monument. Currently, the service territory within unincorporated El Paso County serves approximately 300 homes; the service territory within the Town of Monument currently serves two commercial customers.



- (a) The names, addresses, including email address and fax number, organizational form, and business of the applicant and, if different, the owner of the Project.

Applicants:

Triview Metropolitan District

16055 Old Forest Point, Suite 302

Monument, CO 80132

Primary Contact: Jim McGrady, District Manager

Telephone: 719-488-6868, Email: jmcgrady@triviewmetro.com

Forest Lakes Metropolitan District

c/o District Manager

2 North Cascade Suite 1280

Colorado Springs, CO 80903

Primary Contact: Ann Nichols, District Manager

Telephone: 719-327-5810, Email: anicholsduffy@aol.com

- (b) The names, addresses and qualifications, including those areas of expertise and experience with projects directly related or similar to that proposed in the application package, of individuals who are or will be responsible for constructing and operating the Project.

Triview Metropolitan District (Triview) advertised a Request for Proposals for a Construction Manager/General Contractor (CM/GC) for the Northern Delivery System on August 5, 2022 and August 17, 2022. Proposals were submitted by September 1, 2022 and Triview executed a Construction Manager/General Contractor (CM/GC) contract with the winning contractor, Kiewit Infrastructure Corporation. The request for proposal and applicable portions of the proposal submitted by Kiewit that include experience with similar projects and are included in Appendix T. Subcontractors will be selected through a competitive bidding process that will account for experience with similar projects.

Triview Metropolitan District will be responsible for operation of the NDS booster station and pipeline. Triview currently operates a water utility system that includes similar facilities to the proposed project. Triview has eight (8) operators on staff. Triview serves as a contract operator to Forest Lakes Metropolitan District. Triview's lead water Operators in Responsible Charge are:

Robert Dean Lewis

16055 Old Forest Point, Suite 300

Monument, CO 80132

Class 3 Water Distribution System Operator

Class C Water Treatment Operator

Shawn Sexton

16055 Old Forest Point, Suite 300

Monument, CO 80132

Class A Water Treatment Operator

Class 1 Water Distribution Operator

- (c) Written authorization of the application package by the Project owner, if different than the applicant.

Project owner is the same as applicant.



- (d) Documentation of the applicant’s financial and technical capability to develop and operate the Project, including a description of the applicant’s experience developing and operating similar projects.

FINANCIAL CAPABILITY:

All capital financing of the booster station and pipeline will be accomplished through funds held in reserve by Triview Metropolitan District and a loan provided by Colorado Springs Utilities for the regional water availability fee. Although the project includes capacity for Forest Lakes Metropolitan District and additional water suppliers within northern El Paso County, there is no financial support from additional partners required to complete the project.

Triview is funded through monthly bills sent to residents for water and wastewater services, as well as through sales tax revenue collected from retailers located within the district. When Triview was formed in 1985, it issued debt, which is funded by a 24-mill property tax assessed against all property located within the District. Triview also has the ability to assess up to 7 mills for operations and maintenance of streets, park and open space facilities. In 2022, 2.5 mills was allocated to operations and capital improvements.

Summary of Triview's 2022 Budget			
Revenue			
General Fund		\$ 7,379,445	
Utility Enterprise		\$ 6,529,293	
Enterprise Capital Projects		\$ 5,124,100	
Total Revenue		\$ 19,032,838	
Expenses			
General Fund		\$ 5,808,702	
Utility Enterprise		\$ 5,456,926	
General Fund Capital Projects		\$ 637,500	
Enterprise Capital Projects		\$ 5,204,228	
Total Expenses		\$ 17,107,356	
Ending Fund Balance General Fund 2022			\$ 4,445,480
Ending Fund Balance Utility Enterprise Fund 2022			\$ 18,942,599

TECHNICAL CAPABILITY:

Triview Metropolitan District will operate the booster station and pipeline and as noted in section 4(b). Triview provides water, wastewater and stormwater services, road maintenance, repair and plowing, park maintenance and open space preservation to a large area of residential and commercial development. Triview owns and operates 10 Denver Basin wells, two water tanks



(1.5 million-gallon concrete water tank and a 1.1 million-gallon tank), 25 miles of water pipelines, 25 miles of sewer pipelines and irrigation systems for parks and open spaces. The District employs eight (8) state of Colorado certified operators including their Operators in Responsible Charge who maintain certifications as noted above in section 4 (b). Triview has the historical and technical expertise to operate this Project.

Triview has engaged JDS -Hydro Consultants, a Division of RESPEC (JDS/RESPEC) to design, permit and manage the construction of the proposed booster station and pipeline JDS employs nine professional engineers at their Colorado Springs office, as well as additional engineering and technical support staff. JDS specializes in water and wastewater conveyance and treatment and has designed, permitted, and managed the construction of numerous similar facilities to those proposed for this project. JDS has a current combined experience of over 200 years. In October of 2021, JDS- Hydro Consultants, Inc. was purchased by RESPEC, LLC. RESPEC brings to JDS additional engineering and technical support staff nationwide.

Mario DiPasquale and Gwen Dall are assigned as the project managers for Northern Delivery System. Ms. Dall has worked on numerous similar projects as an employee for JDS/RESPEC for over 7 years. Mr. DiPasquale is the program manager for the JDS division of RESPEC and has over 19 years of experience. JDS/RESPEC serves as the District Engineer for both Triview Metropolitan District and Forest Lakes Metropolitan District.

(e) Written qualifications of report preparers.

JDS/RESPEC-Hydro Consultants, a Division of RESPEC (JDS/RESPEC) has been engaged to prepare this 1041 report with the assistance and review of Triview's District manager, James McGrady, Forest Lake's District manager, Ann Nichols, Triview's attorney, Chris Cummins and Forest Lake's attorney Steve Monson.

Written qualifications for the JDS/RESPEC preparers, Gwen Dall, P.E. and Sarah Itz, the biologist who prepared the environmental analysis for the report are included in Appendix C.

JDS/RESPEC-Hydro has prepared 1041 applications for the following projects

- *Falcon Area Water Authority Transmission Line*
- *Widefield Water and Sanitation District, Rolling Hills Tank 2 MG Tank*
- *Sterling Ranch Metropolitan District and Woodmen Hills Tank Site*
- *4-Way Ranch Force Main*

A summary of qualifications for Jim McGrady, Ann Nichols, Chris Cummins and Steve Monson are included below.

James McGrady (Triview Metropolitan District):

James C. McGrady has worked as a Special District Manager, City Manager, and Utility Director within the State of Colorado for the past 20 years.



RESPEC



A Division of RESPEC Company, LLC

Jim is currently the General Manager for the Triview Metropolitan District where he oversees the Administration Department, Park and Open Space Department, and Street Department along with the District's Utility Department, consisting of Water, Wastewater, and Storm Water Services.

In addition to the Triview Metropolitan District, Jim has personally managed the following Special Districts:

- *Stonegate Metropolitan District*
- *Forest View Acres Water District*
- *Chatfield South Water District*
- *The Dancing Willows Metropolitan District*
- *The South Sheridan Water and Sanitary Sewer District*
- *The Castle Pines North Metropolitan District*
- *The Cumberland Green Metropolitan District*

Jim was also the City Manager for the City of Castle Pines and the Utility Director for the City of Fountain.

In addition to serving in these Executive level positions Jim has spent over 20 years working for Colorado Springs Utilities and the City of Aurora in various positions primarily focused on water resources planning, acquisition of water supply and storage, water right administration and accounting, negotiations of stipulation/settlements, environmental impact studies, business customer management and economic development, customer service process improvements, and water distribution system planning and design.

Jim is a skilled financial manager who has personally been involved with the issuance of over \$190,000,000 in new Bonds, including Certificates of Participation, and the refinancing of existing debt, along with the establishment of rates and fees sufficient to support debt service obligations, operation and maintenance, and long term capital projects. Jim has also obtained and administered various loans from the Colorado Water Resources Power Development Authority and obtained and administered grants from the Energy/Mineral Impact Assistance Grant program. Jim has developed countless annual budgets and participated in numerous financial audits over his career.

Jim has a Bachelor's Degree in Business Administration from the University of Notre Dame and a Masters of Business Administration Degree from Regis University. Additionally, Jim has a strong engineering background as a result of numerous Engineering courses taken at the University of Colorado at Colorado Springs and Idaho State University.

Ann Nichols (Forest Lakes Metropolitan District):

Ann Nichols worked for 25 years at Colorado Springs Utilities in its Finance Department with responsibility for the Rates and General Accounting Departments among other duties. Ann ultimately became the Director of Finance for Utilities retiring in 2002. Ann has since operated as an independent consultant and has functioned as District Manager for Forest Lakes Metropolitan District since 2003. She also provided consulting services for The City of Aurora and the City of Fountain among others. Ann has a PhD in economics from Colorado State University.



RESPEC



A Division of RESPEC Company, LLC

Chris Cummins (Monson, Cummins, Shohet & Farr, LLC):

Chris is an attorney licensed in both Colorado and Wyoming whose primary area of legal practice has been water and water rights for the past 19 years. Such experience includes legal assistance to farmers and ranchers, homeowners, land developers, counties, municipalities and special districts, and has specifically included long-term water rights planning for multiple municipal and quasi-municipal entities, including the Triview Metropolitan District. Chris's practice has included both transactional and litigation work, but has also included land use planning activities and commercial litigation concerning easements, condemnation, and appellate work, further including development of 1041 permitting regulations. Chris has practiced before the Water Courts for Colorado Water Divisions 1, 2, 3, 4 and 7, as well as the El Paso County District Court, the Colorado Supreme Court, the United States District Court for Colorado, and the United States 10th Circuit Court of Appeals. Chris is a founding member and partner of the law firm Monson, Cummins, Shohet & Farr, LLC, and has worked and resided in the Colorado Springs area since 2006.

Chris is a Colorado native, with a Bachelor's Degree in Business Administration from the University of Northern Colorado, and his Juris Doctorate degree from the University of Denver.

Steven T. Monson (Monson, Cummins, Shohet & Farr, LLC):

Steve is an attorney licensed to practice law in Colorado since 1981 with 41 years of legal experience. He is a founding member of Monson, Cummins, Shohet, and Farr, LLC., and its predecessor law firm. His primary area of practice is water rights law and related matters including water rights acquisitions, water rights planning and development, property and easement acquisitions, and Water Court practice for the adjudication of water rights, changes of water rights, plans for augmentation, and water exchanges. His law practice includes counsel to private clients and to public clients such as municipal water providers as Forest Lakes Metropolitan District.

Steve has lived in Colorado since 1981 and holds a Bachelor's Degree in Business Administration from the University of Nebraska and a Juris Doctorate Degree also from the University of Nebraska.



- (5) Information describing the Project.
 - (a) Vicinity map showing the proposed site and the surrounding area.

Please refer to the Vicinity Map in Appendix A which includes a designation of the proposed pipeline alignment within El Paso County.  see redline

- (b) Executive summary of the proposal indicating the scope and need for the Project.

Project Scope:

The Northern Delivery System (NDS) is proposed to bring renewable water to Northern El Paso County municipal customers. The existing Southern Delivery System infrastructure will be utilized to convey, treat, and deliver surface water to the north end of the Colorado Springs Utilities (Springs Utilities) service area at a location known as the SPRINGS UTILITIES Highway 83 Storage Tank. The proposed NDS project will convey water from the SPRINGS UTILITIES Highway 83 Storage Tank through a pump station and transmission main at which point it will be delivered to existing District storage for distribution to customers. The proposed facilities are located within the jurisdictional boundaries of both El Paso County (EPC) and the Town of Monument. The extent of El Paso County review is identified in the map included as Appendix A.

The booster pump station will be constructed on land owned by the City of Colorado Springs and is located east of the intersection of Old Northgate Road and Highway 83. The proposed pipeline route begins at the booster pump station and proceeds west across private property and then continues west within the Old Northgate Road right of way, north within the Roller Coaster Road right of way, west within the Baptist Road right of way and private property until it reaches land within the Town of Monument jurisdiction. Please see Appendix D for easements and revocable licenses that have been obtained or in the process of being obtained by Triview Metropolitan District.

The project is proposed for construction by Triview Metropolitan District and Forest Lakes Metropolitan District, but the infrastructure will be sized to serve additional water suppliers in Northern El Paso County that may choose to partner with the project in the future. The design flowrate for the booster pump station and 16" transmission pipeline is 4 MGD.

No water treatment is proposed as part of this application.

Hydrants will be provided the length of water line?

Project Need:

Triview Metropolitan District, Forest Lakes Metropolitan District and other water suppliers in Northern El Paso County are reliant on Denver Basin water. The static water level in the Denver Basin has been dropping with increased use. Additionally, there are water quality concerns as radionuclides are somewhat common in the Denver Basin in Northern El Paso County. Because of these factors, the Districts have pursued other means of water supply. The water conveyed by the NDS will be renewable surface water which will preserve the water in the Denver Basin for peak demand and drought reserve and provide the Districts the potential reuse of fully

provide the length and size of pipes; new tank size and possible locations, what treatment facilities (in the application you request treatment facilities) number of them and where are they ?



consumable sewer return flows. The NDS will allow water suppliers in Northern El Paso County to supply water to both existing and proposed development now and into the future.

- (c) Plans and specifications of the Project in sufficient detail to evaluate the application against the applicable Review Criteria.

Preliminary construction plans are included as Appendix E. Hydrants are proposed along the water transmission line will be utilized in water line construction and will provide fire flow protection and utilized for operational maintenance when the line is put into service. The water pipeline will be 16 inches in diameter.

- ← **detour maps provided to ensure safety of residents**
- (d) Descriptions of alternatives to the Project considered by the applicant. If the Director determines that the nature or extent of the proposal involves the potential for significant damage and warrants examination of other specific, less damaging alternatives, the Director may require the applicant to evaluate and present information on such additional alternatives as part of the application.

Multiple pipeline routes were considered and presented to the public at a series of four public meetings. The booster pump station location matches the original proposal, but the pipeline route has been updated to reflect public input and a potable water storage tank proposed to be constructed within Fox Run Regional Park was removed from the project. Appendix F depicts the alternative routes and tank locations considered. A summary of the public meetings held and the resulting changes in the design from each meeting is shown below.

The first public meeting was held as an open house at the picnic pavilions within Fox Run Regional Park on October 16, 2021. At this meeting the preferred pipeline route was proposed through the Sun Hills neighborhood and Fox Run Regional Park with alternative routes depicted along Roller Coaster and Baptist Roads. The plan included a 1 MG potable water storage tank with the preferred location depicted within the park just south of Baptist Road and an alternative tank location shown in the far northwest corner of the park. The meeting was advertised by posting flyers within Fox Run Regional Park and was posted on the El Paso County Parks' website and Triview Metropolitan District's website. Our Community News was also notified of the meeting.

The second public meeting was held at Bear Creek Elementary School on November 17, 2021. At this meeting three pipeline routes were depicted including a hybrid route that avoided the Sun Hills neighborhood but maintained a route through Fox Run Regional Park and again depicted a 1 MG potable water tank with the preferred location just south of Baptist Road and an alternate location in the far northwest corner of the park. A pipeline route along the southern boundary of the Sanctuary Pointe development was also presented in detail at this meeting. The meeting was advertised by sending notifications Our Community News, NEPCO and the meeting was posted on the Triview Metropolitan District's website.

A third public meeting was held at Tri-Lakes Chamber on January 18, 2022 which depicted the same routes and tank locations as were shared at the November 17th meeting. The presentation material for this public meeting was also shared by Triview's District Manager, Jim McGrady at



RESPEC



A Division of RESPEC Company, LLC

the NEPCO meeting on January 29, 2022. The meeting at the Tri-Lakes Chamber was advertised by sending notifications to Our Community News, NEPCO and the Sanctuary Point HOA and was posted on the Triview Metropolitan District's website.

A fourth public meeting was held at the Tri-Lakes Chamber on August 25, 2022. The pipeline route proposed in this 1041 submittal as the final pipeline alignment selected was presented at this meeting. This meeting was advertised by sending notices to 264 individual addresses in Sanctuary Pointe and adjacent areas, NEPCO was notified via email and the meeting was posted on Triview Metropolitan District's website.

Presentation material for each public meeting is posted on Triview Metropolitan District's website at: [Proposed Northern Water Delivery System - Triview Metropolitan District](#)

The preferred route initially presented at the three public meetings through Fox Run Regional Park and the Sun Hills neighborhood provided a lower tank elevation resulting in increased energy efficiency for the long-term operation of the booster pumps, provided fewer and shorter road closures on major roads, brought fire protection to Fox Run Regional Park and would have provided easement fees to allow the park to complete improvements. However, the public input received at the meetings and via calls and visits to the Triview Metropolitan District offices indicated that the public objected to the initially preferred route presented. The public prioritized preservation of the park lands in their natural state over park improvements and fire protection and lower energy impacts. Once the route through Fox Run Park was removed from consideration and the strong objection from the Sun Hills neighborhood was considered, the project team further evaluated alternative routes and determined that the pipeline route along Roller Coaster and Baptist Roads was preferred by the public.

Resolution 2022-02, Resolution of the Triview Metropolitan District Concerning Route Selection and Proceeding with Northern Delivery System Project was passed on April 21, 2022 at a public board meeting. The resolution outlines the Triview Metropolitan District Board's support for proceeding with the route that is proposed in this application and depicted in Appendix A. Resolution 2022-02 is attached as Appendix U. The Forest Lakes Metropolitan Board ratified a Memorandum of Understanding with regard to the Northern Delivery System on December 7, 2020 indicating their intent to participate in this Project but did not specifically note the pipeline route and infrastructure planned.

- (e) Schedules for designing, permitting, constructing and operating the Project, including the estimated life of the Project, **detour maps outlining schedule are appendix X**

Preliminary design of the pipeline system has been completed. Permitting, final design, selection of a Construction Manager General Contractor (CMGC) and procurement of materials will be completed the remainder of the 2022 year. The project will be bid in the 4th quarter of 2022 and 1st quarter of 2023 with construction beginning in the 2nd quarter of 2023 with a target operational date set for early 2024. Traffic impacts to residents are anticipated to occur for a period of 6 to 9 months.

the life of the project is indefinite.



- (f) The need for the Project, including a discussion of alternatives to the Project that were considered and rejected; existing/proposed facilities that perform the same or related function; and population projections or growth trends that form the basis of demand projections justifying the Project.

The proposed NDS system yields both additional supply as well as bolsters reliability, resilience, and sustainability of source of supply.

Triview Metropolitan District, Forest Lakes Metropolitan District and other water suppliers in Northern El Paso County are highly reliant on Denver Basin groundwater. The static water level in the Denver Basin has been steadily dropping with increased use and as the static groundwater level decreases, water quality concerns are surfacing include elevated levels of radionuclides. The water conveyed by the NDS will be renewable surface water which will preserve the water in the Denver Basin for peak demand and drought reserve and provide the Districts the potential reuse of fully consumable sewer return flows. Adding a renewable surface water supply as this project proposes, provides a conjunctive system with both surface water and groundwater sources.

Few options exist to bring renewable water into Northern El Paso County. "The Loop" is a proposed project that would allow renewable water to be conveyed into Northern El Paso County. However, as currently planned, the Loop will cost a minimum of \$160 million dollars versus the estimated \$24 million dollars it will cost to build the NDS system. The Loop will also take significantly longer to construct and currently there is no feasible way to transport Triview's surface water to the Loop. The NDS is financially feasible without outside funding and can be implemented within the next 5 years. For those reasons, the NDS is far more beneficial to the customers of Triview Metropolitan District, Forest Lakes Metropolitan District and other entities that may choose to partner in the project.

The NDS will allow water suppliers in Northern El Paso County to supply water to both existing and proposed development now and into the future.

- (g) Description of relevant conservation techniques to be used in the construction and operation of the Project.

As required by El Paso County and other agencies having jurisdiction during construction, utilization of best management practices will be developed and followed during construction and operation to minimize sedimentation, material waste and other disturbances. Triview Metropolitan District and Forest Lakes Metropolitan District have adopted water conservation policies such as tiered water pricing, even odd day watering schedules, and low-flow plumbing devices. Other entities that may choose to partner in the project in the future will be encouraged to adopt these same water conservation policies.



RESPEC



- (h) Description of demands that this Project expects to meet and basis for projections of that demand.

The NDS system components are sized to accommodate a design flowrate of 4 MGD or 2,857 gpm which covers the projected maximum day flowrate for the major water suppliers that can be served by the NDS system as outlined in the table below. In addition to Triview Metropolitan District and Forest Lakes Metropolitan District, demands are considered for Donala Water and Sanitation District and the Town of Monument. Service to Woodmoor Water and Sanitation District is not considered since a portion of their service area lies outside of Division 2 and the Pueblo County 1041 permits for the City of Colorado Spring's Southern Delivery System does not allow for water delivery outside of Division 2.

is FAWWA allowed to use this water? Will it?

Table 5h: Design Flowrates for Major Water Supplies in Northern El Paso County

	Triview	Forest Lakes	Donala	Monument	Total
Max Day Use (GPM)	1,719	153	376	521	2,769

- (i) List of adjacent property owners and their mailing addresses.

See attached map listing the addresses and locations of adjacent property owners included in Appendix D3.

- (6) Property rights, other permits, and approvals.

- (a) Description of property rights that are necessary for or that will be affected by the Project, including easements and property rights proposed to be acquired through negotiation or condemnation.

The majority of the NDS pipeline will be installed within the public right of way within Old North Gate Road, Roller Coaster Road, and Baptist Road. Triview is working with the Colorado Springs Utilities to obtain a lease that will provide permission for them to construct the booster pump station and a portion of the pipeline on land owned by the Colorado Springs Utilities. Three additional private easements will also be obtained to provide access to the booster station site; a pipeline route south between the Colorado Springs Utility's land and the Old North Gate right of way; and a pipeline route north between the Baptist Road right of way and land in the Town of Monument that provides a route to Triview's existing potable water tank.

A map showing necessary easements and a revocable license for the project area is included in Appendix D1. The easements and revocable license are listed below and draft easements are included in in Appendix D2.

Add new tank options and any treatment facilities

*+/- 2.33 Acres for Pipeline, Electric and Access Easement
Schedule # 6203000001, Dean A. Stoecker Trust*

reference IGA between EPC and Triview work in ROW



*+/- 0.56 Acres for Access Easement
Schedule # 6200000724, JBS Family Enterprises, LLLP*

*+/- 1.58 Acres for Pipeline Easement
Schedule #6100000517, Joshua and Teresa Erickson*

*+/- 0.76 Acres Revocable License or Lease for Pipeline and Booster Pump Station
Schedule #6203000002, City of Colorado Springs*

All easements are currently being negotiated and no property rights are expected to be acquired through condemnation.

- (b) A list of all other federal, state and local permits and approvals that will be required for the Project, together with any proposal for coordinating these approvals with the County permitting process. Copies of any permits or approvals related to the Project that have been granted.

The pipeline will be added to Triview Metropolitan District’s Water System Monitoring plan, which is reviewed and regulated by the Colorado Department of Public Health & Environment (CDPHE).

Additionally, the following permits or approvals will be obtained for the pipelines and booster station:

- 1. Highway 83 Crossing Agreement*
- 2. Site Development Plan*
- 3. Erosion and Stormwater Quality Control Permit – El Paso County*
- 4. Construction Activity Permit – El Paso County*
- 5. Traffic Control Plans – El Paso County*
- 6. Work in the ROW Permit*

- (c) Copies of relevant official federal and state consultation correspondence prepared for the Project; a description of all mitigation required by federal, state and local authorities; and copies of any draft or final environmental assessments or impact statements required for the Project.

A Biological Assessment has been prepared to assess the effects of the proposed project and determine whether the project may affect any Federally threatened, endangered, proposed or candidate species. The Biological Assessment is prepared in accordance with legal requirements set forth under Section 7 of the Endangered Species Act (16 U.S.C. 1536 (c)) and included in Appendix P.

Best Management Practices, including revegetation, will be implemented as required by El Paso County through the Erosion and Stormwater Quality Control Permit (ESQCP) process.

and MS4 permit

- (7) Land Use.

Tank location options should be identified in the 1041; they are depicted adjacent to the pump station (booster station)



RESPEC



- (a) Provide a map at a scale relevant to the Project and acceptable to the Department describing existing land uses and existing zoning of the proposed Project area and the Project service area, including peripheral lands which may be impacted. The land use map shall include but need not necessarily be limited to the following categories: residential, commercial, industrial, extractive, transportation, communication and utility, institutional, open space, outdoor recreation, agricultural, forest land and water bodies. Show all special districts (school, fire, water, sanitation, etc.) within the Project area.

Appendix G contains the following maps that describe the land use for the project area:

- *G1 - Land Zoning of the Project Area*
 - *G2 - School and Fire Districts*
 - *G3 - Water Districts*
 - *G4 - Land Zoning in Potential Water Service Areas*
- add tank site options to these

- (b) All immediately affected public land boundaries should be indicated on the map. Potential impacts of the proposed development upon public lands will be visually illustrated on the map as well as described in the text.

REFERENCE
DETOUR AND
CONSTRUCTION
MAPS

As shown on the maps in Appendix G4, public lands impacted by the proposed project are owned by the Town of Monument, the City of Colorado Springs/Colorado Springs Utilities or within County Rights-of-Way, or within County parcels.

Impacts to public right of way will occur predominately in the construction phase, during which traffic control will be required to mitigate impacts to traffic and aid in the safety of construction workers. This project proposes to install a booster station and pipeline on land owned by the City of Colorado Springs/Colorado Springs Utilities that currently houses the Highway 83 Reservoir or potable water tank.

- (c) Specify whether and how the proposed Project conforms to the El Paso County Master Plan.

The Northern Delivery System (NDS) is consistent with and supports 14 specific goals and policies from the El Paso County Water Master Plan as follows:

Goal 1.1 – Ensure an adequate water supply in terms of quantity, dependability and quality for existing and future development.

NDS consistency: Triview has purchased approximately 2,000 Acre-feet (AF) of senior renewable surface water supply in 3 drainage basins – Upper Arkansas, Lower Arkansas, and Fountain Creek. The NDS has the capacity to deliver Triview's supplies, and additional future water supplies of other participants within northern El Paso County.

Goal 3.1 Promote cooperation between co-applicants and other potential participants in the project to achieve increased efficiencies on infrastructure.

NDS consistency: Cooperation with Colorado Springs Utilities (Springs Utilities) to use existing infrastructure to convey renewable water supplies over 60 miles from Pueblo

Is this meant to be red? Also please address the 2021 Your EPC Master Plan and Parks Master Plan 2022



Reservoir to the north end of the Springs Utilities' system, and through the NDS to northern El Paso County water providers that currently serve approximately 50,000 residents.

Goal 3.2: Promote cooperation between co-applicants and other potential participants in the project to achieve increased efficiencies on treatment.

NDS consistency: Cooperation with Colorado Springs Utilities to utilize existing water treatment facilities, reducing unnecessary redundancies.

Goal 4.2 – Support the efficient use of water supplies.

NDS consistency: All project participants have reusable wastewater return flows that can be used and reused to extinction, along with surface water. The NDS transports return flows and/or renewable surface water supplies to the Northern El Paso County region, thereby, reducing pumping from the Denver Basin Aquifer dramatically.

Policy 4.2.2 – Allow for the potential to import new and preferably, renewable water supplies from outside the various planning areas, potentially including the Arkansas River, in order to accommodate new development.

NDS consistency: As described above, Triview has purchased approximately 2,000 Acre-Feet (AF) of senior water rights in 3 drainage basins – Upper Arkansas, Lower Arkansas, and Fountain Creek, water which can be delivered through the NDS, in cooperation with Springs Utilities. The NDS has the capacity to deliver additional future renewable water supplies that can be conveyed through the Springs Utilities' system to other participants.

Goal 4.4 – Protect and enhance the quality, quantity, and dependability of water supplies.

NDS consistency: Increases the water quantity and quality available to northern El Paso County constituencies by conveyance of renewable water supplies. Renewable water supply is derived from a minimum of 3 different basins which increases dependability. Springs Utilities' existing treatment maintains high water quality standards. As some northern El Paso County water providers struggle with quality issues related to radium and arsenic which is naturally present in Denver Basin groundwater supplies, the NDS will provide a clean renewable treated supply.

Goal 6.1.1 – Identify strategies that can close the build-out (2060) gap.

NDS consistency: Triview's approximately 2,000 AF of renewable water supply, plus re-usable return flows derived therefrom, will be delivered to northern El Paso County through the NDS. This is sufficient to supply Triview through Buildout. The Project also has capacity for surface water supplies held by Forest Lakes Metropolitan District and other potential project participants.

Policy 6.1.1.1 – Prioritize actions and improvements to address water supply gaps.

NDS consistency: Triview's Renewable water plan includes ownership of 3,900 AF of constructed and available water storage space. Water Storage is critical and allows municipal water suppliers to provide water during droughts. Additionally, the NDS will allow



various entities to develop an Aquifer Storage and Recovery program (ASR) by delivering renewable treated water that can be stored in the Denver Basin Aquifer.

Goal 6.3.1 – Secure and deliver additional long-term water supplies.

NDS consistency: Triview has secured approximately 2,000 AF of renewable water supply and has started the water court process to include exchange filings and change of use filings to allow the legal use of such supplies by Triview in northern El Paso County. Triview, Forest Lakes and other potential partners have engaged Colorado Springs Utilities in negotiations for long-term delivery commitments, which in conjunction with the NDS project will provide long-term solutions to northern El Paso County water supply issues. The Project has capacity for additional future renewable water supply.

Goal 6.4.1 – Promote diversified, sustainable water portfolios for new development, reducing their reliance on a single source of supply.

NDS consistency: Project will deliver renewable water from a minimum of 3 basins – Lower Arkansas, Upper Arkansas, and Fountain Creek, and is a conduit for reduction in northern El Paso County water providers' reliance on finite Denver Basin groundwater supplies.

Policy 6.4.1.3 – Support efforts by water providers to obtain renewable water supplies through collaborative efforts and regionalization.

NDS consistency: Triview Metropolitan District and Forest Lakes Metropolitan District are cooperating with Colorado Springs Utilities for the delivery and treatment of renewable surface water supplies including reuse of re-usable return flows derived therefrom.

Policy 6.4.1.4 – Promote long-term planning by water providers for sustainable water supplies serving new development.

NDS consistency: The NDS has spurred discussion with northern El Paso County water providers to better understand their demands and the limitations of Denver Basin groundwater, and to seek solutions for supplies and methods of delivery to address such limitations.

Policy 6.4.1.5 – Streamline the 1041 Regulations to favor projects related to delivery or development of renewable water in El Paso County.

NDS consistency: The project will delivery renewable surface water to El Paso County and reduces use of Denver Basin groundwater. The project also allows for potential Aquifer Storage and Recovery which would enhance the Denver Basin.

- (d) Specify whether and how the proposed Project conforms to applicable regional and state planning policies.

The Colorado Water Plan is currently under revision so the 2015 version was reviewed. Overall, the NDS conforms to the Colorado State Water Plan by providing water to support vibrant communities and resilient planning to ensure a long-term reliable water supply for Triview



← PPACG plan/policies? FAWWA- Did you want to add a statement?

Metropolitan District, Forest Lakes Metropolitan District and other potential participants. A specific quote from the plan and how the NDS addresses it is included below.

Supply-Demand Gap: Colorado's Water Plan sets a measurable objective of reducing the projected 2050 municipal and industrial gap from as much as 560,000 acre-feet to zero-acre feet by 2030. The success of Colorado's Water Plan will ultimately be measured by whether or not the municipal water supply-and-demand gap is closed, and the choices we make to close it. With increased efforts on conservation, storage, land use, alternative transfer methods, and reuse, Colorado can close its gap, balance its water values, and address the effects of climate change on water resources.

The surface water sources that the NDS system provides Triview Metropolitan District and Forest Lakes Metropolitan District access to can be used to extinction in accordance with their existing or anticipated decrees under Colorado Water law. These water rights vary seasonally and interannually and the fully consumable return flow resulting from the Districts' municipal water uses accrue to the Fountain Creek watershed on a continuous basis. With the addition of the NDS, Triview and Forest Lakes can utilize the Colorado Springs Utility's water system and their proposed booster pump station and pipeline to move this accrued water back into their distribution system for reuse. Details regarding this loan will be included in the Intergovernmental Agreement with Colorado Springs Utilities. An update regarding the status of this agreement is attached as Appendix R.

- (e) Specify whether and how the proposed Project conforms to applicable federal land management policies.

No federal lands are anticipated to be affected by this project.

- (f) If relevant to the Project design, describe the agricultural productivity capability of the land in the Project area, using Soils Conservation Service soils classification data.

↖ tank site?

The NDS booster pump station and pipeline are proposed on land that is currently not being used for agricultural purposes so no decrease in productivity in the project area will occur.

- (g) Describe the probability that the Project may be significantly affected by earthquakes, floods, fires, snow, slides, avalanches, rockslides or landslides and any measures that will be taken to reduce the impact of such events upon the Project.

It is unlikely that the project would experience the occurrences listed above other than snow and possibly fire and flooding. The proposed pipeline crosses two shallow swales as discussed in Section 16 (a). The proposed pipeline will be installed underground and the booster pump station will have a nearby fire hydrant and is in an unforested area. For the reasons given above, the above-described occurrences are unlikely to adversely impact the project.

reference geo study,
flood plain maps →

- (h) Specify if excess service capabilities created by the proposed Project will prove likely to generate sprawl or strip development.



RESPEC



there are no small area plans as of 2021.

The service areas of Triview Metropolitan District and Forest Lakes Metropolitan District have previously been found to be in compliance with El Paso County's Master Plan and Small Area plans and are believed to be consistent with the recently adopted El Paso County Master Plan.

It is projected that Triview Metropolitan District's build out demand will be approximately 2,400-acre feet. Triview has set a goal to derive no more than 10% of its projected buildout demand from Denver basin wells which equates to 240-acre feet of first use pumping from the existing Denver basin wells. This 240-acre feet is expected to yield another 144-acre feet of successive use water. Therefore, Triview has an excess supply of water of approximately 78-acre feet of water when operating its planned renewable water projects. This excess amount of water is very conservative in that the actual yield from the Triview's existing Denver Basin wells is calculated to be a maximum of 8.8-acre feet per day and Triview's nearly 2,000 acre feet of renewable water supply is also reusable and can be used and reused to extinction. In the future it is expected that the System will be base loaded from Triview's surface water supply and any daily peak demands will be supplied by Triview's existing Denver Basin wells.

So will this loop allow for issuance of more maps; more development? please discuss.

Forest Lakes has sufficient existing water rights to supply the District at buildout. It is expected that Forest Lakes' water demand at build out will be approximately 466 AF per year. Evaporation of the surface water stored in Bristlecone Reservoir is estimated to be about 150 AF annually. A significant portion of Forest Lake's current water supply portfolio is 660 annual acre feet of surface water (transmountain return flows purchased from Colorado Springs Utilities in 1985) which are acquired through exchange from flows in the northern El Paso County Beaver Creek drainage, and recent drought conditions have demonstrated the prudence of recapture and reuse of all available return flows – from both the surface water and Forest Lakes groundwater supplies. The additional water the NDS will provide to Forest Lakes allows for more complete use of the water via capture and return of reusable wastewater return flows. The additional water supplied by the NDS is not intended to allow the District to expand its current boundaries, but to provide redundancy of delivery, drought protection, and efficiency in the use and reuse of fully consumable sewer return flows to extinction. Additionally, the Forest Lakes District is bound by National Forest, Air Force Academy, other Municipal entities, and private residential land, thus not allowing for enlargement of District boundaries.

- (i) Specify whether the demand for the Project is associated with development within or contiguous to existing service areas.

see districts in area map..who has chosen to participate and who is likely to or has an option to join?

The demand for the NDS Project is associated with development within the service areas of Triview Metropolitan District, Forest Lakes Metropolitan District and other potential water districts in northern El Paso County that choose to participate in the project.

- (8) The applicant shall supply a surface and subsurface drainage analysis.

tank site will also require a drainage report - NO drainage report was submitted w booster station SDP. appendix V not submitted w 1041

A drainage report has been prepared for the booster pump station and is included in Appendix V. Please note that the total disturbed area for the booster station is under one acre and the pipeline is predominately underground.



RESPEC



(9) Financial feasibility of the Project.

- (a) Relevant bond issue, loan and other financing approvals or certifications (ex: approved bond issues; bond counsel opinion).

See below.

A VAGUE ANSWER; DOES THIS INCREASE TRIVIEWS DEBT; WILL RATES GO UP TO PAY FOR THIS OR IS THE FUNDING CASH ALREADY OBTAINED AS AN EXCESS

- (b) Business plan that generally describes the financial feasibility of the Project.

The preliminary cost estimate for the project is included in Appendix K. All capital financing of the booster station and pipeline will be accomplished through funds held in reserve by Triview Metropolitan District, and a loan provided by Colorado Springs Utilities for the regional water availability fee through a 25 year note a 3.45% interest. Details regarding this loan will be included in the Intergovernmental Agreement with Colorado Springs Utilities. An update regarding the status of this agreement is attached as Appendix R. Section 4 (d) of this report outlines Triview Metropolitan District's 2022 budget and the district's 2022 Annual Budget Report is included in Appendix H.

(10) Local infrastructure and services impacts. An impact analysis that addresses the manner in which the applicant will comply with the relevant Permit Application Review Criteria. The impact analysis shall include the following information: description of existing capacity of and demand for local government services including but not limited to roads, schools, water and wastewater treatment, water supply, emergency services, transportation, infrastructure, and other services necessary to accommodate the Project within El Paso County.

Roads:

The proposed waterline follows lengths of Old Northgate Road, Roller Coaster Road and Baptist Road.

REFERENCE DETOUR AND CONSTRUCTION MAPS

During construction: Public right-of-way along Old Northgate Road, Roller Coaster Road and Baptist Road will be impacted during construction of the water line. Traffic control will be implemented to mitigate this short-term impact to the roadways and their rights-of-way. Triview Metropolitan District has negotiated with El Paso County Public Works to repave Roller Coaster Road following construction to avoid another road shutdown in the future for residents. See Appendix S for the agreement with El Paso County Public Works for Roller Coaster Road restoration.

Schools:

The water line will have no impact on schools.

EXCEPT TO INCREASE FIRE SAFETY W HYDRANTS

Water and Wastewater Treatment:

The water line will have no impact on water or wastewater treatment.

EXISTING WATER SUPPLY FROM ? THIS LOOP WILL DO WHAT? THE NEED FOR THE PROJECT IS BASED ON WATER SUPPLY

Water Supply:

The water line will have no negative impact on water supply. The booster pump station and pipeline will increase the water supplies of water suppliers in the northern service areas.

TANK

HOW DOES IT NOT IMPACT WATER? YOU WILL BE CONSTRUCTING A NEW TANK? HOW WILL YOU TREAT?



Emergency Services:

The proposed waterline will be within the Black Forest and Tri-Lakes Monument Fire Protection Districts. The Fire Districts will be notified of construction of the new facilities. The NDS project proposes to install fire hydrants along the pipeline route which will improve fire protection for the area along Old North Gate Road, Roller Coaster Road and Baptist Road which is a highly forested area with a high fire danger. Tri-Lakes Fire Protection District has reviewed the fire hydrant locations planned for the project as depicted in the Fire and School District map included in Appendix G2.

Transportation:

The proposed pipeline will have no significant long-term impacts on transportation. A traffic control plan will be developed and utilized as required by El Paso County during construction when a portion of Old North Gate, Roller Coaster Road, and Baptist Road will be closed to allow for pipeline construction.

APPENDIX ?

Infrastructure:

As noted above, the proposed facilities create infrastructure to serve development within the service areas of Triview Metropolitan District, Forest Lakes Metropolitan District and other potential participants.

Drainage:

IT DOES NOT AS NO REPORT WAS PROVIDED; TEMP BMPS WILL BE INTALLED THROUGHOUT CONSTRUCTION CORRECT

Section 8 discusses the impact of the proposed facilities on the overall drainage in the area.

- (11) Recreational Opportunities. Description of the impacts and net effect of the Project on present and potential recreational opportunities.

Triview Metropolitan, Forest Lakes Metropolitan and other potential project participants are responsible to construct and maintain parks, recreation facilities, and open spaces to serve development within their Districts. As development occurs within their boundaries, public recreation opportunities will be provided. This project is integral to supporting these recreational opportunities by providing potable water in the event that the recreation improvements require water for irrigation or bathrooms.

WHERE IS THIS POSSIBLE? FOX RUN? WHAT PARKS

- (12) Areas of Paleontological, Historic or Archaeological Importance. Description of the impacts and net effect of the Project on sites of paleontological, historic or archaeological interest.

Coordination with the Colorado State Historical Preservation Office (SHPO) was conducted in May of 2022 to determine if any previously recorded cultural resource sites exist within 100 feet of the proposed NDS waterline. According to the SHPO, two cultural resource surveys had previously been conducted in the search area. These survey sites are along SH-83 near the southern terminus of the project area (please refer to the attached Cultural Resources Survey Map). However, no recorded cultural resource sites or areas were identified in the survey areas, or anywhere within 100 feet of the proposed project. Therefore, the project would have no effect on listed cultural resources. In the event a paleontological or archeological site is discovered during construction of the project, all construction activities would cease and the SHPO would be contacted to determine how to proceed.



- (13) Nuisance. Descriptions of noise, glare, dust, fumes, vibration, and odor levels anticipated to be caused by the Project.

During construction, typical amounts of noise and dust will be generated. The contractor shall be required to perform dust abatement as necessary to limit the amount of dust generated during construction. Noise levels will be typical of heavy equipment. Contractor working hours will be established to limit noise impact during daytime hours.

During operation, the pipeline will not produce any noise, glare, dust, fumes, vibration or odors. No significant noise is expected at the booster pump station since all equipment will be located within the building and installed in an area recessed below grade.

- (14) Air Quality. Description of the impacts and net effect that the Project would have on air quality during both construction and operation, and under both average and worst case conditions, considering particulate matter and aerosols, oxides, hydrocarbons, oxidants, and other chemicals, temperature effects and atmospheric interactions.

No adverse impacts on air quality are anticipated other than temporary dust issues discussed in Item 13. As noted earlier, a Construction Activity Permit and an ESQCP will be obtained for construction of the project which will address dust mitigation.

- (15) Visual Quality. Description of the impacts and net effect that the Project would have on visual quality, considering viewsheds, scenic vistas, unique landscapes or land formations within view of the Project area.

TANKS SITE LOCATIONS - ADDRESS

The view of the mountains, while not specifically designated as a scenic vista, is important. The proposed pipeline would be installed underground and after construction is complete, the areas in and along the new waterline will have the same views as before. The booster pump station will be located in proximity to the existing Colorado Springs Utility's Highway 83 Reservoir and will not have significant viewshed impacts to nearby residences. The building for the booster pump station will be designed to coordinate with the architectural style of the closest residence.

HOW TALL IS THIS?

- (16) Surface Water Quality.

- (a) Map and/or description of all surface waters relevant to the Project, including description of provisions of the applicable regional water quality management plan, and NPDES Phase II Permit and necessary El Paso County Erosion and Stormwater Quality Control Permit ("ESQCP"), Section 404 Federal Clean Water Act Permit that applies to the Project and assessment of whether the Project would comply with those provisions.

Field surveys were conducted on October 25, 2021 and April 20, 2022 to identify surface water resources within the project area. Two shallow swales were identified during the field surveys (Table 1). Swale 1 is an unnamed tributary to Smith Creek and Swale 2 is Smith Creek (please refer to the attached Waters and NWI Wetlands Map). These swales are drainages that do not exhibit ordinary high water marks (OHWM) and are therefore unlikely to be considered jurisdictional by the U.S. Army Corps of Engineers. The drainages flow from the northeast to the



southwest and cross Rollercoaster Road. In this area, the waterlines are proposed to be installed under Rollercoaster Road. No wetlands were identified within the project area during the field investigations. There would be no impacts to jurisdictional waters or wetlands and therefore, no Section 404 permit will be required.

Table 16a: Surface Water Resources within the Project Area

Name	USGS Name	Length in Project Area	Area in Project Area	Impacts to Jurisdictional Waters
Swale 1	Unnamed tributary to Smith Creek	42 feet	--	None
Swale 2	Smith Creek	41 feet	--	None

The project will comply with all applicable regulations and standards regarding water quality and an ESQCP will be obtained from El Paso County for construction.

- (b) Existing data monitoring sources.

There are no surface water monitoring stations in or adjacent to the project site.

- (c) Descriptions of the immediate and long-term impact and net effects that the Project would have on the quantity and quality of surface water under both average and worst case conditions.

ADDRESS TANK- REFERENCE DRAINAGE MEMO/REPORT FOR BOOSTER AND TANK THAT WILL BE SUBMITTED

The proposed pipeline will not impact surface water quality or quantity. During construction, erosion control measures will be in place to prevent the transport of sediment during storm events. After construction is complete, all disturbed areas (outside of roadways) will be revegetated and returned to their original state. There is no grading involved with the pipeline. Therefore, the direction of all surface water flows will remain unchanged.

The booster pump station will increase impervious area by a negligible amount. The total disturbed area will be under one acre.

- (17) Groundwater Quality.

- (a) Map and/or description of all groundwater, including any and all aquifers relevant to the Project. At a minimum, the description should include:

- i. Artesian pressure in said aquifers.
- ii. Groundwater flow directions and levels.
- iii. Existing aquifer recharge rates and methodology used to calculate recharge to the aquifer from any recharge sources.
- iv. For aquifers to be used as part of a water storage system, methodology and results of tests used to determine the ability of the aquifer to impound groundwater and aquifer storage capacity.



RESPEC



THIS IS VERY CONFUSING; EARLY YOU STATE DISTRICT HAS MULTIPLE DENVER B WELLS. IS THE DISTRICT NOT USING THOSE? ARE THEY NOT TIED INTO THIS LOOP HOW DOES IT ALL INTEGRATE? IS THERE A MAP OF EXISTING WELLS TO REFERENCE?

- v. Seepage losses expected at any subsurface dam and at stream-aquifer interfaces and methodology used to calculate seepage losses in the affected streams, including description and location of measuring devices.
- vi. Existing groundwater quality and classification.
- vii. Location of all water wells potentially affected by the Project and their uses.

At this time, this project does not include plans to pump or convey any groundwater therefore no groundwater aquifers will be negatively affected by the project. The project will reduce reliance on the Denver Basin Aquifers, as well as reuse of such groundwater, and should therefore have a positive impact on the groundwater aquifer in the project area.

- (b) Description of the impacts and net effect of the Project on groundwater.

See comment listed above.

↑ THOUGHT THE NEED FOR THIS WAS TO REDUCE GROUNDWATER WITH DRAWL BY USING CSU WATER AND INTEGRATING?

- (18) Water Quantity.

- (a) Map and/or description of existing stream flows and reservoir levels relevant to the Project.

- *Triview Metropolitan District holds 1,057 shares in the Fountain Mutual irrigation Company (FMIC) which represents an average annual yield of approximately 739.9 AF.*
- *The ownership of the shares in FMIC provide the District access to storage in Big Johnson Reservoir.*
- *Wastewater from the service area of the Triview Metropolitan District is currently treated at the Upper Monument Creek Regional Wastewater Treatment Facility. The return flows discharged from the plant flow into Monument Creek.*
- *Forest Lakes currently owns and operates Bristlecone reservoir, located within the District boundary. Bristlecone Reservoir has a capacity of 1,140 acre-feet of water storage. Bristlecone reservoir is the source of water for the Forest Lakes surface water treatment facility. The reservoir water supply is maintained by virtue of a prior purchase agreement with Colorado Springs Utilities whereby up to 660 AF of reusable return flows are provided to Forest Lakes annually. Currently, the transaction and filling of Bristlecone rely on the natural flow of Beaver Creek. The water level in the reservoir plays a significant role in the use of the existing surface water treatment facility. The NDS system would allow better regulation and sustainability of the water level in Bristlecone reservoir during years with low Beaver Creek flows by allowing Forest Lakes to reduce the draw from Bristlecone and supplement it with treated water from the NDS. The NDS would also be an alternative for the delivery of the purchased Colorado Springs Utilities reusable return flows to Forest Lakes Metropolitan District that would supplement the stream exchange into Bristlecone Reservoir.*



- (b) Map and/or description of existing minimum stream flows held by the Colorado Water Conservation Board.

There are no ISFs or other flow management programs on Monument Creek or Fountain Creek.

- (c) Descriptions of the impacts and net effect that the Project would have on water quantity.

The NDS booster pump station and pipeline does not have a net effect on water quantity. The quantity of water required to adequately supply the service areas of Triview Metropolitan District, Forest Lakes Metropolitan District and other potential participants is not changed by the project but the conjunctive system does increase reliability and quality of the system, allows aquifer resting, drought reserves, and efficiency by the reuse of water supplies. Triview has decreed water rights that are sufficient to supply build out water supply. The project will reduce reliance on the Denver Basin Aquifers and should therefore have a positive impact on the groundwater aquifer in the project area.

- (d) Statement of methods for efficient utilization of water, including recycling and reuse.

Triview's Service Plan allows for reuse and non-potable water systems, and infrastructure initially constructed within the District was designed to implement such non potable systems for reuse of partially treated sewer effluent. However, Triview has made the decision operationally to fully treat and reuse the maximum amounts of water possible in its municipal system. This is achieved through recovering and reusing as much of the treated effluent as possible from the Upper Monument Creek Regional Wastewater Facility, and by subsequently storing and re-delivering such treated effluent for reuse to extinction in Triview's municipal water system. The NDS project that is the subject of this application is one component of these re-use efforts, allowing the delivery of renewable water resources to Triview's municipal water system through the use of Colorado Springs Utilities existing infrastructure. Water supplied by the NDS will include effluent derived from Triview's first municipal use of its water rights and will allow Triview to maximize its efficient use and reuse of all available water resources.

Forest Lakes has a significant quantity of decreed Denver Basin groundwater resources. Portions of these resources are reusable non-tributary water which Forest Lakes is currently not able to capture and reuse in the system. In addition the 660 AF of transmountain return flows purchased from Colorado Springs Utilities are also reusable to extinction. To date, Forest Lakes has not been able to effectively capture and return those Colorado Springs Utilities return flows after first use in its domestic water system. Wastewater flows from Forest Lakes consumers run to Upper Monument Creek Regional Wastewater Facility for treatment and subsequent discharge to Monument Creek. The NDS project would provide a mechanism for the return of reusable water supplies back to Forest Lakes and allow Forest Lakes to reuse until extinction portions of their current water supply. This reduces the demand for the already strained Denver Basin aquifers and provides a hedge against those dry years when low flows in Beaver Creek limit Forest Lakes' ability to acquire the entire 660 AF from Colorado Springs Utilities.



RESPEC



A Division of RESPEC Company, LLC

- (19) Floodplains, Wetlands and Riparian Areas; Terrestrial and Aquatic Animals, Plant Life and Habitat. Applicant shall only provide description of foregoing natural conditions, animal and plant life at, but not to exceed, the level of detail required by other federal or state Permits or reviews which are applicable to the Project.

According to the Federal Emergency Management Agency (FEMA) floodplain shapefiles obtained in April 2022, the project lies within Zone X, defined as areas outside the 100-year floodplain. See Appendix O for a Floodplain Map of the project area.

*Terrestrial animal species observed during the field investigations include mountain chickadee (*Poecile gambeli*), Steller's jay (*Cyanocitta stelleri*), American robin (*Turdus migratorius*), and house sparrow (*Passer domesticus*). No aquatic animal species were observed. Most of the proposed waterline runs under Rollercoaster Road. However, in the areas that are vegetated, vegetation identified includes introduced and native grass and herbaceous species, such as smooth brome (*Bromus inermis*), side oats grama (*Bouteloula curtipendula*), little bluestem (*Schizachyrium scoparium*), prairie dropseed (*Sporobolus heterolepsis*), sun sedge (*Carex inops*), western wheatgrass (*Pascopyrum smithii*), bear berry (*Arctostaphylos uva-ursi*), western ragweed (*Ambrosia psilostachya*), yarrow (*Achillea millefolium*), and pepperweed (*Lepidium virginicum*). Sapling and tree species observed along the project include ponderosa pine (*Pinus ponderosa*) and scrub oak (*Quercus gambelii*). No riparian vegetation was observed in the project area.*

According to the official species listed obtained from the U.S. Fish and Wildlife Service (USFWS) Information for Planning and Consultation (IPaC) website accessed on April 28, 2022, there are nine threatened, endangered, or candidate species that could potentially occur in the project area (Table 2). Suitable habitat for the Preble's meadow jumping mouse (PMJM), listed as threatened, and the Monarch butterfly, listed as a candidate species, was identified within the project area.

Additionally, there is critical habitat for the PMJM immediately east of the southern terminus of the proposed waterline and pump station. The critical habitat extends along an unnamed tributary of Black Squirrel Creek in Unit 11. Please see the attached PMJM Critical Habitat map of the proposed waterline and the adjacent PMJM critical habitat. No part of the proposed improvements will encroach on the critical habitat.

Table 2. Listed Species of Potential Occurrence in the Project Area

Species	Federal Status	Suitable Habitat	Habitat within Project Area?
Gray Wolf (<i>Canis lupus</i>)	Endangered	Gray wolves are one of the most wide-ranging land animals. They occupy a wide variety of habitats, from arctic tundra to forest, prairie, and arid landscapes. This species only needs to be considered if the following condition applies: Lone, dispersing gray wolves may be present throughout Colorado. If your activity includes a predator management program, please consider this species in your environmental review.	No
Preble's Meadow Jumping Mouse (<i>Zapus hudsonius preblei</i>)	Threatened	Well-developed plains riparian vegetation with adjacent, relatively undisturbed grassland communities and a nearby water source. These riparian areas include a relatively dense combination of grasses, forbs, and shrubs.	Yes, at the southern terminus of the proposed waterline
Eastern Black Rail (<i>Laterallus jamaicensis ssp. jamaicensis</i>)	Threatened	Marshes and wet meadows across North America, including riparian marshes, coastal prairies, saltmarshes, and impounded wetlands. All its habitats have stable shallow water, usually just 1.2 inches deep at most.	No
Piping Plover (<i>Charadrius melodus</i>)*	Threatened	Sandy lakeshore beaches, sandbars within riverbeds or even sandy wetland pastures. An important aspect of this habitat is that of sparse vegetation.	No
Greenback Cutthroat Trout (<i>Oncorhynchus clarkia stomias</i>)	Threatened	Cold, clear, gravely headwater streams and mountain lakes which provide an abundant food supply of insects.	No
Pallid Sturgeon (<i>Scaphirhynchus albus</i>)*	Endangered	Pallid sturgeons evolved and adapted to living close to the bottom of large, silty rivers with natural a hydrograph. Their preferred habitat has a diversity of depths and velocities formed by braided channels, sand bars, sand flats and gravel bars.	No
Monarch Butterfly (<i>Danaus plexippus</i>)	Candidate	Areas with blooming flowers, and especially milkweed (host plant).	Yes
Ute Ladies'-tresses (<i>Spiranthes diluvialis</i>)	Threatened	Occurs along riparian edges, gravel bars, old oxbows, high flow channels, and moist to wet meadows along perennial streams. It typically occurs in stable wetland and seepy areas associated with old landscape features within historical floodplains of major rivers. Also found in wetland and seepy areas near freshwater lakes or springs.	No
Western Prairie Fringed Orchid (<i>Platanthera praeclara</i>)*	Threatened	Moist tallgrass prairies and sedge meadows.	No

****These species only need to be considered under the following conditions: Water-related activities/use in the N. Platte, S. Platte, and Laramie River Basins may affect listed species in Nebraska.***



RESPEC



A Division of RESPEC Company, LLC

Female monarch butterflies lay their eggs on milkweed plants and once hatched, the larvae (caterpillars) feed exclusively on the milkweed. No milkweed was observed along the proposed waterline route, so no monarch eggs or caterpillars would be expected. However, there is suitable habitat for the adult monarch butterfly along the proposed waterline route. Any blooming flowers, such as asters, thistles, goldenrods, and teasel, in these areas could provide nectar for this species. It is likely that construction activities would cause monarch butterflies to leave the area and find food sources elsewhere. Additionally, impacts to monarch habitat from construction would be temporary. All disturbed areas would be re-seeded with a native grass seed mix and flowers would be expected to re-establish naturally over time. The disturbed areas would eventually become suitable monarch butterfly habitat once again. Therefore, it is anticipated that the proposed project may affect, but is unlikely to adversely affect the monarch butterfly.

The Preble's meadow jumping mouse (PMJM) is a small mammal approximately 9 inches in length with large hind feet adapted for jumping, a long bicolored tail (which accounts for 60 percent of its length), and a distinct dark stripe down the middle of its back which is bordered on either side by gray to orange-brown fur. To evade predators, the mouse can jump up to three feet. It inhabits well-developed plains riparian vegetation with adjacent, relatively undisturbed grassland communities and a nearby water source. These riparian areas include a relatively dense combination of grasses, forbs, and shrubs. The project area does not contain riparian vegetation. However, in the vicinity of the proposed pump station, 8-inch waterline, and southern end of the proposed waterlines, the vegetative assemblage consists of a mix of upland grass and herbaceous species that the PMJM could venture into while foraging.

Critical habitat for the PMJM exists immediately east of the project area, near the southern terminus of the waterline and proposed pump station. The waterlines and proposed easements for this project do not encroach on the critical habitat area. However, PMJM may use the grassy, uplands portion of the project area as foraging habitat. It is anticipated that the proposed project may affect, but it unlikely to adversely affect the PMJM. Informal consultation with USFWS via the IPaC consultation package builder will be completed prior to construction.

(20) Soils, Geologic Conditions and Natural Hazards.

- (a) Map and/or description of soils, geologic conditions, and natural hazards including but not limited to soil types, drainage areas, slopes, avalanche areas, debris fans, mud flows, rock slide areas, faults and fissures, seismic history, and wildfire hazard areas, all as relevant to the Project area.

The Natural Resources Conservation Service Custom Soil Resource Report for the project area is included in Appendix Q.

- (b) Descriptions of the risks to the Project from natural hazards.

ADDITIONAL STUDY TO BE PROVIDED AT FINAL TANK LOCATION AT TIME OF SITE DEV PLAN PLEASE NOTE

PLEASE TYPE AN ANSWER

→ See response to 7(g).



SEE CGS COMMENTS AND INCORPORATE; A STUDY WAS PROVIDED AND INSTALLATION OF PIPELINE, TANK AND BOOSTER ARE NOT ANTICIPATED TO BE CONSTRAINED BY GEO HAZARDS

- (c) Descriptions of the impacts and net effect of the Project on soil and geologic conditions in the area.

The project will have no adverse impacts on soil and geologic conditions.

- (21) Hazardous Materials.

- (a) Description of all solid waste, hazardous waste, petroleum products, hazardous, toxic, and explosive substances to be used, stored, transported, disturbed or produced in connection with the Project, including the type and amount of such substances, their location, and the practices and procedures to be implemented to avoid accidental release and exposure.

There are no solid, hazardous, or toxic wastes anticipated from the construction or operation of this project, neither will any explosives be used during or after construction.

Bulk storage structures for petroleum products and other chemicals shall have adequate protection to contain all spills and prevent any spilled material from entering state waters, including any surface or subsurface storm drainage system facilities.

- (b) Location of storage areas designated for equipment, fuel, lubricants, and chemical and waste storage with an explanation of spill containment plans and structures.

As stated in 21(a) above, bulk storage structures for petroleum products and other chemicals shall have adequate protection to contain all spills and prevent any spilled material from entering state waters, including any surface or subsurface storm drainage system facilities.

Storage areas designated for equipment, fuel, lubricants, chemical waste, and other wastes will be located at pre-determined sites where construction is taking place. These storage areas will prevent spilled materials (i.e. oil leaks, fuel leaks of construction equipment) from entering downstream drainage facilities and be staged along the pipeline where construction is occurring. None of the storage areas will be permanent – they will only need to be utilized during construction.

- (22) Monitoring and Mitigation Plan.

- (a) Description of all mitigation that is proposed to avoid, minimize or compensate for adverse impacts of the Project and to maximize positive impacts of the Project.

Mitigation measures proposed to avoid, minimize or compensate for adverse impacts include:

- *Erosion control and Best Management Practices (BMPS)*

DOES WATER TREATMENT REQUIRE CHEMICALS?

WHERE ARE THE STAGING AND LAY DOWN AREAS? THE MAP SHOULD IDENTIFY THESE POTENTIAL STAGING AREAS SO THEY ARE APPROVE AS PART OF THE 1041.



RESPEC



DETOURS CLEARLY
LABELED ; WEEKLY
UPDATES TO
PARKS ON ROAD
CLOSURES TO BE
PROVIDED

- *Vehicle Tracking Control Pads (to prevent sediment and debris from impacting paved roads during construction)*
- *Silt fencing*
- *Straw bale barriers*
- *Storage areas for all wastes during construction*
- *Revegetation after construction*
- *Construction only during daytime hours to prevent noise and light pollution*
- *Construction water for dust abatement during construction*

Materials used to maximize positive impacts include:

- *High-Density Polyethylene (HDPE) pipe to prevent corrosion and leaks at joints (welded joints)*
- *Polyvinyl Chloride (PVC) pipe to prevent corrosion*
- *Buried valve and vault appurtenances to avoid visual impacts*
- *Casing of pipe in lowerings and below Highway 83 to avoid water leaks that could occur if roadway traffic where to transfer loads to the pipe.*

- i. Describe how and when mitigation will be implemented and financed.

The components of the project described in 22(a) are integral to the design of the project and will be implemented during construction.

Section 4(d) describes how the project will be financed, and the mitigation measures (temporary and permanent) described above will also be part of the overall cost of the project.

- ii. Describe impacts that are unavoidable that cannot be mitigated.

Construction of the booster station and pipeline will create the need to revegetate all disturbed areas. Paved roadways will be repaired or replaced per El Paso County Transportation requirements.

- (b) Description of methodology used to measure impacts of the Project and effectiveness of proposed mitigation measures.

A Stormwater Management Plan (SWMP) with accompanied Erosion and Stormwater Quality Control Permit (ESQCP) will be required during construction. This also includes an inspection and maintenance log containing:

- *Inspections*
- *Maintenance*
- *Corrective Actions*

The project will be collateralized as required by El Paso County with revegetation requirement met as outlined and required in the Site Development Plan.



- (c) Description, location and intervals of proposed monitoring to ensure that mitigation will be effective.

The items mentioned in 22(b) above will be located with the construction management firm and with the contractor on site.

Daily and weekly inspections will be made to determine if corrective actions are needed to conform to the approved SWMP and ESQCP.

Both the contractor and construction management firm will ensure all mitigation measures are in place during daily and weekly checks to minimize negative impacts of the project.

- (23) Additional Information. The Director may request that the applicant supply additional information related to the Project if the Director and/or the Permit Authority will not be able to make a determination on any one of the applicable Review Criteria without the additional information. Such additional information may include applicant's written responses to comments by a referral agency.



LAYDOWN
CONSTRUCTION
AREA MAP;
DETOUR MAP;
CONSTRUCTION
ROUTING DETAIL
DETOUR MAP;
UPDATES TO
PARKS
THROUGHOUT
PROJECT TO
REDUCE IMPACTS
TO FOX RUN

1041 Documents Related to 2.303 (Items 1-23)_v1 REDLINE.pdf Markup Summary 12-6-2022

dspdparsons (45)

the format attached as Exhibit B and approved by
it.
12/5/22 — see redline
session of any plan, study, survey or other material
this Section, at the applicant's expense, for the D
to review and act upon the application.

Subject: Callout
Page Label: 1
Author: dsdparsons
Date: 12/5/2022 11:20:57 AM
Status:
Color: ■
Layer:
Space:

see redline

01. Established application form in the format attached as Exhibit B and approved by
Development Services Director.
02. The applicant provides a **DETAILED**
03. The Director may require submission of any plan, study, survey or other material
to the applicant's expense, for the Director to review and act upon the application.
04. **Detour Map and Detailed Construction
Detour Map**
05. Any application which requires compliance with § 44-102, relating to CUL-10,
the installation of a fire hydrant, shall be accompanied by a fire hydrant plan that
completes with the applicant the proposed construction agreement by the applicant
the applicant or the applicant's engineer. The fire hydrant plan shall include:
a. The location of the fire hydrant, including the proposed location of the fire hydrant
and the location of the fire hydrant's water supply, including the location of the
water supply in the vicinity of the hydrant, and a listing of the water supply
company which is to be used to supply the fire hydrant.
b. The location of the fire hydrant's water supply, including the location of the
water supply in the vicinity of the hydrant, and a listing of the water supply
company which is to be used to supply the fire hydrant.
c. The location of the fire hydrant's water supply, including the location of the
water supply in the vicinity of the hydrant, and a listing of the water supply
company which is to be used to supply the fire hydrant.

Subject: Callout
Page Label: 1
Author: dsdparsons
Date: 12/5/2022 11:21:23 AM
Status:
Color: ■
Layer:
Space:

Detour Map and Detailed Construction Detour Map

01. The applicant provides a **DETAILED**
02. The Director may require submission of any plan, study, survey or other material
to the applicant's expense, for the Director to review and act upon the application.
03. **Detour Map and Detailed Construction
Detour Map**
04. Any application which requires compliance with § 44-102, relating to CUL-10,
the installation of a fire hydrant, shall be accompanied by a fire hydrant plan that
completes with the applicant the proposed construction agreement by the applicant
the applicant or the applicant's engineer. The fire hydrant plan shall include:
a. The location of the fire hydrant, including the proposed location of the fire hydrant
and the location of the fire hydrant's water supply, including the location of the
water supply in the vicinity of the hydrant, and a listing of the water supply
company which is to be used to supply the fire hydrant.
b. The location of the fire hydrant's water supply, including the location of the
water supply in the vicinity of the hydrant, and a listing of the water supply
company which is to be used to supply the fire hydrant.
c. The location of the fire hydrant's water supply, including the location of the
water supply in the vicinity of the hydrant, and a listing of the water supply
company which is to be used to supply the fire hydrant.

Subject: Callout
Page Label: 7
Author: dsdparsons
Date: 12/5/2022 11:24:00 AM
Status:
Color: ■
Layer:
Space:

see redline

01. The applicant provides a **DETAILED**
02. The Director may require submission of any plan, study, survey or other material
to the applicant's expense, for the Director to review and act upon the application.
03. **Detour Map and Detailed Construction
Detour Map**
04. Any application which requires compliance with § 44-102, relating to CUL-10,
the installation of a fire hydrant, shall be accompanied by a fire hydrant plan that
completes with the applicant the proposed construction agreement by the applicant
the applicant or the applicant's engineer. The fire hydrant plan shall include:
a. The location of the fire hydrant, including the proposed location of the fire hydrant
and the location of the fire hydrant's water supply, including the location of the
water supply in the vicinity of the hydrant, and a listing of the water supply
company which is to be used to supply the fire hydrant.
b. The location of the fire hydrant's water supply, including the location of the
water supply in the vicinity of the hydrant, and a listing of the water supply
company which is to be used to supply the fire hydrant.
c. The location of the fire hydrant's water supply, including the location of the
water supply in the vicinity of the hydrant, and a listing of the water supply
company which is to be used to supply the fire hydrant.

Subject: Callout
Page Label: 7
Author: dsdparsons
Date: 12/5/2022 11:31:07 AM
Status:
Color: ■
Layer:
Space:

provide the length and size of pipes; new tank size
and possible locations, what treatment facilities (in
the application you request treatment facilities)
number of them and where are they ?

01. The applicant provides a **DETAILED**
02. The Director may require submission of any plan, study, survey or other material
to the applicant's expense, for the Director to review and act upon the application.
03. **Detour Map and Detailed Construction
Detour Map**
04. Any application which requires compliance with § 44-102, relating to CUL-10,
the installation of a fire hydrant, shall be accompanied by a fire hydrant plan that
completes with the applicant the proposed construction agreement by the applicant
the applicant or the applicant's engineer. The fire hydrant plan shall include:
a. The location of the fire hydrant, including the proposed location of the fire hydrant
and the location of the fire hydrant's water supply, including the location of the
water supply in the vicinity of the hydrant, and a listing of the water supply
company which is to be used to supply the fire hydrant.
b. The location of the fire hydrant's water supply, including the location of the
water supply in the vicinity of the hydrant, and a listing of the water supply
company which is to be used to supply the fire hydrant.
c. The location of the fire hydrant's water supply, including the location of the
water supply in the vicinity of the hydrant, and a listing of the water supply
company which is to be used to supply the fire hydrant.

Subject: Callout
Page Label: 7
Author: dsdparsons
Date: 12/5/2022 11:31:57 AM
Status:
Color: ■
Layer:
Space:

Hydrants will be provided the length of water line?

01. The applicant provides a **DETAILED**
02. The Director may require submission of any plan, study, survey or other material
to the applicant's expense, for the Director to review and act upon the application.
03. **Detour Map and Detailed Construction
Detour Map**
04. Any application which requires compliance with § 44-102, relating to CUL-10,
the installation of a fire hydrant, shall be accompanied by a fire hydrant plan that
completes with the applicant the proposed construction agreement by the applicant
the applicant or the applicant's engineer. The fire hydrant plan shall include:
a. The location of the fire hydrant, including the proposed location of the fire hydrant
and the location of the fire hydrant's water supply, including the location of the
water supply in the vicinity of the hydrant, and a listing of the water supply
company which is to be used to supply the fire hydrant.
b. The location of the fire hydrant's water supply, including the location of the
water supply in the vicinity of the hydrant, and a listing of the water supply
company which is to be used to supply the fire hydrant.
c. The location of the fire hydrant's water supply, including the location of the
water supply in the vicinity of the hydrant, and a listing of the water supply
company which is to be used to supply the fire hydrant.

Subject: Callout
Page Label: 8
Author: dsdparsons
Date: 12/5/2022 11:33:40 AM
Status:
Color: ■
Layer:
Space:

detour maps provided to ensure safety of residents

the information...
the project will...
is FAWWA allowed...
is FAWWA allowed to use this water?

Subject: Callout
Page Label: 9
Author: dsdparsons
Date: 12/5/2022 11:35:11 AM
Status:
Color: █
Layer:
Space:

detour maps outlining schedule are appendix X

Construction Manager General Contractor (CM/GC) of the remainder of the 2022 year. The project will be 2023 with construction beginning in the 2nd quarter and ending in early 2024. Traffic impacts to residents...

Subject: Callout
Page Label: 9
Author: dsdparsons
Date: 12/5/2022 11:35:48 AM
Status:
Color: █
Layer:
Space:

the life of the project is indefinite.

is FAWWA allowed to use this water? Will it?

Subject: Callout
Page Label: 11
Author: dsdparsons
Date: 12/6/2022 7:23:56 AM
Status:
Color: █
Layer:
Space:

is FAWWA allowed to use this water? Will it?

reference IGA...

Subject: Callout
Page Label: 11
Author: dsdparsons
Date: 12/6/2022 7:24:42 AM
Status:
Color: █
Layer:
Space:

reference IGA between EPC and Triview work in ROW

reference IGA...

Subject: Callout
Page Label: 11
Author: dsdparsons
Date: 12/6/2022 7:28:00 AM
Status:
Color: █
Layer:
Space:

Add new tank options and any treatment facilities

reference IGA...

Subject: Callout
Page Label: 12
Author: dsdparsons
Date: 12/6/2022 7:29:42 AM
Status:
Color: █
Layer:
Space:

Tank location options should be identified in the 1041; they are depicted adjacent to the pump station (booster station)

Section 7 of the Endangered Species Act (16 U.S.C. 1536) requires that the following categories: residential, commercial, industrial, utilities, communication and utility, institutional, open space, outdoor recreation, and other uses. One of several other categories, the one that is the Project area.

Subject: Callout
Page Label: 12
Author: dsdparsons
Date: 12/6/2022 7:30:24 AM
Status:
Color: ■
Layer:
Space:

and MS4 permit

is by limited to the following categories: residential, commercial, industrial, utilities, communication and utility, institutional, open space, outdoor recreation, and other uses. One of several other categories, the one that is the Project area.

Subject: Callout
Page Label: 13
Author: dsdparsons
Date: 12/6/2022 7:30:44 AM
Status:
Color: ■
Layer:
Space:

add tank site options to these

is by limited to the following categories: residential, commercial, industrial, utilities, communication and utility, institutional, open space, outdoor recreation, and other uses. One of several other categories, the one that is the Project area.

Subject: Callout
Page Label: 13
Author: dsdparsons
Date: 12/6/2022 7:36:58 AM
Status:
Color: ■
Layer:
Space:

REFERENCE DETOUR AND CONSTRUCTION MAPS

for editing:
NDS consist
renewable &
and Fossil
the water
Goal 5.1 Pro
the project
NDS consist
existing efflu

Subject: Callout
Page Label: 13
Author: dsdparsons
Date: 12/6/2022 7:38:22 AM
Status:
Color: ■
Layer:
Space:

Is this meant to be red? Also please address the 2021 Your EPC Master Plan and Parks Master Plan 2022

No federal lands are anticipated to be affected by it

Subject: Callout
Page Label: 16
Author: dsdparsons
Date: 12/6/2022 8:00:55 AM
Status:
Color: ■
Layer:
Space:

PPACG plan/policies? FAWWA- Did you want to add a statement?

No federal lands are anticipated to be affected by it

Subject: Callout
Page Label: 16
Author: dsdparsons
Date: 12/6/2022 8:15:58 AM
Status:
Color: ■
Layer:
Space:

tank site?

10. Describe the probability that the Project is likely to be sited in the area shown on the map. Indicate the extent of each area shown on the map.

reference area study: Flood plain maps

Subject: Callout
Page Label: 16
Author: dsdparsons
Date: 12/6/2022 8:16:38 AM
Status:
Color: ■
Layer:
Space:

reference geo study, flood plain maps

there are no small area plans as of 2021.
rest Lakes Metropolitan District have County's Master Plan and Small Area adopted El Paso County Master Plan.

Subject: Callout
Page Label: 17
Author: dsdparsons
Date: 12/6/2022 8:16:59 AM
Status:
Color: ■
Layer:
Space:

there are no small area plans as of 2021.

So will this loop allow for issuance of more taps, more development? please discuss.

10. Describe the probability that the Project is likely to be sited in the area shown on the map. Indicate the extent of each area shown on the map.

Subject: Callout
Page Label: 17
Author: dsdparsons
Date: 12/6/2022 8:17:57 AM
Status:
Color: ■
Layer:
Space:

So will this loop allow for issuance of more taps; more development? please discuss.

10. Describe the probability that the Project is likely to be sited in the area shown on the map. Indicate the extent of each area shown on the map.

Subject: Callout
Page Label: 17
Author: dsdparsons
Date: 12/6/2022 8:19:07 AM
Status:
Color: ■
Layer:
Space:

see districts in area map..who has chosen to participate and who is likely to or has an option to join?

10. Describe the probability that the Project is likely to be sited in the area shown on the map. Indicate the extent of each area shown on the map.

Subject: Callout
Page Label: 17
Author: dsdparsons
Date: 12/6/2022 8:21:59 AM
Status:
Color: ■
Layer:
Space:

tank site will also require a drainage report - NO drainage report was submitted w booster station SDP. appendix V not submitted w 1041

10. Describe the probability that the Project is likely to be sited in the area shown on the map. Indicate the extent of each area shown on the map.


Subject: Callout
Page Label: 18
Author: dsdparsons
Date: 12/6/2022 8:25:21 AM
Status:
Color: ■
Layer:
Space:

A VAGUE ANSWER; DOES THIS INCREASE TRIVIEWS DEBT; WILL RATES GO UP TO PAY FOR THIS OR IS THE FUNDING CASH ALREADY OBTAINED AS AN EXCESS



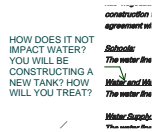
Subject: Callout
Page Label: 18
Author: dsdparsons
Date: 12/6/2022 8:26:07 AM
Status:
Color: ■
Layer:
Space:

REFERENCE DETOUR AND CONSTRUCTION MAPS,



Subject: Callout
Page Label: 18
Author: dsdparsons
Date: 12/6/2022 8:26:32 AM
Status:
Color: ■
Layer:
Space:

EXCEPT TO INCREASE FIRE SAFETY W HYDRANTS



Subject: Callout
Page Label: 18
Author: dsdparsons
Date: 12/6/2022 8:27:09 AM
Status:
Color: ■
Layer:
Space:

HOW DOES IT NOT IMPACT WATER? YOU WILL BE CONSTRUCTING A NEW TANK? HOW WILL YOU TREAT?




Subject: Callout
Page Label: 18
Author: dsdparsons
Date: 12/6/2022 8:27:21 AM
Status:
Color: ■
Layer:
Space:

TANK



Subject: Callout
Page Label: 18
Author: dsdparsons
Date: 12/6/2022 8:28:18 AM
Status:
Color: ■
Layer:
Space:

EXISTING WATER SUPPLY FROM ? THIS LOOP WILL DO WHAT? THE NEED FOR THE PROJECT IS BASED ON WATER SUPPLY.



Subject: Callout
Page Label: 19
Author: dsdparsons
Date: 12/6/2022 8:29:03 AM
Status:
Color: ■
Layer:
Space:

APPENDIX ?



Subject: Callout
Page Label: 19
Author: dsdparsons
Date: 12/6/2022 8:29:55 AM
Status:
Color: ■
Layer:
Space:

IT DOES NOT AS NO REPORT WAS PROVIDED;
 TEMP BMPS WILL BE INTALLED THROUGHOUT
 CONSTRUCTION CORRECT



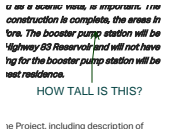
Subject: Callout
Page Label: 19
Author: dsdparsons
Date: 12/6/2022 8:30:29 AM
Status:
Color: ■
Layer:
Space:

WHERE IS THIS POSSIBLE? FOX RUN? WHAT
 PARKS



Subject: Callout
Page Label: 20
Author: dsdparsons
Date: 12/6/2022 8:31:16 AM
Status:
Color: ■
Layer:
Space:

TANKS SITE LOCATIONS - ADDRESS



Subject: Callout
Page Label: 20
Author: dsdparsons
Date: 12/6/2022 8:31:37 AM
Status:
Color: ■
Layer:
Space:

HOW TALL IS THIS?



Subject: Callout
Page Label: 21
Author: dsdparsons
Date: 12/6/2022 8:33:32 AM
Status:
Color: ■
Layer:
Space:

ADDRESS TANK- REFERENCE DRAINAGE
 MEMO/REPORT FOR BOOSTER AND TANK
 THAT WILL BE SUBMITTED



Subject: Callout
Page Label: 22
Author: dsdparsons
Date: 12/6/2022 8:35:16 AM
Status:
Color: ■
Layer:
Space:

THIS IS VERY CONFUSING; EARLY YOU STATE
 DISTRICT HAS MULTIPLE DENVER B WELLS.
 IS THE DISTRICT NOT USING THOSE? ARE
 THEY NOT TIED INTO THIS LOOP HOW DOES
 IT ALL INTEGRATE? IS THERE A MAP OF
 EXISTING WELLS TO REFERENCE?

there's
project
ground
in the p
Description
See ca

Subject: Arrow
Page Label: 22
Author: dsdparsons
Date: 12/6/2022 8:35:25 AM
Status:
Color: ■
Layer:
Space:

management systems and an integrated approach for that project. The
also address the the design team's ability to pull in more of our
and the project team to provide input on the project's overall
design.

Subject: Callout
Page Label: 22
Author: dsdparsons
Date: 12/6/2022 8:36:03 AM
Status:
Color: ■
Layer:
Space:

I THOUGHT THE NEED FOR THIS WAS TO
REDUCE GROUNDWATER WITH DRAWL BY
USING CSU WATER AND INTEGRATING?

of such, geologic conditions, and related factors including but not
limited to: seismicity, liquefaction, and other factors. The project team
is responsible for providing the necessary information to the project
team to ensure that the project is designed to meet the project's
requirements.

Subject: Callout
Page Label: 26
Author: dsdparsons
Date: 12/6/2022 8:39:28 AM
Status:
Color: ■
Layer:
Space:

ADDITIONAL STUDY TO BE PROVIDED AT
FINAL TANK LOCATION AT TIME OF SITE DEV
PLAN PLEASE NOTE

PLEASE SEE AN ANSWER

Subject: Callout
Page Label: 26
Author: dsdparsons
Date: 12/6/2022 8:39:41 AM
Status:
Color: ■
Layer:
Space:

PLEASE TYPE AN ANSWER

SEE CGS COMMENTS AND INCORPORATE; A
STUDY WAS PROVIDED AND INSTALLATION
OF PIPELINE, TANK AND BOOSTER ARE NOT
ANTICIPATED TO BE CONSTRAINED BY GEO
HAZARDS

Subject: Callout
Page Label: 27
Author: dsdparsons
Date: 12/6/2022 8:41:05 AM
Status:
Color: ■
Layer:
Space:

SEE CGS COMMENTS AND INCORPORATE; A
STUDY WAS PROVIDED AND INSTALLATION
OF PIPELINE, TANK AND BOOSTER ARE NOT
ANTICIPATED TO BE CONSTRAINED BY GEO
HAZARDS

location,
and eng.
There a
space:
Bulk etc
protect
include?
the 1

Subject: Callout
Page Label: 27
Author: dsdparsons
Date: 12/6/2022 8:41:37 AM
Status:
Color: ■
Layer:
Space:

DOES WATER TREATMENT REQUIRE
CHEMICALS?

HERE ARE THE STAGING AND LAY DOWN AREAS AS SHOWN ON THE MAP. THESE ARE THE POTENTIAL STAGING AREAS APPROVE AS PART OF THE 1041.

Subject: Callout
Page Label: 27
Author: dsdparsons
Date: 12/6/2022 8:42:20 AM
Status:
Color: ■
Layer:
Space:

WHERE ARE THE STAGING AND LAY DOWN AREAS? THE MAP SHOULD IDENTIFY THESE POTENTIAL STAGING AREAS SO THEY ARE APPROVE AS PART OF THE 1041.

DETOURS CLEARLY LABELED ; WEEKLY UPDATES TO PARKS ON ROAD CLOSURES TO BE PROVIDED

Subject: Callout
Page Label: 28
Author: dsdparsons
Date: 12/6/2022 8:44:38 AM
Status:
Color: ■
Layer:
Space:

DETOURS CLEARLY LABELED ; WEEKLY UPDATES TO PARKS ON ROAD CLOSURES TO BE PROVIDED

LAYDOWN CONSTRUCTION AREA MAP; DETOUR MAP; CONSTRUCTION ROUTING DETAIL DETOUR MAP; UPDATES TO PARKS THROUGHOUT PROJECT TO REDUCE IMPACTS TO FOX RUN

Subject: Callout
Page Label: 29
Author: dsdparsons
Date: 12/6/2022 8:45:47 AM
Status:
Color: ■
Layer:
Space:

LAYDOWN CONSTRUCTION AREA MAP; DETOUR MAP; CONSTRUCTION ROUTING DETAIL DETOUR MAP; UPDATES TO PARKS THROUGHOUT PROJECT TO REDUCE IMPACTS TO FOX RUN