

Form No.
GWS-25

OFFICE OF THE STATE ENGINEER
COLORADO DIVISION OF WATER RESOURCES
818 Centennial Bldg., 1313 Sherman St., Denver, Colorado 80203
(303) 866-3581

LR

WELL PERMIT NUMBER 262906
DIV. 2 WD 10 DES. BASIN MD

APPLICANT

RICE & RICE INC
8150 RICE LANE
FOUNTAIN, CO 80817-

(719) 392-5311

APPROVED WELL LOCATION

EL PASO COUNTY
SE 1/4 NE 1/4 Section 25
Township 15 S Range 66 W Sixth P.M.

DISTANCES FROM SECTION LINES

1550 Ft. from North Section Line
380 Ft. from East Section Line

UTM COORDINATES (Meters, Zone: 13, NAD83)

Easting: Northing:

REGISTRATION OF EXISTING WELL

ISSUANCE OF THIS PERMIT DOES NOT CONFER A WATER RIGHT

CONDITIONS OF APPROVAL

- 1) This well shall be used in such a way as to cause no material injury to existing water rights. The issuance of this permit does not ensure that no injury will occur to another vested water right or preclude another owner of a vested water right from seeking relief in a civil court action.
- 2) Construction details for this existing well have not been provided to this office; therefore, it is not known if the construction of this well is in compliance with the Water Well Construction Rules, 2 CCR 402-2. The issuance of this permit does not relieve the well owner of responsibility or liability in the event contamination of the groundwater source results from the construction or use of this well, nor does the State Engineer assume any responsibility or liability should contamination occur.
- 3) Recorded pursuant to CRS 37-92-602(5), and the policy of the State Engineer, for historic use as indicated herein. This well produces 15 GPM, and is used for drinking and sanitary facilities as described in CRS 37-92-602(1)(c), in an individual commercial business. Water from this well shall not be used for any uses outside the business building structure(s), including lawn or landscape irrigation, or animal watering.
- 4) Approved as the only well providing water to this business, which is on a 0.32 acre parcel, described as 8150 Rice Lane, El Paso County.
- 5) The average annual amount of ground water to be appropriated shall not exceed one-third acre-foot (108,600 gallons).
- 6) The date of first beneficial use, as claimed by the applicant, is December 31, 1940.
- 7) A totalizing flow meter must be installed on this well and maintained in good working order. Permanent records of all diversions must be maintained by the well owner (recorded at least annually) and submitted to the Division Engineer upon request. CDK 4/20/05

APPROVED
CDK

State Engineer

Hal D. Simpson

Clay Kimmis

By

EXPIRATION DATE N/A

Receipt No. 0537651A

DATE ISSUED 04-20-2005

OFFICE OF THE STATE ENGINEER
COLORADO DIVISION OF WATER RESOURCES
818 Centennial Bldg., 1313 Sherman St., Denver, Colorado 80203
(303) 866-3581

APPLICANT

WELL PERMIT NUMBER 262906 - A
DIV. 2 WD 10 DES. BASIN MD

RICE & RICE INC
C/O BARNHART PUMP CO
5015 E BLANEY RD
FALCON, CO 80831-

(719) 435-2912

APPROVED WELL LOCATION
EL PASO COUNTY
SE 1/4 NE 1/4 Section 25
Township 15 S Range 66 W Sixth P.M.

DISTANCES FROM SECTION LINES
1550 Ft. from North Section Line
390 Ft. from East Section Line

UTM COORDINATES (Meters, Zone: 13, NAD83)
Easting: Northing:

PERMIT TO CONSTRUCT A WELL

ISSUANCE OF THIS PERMIT DOES NOT CONFER A WATER RIGHT

CONDITIONS OF APPROVAL


- 1) This well shall be used in such a way as to cause no material injury to existing water rights. The issuance of this permit does not ensure that no injury will occur to another vested water right or preclude another owner of a vested water right from seeking relief in a civil court action.
- 2) The construction of this well shall be in compliance with the Water Well Construction Rules 2 CCR 402-2, unless approval of a variance has been granted by the State Board of Examiners of Water Well Construction and Pump Installation Contractors in accordance with Rule 18.
- 3) Approved pursuant to CRS 37-92-602(3)(c) for the relocation of an existing well, permit no. 262906. The old well must be plugged in accordance with Rule 16 of the Water Well Construction Rules within ninety (90) days of completion of the new well. The enclosed Well Abandonment Report form must be completed and submitted to affirm that the old well was plugged.
- 4) The use of ground water from this well is limited to drinking and sanitary uses within a business. Water from this well shall not be used for any uses outside the business building including lawn or landscape irrigation or animal watering. This well is to be located on 8150 Rice Lane, El Paso County.
- 5) The pumping rate of this well shall not exceed 15 GPM.
- 6) The annual amount of ground water to be diverted by this well shall not exceed 1/3 acre-foot (108,600 gallons).
- 7) A totalizing flow meter must be installed on this well and maintained in good working order. Permanent records of all diversions must be maintained by the well owner (recorded at least annually) and submitted to the Division Engineer upon request.
- 8) This well shall be constructed not more than 200 feet from the location specified on this permit.

NOTE: The permit was amended to show the distance from the east section line instead of the west section line on April 21, 2005. There was an error when the data was entered into the database.

CDK 4/21/05

APPROVED
CDK


State Engineer


By

Receipt No. 0537651B

DATE ISSUED 04-20-2005

EXPIRATION DATE 04-20-2006

Colorado's Well Permit Search

THIS PAGE IS NOT THE ACTUAL PERMIT

The information contained on this page is a summary of the permit file and may not reflect all details of the well permit. (Full Disclaimer)

Well status UNKNOWN

Last Refresh:

Receipt: 9078861 **Division:** 2
Permit #: 6574-R - **Water District:** 10
Well Name / #: **County:** EL PASO
Designated Basin: **Management District:**
Case Number:
WDID: 1005399 - RICE WELL

Imaged Documents - Permit File

Document Name	Date Imaged	Annotated
<u>Registration of an existing well</u>	12/08/2007	No

Applicant/Contact

Applicant/Contact Name	Mailing Address	City/State/Zip
RICE B W & MARIE M	RT 1 BOX 88	FOUNTAIN, CO 80817

Location Information

Approved Well Location:

Q40 Q160 Section Township Range PM Footage from Section Lines

SE NE 25 15S 66W Sixth

Northing (UTM y): 4285450.7 **Easting (UTM x):** 524137.5

Location Accuracy: Spotted from quarters

Subdivision Name

Filing Block Lot

Parcel ID:

Acres in Tract:

[-] Permit Details

Date Issued:

Date Expires:

Uses *(See Imaged Documents for more information)*

General Use(s): Irrigation

Special Use:

Aquifer(s): ALL UNNAMED AQUIFERS

Area which may be irrigated:

Annual volume of appropriation:

Statute:

Permit Requirements: **Totalizing Flow Meter** **Geophysical Log** **Abandonment Report**
No No No

Cross Reference Permit(s):

Permit Number Receipt

Comments:

[-] Construction/Usage Details

Well Construction Date: Pump Installation Date:

Well Plugged: 1st Beneficial Use:

Elevation Depth	Perforated Casing (Top)	Perforated Casing (Bottom)	Static Water Level	Pump Rate
Lic #	Name	Address	Phone Number	

[-] Application/Permit History

Disclaimer

***The information contained on this page is a summary of the permit file and may not reflect all details of the well permit. THIS PAGE IS NOT THE ACTUAL PERMIT.**

This page should not be used as a basis for any legal consideration, to determine the allowed uses of the well, to determine construction information, or to determine the terms and conditions under which the well can operate. The complete well permit file should be viewed to obtain details on the allowed uses and other relevant information. A complete copy of this file is available in the “Imaged Documents” section of this page, and can be viewed by opening all of the documents listed under that section (documents will open as pdf files).

Note that all of the terms and conditions under which a well can operate, particularly for non-exempt wells, may not be specified on the well permit. Wells may also be subject to relevant statutes, rules and decrees. To learn more about well permitting in Colorado, please visit [DWR's Well Permitting Page](#). If you have any questions about this well permit file, please contact the [DWR Ground Water Information Desk](#).

Copyright © 2016 Colorado Division of Water Resources. All rights reserved.

[Home](#) | [Contact Us](#) | [Help](#) | [Water Links](#) | [Colorado.gov](#) | [DNR](#) | [Privacy Policy](#)

Form F (Rev. 7-57) 5M

Duplicate Form & issued to Vogt.
2-7-62 - UK.
original was not returned.
Ch. Rec. 3/24/62
change recorded 2/28/62

STATE OF COLORADO
DIVISION OF WATER RESOURCES

RECEIVED
DEC 29 1958
GROUND WATER

OFFICE OF THE STATE ENGINEER, GROUND WATER SECTION

REGISTRATION NO. 6574-R WELL

Registrant MARIE M. RICE & B. W. RICE
Route #1, Box 88
Fountain, Colorado

STATE CO
Date Dec. 15 1958

WELL DATA
Depth 30 ft. Diameter 3 1/4 in. Casing
Casing : 6 ft. Plain; 24 ft. Perfor.
Static Water Level 6 ft. from top
Yield 473 (gpm)(cfs) from 27 ft.

WELL LOCATION
County El Paso 21
SE 1/4 NE 1/4 Section 25
Twp. 15-S, Rge. 66-W, 6 PM

Used for Irrigation on/at _____
(legal description of land or site)

Water conveyed by Pump size 8 in

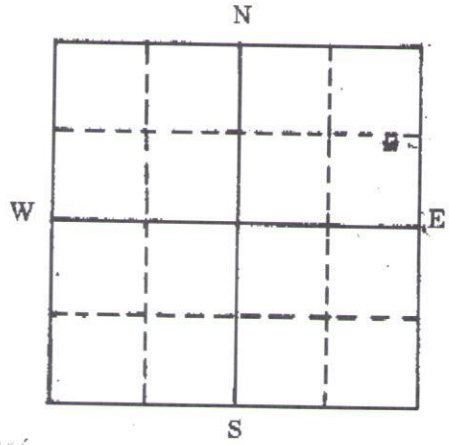
PUMP DATA
Type Turbine Size 8 in

Driven by Engine at 1760 RPM

Well was first used March, 1955

for Irrigation using 470 gpm

Well enlarged _____, 19__ to
deepened _____
(gpm)(cfs)(ft)



WELL TO BE LOCATED AS ACCURATELY AS POSSIBLE WITHIN A SMALL SQUARE WHICH REPRESENTS 40 ACRES; OR IF IN A TOWN OR SUBDIVISION FILL IN THE FOLLOWING:

Town or Subdivision

Street address or Lot and Block

LOG SHOULD BE GIVEN ON REVERSE SIDE IF AVAILABLE

The above well (has) (has not) been registered in the Office of the State Engineer prior to May 1, 1957. If Registered give Filing No. _____

If NOT Registered prior to May 1, 1957, a \$5.00 filing fee accompanies this form.

The above statements are true and correct to the best of my knowledge and belief.
Subscribed and Sworn before me

this 23rd day of December, 1958.

My commission expires May 8 1961

(SEAL) [Signature]
Notary Public

Sanitary Packing Co.,

[Signature]
Registrant President

FOR STATE ENGINEER'S USE

Located in 2-10 district, El Paso County for Irrigation

Registration No. 23 in 2-10, on _____, 19__

cards 1/13/59

Log. of Well No 1

1- 3 ft --- Heavy Soil
3- 7 ft Gravel + Rocks
7- 10 ft Soft Clay
10- 29. Gravel + Rocks mixed
29- 30 ---- Shale.



February 7, 1962

Mr. Edward Vogt
Rte 1, Box 88
Fountain, Colorado

Dear Mr. Vogt:

We are returning your Form F and your check in the amount of \$10 for the registration of your well as this had been previously registered under #R-6574. Also enclosed is a duplicate copy of Form G (Notice of Well Registration) as Sanitary Packing Company said they could not find the original one to return for cancellation.

Thank you for your cooperation.

Very truly yours,

J. E. WHITTEN
State Engineer

By _____
Geo. W. Colburn
Engineer
Ground Water Division

JEW:GWC:vjk
Enc.

RECEIVED

FEB 7 1962
GROUND WATER SECT.
COLORADO
STATE ENGINEER

Colorado Springs, Colorado
February 7, 1962

Office of State Engineer
Mr. George W. Colburn

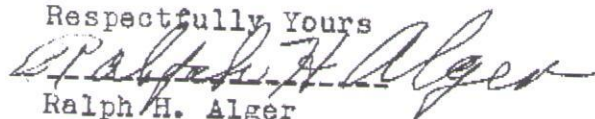
Dear Sir:

In regard to your letter of January 30, 1962, I am unable to find certificate of registration of well on this property, under number R6574.

Please change this registration to Mr. Vogt.

If there is anything further I can do to clarify this matter, Please let me know.

Respectfully Yours



Ralph H. Alger
404 Benita Circle
Colorado Springs, Colorado

RHA/bwa

December 18, 1961

Mr. Edward Vogt
Rt. 1, Box 88
Fountain, Colorado

Dear Mr. Vogt:

We are returning your registration form for additional information where checked in red. This information is required by statute in order that the well may be registered.

The deadline for registering wells is still December 31, 1961, so this form should be returned as soon as possible.

Thank you for your cooperation.

Very truly yours,

George W. Colburn
Engineer
Ground Water Division

By _____
George A. Brown
Assistant Engineer

GWC:GAS:erb
Enc.

STEVE McNICHOLS, Governor

J. E. WHITTEN
State Engineer

A. RALPH OWENS
Deputy



L. T. BURGESS
Chief Hydrographer

HARRY L. SITTNER, Jr.
Office Engineer

OFFICE OF THE STATE ENGINEER
232 STATE SERVICES BUILDING
1525 SHERMAN STREET
DENVER 3, COLORADO
November 27, 1961

RECEIVED
DEC 13 1961
GROUND WATER SECT.
COLORADO
STATE ENGINEER

Mr. Edward Vogt
Rt. Box 88
Fountain, Colorado

Dear Mr. Vogt:

Enclosed is the proper form which must be completed and filed with the above address prior to January 1, 1962 in order to register your well. If this well is used for irrigation purposes a \$10 fee is required.

According to the Colorado Ground Water Law wells used for domestic or stock purposes may be registered at no cost if you so desire.

Very truly yours,

George W. Colburn
Engineer
Ground Water Division

By
George A. Brown
Assistant Engineer

GWC:GAB:erb
Enc.

mael

Dear Sir

I purchased this place this year
and due to a lot of rain did not use
this year, plan on using it
this coming year. This is all the
information I have at this time

E. J. ...

[Faint, illegible text]

[Faint, illegible text]

January 30, 1962

Sanitary Packing Co.
2305 W. Vermijo Street
Colorado Springs, Colorado

Gentlemen:

We have been informed that your property in the SE $\frac{1}{4}$ of the NE $\frac{1}{4}$ of Section 25, Township 15 South, Range 66 West has been sold to Edward Vogt in late December 1958 or early in 1959.

A Form G was forwarded to you as a Certificate of Registration on a well located on this property under the number R-6574. Mr. Vogt in trying to comply with the Statute, has tried to reregister this well which is unnecessary because you have already complied with the conditions of the Statute.

It is requested, if possible, that you return this Certificate of Registration to us together with a letter indicating the sale of the property so we will have firm basis to change the name in our records.

Your cooperation is appreciated.

Very truly yours,

J. E. WHITTEN
State Engineer

By _____
Geo. W. Colburn
Engineer
Ground Water Division

JEW:GWC:vjk

January 12, 1962

Mr. Edward Vogt
Rte 1, Box 88
Fountain, Colorado

Dear Mr. Vogt:

We are returning your Registration Form F and your check in the amount of \$10 as the date of first use shown on the form is June 1958 or after the effective date of the present Ground Water Law.

All wells drilled after May 1, 1957 are required to have a permit (Form C) and a Log and History filed in this office by a licensed driller. We have checked our files, and can find nothing on your well.

Enclosed you will find the proper forms to be completed and returned to this office accompanied by the required fee of \$25.

Thank you for your cooperation.

Very truly yours,

J. E. WHITTEN
State Engineer

By _____
Geo. W. Colburn
Engineer
Ground Water Division

JEW:GWC:vjk
Enc.

RECEIVED

JAN 29 1962
GROUND WATER SECT.
COLORADO
STATE ENGINEER

Edward Kayt
RT 1 Box 88
Fountain Colo.
1-26-62

Dear Sir.

Here is some more information on this well, it was last registered in the name of Sanitary Packing Co. by L. M. Alger. in 1958, but this well was drilled before that time. If this does not clear up this matter I will try and find ~~to~~ who drilled the well in the first place.

Sincerely yours
Edward Kayt.

RECEIVED

JAN 29 1962
GROUND WATER SECT.
COLORADO
STATE ENGINEER

Edward Knight
RT 1 Box 88
Fountain Colo.
1-26-62

Dear Sir.

Here is some more information on this well, it was last registered in the name of Sanitary Packing Co. by L. M. Alger. in 1958, but this well was drilled before that time. If this does not clear up this matter I will try and find ~~the~~ who drilled the well in the first place.

Sincerely yours
Edward Knight