

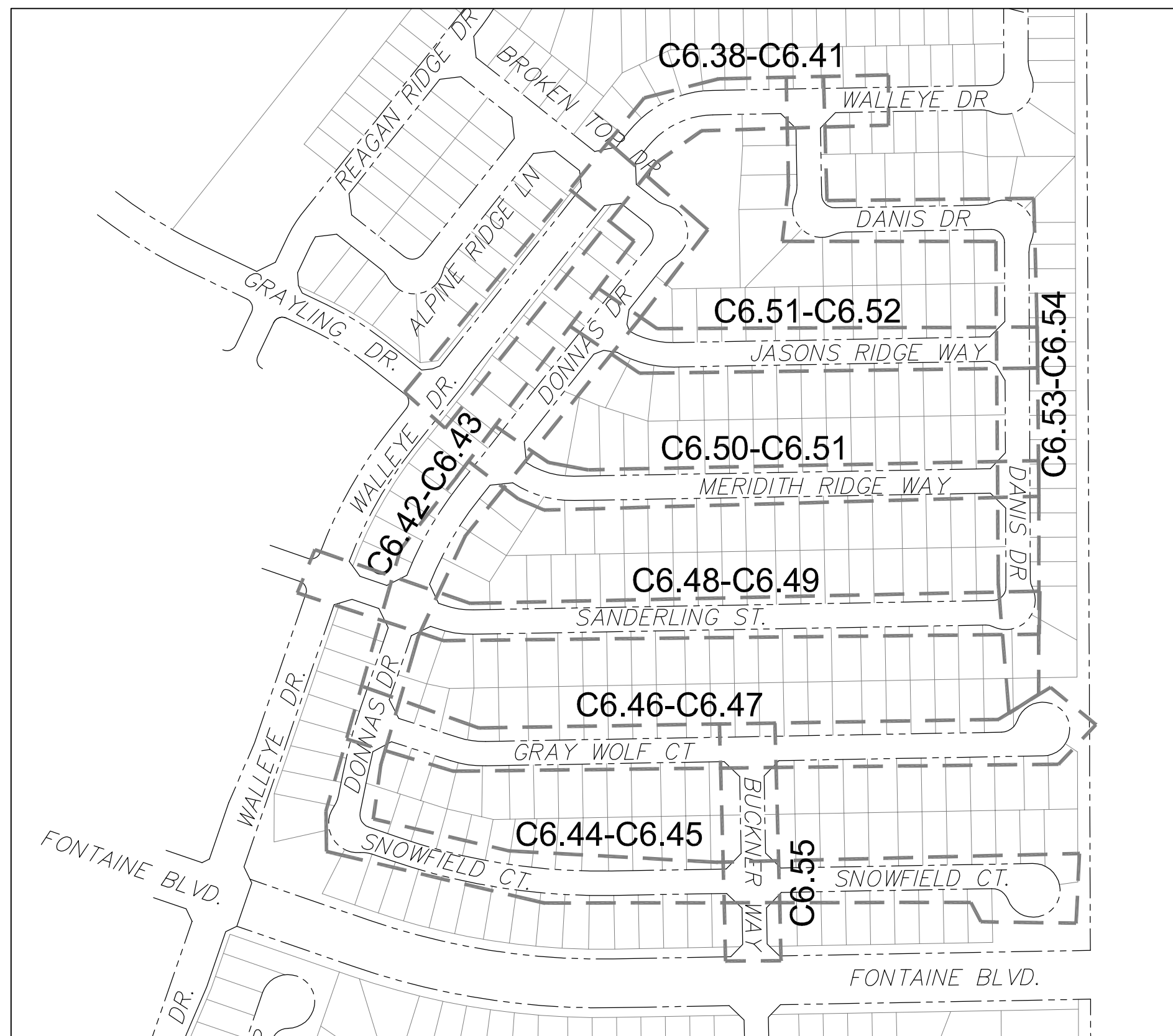
CONSTRUCTION PLANS  
FOR  
**THE RIDGE AT LORSON RANCH FILING NO. 2**

STREET & STORM SEWER CONSTRUCTION PLANS



CALL 2-BUSINESS DAYS IN ADVANCE  
BEFORE YOU DIG, GRADE OR  
EXCAVATE FOR THE MARKING OF  
UNDERGROUND MEMBER UTILITIES

Know what's below.  
Call before you dig.



KEY MAP  
NO SCALE



VICINITY MAP  
NO SCALE

PREPARED FOR:  
**LORSON, LLC**  
N. WAHSATCH AVE., SUITE 301  
COLORADO SPRINGS, CO 80903  
719-635-3200  
CONTACT: JEFF MARK

PREPARED BY:  
**CORE ENGINEERING GROUP**  
15004 1ST AVENUE S.  
BURNSVILLE, MN 55306  
719-570-1100  
CONTACT: RICHARD L. SCHINDLER P.E.

SHEET INDEX	
SHEET NO.	SHEET DESCRIPTION
C1.1	COVER SHEET
C1.2	NOTES
C1.3	TYPICAL SECTIONS
C2.1-C2.2	STREET HORIZONTAL CONTROL
C5.1-C5.2	SIGNING & STRIPING PLAN
C6.1-C6.34	NOT USED!!!!
C6.36-C6.38	NOT USED!!!!
C6.35	STREET - STORM PLAN AND PROFILES - NORTH HALF
C6.39-C6.55	STREET - STORM PLAN AND PROFILES - NORTH HALF
C7.1	PLAN AND PROFILE - STORM LATERALS
C10.1-C10.3	DETAILS

**DEVELOPER'S STATEMENT**

THE UNDERSIGNED OWNER/DEVELOPER HAS READ AND WILL COMPLY WITH ALL THE REQUIREMENTS SPECIFIED IN THESE CONSTRUCTION PLANS AND THE ACCOMPANYING DRAINAGE REPORT.

BUSINESS NAME

BY Lorson, LLC DATE AUGUST 2, 2022

TITLE  
MANAGER

ADDRESS 212 N. WAHSATCH AVE. SUITE 301  
COLORADO SPRINGS, CO 80903

**CONSTRUCTION APPROVAL**

COUNTY PLAN REVIEW IS PROVIDED ONLY FOR GENERAL CONFORMANCE WITH COUNTY DESIGN CRITERIA. THE COUNTY IS NOT RESPONSIBLE FOR THE ACCURACY AND ADEQUACY OF THE DESIGN, DIMENSIONS, AND/OR ELEVATIONS WHICH SHALL BE CONFIRMED AT THE JOB SITE. THE COUNTY THROUGH THE APPROVAL OF THIS DOCUMENT ASSUMES NO RESPONSIBILITY FOR COMPLETENESS AND/OR ACCURACY OF THIS DOCUMENT.

FILED IN ACCORDANCE WITH THE REQUIREMENTS OF THE EL PASO COUNTY LAND DEVELOPMENT CODE, DRAINAGE CRITERIA MANUALS VOLUME 1 AND 2, AND ENGINEERING CRITERIA MANUAL AS AMENDED. IN ACCORDANCE WITH ECM SECTION 1.12, THESE CONSTRUCTION DOCUMENTS WILL BE VALID FOR CONSTRUCTION FOR A PERIOD OF 2 YEARS FROM THE DATE SIGNED BY THE EL PASO COUNTY ENGINEER. IF CONSTRUCTION HAS NOT STARTED WITHIN THOSE TWO YEARS THE PLANS WILL NEED TO BE RESUBMITTED FOR APPROVAL, INCLUDING PAYMENT OF REVIEW FEES AT THE PLANNING AND COMMUNITY DEVELOPMENT DIRECTOR'S DISCRETION.

JOSHUA PALMER, COUNTY ENGINEER DATE

**ENGINEER'S APPROVAL**

THESE DETAILED PLANS AND SPECIFICATIONS WERE PREPARED UNDER MY DIRECTION AND SUPERVISION. SAID PLANS AND SPECIFICATIONS HAVE BEEN PREPARED ACCORDING TO THE CRITERIA ESTABLISHED BY THE COUNTY FOR DETAILED ROADWAY, DRAINAGE, GRADING AND EROSION CONTROL PLANS AND SPECIFICATIONS, AND SAID PLANS AND SPECIFICATIONS ARE IN CONFORMITY WITH APPLICABLE MASTER DRAINAGE PLANS AND MASTER TRANSPORTATION PLANS. SAID PLANS AND SPECIFICATIONS MEET THE PURPOSES FOR WHICH THE PARTICULAR ROADWAY AND DRAINAGE FACILITIES ARE DESIGNED AND ARE CORRECT TO THE BEST OF MY KNOWLEDGE AND BELIEF. I ACCEPT RESPONSIBILITY FOR ANY LIABILITY CAUSED BY ANY NEGLIGENT ACTS, ERRORS OR OMISSIONS ON MY PART IN PREPARATION OF THESE DETAILED PLANS AND SPECIFICATIONS.

RICHARD L. SCHINDLER, P.E. # 33997  
FOR AND ON BEHALF OF CORE ENGINEERING GROUP

**LEGEND**

- SUBDIVISION BOUNDARY
- EXISTING AND PROPOSED RIGHT OF WAY
- EXISTING AND PROPOSED LOT LINES
- EXISTING AND PROPOSED EASEMENTS
- STREET CENTERLINE
- PROPOSED CURB AND GUTTER
- EX-W --- EXISTING WATERMAIN
- W-S --- PROPOSED WATERMAIN
- SS-S --- EXISTING SANITARY SEWER
- SS-S --- PROPOSED SANITARY SEWER
- SS-24 --- EXISTING 24" SANITARY SEWER
- G --- EXISTING GASMAIN
- E --- EXISTING UNDERGROUND ELECTRIC
- OHE --- EXISTING OVERHEAD ELECTRIC
- TV --- EXISTING CABLE TV
- T --- EXISTING PHONE OR FIBER OPTIC
- EXISTING STORM DRAIN
- PROPOSED STORM SEWER
- EXISTING MANHOLES
- PROPOSED SANITARY AND STORM MANHOLES
- EXISTING AND PROPOSED WATERMAIN VALVES
- EXISTING AND PROPOSED FIRE HYDRANT
- EXISTING UTILITY POLE
- PROPOSED STORM SEWER INLET

**WATER / SANITARY**  
WIDEFIELD WATER AND SANITATION DISTRICT  
8495 FONTAINE BLVD.  
COLORADO SPRINGS, CO 80925  
719-390-7111

**CABLE**  
COMCAST  
P.O. BOX 173838  
DENVER, CO 80217  
970-641-4774

**ELECTRIC**  
MOUNTAIN VIEW ELECTRIC  
11140 E. WOODMEN RD.  
COLORADO SPRINGS, CO 80831  
719-495-2283

**SECURITY FIRE PROTECTION DISTRICT**  
400 SECURITY BOULEVARD  
SECURITY, CO 80911  
719-392-7121

**TELEPHONE**  
CENTURYLINK  
7925 INDUSTRY ROAD  
COLORADO SPRINGS, CO 80939  
719-278-4651

**GAS**  
BLACK HILLS ENERGY  
7060 ALLEGRE ST.  
FOUNTAIN, CO 80817  
719-393-6639

**EL PASO COUNTY PLANNING AND COMMUNITY DEVELOPMENT**  
2880 INTERNATIONAL CIRCLE  
COLORADO SPRINGS, CO 80910  
719-520-6300

**BASIS OF BEARING**

BEARINGS ARE BASED ON THE SOUTH LINE OF THE NORTH HALF OF SECTION 23, TOWNSHIP 15 SOUTH, RANGE 65 WEST OF THE 6TH PRINCIPAL MERIDIAN AS BEING SOUTH 89°41'52" WEST. THE EAST QUARTER CORNER OF SAID SECTION 23 IS A FOUND 3-1/2" ALUMINUM CAP MONUMENT AND THE WEST QUARTER CORNER OF SAID SECTION 23 IS A FOUND 2-1/2" ALUMINUM CAP MONUMENT

**BENCHMARK**

FIMS MONUMENT F204 LOCATED AT THE NORTHWEST CORNER OF FONTAINE BLVD AND COTTONWOOD GROVE DR. ELEVATION 5724.072 (N.G.V.D. 29)

**TRAFFIC CONTROL NOTE**

THE CONTRACTOR SHALL PROVIDE ALL TRAFFIC CONTROL DEVICES AND MONITORING NECESSARY TO SAFELY COMPLETE THE WORK SHOWN IN THESE CONSTRUCTION DOCUMENTS IN CONFORMANCE WITH M.U.T.C.D. GUIDELINES. THE CONTRACTOR SHALL COMPLETE ALL NECESSARY WORK FOR PLAN REVIEW, PERMITS AND PROCESSING. TRAFFIC CONTROL WILL NOT BE PAID SEPARATELY BUT IS INCLUDED IN THE COST OF THE PROJECT.

SF 22-005

**CORE ENGINEERING GROUP**

15004 1ST AVENUE S.  
BURNSVILLE, MN 55306  
PH: 719-570-1100  
CONTACT: RICHARD L. SCHINDLER, P.E.  
EMAIL: Rich@ceg1.com

PROJECT: THE RIDGE AT LORSON RANCH FILING NO. 2  
FOR: LORSON, LLC  
212 N. WAHSATCH AVE, SUITE 301  
COLORADO SPRINGS, COLORADO 80903  
(719) 635-3200  
CONTACT: JEFF MARK

DRAWN: RLS  
DESIGNED: RLS  
CHECKED: RLS

THE RIDGE AT LORSON RANCH FILING NO. 2  
STREET & STORM SEWER  
CONSTRUCTION PLANS



DATE:  
AUG 2, 2022

PROJECT NO.  
100.067

SHEET NUMBER  
C1.1

TOTAL SHEETS: 29

**CONSTRUCTION NOTES**

- ALL WORK SHALL COMPLY WITH THE CODES AND POLICIES FOR EL PASO COUNTY.
- EXISTING TOPOGRAPHIC INFORMATION SHOWN ON THIS GRADING PLAN WAS OBTAINED FROM DREXEL, BARRELL & CO., JULY, 2005. SUPPLEMENTAL SURVEY DATA WAS OBTAINED FOR MARKSHEFFEL ROAD FROM M&S CIVIL GROUP IN NOVEMBER, 2016. THE CONTRACTOR SHALL BE RESPONSIBLE TO EXAMINE THE SITE AND BE FAMILIAR WITH THE EXISTING CONDITIONS.
- DEPTH OF MOISTURE-DENSITY CONTROL FOR THIS PROJECT SHALL BE AS FOLLOWS:  
BASE OF ALL CUTS AND FILLS - 12 INCHES,  
FULL DEPTH OF ALL EMBANKMENTS
- THE CONTRACTOR IS RESPONSIBLE FOR THE RE-ESTABLISHMENT OF ALL SURVEY MONUMENTS DISTURBED WITHIN THE PROJECT LIMITS.
- THE CONTRACTOR SHALL PROTECT ALL WORK AREAS AND FACILITIES FROM FLOODING AT ALL TIMES. AREAS AND FACILITIES SUBJECTED TO FLOODING, REGARDLESS OF THE SOURCE OF WATER, SHALL BE PROMPTLY DEWATERED AND RESTORED.
- PRIOR TO PAVING OPERATIONS, THE ENTIRE SUBGRADE SHALL BE PROOF-ROLLED WITH A LOADED 988 FRONT-END LOADER OR SIMILAR HEAVY RUBBER Tired VEHICLE (GVW OF 50,000 POUNDS WITH 18 KIP PER AXLE AT TIRE PRESSURES OF 90 PSI) TO DETECT ANY SOFT OR LOOSE AREAS. IN AREAS WHERE SOFT OR LOOSE SOILS, PUMPING OR EXCESSIVE MOVEMENT IS OBSERVED, THE EXPOSED MATERIALS SHALL BE OVER-EXCAVATED TO A MINIMUM DEPTH OF TWO FEET BELOW PROPOSED FINAL GRADE OR TO A DEPTH AT WHICH SOILS ARE STABLE. AFTER THIS HAS BEEN COMPLETED, THE EXPOSED MATERIALS SHALL BE SCARIFIED TO A DEPTH OF 12 INCHES AND MOISTURE CONDITIONED. THE SUBGRADE SHALL THEN BE UNIFORMLY COMPACTED TO A MINIMUM OF 95% OF STANDARD PROCTOR DENSITY (ASTM D-698) AT 0 TO +4.0% OF OPTIMUM MOISTURE CONTENT FOR A-6 AND A-7-6 SOILS ENCOUNTERED. OTHER SUBGRADE TYPES SHALL BE UNIFORMLY COMPACTED TO A MINIMUM OF 95% OF MODIFIED PROCTOR DENSITY (ASTM D-1557) AT PLUS OR MINUS 2.0% OF OPTIMUM MOISTURE CONTENT. AREAS WHERE STABLE NATURAL SOILS ARE ENCOUNTERED AT PROPOSED SUBGRADE ELEVATION SHALL ALSO BE SCARIFIED (18 INCHES FOR A-7-6 SOILS BELOW FULL-DEPTH ASPHALT CONCRETE) AND COMPACTED AS OUTLINED ABOVE PRIOR TO PAVING OPERATIONS. SUBGRADE FILL SHALL BE PLACED IN SIX-INCH LIFTS AND UNIFORMLY COMPACTED, MEETING THE REQUIREMENTS AS PREVIOUSLY DESCRIBED.
- SUBGRADE MATERIALS DEEMED UNSUITABLE BY THE ENGINEER SHALL BE EXCAVATED, DISPOSED OF AND REPLACED WITH APPROVED MATERIALS.
- FILL SHALL BE PLACED IN 8-INCH MAXIMUM LOOSE LIFTS AND SHALL BE COMPACTED PRIOR TO SUCCESSIVE LIFTS.
- THE CONTRACTOR IS RESPONSIBLE FOR PREVENTING AND CONTROLLING EROSION DURING CONSTRUCTION ACTIVITIES AT ALL TIMES DURING GRADING AND CONSTRUCTION. THE CONTRACTOR SHALL PROVIDE THE FOLLOWING EROSION AND SEDIMENT CONTROL MEASURES:
  - HAY BALE BARRIERS WHERE NEEDED AND/OR AS DIRECTED BY THE ENGINEER.
  - SILT FENCE WHERE NEEDED AND/OR AS DIRECTED BY THE ENGINEER.
  - TEMPORARY SEDIMENTATION BASINS WHERE NEEDED AND/OR AS DIRECTED BY THE ENGINEER.
  - MULCHING AND SEEDING OF EXCESSIVE SLOPED AREAS AS NEEDED OR AS DIRECTED BY THE ENGINEER.
  - TEMPORARY VEHICLE TRACKING CONTROL AS NEEDED AND/OR DIRECTED BY THE ENGINEER.
  - CONCRETE WASH AREAS.
  - INLET PROTECTION.
 THESE AND ALL EROSION CONTROL BEST MANAGEMENT PRACTICES AS SHOWN IN THE GRADING AND EROSION CONTROL PLANS SHALL BE STRICTLY ADHERED TO.
- FINISHED CONTOURS/SPOT ELEVATIONS SHOWN HEREON REPRESENT FINISHED GRADES. ALL PAVEMENT SUBGRADES ARE BASED ON THE COMPOSITE ASPHALT PAVEMENT RECOMMENDATIONS MADE IN THE "GEOTECHNICAL STUDY" FOR LORSON RANCH.

**EL PASO COUNTY STANDARD CONSTRUCTION NOTES:**

- ALL DRAINAGE AND ROADWAY CONSTRUCTION SHALL MEET THE STANDARDS AND SPECIFICATIONS OF THE CITY OF COLORADO SPRINGS/EL PASO COUNTY DRAINAGE CRITERIA MANUAL, VOLUMES 1 AND 2, AND THE EL PASO COUNTY ENGINEERING CRITERIA MANUAL.
- CONTRACTOR SHALL BE RESPONSIBLE FOR THE NOTIFICATION AND FIELD NOTIFICATION OF ALL EXISTING UTILITIES, WHETHER SHOWN ON THE PLANS OR NOT, BEFORE BEGINNING CONSTRUCTION. LOCATION OF EXISTING UTILITIES SHALL BE VERIFIED BY THE CONTRACTOR PRIOR TO CONSTRUCTION. CALL 811 TO CONTACT THE UTILITY NOTIFICATION CENTER OF COLORADO (UNCC).
- CONTRACTOR SHALL KEEP A COPY OF THESE APPROVED PLANS, THE GRADING AND EROSION CONTROL PLAN, THE STORMWATER MANAGEMENT PLAN (SWMP), THE SOILS AND GEOTECHNICAL REPORT, AND THE APPROPRIATE DESIGN AND CONSTRUCTION STANDARDS AND SPECIFICATIONS AT THE JOB SITE AT ALL TIMES, INCLUDING THE FOLLOWING:
  - EL PASO COUNTY ENGINEERING CRITERIA MANUAL (ECM)
  - CITY OF COLORADO SPRINGS/EL PASO COUNTY DRAINAGE CRITERIA MANUAL, VOLUMES 1 AND 2
  - COLORADO DEPARTMENT OF TRANSPORTATION (CDOT) STANDARD SPECIFICATIONS FOR ROAD AND BRIDGE CONSTRUCTION
  - CDOT M & S STANDARDS
- NOTWITHSTANDING ANYTHING DEPICTED IN THESE PLANS IN WORDS OR GRAPHIC REPRESENTATION, ALL DESIGN AND CONSTRUCTION RELATED TO ROADS, STORM DRAINAGE AND EROSION CONTROL SHALL CONFORM TO THE STANDARDS AND REQUIREMENTS OF THE MOST RECENT VERSION OF THE RELEVANT ADOPTED EL PASO COUNTY STANDARDS, INCLUDING THE LAND DEVELOPMENT CODE, THE ENGINEERING CRITERIA MANUAL, THE DRAINAGE CRITERIA MANUAL, AND THE DRAINAGE CRITERIA MANUAL VOLUME 2. ANY DEVIATIONS FROM REGULATIONS AND STANDARDS MUST BE REQUESTED, AND APPROVED, IN WRITING. ANY MODIFICATIONS NECESSARY TO MEET CRITERIA AFTER-THE-FACT WILL BE ENTIRELY THE DEVELOPER'S RESPONSIBILITY TO RECTIFY.
- IT IS THE DESIGN ENGINEER'S RESPONSIBILITY TO ACCURATELY SHOW EXISTING CONDITIONS, BOTH ONSITE AND OFFSITE, ON THE CONSTRUCTION PLANS. ANY MODIFICATIONS NECESSARY DUE TO CONFLICTS, OMISSIONS, OR CHANGED CONDITIONS WILL BE ENTIRELY THE DEVELOPER'S RESPONSIBILITY TO RECTIFY.
- CONTRACTOR SHALL SCHEDULE A PRE-CONSTRUCTION MEETING WITH PLANNING AND COMMUNITY DEVELOPMENT (PCD) - INSPECTIONS, PRIOR TO STARTING CONSTRUCTION.
- IT IS THE CONTRACTOR'S RESPONSIBILITY TO UNDERSTAND THE REQUIREMENTS OF ALL JURISDICTIONAL AGENCIES AND TO OBTAIN ALL REQUIRED PERMITS, INCLUDING BUT NOT LIMITED TO EL PASO COUNTY EROSION AND STORMWATER QUALITY CONTROL PERMIT (ESQCP), REGIONAL BUILDING FLOODPLAIN DEVELOPMENT PERMIT, U.S. ARMY CORPS OF ENGINEERS-ISSUED 401 AND/OR 404 PERMITS, AND COUNTY AND STATE FUGITIVE DUST PERMITS.
- CONTRACTOR SHALL NOT DEVIATE FROM THE PLANS WITHOUT FIRST OBTAINING WRITTEN APPROVAL FROM THE DESIGN ENGINEER AND PCD. CONTRACTOR SHALL NOTIFY THE DESIGN ENGINEER IMMEDIATELY UPON DISCOVERY OF ANY ERRORS OR INCONSISTENCIES.
- ALL STORM DRAIN PIPE SHALL BE CLASS III RCP UNLESS OTHERWISE NOTED AND APPROVED BY PCD.
- CONTRACTOR SHALL COORDINATE GEOTECHNICAL TESTING PER ECM STANDARDS. PAVEMENT DESIGN SHALL BE APPROVED BY EL PASO COUNTY PCD PRIOR TO PLACEMENT OF CURB AND GUTTER AND PAVEMENT.
- ALL CONSTRUCTION TRAFFIC MUST ENTER/EXIT THE SITE AT APPROVED CONSTRUCTION ACCESS POINTS.
- SIGHT VISIBILITY TRIANGLES AS IDENTIFIED IN THE PLANS SHALL BE PROVIDED AT ALL INTERSECTIONS. OBSTRUCTIONS GREATER THAN 18 INCHES ABOVE FLOWLINE ARE NOT ALLOWED WITHIN SIGHT TRIANGLES.
- SIGNING AND STRIPING SHALL COMPLY WITH EL PASO COUNTY PUBLIC WORKS DEPARTMENT AND MUTCD CRITERIA.
- CONTRACTOR SHALL OBTAIN ANY PERMITS REQUIRED BY EL PASO COUNTY PUBLIC WORKS DEPARTMENT, INCLUDING WORK WITHIN THE RIGHT-OF-WAY AND SPECIAL TRANSPORT PERMITS.
- THE LIMITS OF CONSTRUCTION SHALL REMAIN WITHIN THE PROPERTY LINE UNLESS OTHERWISE NOTED. THE OWNER/DEVELOPER SHALL OBTAIN WRITTEN PERMISSION AND EASEMENTS, WHERE REQUIRED, FROM ADJOINING PROPERTY OWNER(S) PRIOR TO ANY OFF-SITE DISTURBANCE, GRADING, OR CONSTRUCTION.

**STORM SEWER NOTES:**


- CONTRACTOR SHALL USE "TYLOX SUPER SEAL" OR APPROVED EQUJ JOINT GASKET FOR ALL RCP STORM SEWER JOINTS

**CORE ENGINEERING GROUP**  
 15004 1ST AVENUE S.  
 BURNSVILLE, MN 55306  
 PH: 719.570.1100  
 CONTACT: RICHARD L. SCHINDLER, P.E.  
 EMAIL: Rich@cegi.com

DATE: \_\_\_\_\_  
 DESCRIPTION: \_\_\_\_\_  
 NO: \_\_\_\_\_  
 PREPARED FOR: LORSON, LLC  
 212 N. WASHCATCH AVE., SUITE 301  
 COLORADO SPRINGS, CO 80903  
 PROJECT: THE RIDGE AT LORSON RANCH FIL. NO. 2  
 FONTAINE BLVD - WALLEYE DR  
 COLORADO SPRINGS, COLORADO  
 CONTACT: JEFF MARK

DRAWN: RLS  
 DESIGNED: RLS  
 CHECKED: RLS

**THE RIDGE AT LORSON RANCH FIL NO. 2  
 STREET / STORM SEWER  
 NOTES**

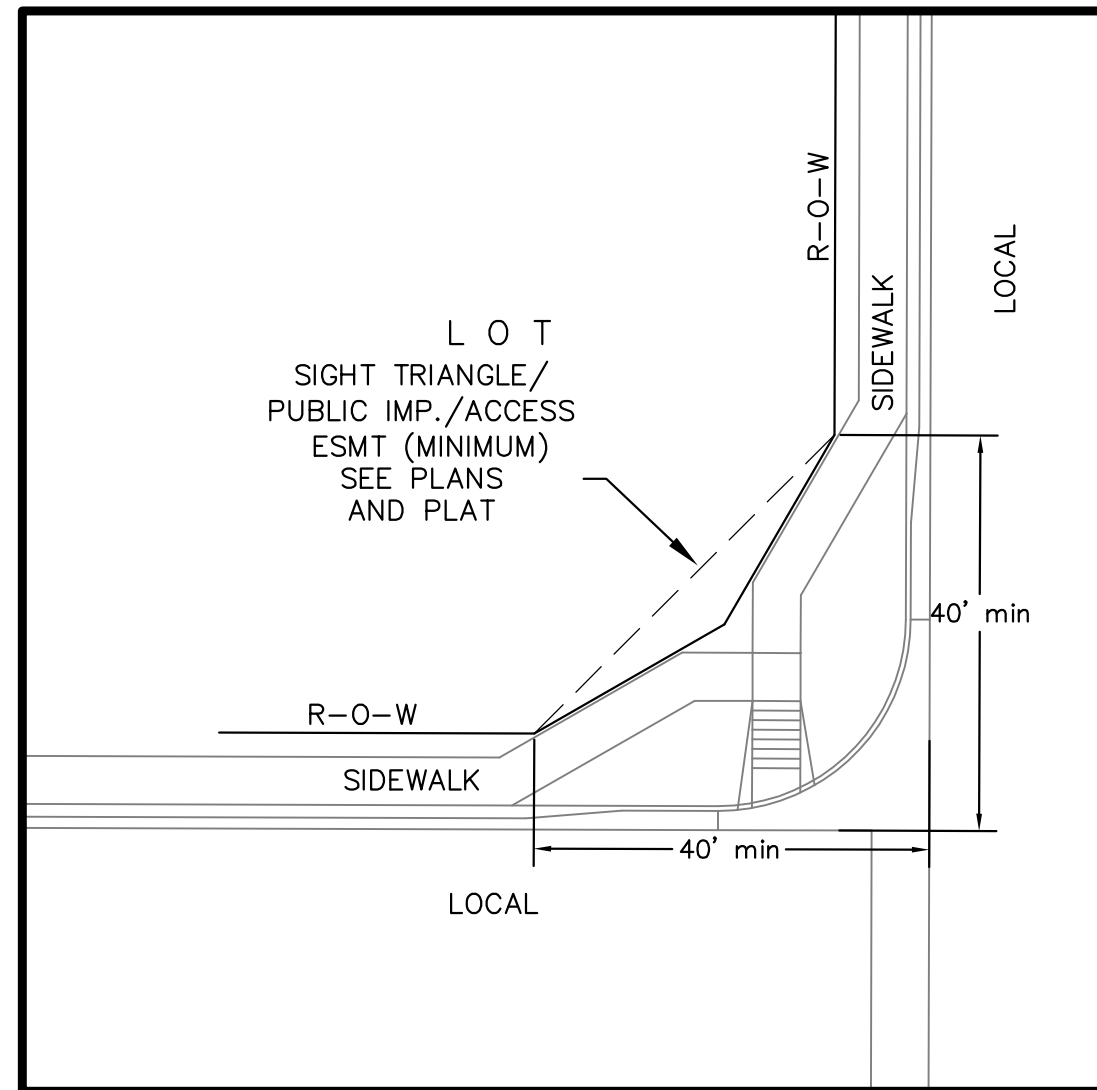


DATE:  
AUG 2, 2022

PROJECT NO.  
100.067

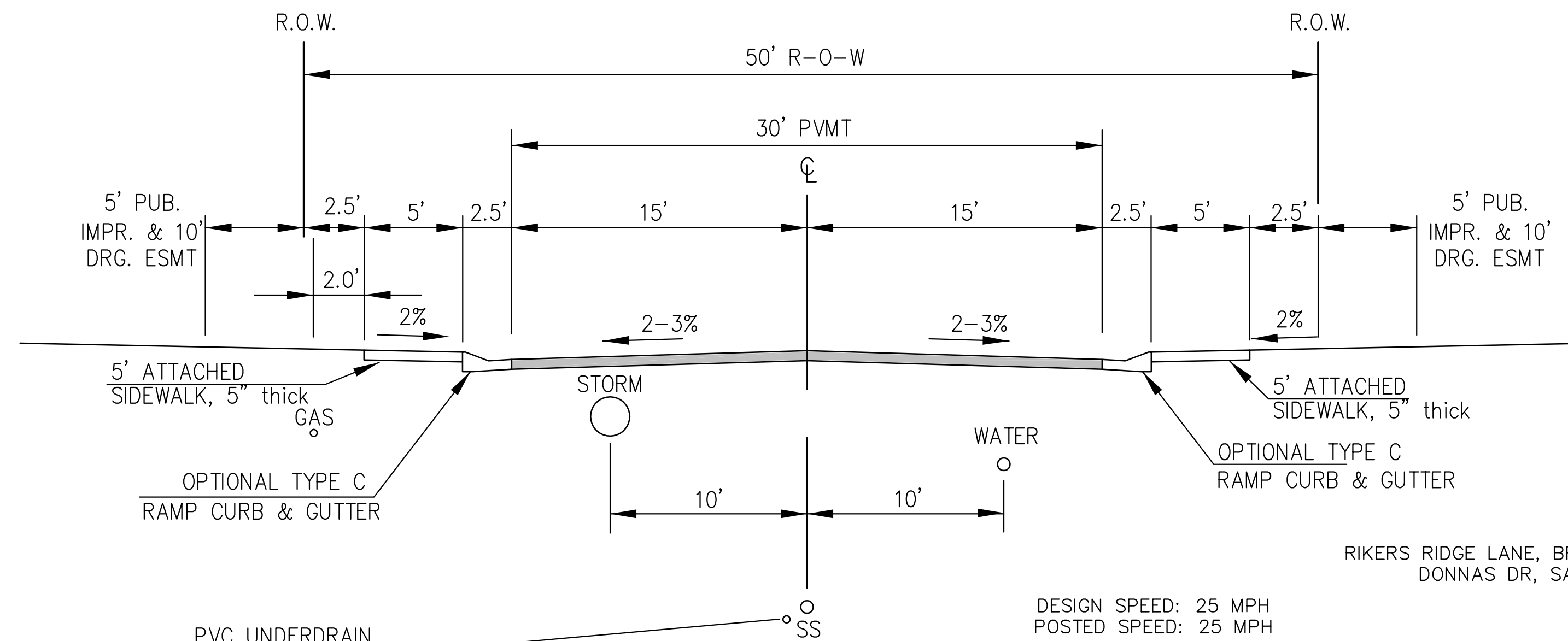
SHEET NUMBER  
C1.2

TOTAL SHEETS: 29



**LOCAL ROADWAY SIGHT TRIANGLE  
PUBLIC IMPROVEMENT ESMT.**  
NOT TO SCALE

NOTE:  
ADDITIONAL PUBLIC IMPROVEMENT EASEMENTS ARE REQUIRED WHERE  
SIDEWALK ENCROACHES INTO THE PRIVATE LOTS. SEE CONSTRUCTION DRAWINGS  
AND THE FINAL PLAT. SEE CONSTRUCTION DRAWINGS AND PLAT FOR SIGHT TRIANGLES

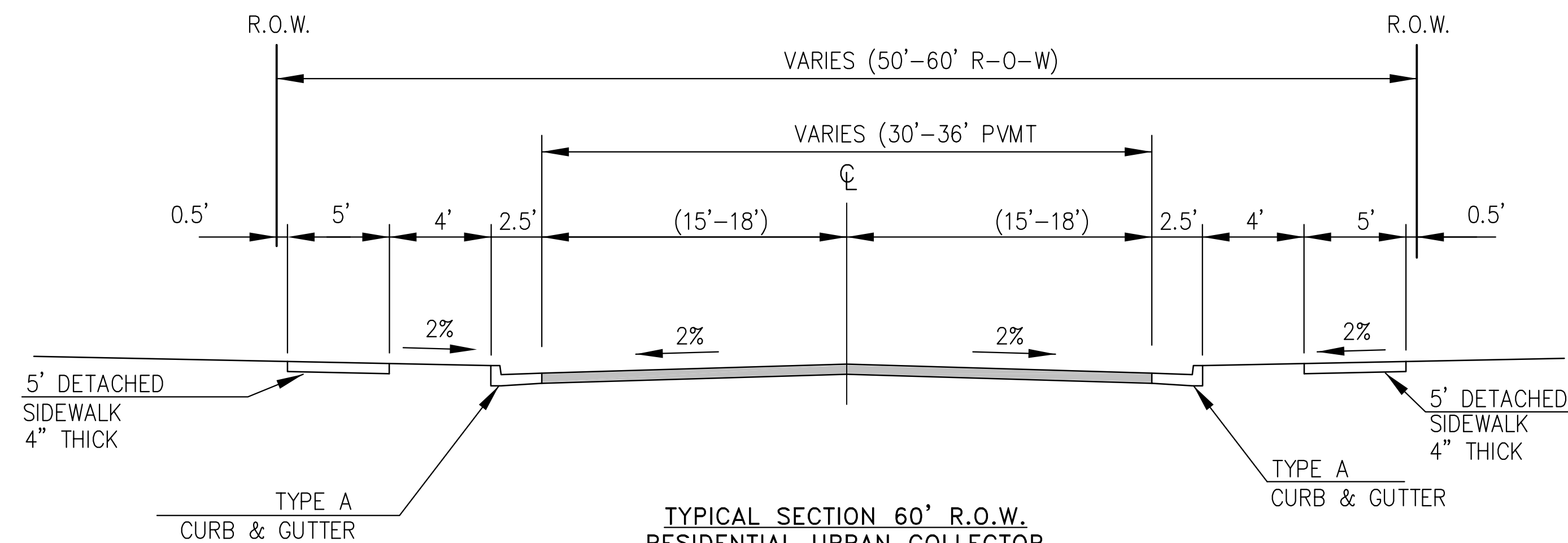


**TYPICAL SECTION 50' R.O.W.  
RESIDENTIAL URBAN LOCAL**  
NOT TO SCALE

PVC UNDERDRAIN  
SEE SAN SWR/WATERMAIN  
CONSTRUCTION PLANS  
FOR LOCATION & DETAILS

NOTE:  
Pavement section to be determined  
by Hveem analysis and design. Design  
to be approved by El Paso County PCD Engineering

RIKERS RIDGE LANE, BROKEN TOP DR, DANIS DR, JASONS RIDGE WAY, MERIDITH RIDGE WAY,  
DONNAS DR, SANDERLING ST, GRAY WOLF CT, SNOWFIELD CT, BUCKNER WAY,  
WALLEYE DR (STA 33+33 TO 46+20)



**TYPICAL SECTION 60' R.O.W.  
RESIDENTIAL URBAN COLLECTOR**  
NOT TO SCALE

NOTE:  
Pavement section to be determined  
by Hveem analysis and design. Design  
to be approved by PCD Engineering

WALLEYE DR  
(STA 32+43 TO 33+33)

DESIGN SPEED: 40 MPH  
POSTED SPEED: 35 MPH

**CORE  
ENGINEERING GROUP**  
15004 1ST AVENUE S.  
BURNSVILLE, MN 55306  
PH: 719.570.1100  
CONTACT: RICHARD L. SCHINDLER, P.E.  
EMAIL: Rich@cegi.com

DATE: \_\_\_\_\_  
DESCRIPTION: \_\_\_\_\_  
NO. \_\_\_\_\_  
PROJECT: **LORSON, LLC**  
212 N. WASHACH AVE., SUITE 301  
COLORADO SPRINGS, CO 80903  
CONTACT: JEFF MARK

PREPARED FOR:  
**LORSON, LLC**  
212 N. WASHACH AVE., SUITE 301  
COLORADO SPRINGS, CO 80903  
PROJECT: **THE RIDGE AT LORSON  
RANCH FIL. NO. 2**  
FONTAINE BLVD - WALLEYE DR  
COLORADO SPRINGS, COLORADO

DRAWN: RLS  
DESIGNED: RLS  
CHECKED: RLS

**TYPICAL SECTIONS**



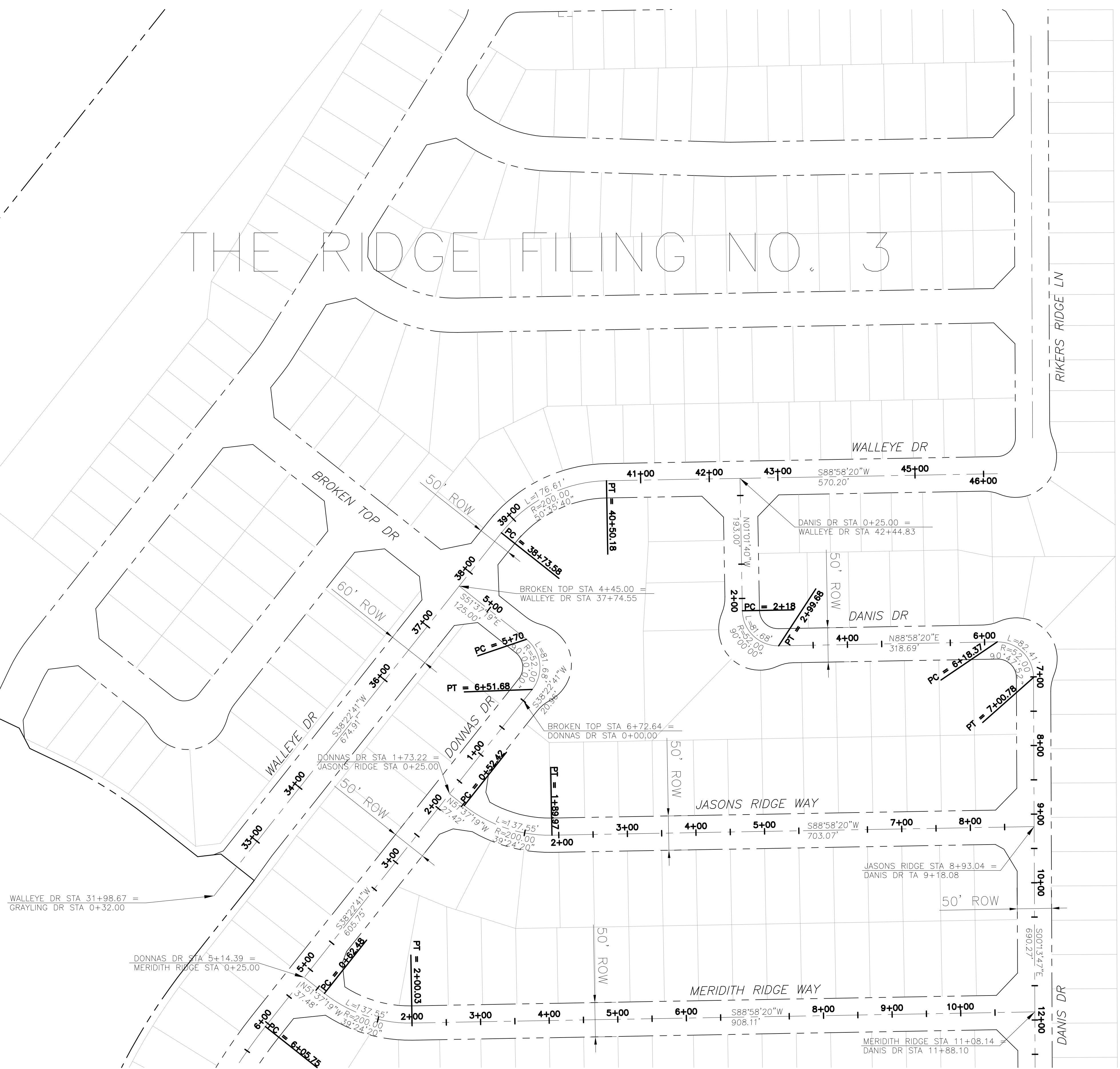
DATE:  
AUG 2, 2022

PROJECT NO.  
100.067

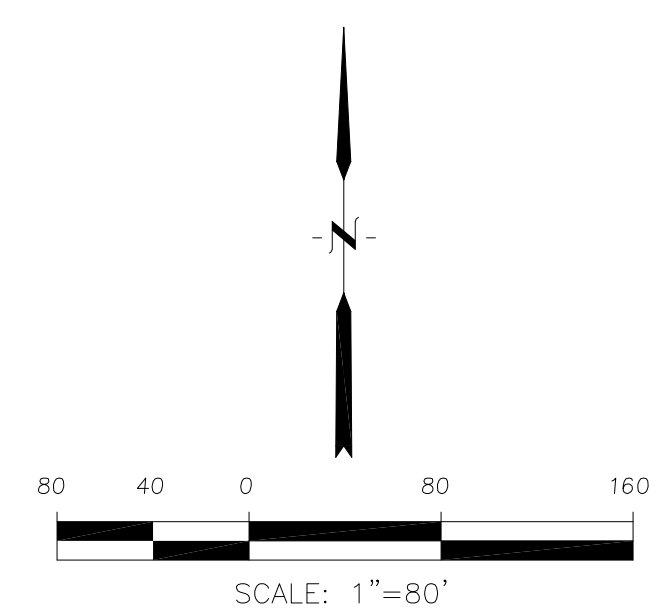
SHEET NUMBER  
C1.3

TOTAL SHEETS: 29

# THE RIDGE FILING NO. 3



MATCH LINE  
SEE SHEET C2.2



**CORE**  
**ENGINEERING GROUP**  
15004 1ST AVENUE S,  
DENVER, CO 80202  
PHONE: 303.750.1100  
CONTACT: RICHARD L. SCHINDLER, P.E.  
EMAIL: Rich@ceg1.com

NO. \_\_\_\_\_ DATE \_\_\_\_\_  
DESCRIPTION \_\_\_\_\_  
PROJECT: **THE RIDGE AT LORSON RANCH FIL. NO. 2**  
FOR: WAILEY DR, WALLEYE DR, DANIS DR, JASONS RIDGE WAY, MERIDITH RIDGE WAY, COLORADO SPRINGS, COLORADO  
PREPARED FOR: **LORSON, LLC**  
212 N. WAHSATCH AVE, SUITE 301  
COLORADO SPRINGS, COLORADO 80903  
(719) 635-3200  
CONTACT: JEFF MARK

DRAWN: RLS  
DESIGNED: RLS  
CHECKED: RLS

## THE RIDGE AT LORSON RANCH FIL. 2 HORIZONTAL CONTROL PLAN

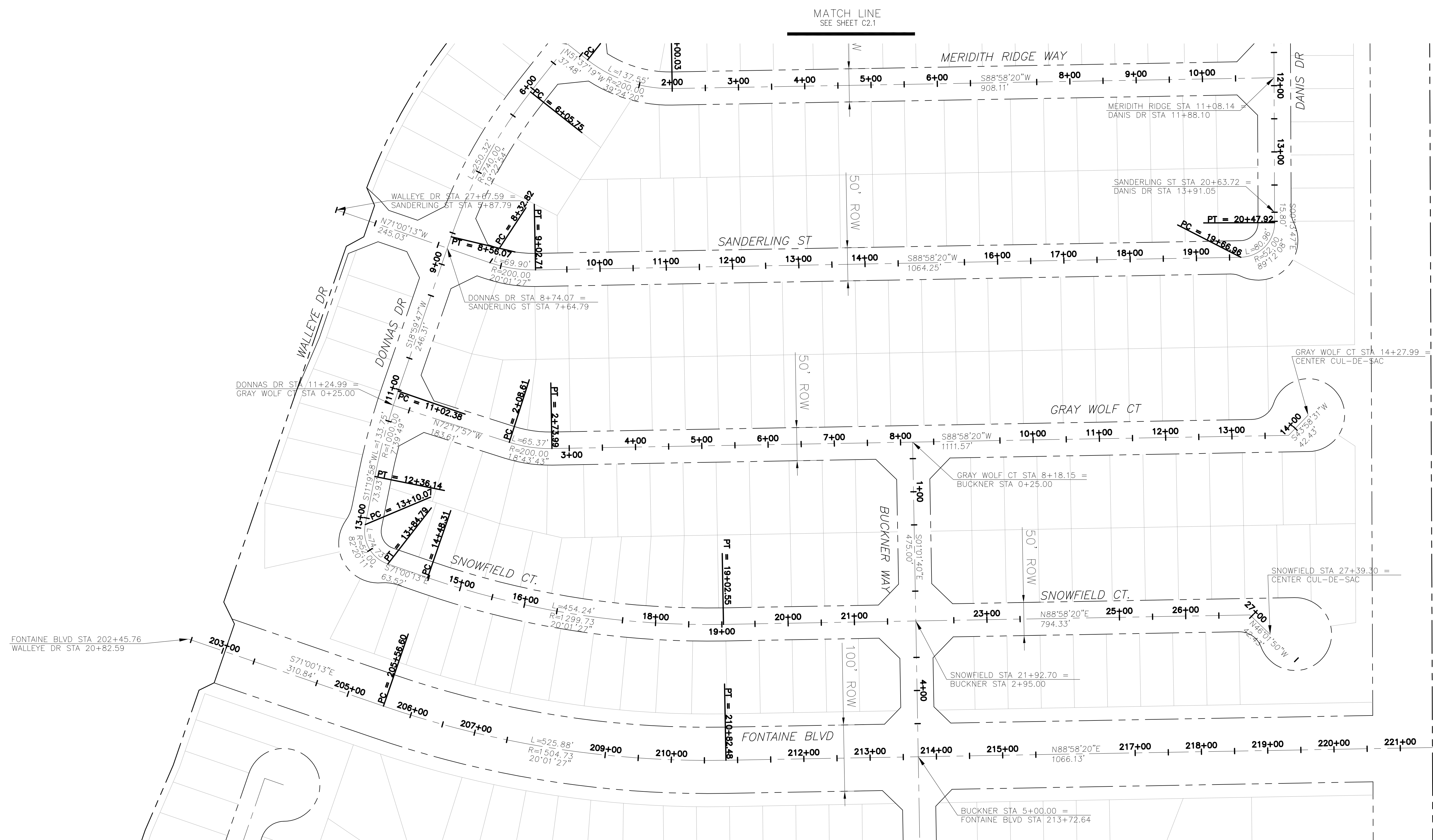


DATE:  
AUG 2, 2022

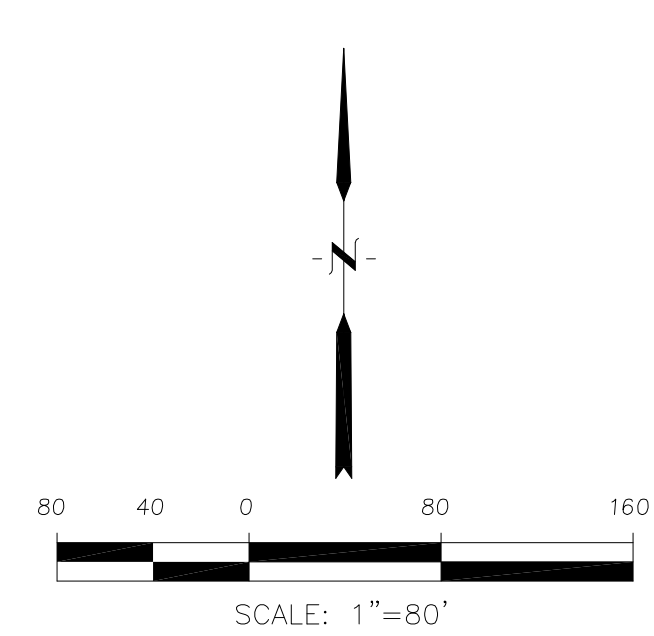
PROJECT NO.  
100.067

SHEET NUMBER  
C2.1

TOTAL SHEETS: 29



MATCH LINE  
SEE SHEET C2.1




**CORE**  
**ENGINEERING GROUP**  
15004 1ST AVENUE S,  
DENVER, CO 80202  
PH: 303.750.1100  
CONTACT: RICHARD L. SCHINDLER, P.E.  
EMAIL: Rich@ceg1.com

DATE: \_\_\_\_\_  
DESCRIPTION: \_\_\_\_\_  
NO: \_\_\_\_\_  
PROJECT FOR:  
**THE RIDGE AT LORSON RANCH FIL NO. 2**  
FOR WALLEYE DR, WALLEYE DR  
COLORADO SPRINGS, COLORADO

DRAWN: RLS  
DESIGNED: RLS  
CHECKED: RLS

**THE RIDGE  
AT LORSON RANCH FIL. 2  
HORIZONTAL CONTROL PLAN**

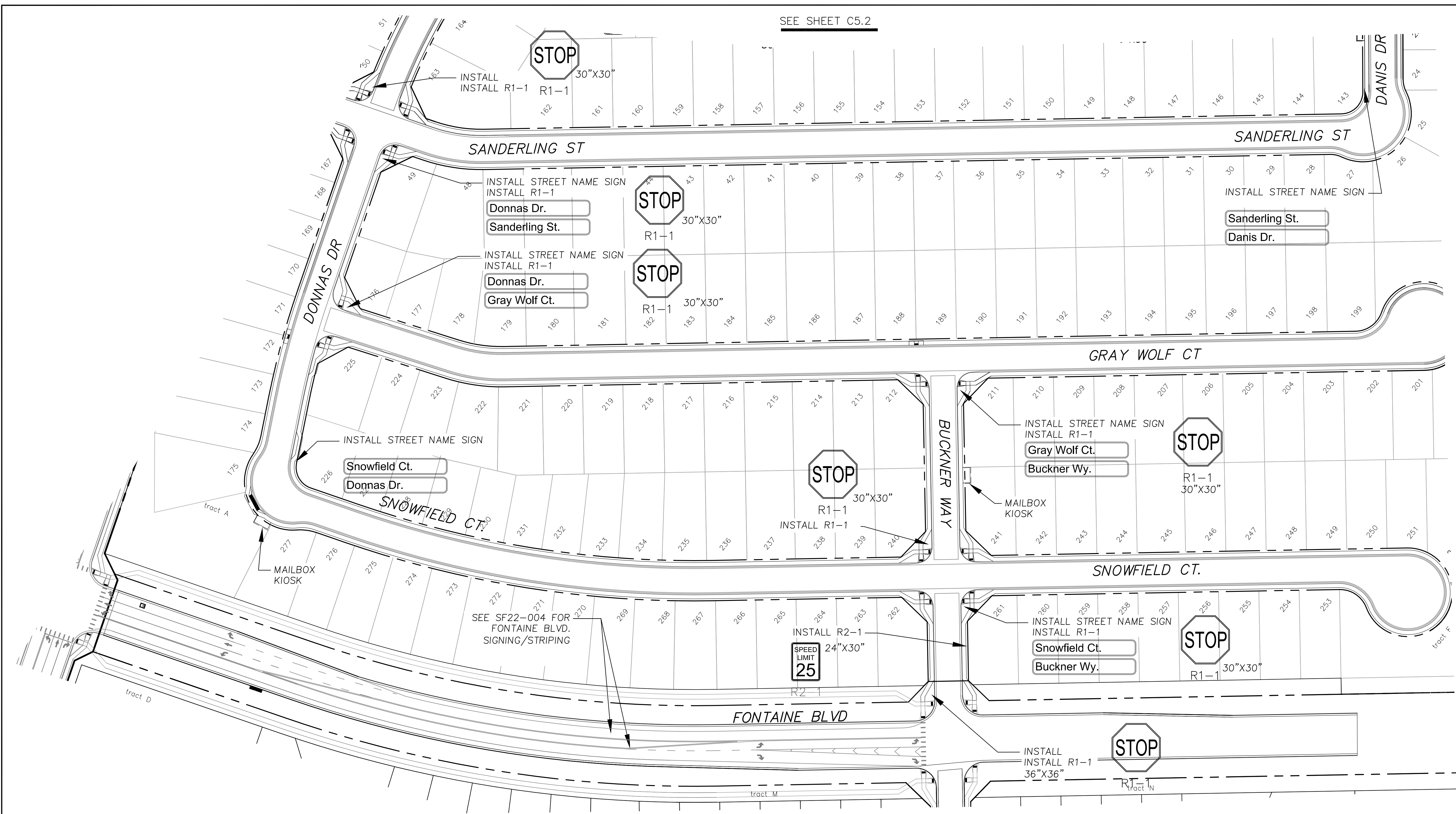


DATE:  
AUG 2, 2022

PROJECT NO.  
100.067

SHEET NUMBER  
C2.2

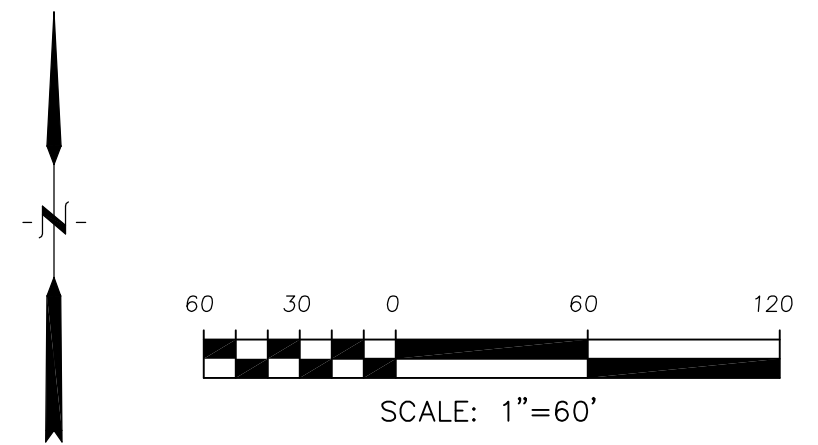
TOTAL SHEETS: 29



SEE SHEET C5.2

- Signing and Striping Notes:**
- All signs and pavement markings shall be in compliance with the current Manual on Uniform Traffic Control Devices (MUTCD).
  - Removal of existing pavement markings shall be accomplished by a method that does not materially damage the pavement. The pavement markings shall be removed to the extent that they will not be visible under day or night conditions. At no time will it be acceptable to paint over existing pavement markings.
  - Any deviation from the striping and signing plan shall be approved by El Paso County Planning and Community Development. All signs shown on the signing and striping plan shall be new signs. Existing signs may remain or be reused if they meet current El Paso County Public Works Department and MUTCD standards.
  - Street name and regulatory stop signs shall be on the same post at intersections.
  - All removed signs shall be disposed of in a proper manner by the contractor.
  - All street name signs shall have "D" series letters, with local roadway signs being 4" upper-lower case lettering on 8" blank and non-local roadway signs being 6" lettering, upper-lower case on 12" blank, with a white border that is not recessed. Multi-lane roadways with speed limits of 40 mph or higher shall have 8" upper-lower case lettering on 18" blank with a white border that is not recessed. The width of the non-recessed white borders shall match page 255 of the 2012 MUTCD "Standard Highway Signs".
  - All traffic signs shall have a minimum High Intensity Prismatic grade sheeting.
  - All local residential street signs shall be mounted on a 1.75" x 1.75" square tube sign post and stub post base. For other applications, refer to the CDOT Standard S-614-8 regarding use of the P2 tubular steel post slipbase design.
  - All signs shall be single sheet aluminum with 0.100" minimum thickness.
  - All limit lines/stop lines, crosswalk lines, pavement legends, and arrows shall be a minimum 125 mil thickness preformed thermoplastic pavement markings with tapered leading edges per CDOT Standard S-627-1. Word and symbol markings shall be the narrow type. Stop bars shall be 24" in width. Crosswalks lines shall be 12" wide and 8' long per CDOT S-627-1.
  - All longitudinal lines shall be a minimum 15mil thickness epoxy paint. All non-local residential roadways shall include both right and left edge line striping and any additional striping as required by CDOT S-627-1.
  - The contractor shall notify El Paso County Planning and Community Development (719) 520-6819 prior to and upon completion of signing and striping.
  - The contractor shall obtain a work in the right of way permit from the El Paso County Public Works Department prior to any signage or striping work within an existing El Paso County roadway.

- Notes:**
- Contractor must submit shop drawings to the engineer and to the county for approval prior to ordering signs
  - Stop signs shall be 30"x30" for local streets and 36"x36" when crossing collector streets and above



**CORE ENGINEERING GROUP**  
 15004 1ST AVENUE S.  
 P.O. BOX 55506  
 PH: 719.570.1100  
 CONTACT: RICHARD L. SCHINDLER, P.E.  
 EMAIL: Rich@cegi.com

DATE: \_\_\_\_\_  
 DESCRIPTION: \_\_\_\_\_  
 NO: \_\_\_\_\_


PREPARED FOR: **LORSON, LLC**  
 212 N. WAHSATCH AVE, SUITE 301  
 COLORADO SPRINGS, COLORADO 80903  
 (719) 635-3200  
 CONTACT: JEFF MARK

PROJECT: **THE RIDGE AT LORSON RANCH FIL. NO. 2**  
 PLANNING BLVD., WALSLEY DR  
 COLORADO SPRINGS, COLORADO

DRAWN: RLS  
 DESIGNED: RLS  
 CHECKED: RLS

**SIGNING AND STRIPING PLAN**

**THE RIDGE AT LORSON RANCH FIL. NO. 2**

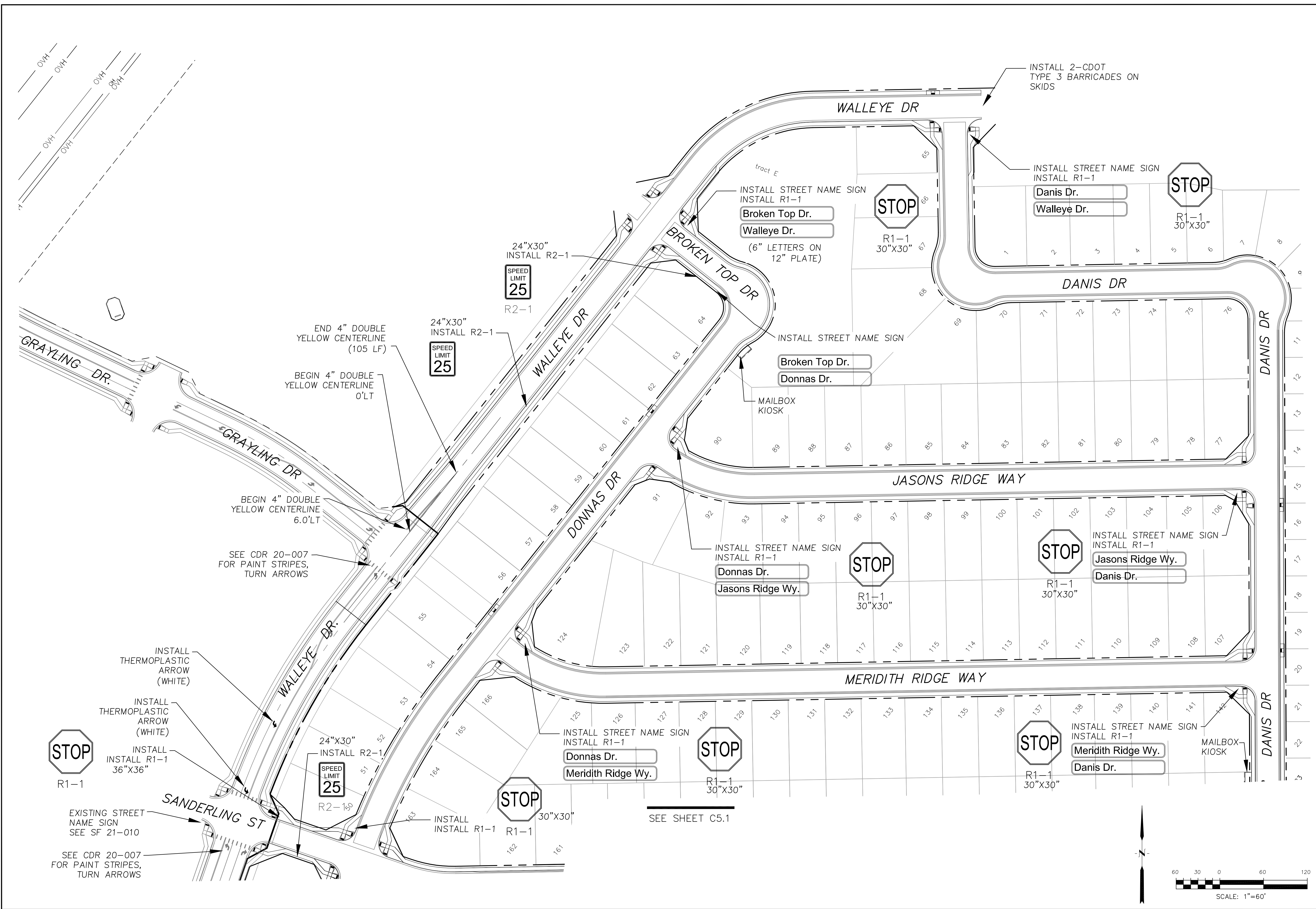


DATE:  
**AUG 2, 2022**

PROJECT NO.  
**100.067**

SHEET NUMBER  
**C5.1**

TOTAL SHEETS: 29



**CORE ENGINEERING GROUP**  
 15004 1ST AVENUE S.  
 BOULDER, CO 80506  
 PH: 303.440.1100  
 CONTACT: RICHARD L. SCHINDLER, P.E.  
 EMAIL: Rich@ceg1.com

DATE: \_\_\_\_\_  
 DESCRIPTION: \_\_\_\_\_  
 NO: \_\_\_\_\_

PREPARED FOR: **LORSON, LLC**  
 212 N. WAHSATCH AVE, SUITE 301  
 COLORADO SPRINGS, COLORADO 80903  
 CONTACT: JEFF MARK

PROJECT: **THE RIDGE AT LORSON RANCH FIL NO. 2**  
 PLANNING BLVD, WALLEYE DR  
 COLORADO SPRINGS, COLORADO

DRAWN: RLS  
 DESIGNED: RLS  
 CHECKED: RLS

**SIGNING AND STRIPING PLAN**

**THE RIDGE AT LORSON RANCH FIL. NO. 2**

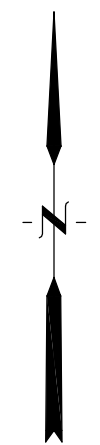
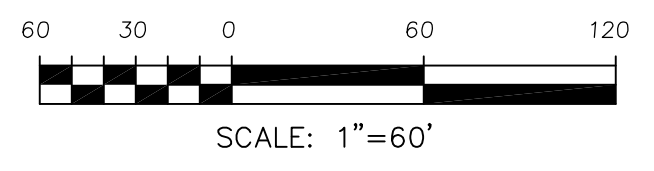


DATE: AUG 2, 2022

PROJECT NO. 100.067

SHEET NUMBER C5.2

TOTAL SHEETS: 29



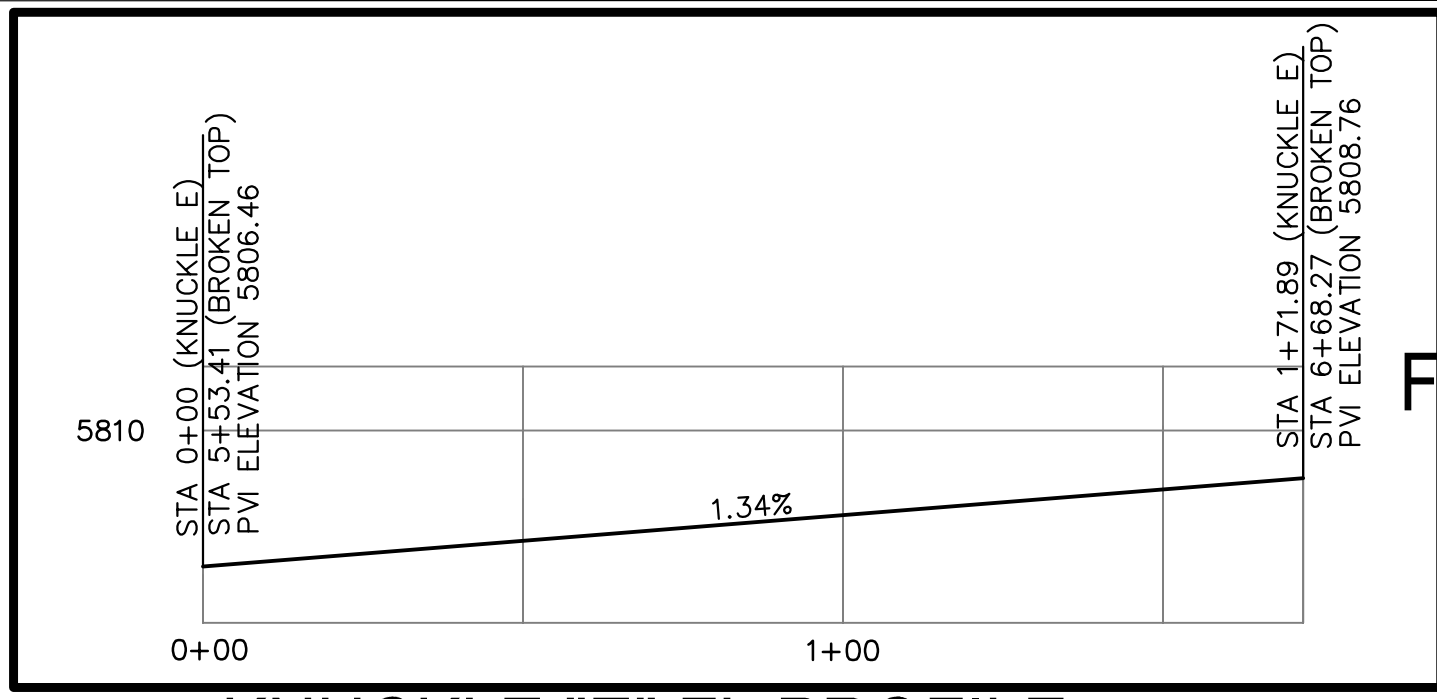
- NOTES
1. ALL SPOT ELEVATIONS ARE FLOW LINE UNLESS OTHERWISE NOTED.
  2. SEE GRADING PLAN FOR GRADING INFORMATION.
  3. ALL STORM SEWER SHALL BE CLASS III RCP AND IS PUBLIC.
  4. ALL MHS SHALL BE TYPE 1 UNLESS OTHERWISE NOTED.

- ① CURVE DATA ID
- ② CURB TRANSITIONS
- ③ PEDESTRIAN RAMP, SEE SHEET C10.1

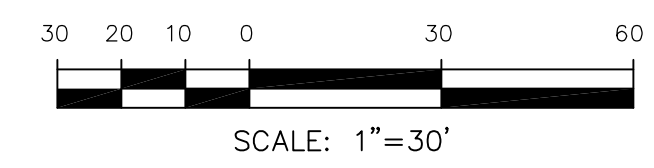
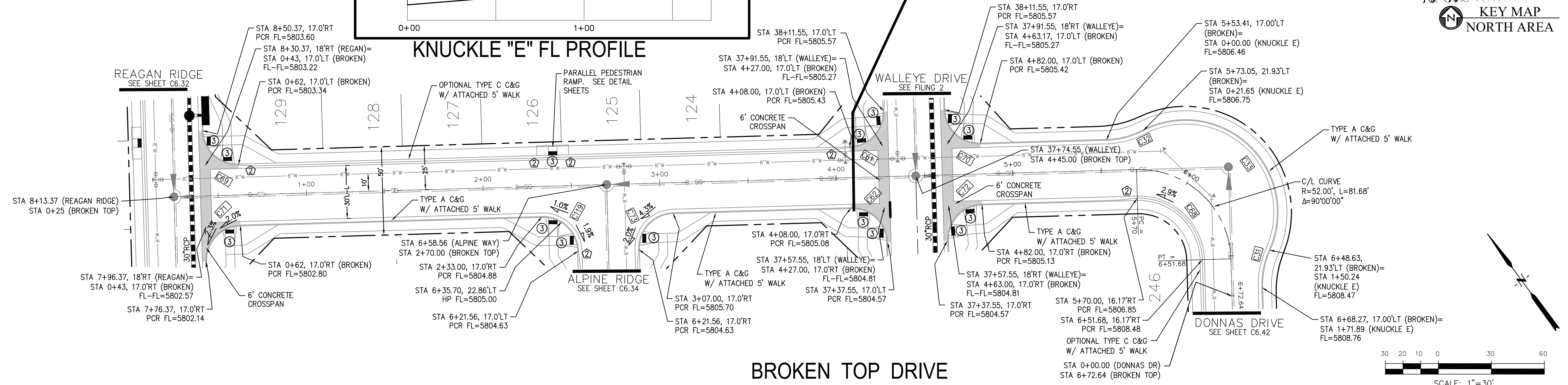
CURVE TABLE			
CURVE	LENGTH	RADIUS	DELTA
C31	21.65'	48.00	25°50'31"
C32	21.65'	48.00	25°50'31"
C33	128.59'	52.00	141°41'02"
C61	31.42'	20.00	90°00'00"
C62	31.42'	20.00	90°00'00"
C68	56.28'	35.83	90°00'00"
C70	31.42'	20.00	90°00'00"
C72	31.42'	20.00	90°00'00"



**CORE ENGINEERING GROUP**  
 15004 1ST AVENUE S.  
 BLDG 700, SUITE 5506  
 P.O. BOX 970,1100  
 CONTACT: RICHARD L. SCHINDLER, P.E.  
 EMAIL: Rich@cegi.com

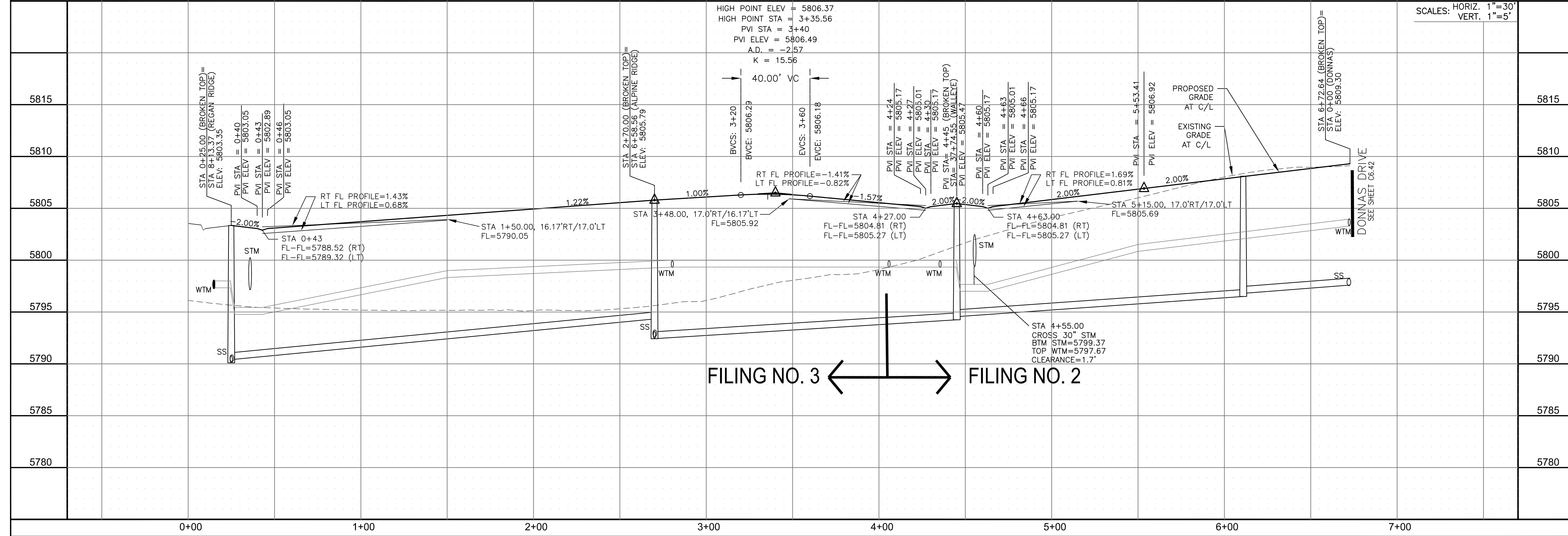


FILING NO. 3 ← → FILING NO. 2



DATE: \_\_\_\_\_  
 DESCRIPTION: \_\_\_\_\_  
 NO: \_\_\_\_\_  
 PREPARED FOR: **LORSON, LLC**  
 212 N. WAHSATCH AVE, SUITE 301  
 COLORADO SPRINGS, COLORADO 80903  
 (719) 635-3200  
 CONTACT: JEFF MARK


DRAWN: RLS  
 DESIGNED: RLS  
 CHECKED: RLS



SCALES: HORIZ. 1"=30'  
 VERT. 1"=5'

FILING NO. 3 ← → FILING NO. 2

STREET / STORM - NORTH AREA  
 BROKEN TOP DRIVE  
 STA 0+00 TO 6+72



DATE: AUG 2, 2022  
 PROJECT NO. 100.067  
 SHEET NUMBER C6.35  
 TOTAL SHEETS: 29

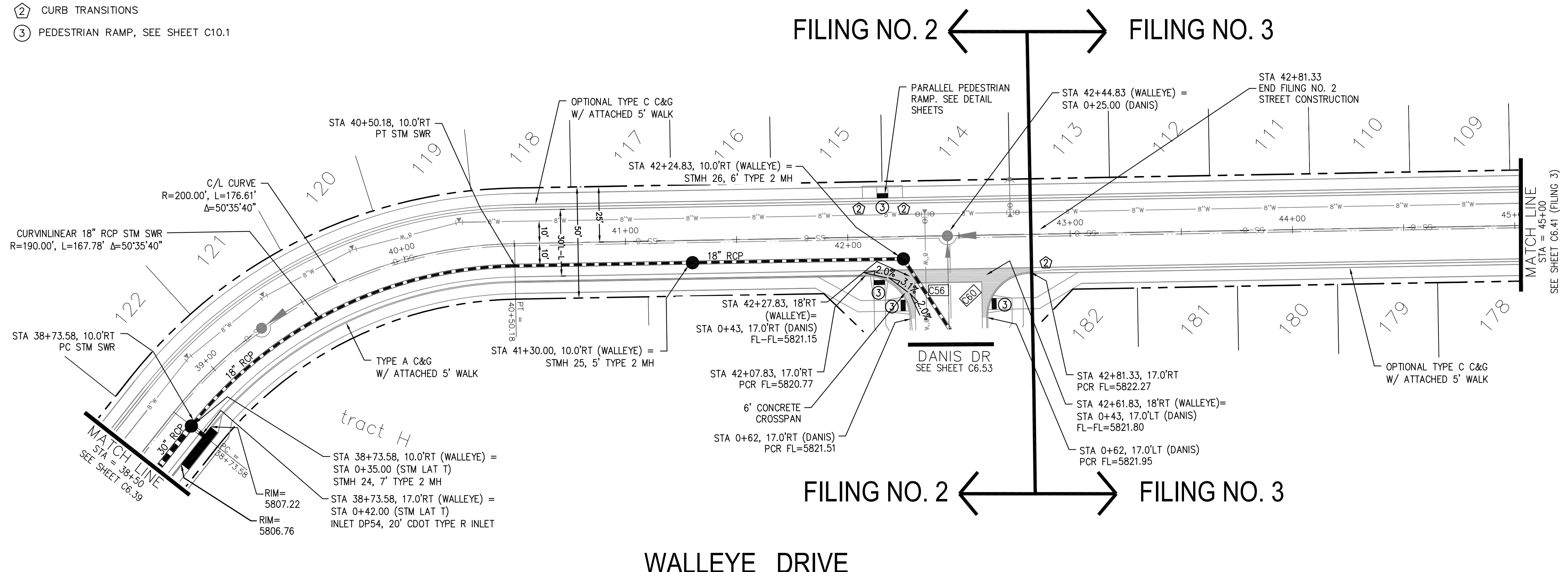
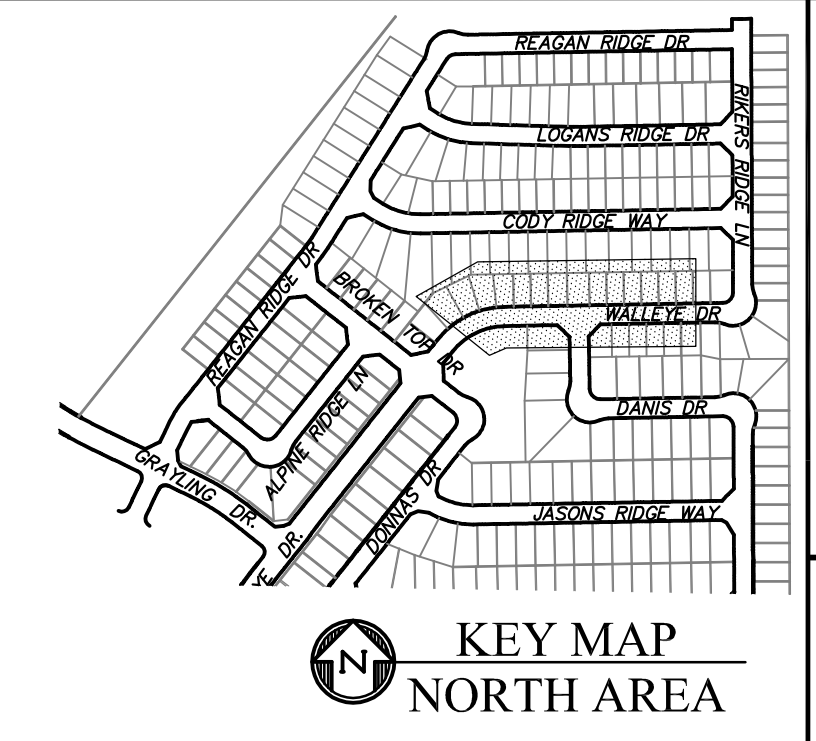




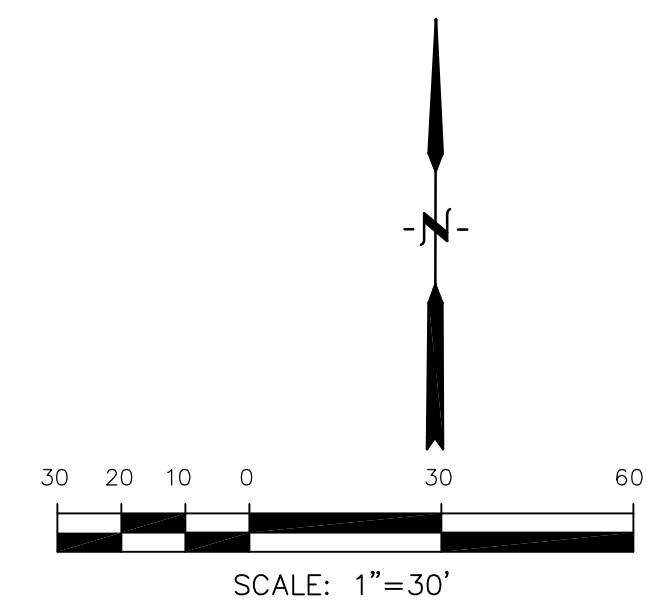
- NOTES
1. ALL SPOT ELEVATIONS ARE FLOW LINE UNLESS OTHERWISE NOTED.
  2. SEE GRADING PLAN FOR GRADING INFORMATION.
  3. ALL STORM SEWER SHALL BE CLASS III RCP AND IS PUBLIC.
  4. ALL MHS SHALL BE TYPE 1 UNLESS OTHERWISE NOTED.

- ① CURVE DATA ID
- ② CURB TRANSITIONS
- ③ PEDESTRIAN RAMP, SEE SHEET C10.1

CURVE TABLE			
CURVE	LENGTH	RADIUS	DELTA
C56	31.42'	20.00	90°00'00"
C60	31.42'	20.00	90°00'00"



WALLEYE DRIVE



**CORE ENGINEERING GROUP**  
 15004 1ST AVENUE S.  
 BURNING WOODS, CO 80606  
 PHONE: 719.570.1100  
 CONTACT: RICHARD L. SCHINDLER, P.E.  
 EMAIL: Rich@cegi.com

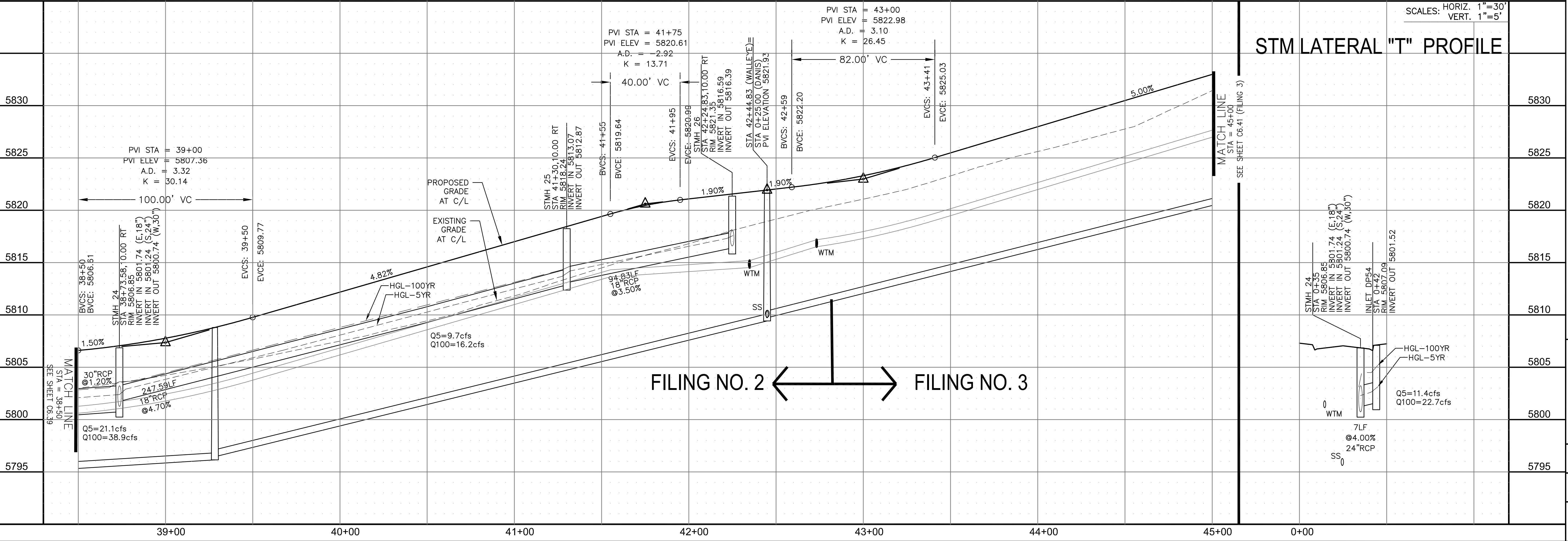
DATE: \_\_\_\_\_

DESCRIPTION: \_\_\_\_\_

NO. \_\_\_\_\_

PREPARED FOR: **LORSON, LLC**  
 212 N. WAHSATCH AVE., SUITE 301  
 COLORADO SPRINGS, COLORADO 80903  
 PROJECT: **THE RIDGE AT LORSON RANCH FIL. NO. 2**  
 FOR: WALLEYE DR  
 COLORADO SPRINGS, COLORADO  
 CONTACT: JEFF MARK

DRAWN: RLS  
 DESIGNED: RLS  
 CHECKED: RLS




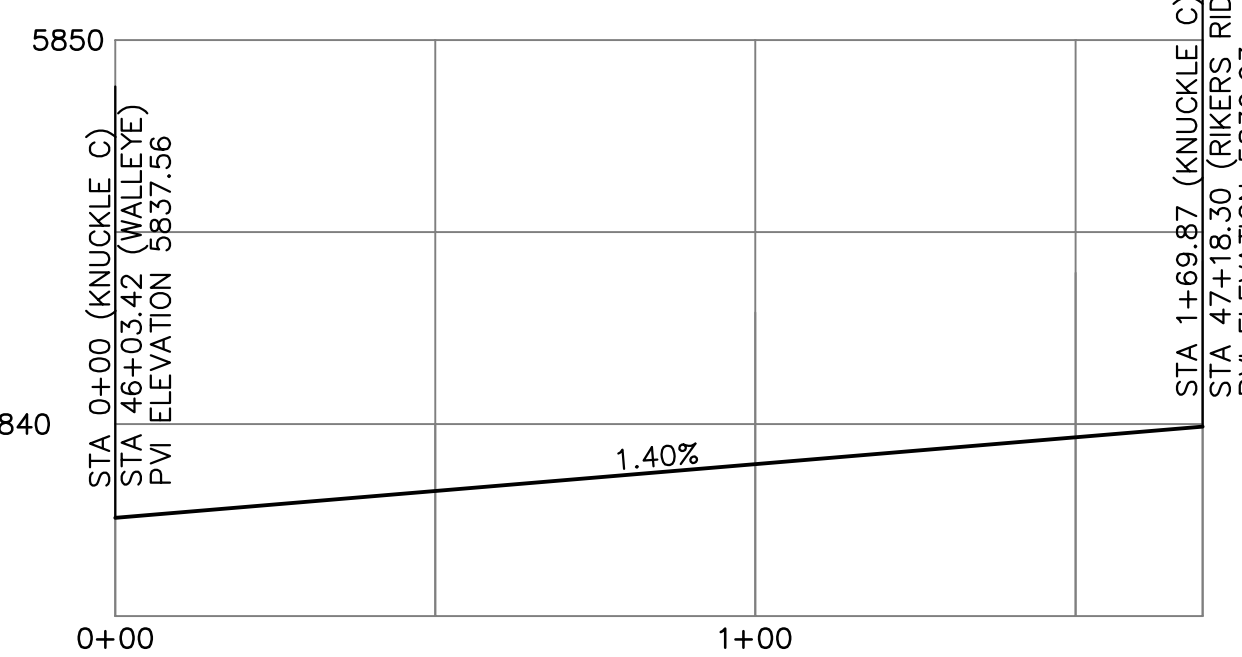
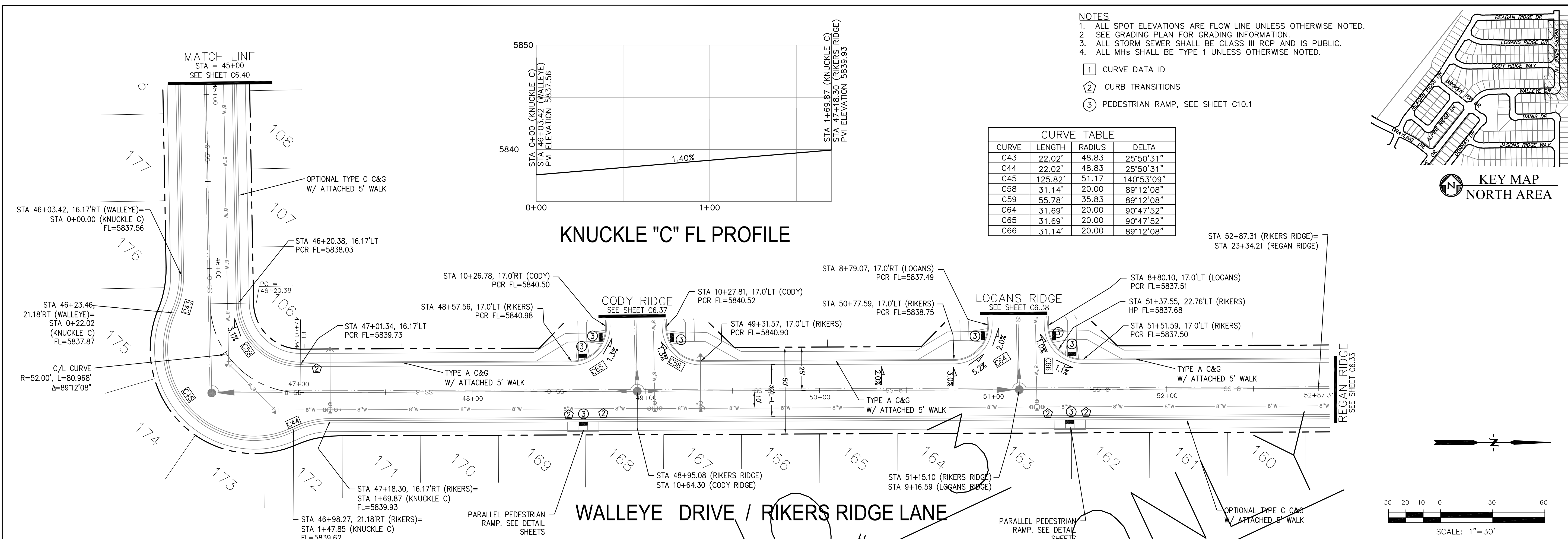
STREET / STORM - NORTH AREA  
 WALLEYE DRIVE  
 STA 38+50 TO 45+00

SCALE: HORIZ. 1"=30'  
 VERT. 1"=5'

DATE: AUG 2, 2022

PROJECT NO. 100.067  
 SHEET NUMBER C6.40  
 TOTAL SHEETS: 29

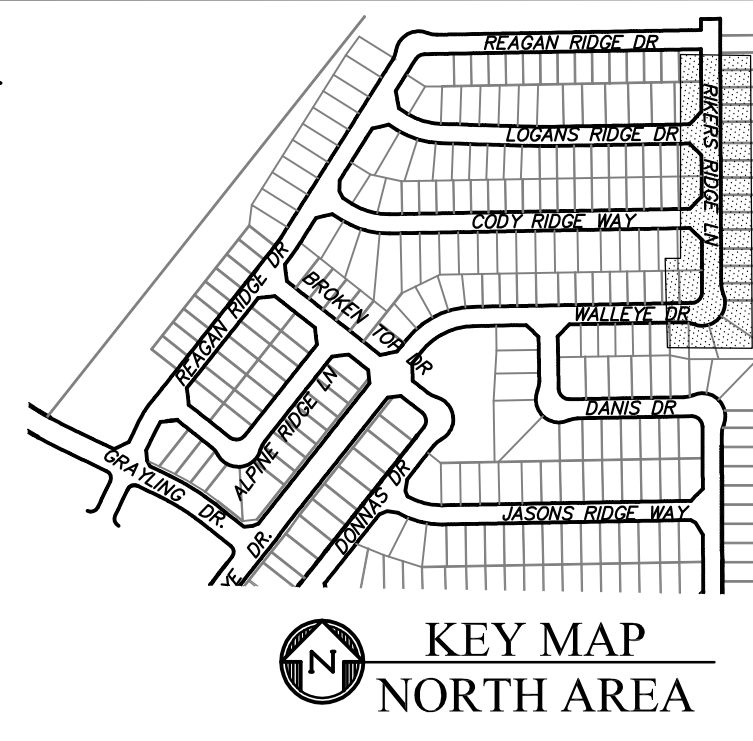




**CURVE TABLE**

CURVE	LENGTH	RADIUS	DELTA
C43	22.02'	48.83	25°50'31"
C44	22.02'	48.83	25°50'31"
C45	125.82'	51.17	140°53'09"
C58	31.14'	20.00	89°12'08"
C59	55.78'	35.83	89°12'08"
C64	31.69'	20.00	90°47'52"
C65	31.69'	20.00	90°47'52"
C66	31.14'	20.00	89°12'08"

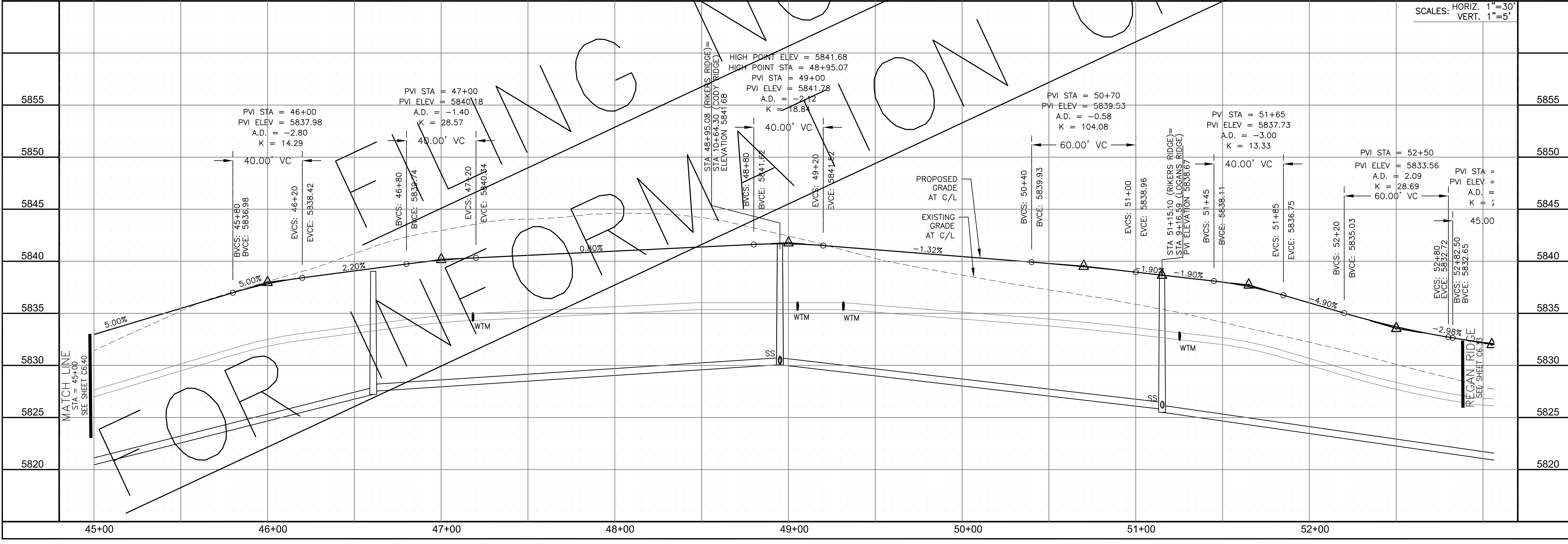
- NOTES**
1. ALL SPOT ELEVATIONS ARE FLOW LINE UNLESS OTHERWISE NOTED.
  2. SEE GRADING PLAN FOR GRADING INFORMATION.
  3. ALL STORM SEWER SHALL BE CLASS III RCP AND IS PUBLIC.
  4. ALL MHs SHALL BE TYPE 1 UNLESS OTHERWISE NOTED.
- ① CURVE DATA ID
  - ② CURB TRANSITIONS
  - ③ PEDESTRIAN RAMP, SEE SHEET C10.1



**CORE ENGINEERING GROUP**  
 15004 1ST AVENUE S.  
 BURNING WOODS, CO 80906  
 PH: 719.570.1100  
 CONTACT: RICHARD L. SCHINDLER, P.E.  
 EMAIL: Rich@cegi.com

**THE RIDGE AT LORSON**  
 RANCH FIL. NO. 2  
 212 N. WAHSATCH AVE., SUITE 301  
 COLORADO SPRINGS, COLORADO 80903  
 PROJECT NO. 100.067  
 SHEET NUMBER C6.41  
 TOTAL SHEETS: 29


DATE: \_\_\_\_\_  
 DESCRIPTION: \_\_\_\_\_  
 NO. \_\_\_\_\_  
 DRAWN: RLS  
 DESIGNED: RLS  
 CHECKED: RLS



**STREET / STORM - NORTH AREA**  
**WALLEYE DRIVE / RIKERS RIDGE LANE**  
**STA 45+00 TO 52+87**

DATE: AUG 2, 2022  
 PROJECT NO. 100.067  
 SHEET NUMBER C6.41  
 TOTAL SHEETS: 29

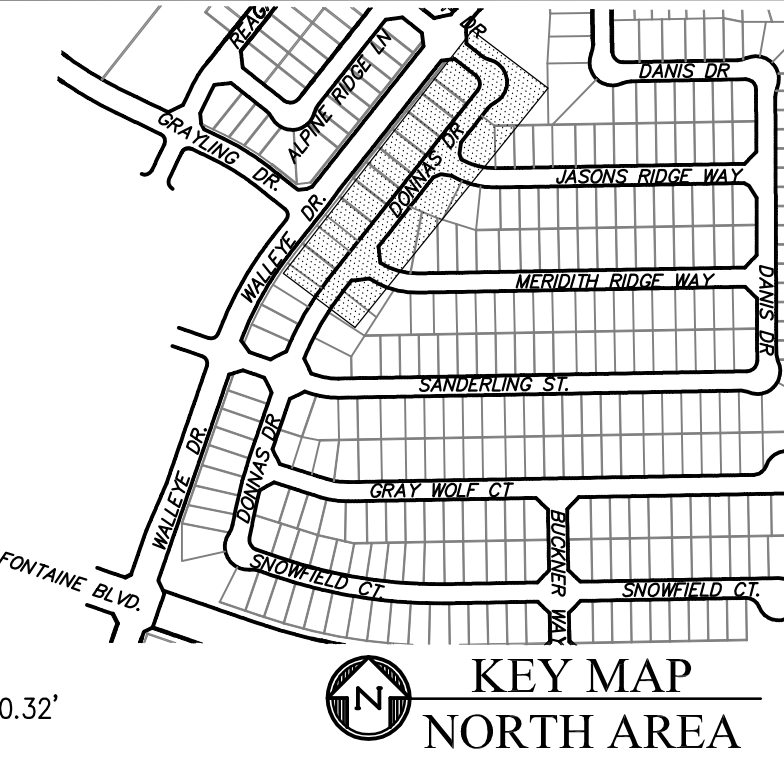
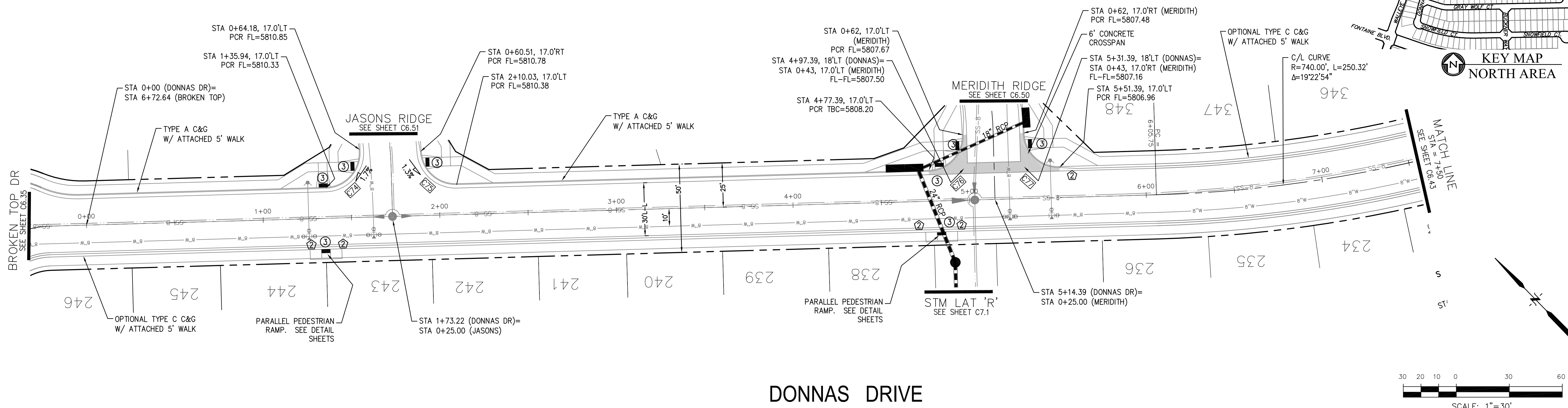
SCALE: HORIZ. 1"=30'  
 VERT. 1"=5'



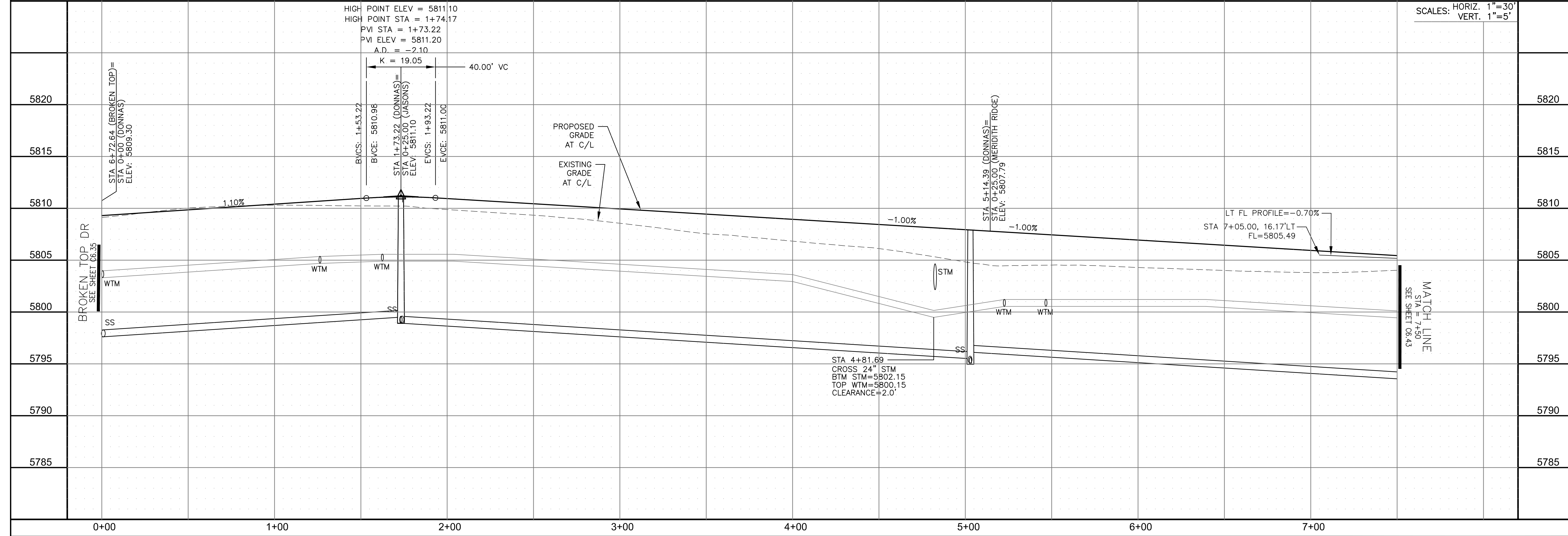
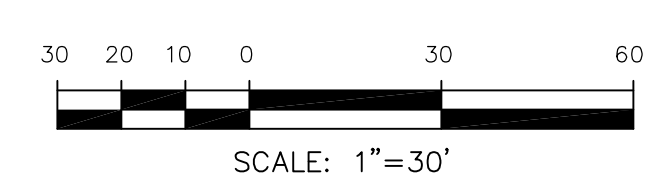
- NOTES
1. ALL SPOT ELEVATIONS ARE FLOW LINE UNLESS OTHERWISE NOTED.
  2. SEE GRADING PLAN FOR GRADING INFORMATION.
  3. ALL STORM SEWER SHALL BE CLASS III RCP AND IS PUBLIC.
  4. ALL MHS SHALL BE TYPE 1 UNLESS OTHERWISE NOTED.

- ① CURVE DATA ID
- ② CURB TRANSITIONS
- ③ PEDESTRIAN RAMP, SEE SHEET C10.1

CURVE	LENGTH	RADIUS	DELTA
C74	32.59'	20.00	93°22'15"
C75	30.61'	20.00	87°40'56"
C76	31.36'	20.00	89°49'51"
C77	31.46'	20.00	90°06'59"



DONNAS DRIVE



**CORE**  
ENGINEERING GROUP

15004 1ST AVENUE S.  
DENVER, CO 80202  
PHONE: 719.570.1100  
CONTACT: RICHARD L. SCHINDLER, P.E.  
EMAIL: Rich@eg1.com

DATE: \_\_\_\_\_

DESCRIPTION: \_\_\_\_\_

NO. \_\_\_\_\_

PROJECT: THE RIDGE AT LORSON RANCH FIL. NO. 2  
FOR THE CITY AND COUNTY OF COLORADO SPRINGS, COLORADO

PREPARED FOR: LORSON, LLC  
212 N. WAHSATCH AVE. SUITE 301  
COLORADO SPRINGS, COLORADO 80903  
(719) 635-3200  
CONTACT: JEFF MARK

DRAWN: RLS  
DESIGNED: RLS  
CHECKED: RLS

STREET / STORM - NORTH AREA  
DONNAS DRIVE  
STA 0+00 TO 7+50



DATE: AUG 2, 2022

PROJECT NO. 100.067

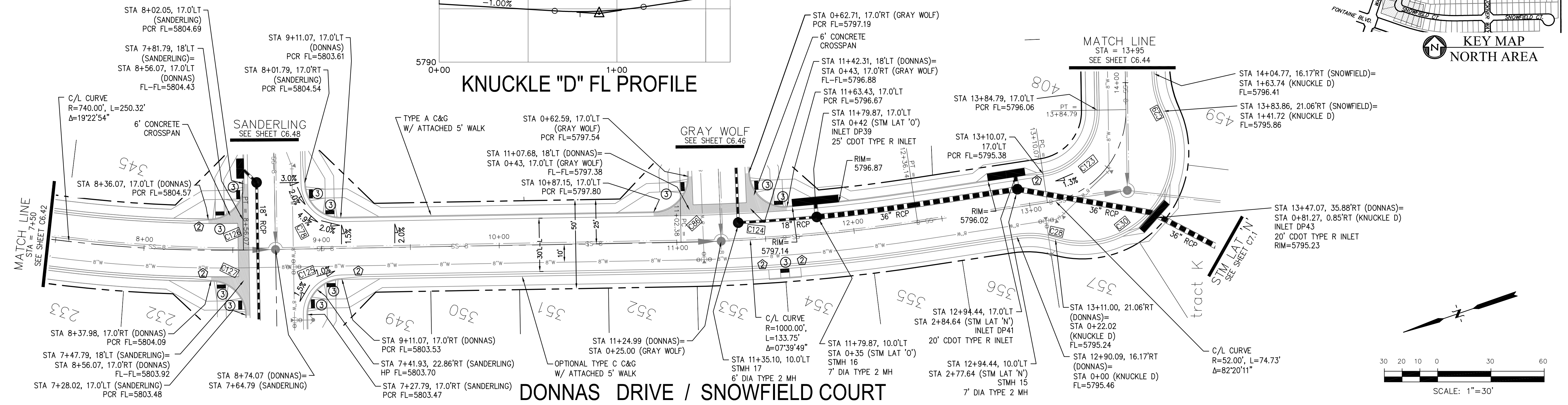
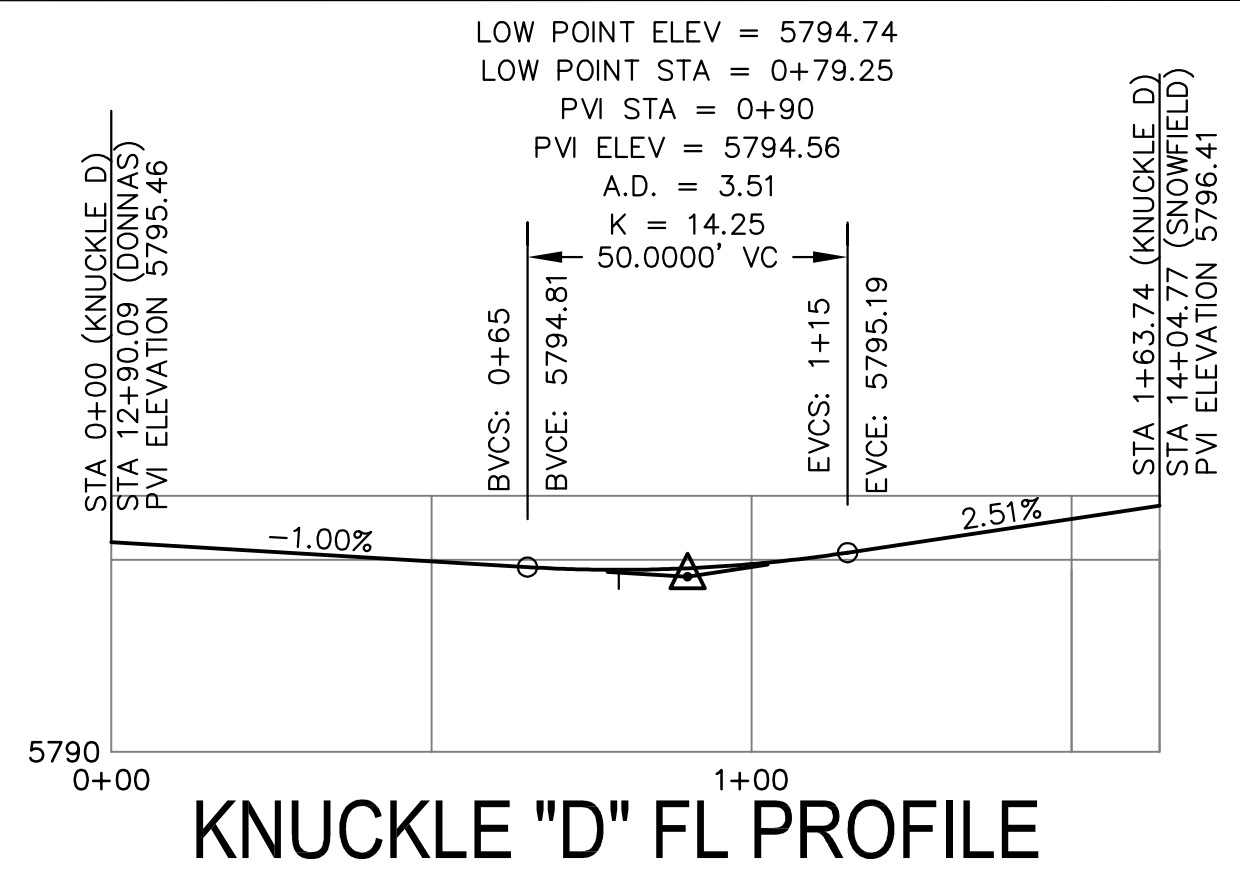
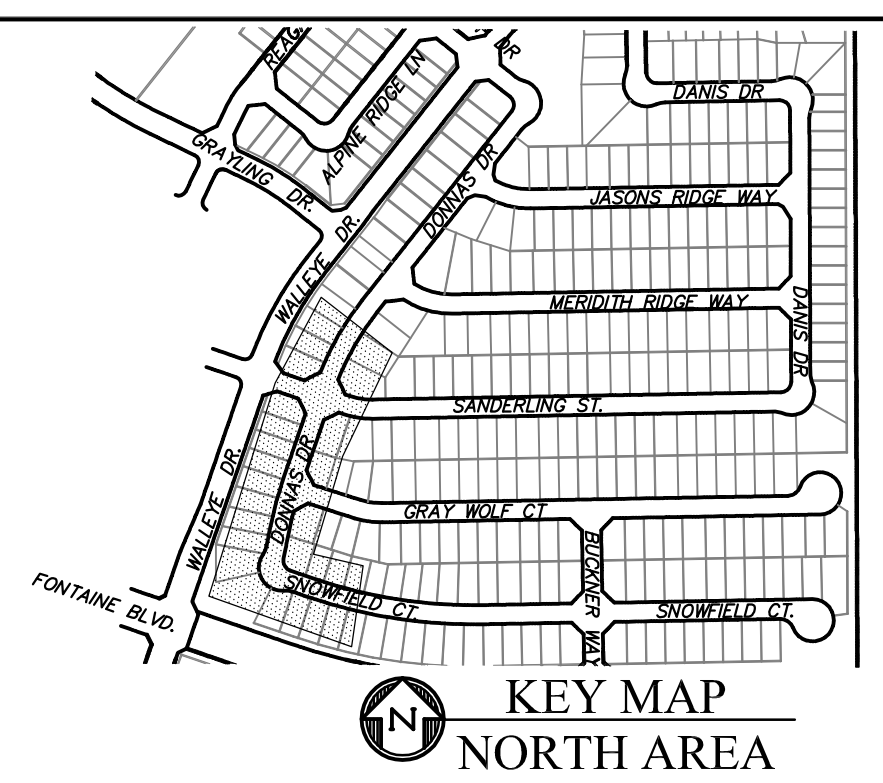
SHEET NUMBER C6.42

TOTAL SHEETS: 29

- NOTES**
1. ALL SPOT ELEVATIONS ARE FLOW LINE UNLESS OTHERWISE NOTED.
  2. SEE GRADING PLAN FOR GRADING INFORMATION.
  3. ALL STORM SEWER SHALL BE CLASS III RCP AND IS PUBLIC.
  4. ALL MHS SHALL BE TYPE 1 UNLESS OTHERWISE NOTED.

- ① CURVE DATA ID
- ② CURB TRANSITIONS
- ③ PEDESTRIAN RAMP, SEE SHEET C10.1

CURVE TABLE			
CURVE	LENGTH	RADIUS	DELTA
C28	22.02'	48.83	25°50'31"
C29	22.02'	48.83	25°50'31"
C30	119.69'	51.17	134°01'13"
C78	31.42'	20.00	90°00'00"
C86	31.87'	20.00	91°17'44"
C123	51.49'	35.83	82°20'11"
C124	32.18'	20.00	92°12'07"
C125	31.42'	20.00	90°00'00"
C126	31.96'	20.00	91°32'55"
C127	30.93'	20.00	88°35'56"



**CORE ENGINEERING GROUP**

15004 1ST AVENUE S.  
 BURNING WOOD, CO 80906  
 PHONE: 719.570.1100  
 CONTACT: RICHARD L. SCHINDLER, P.E.  
 EMAIL: Rich@cegi.com

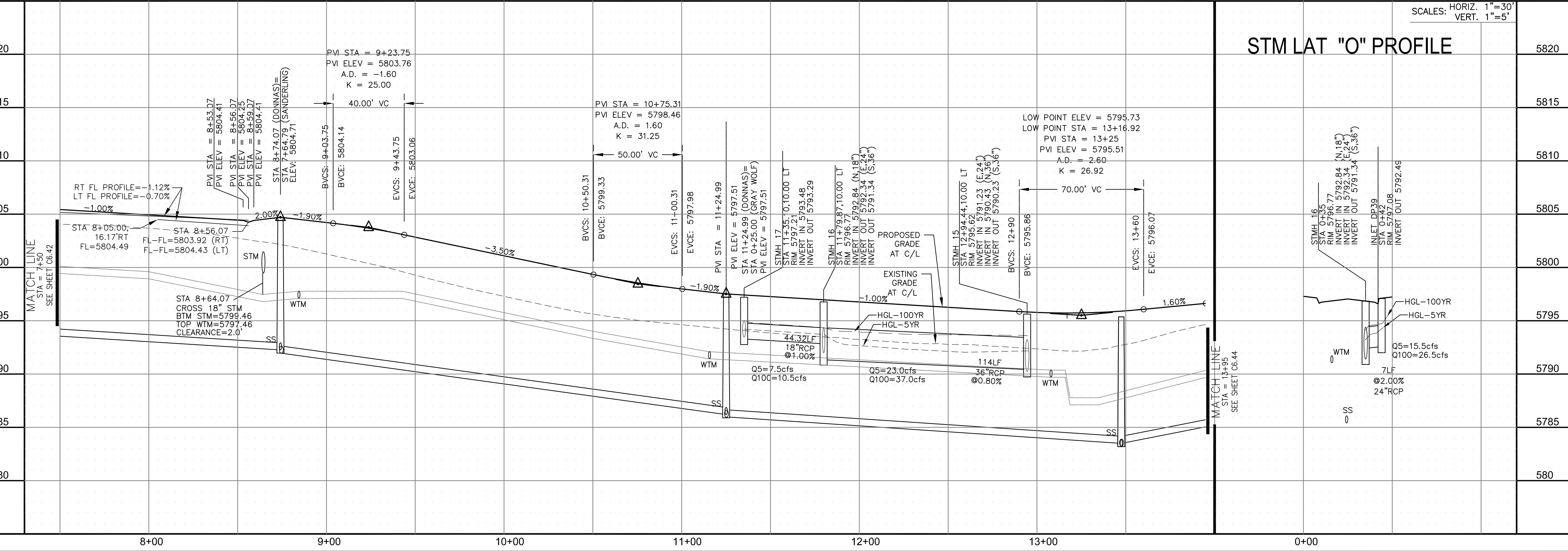
PREPARED FOR: **LORSON, LLC**  
 212 N. WAHSATCH AVE, SUITE 301  
 COLORADO SPRINGS, COLORADO 80903  
 (719) 635-3200  
 CONTACT: JEFF MARK

PROJECT: **THE RIDGE AT LORSON RANCH FIL. NO. 2**  
 15004 1ST AVENUE S. WALK OFF  
 COLORADO SPRINGS, COLORADO

DATE: \_\_\_\_\_  
 DESCRIPTION: \_\_\_\_\_  
 NO. \_\_\_\_\_

DRAWN: RLS  
 DESIGNED: RLS  
 CHECKED: RLS

**STM LAT "O" PROFILE**



STREET / STORM - NORTH AREA

DONNAS DRIVE / SNOWFIELD CT

STA 7+50 TO 13+95

DATE: AUG 2, 2022

PROJECT NO. 100.067

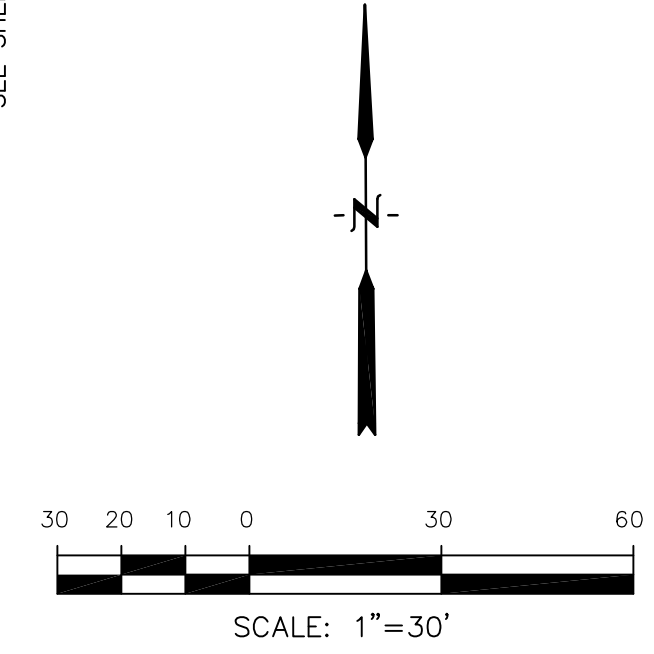
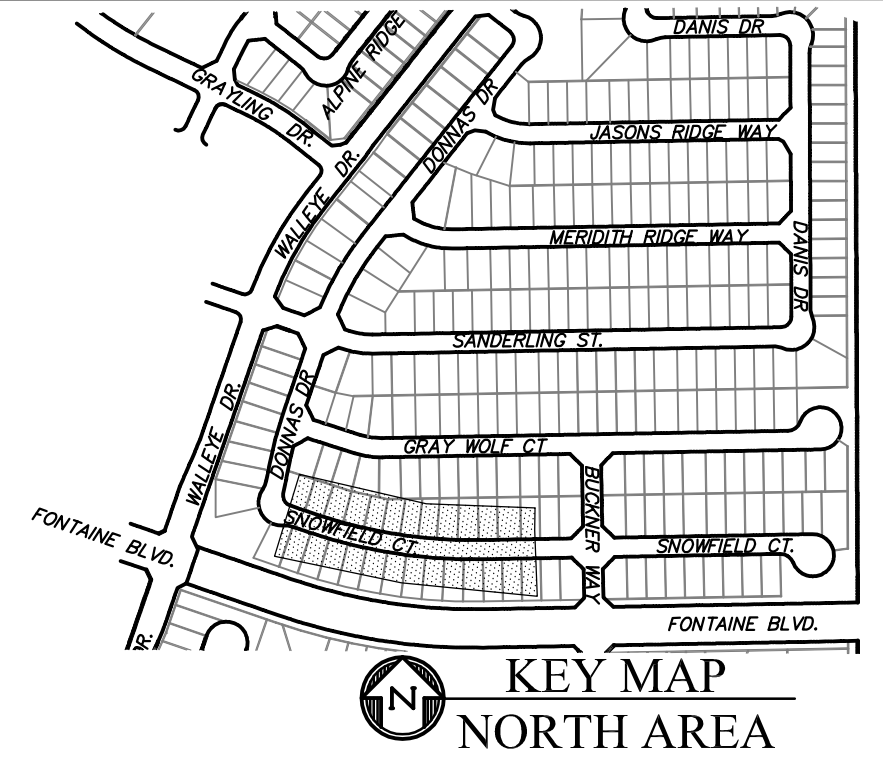
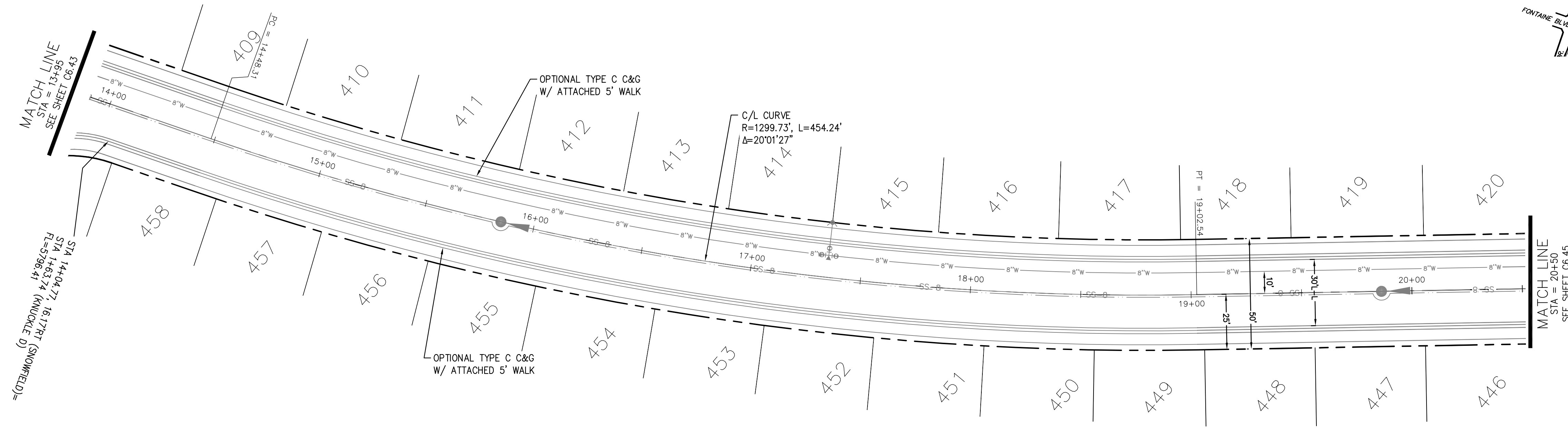
SHEET NUMBER C6.43

TOTAL SHEETS: 29

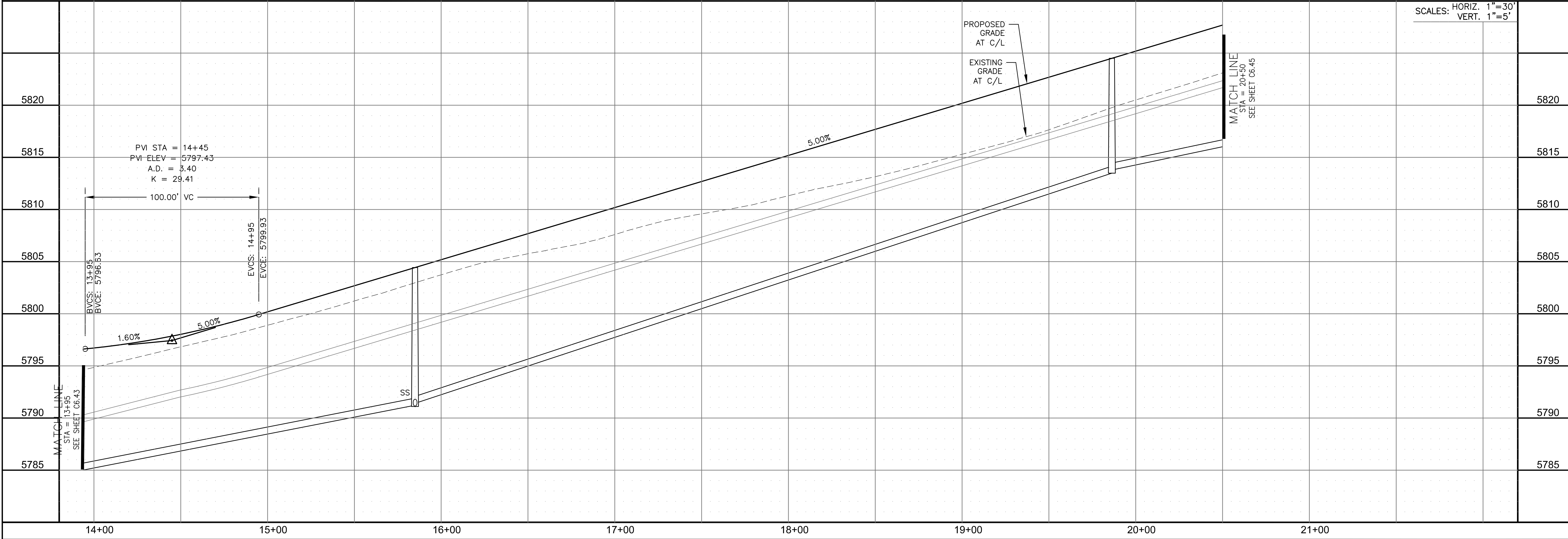
SCALE: HORIZ. 1"=30'  
 VERT. 1"=5'

- NOTES
1. ALL SPOT ELEVATIONS ARE FLOW LINE UNLESS OTHERWISE NOTED.
  2. SEE GRADING PLAN FOR GRADING INFORMATION.
  3. ALL STORM SEWER SHALL BE CLASS III RCP AND IS PUBLIC.
  4. ALL MHS SHALL BE TYPE 1 UNLESS OTHERWISE NOTED.

- ① CURVE DATA ID
- ② CURB TRANSITIONS
- ③ PEDESTRIAN RAMP, SEE SHEET C10.1



SNOWFIELD COURT




**CORE**  
ENGINEERING GROUP  
15004 1ST AVENUE S.  
DENVER, CO 80202  
PHONE: 719.570.1100  
CONTACT: RICHARD L. SCHINDLER, P.E.  
EMAIL: Rich@cegi.com

DATE: \_\_\_\_\_  
DESCRIPTION: \_\_\_\_\_  
NO. \_\_\_\_\_  
PROJECT: THE RIDGE AT LORSON RANCH FIL. NO. 2  
FOR THE LAD. WALKER TR. COLORADO SPRINGS, COLORADO  
PREPARED FOR: LORSON, LLC  
212 N. WAHSATCH AVE. SUITE 301  
COLORADO SPRINGS, COLORADO 80903  
(719) 635-3200  
CONTACT: JEFF MARK

DRAWN: RLS  
DESIGNED: RLS  
CHECKED: RLS

STREET / STORM - NORTH AREA  
SNOWFIELD CT  
STA 13+95 TO 20+50

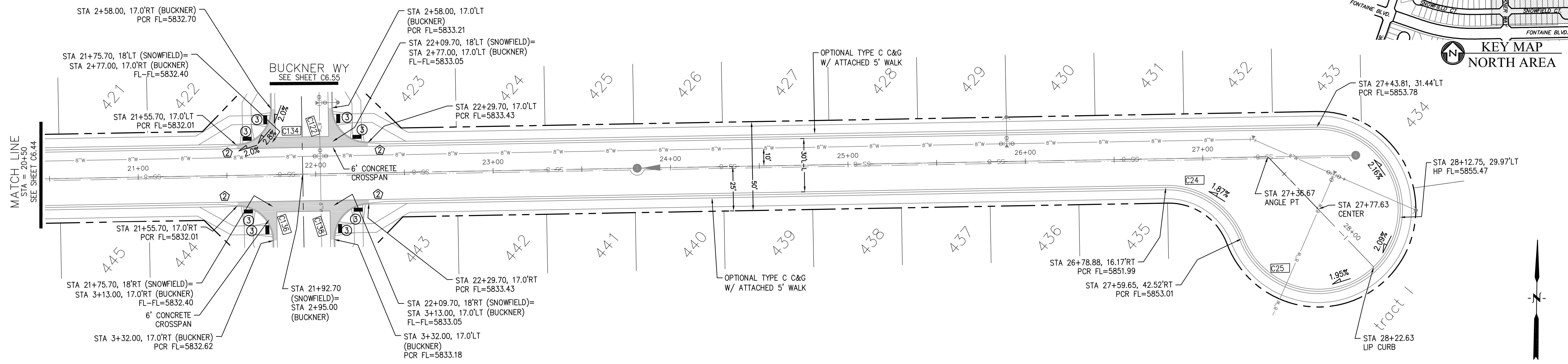
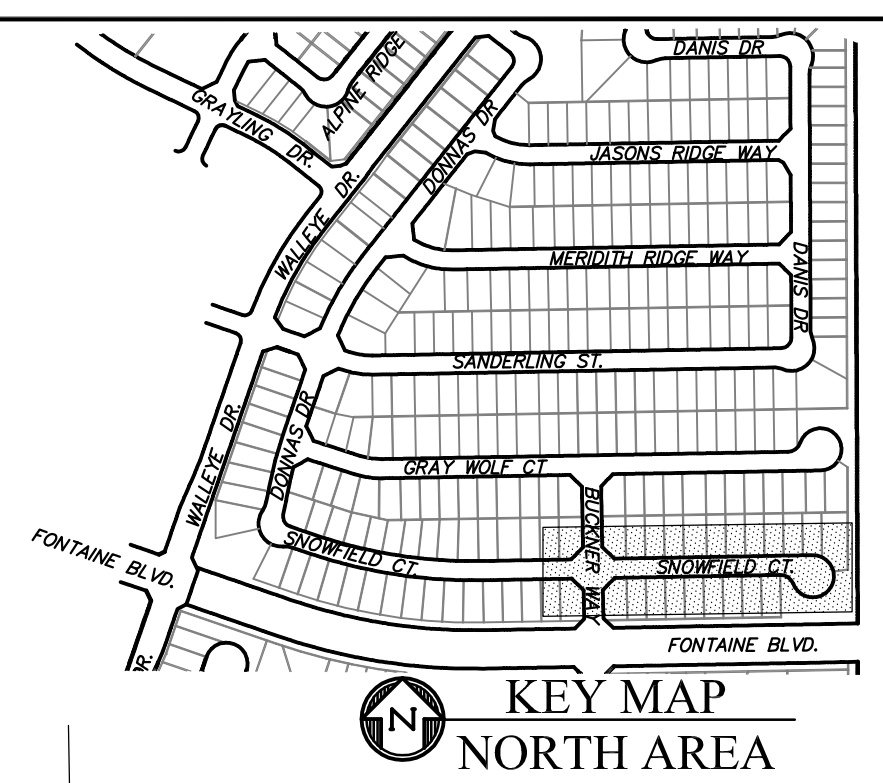


DATE: AUG 2, 2022  
PROJECT NO. 100.067  
SHEET NUMBER C6.44  
TOTAL SHEETS: 29

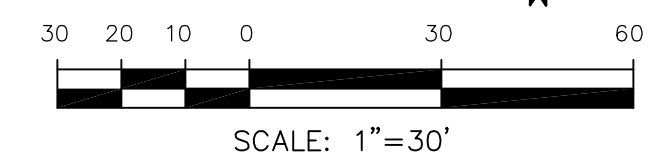
- NOTES
1. ALL SPOT ELEVATIONS ARE FLOW LINE UNLESS OTHERWISE NOTED.
  2. SEE GRADING PLAN FOR GRADING INFORMATION.
  3. ALL STORM SEWER SHALL BE CLASS III RCP AND IS PUBLIC.
  4. ALL MHS SHALL BE TYPE 1 UNLESS OTHERWISE NOTED.

- ① CURVE DATA ID
- ② CURB TRANSITIONS
- ③ PEDESTRIAN RAMP, SEE SHEET C10.1

CURVE	LENGTH	RADIUS	DELTA
C24	54.98'	45.00	70°00'29"
C25	201.46'	46.17	250°00'42"
C122	31.42'	20.00	90°00'00"
C134	31.42'	20.00	90°00'00"
C136	31.42'	20.00	90°00'00"
C138	31.42'	20.00	90°00'00"



SNOWFIELD COURT



**CORE ENGINEERING GROUP**  
 15004 1ST AVENUE S.  
 BURNING WOOD, CO 80906  
 PHONE: 719.570.1100  
 CONTACT: RICHARD L. SCHINDLER, P.E.  
 EMAIL: Rich@cegi.com

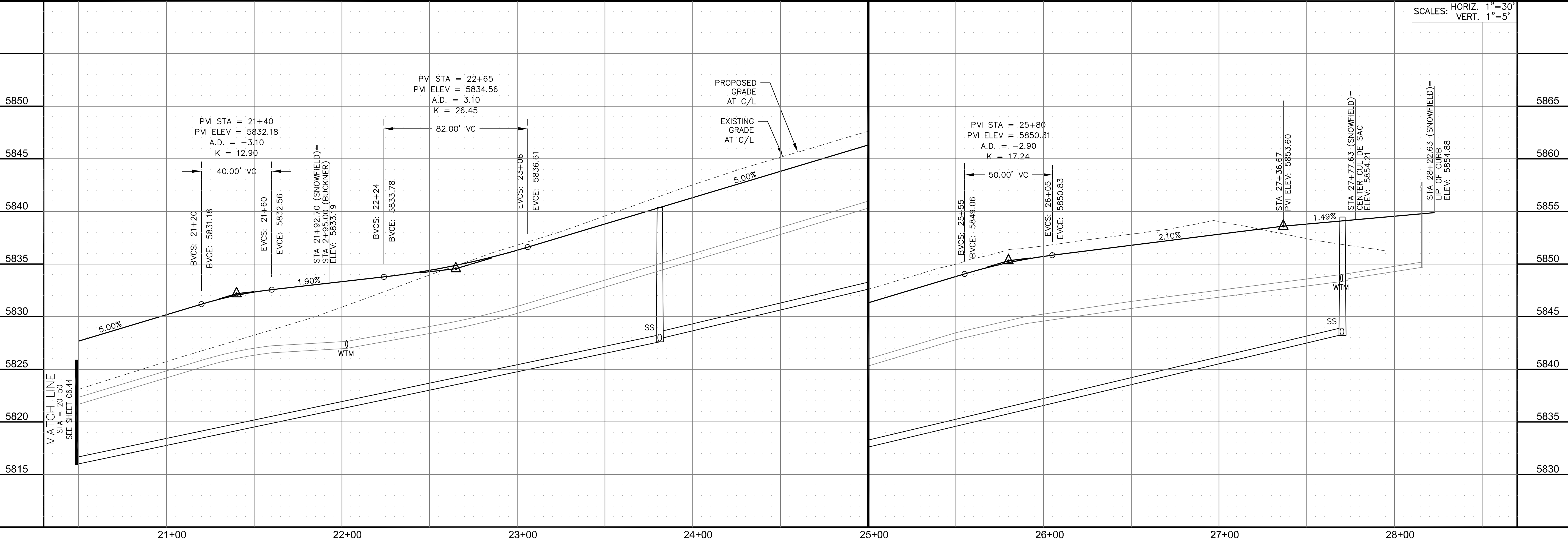
DATE: \_\_\_\_\_

DESCRIPTION: \_\_\_\_\_

NO. \_\_\_\_\_

DRAWN: RLS  
 DESIGNED: RLS  
 CHECKED: RLS

PROJECT: THE RIDGE AT LORSON RANCH FIL. NO. 2  
 212 N. WAHSATCH AVE., SUITE 301  
 COLORADO SPRINGS, COLORADO 80903  
 (719) 635-3200  
 CONTACT: JEFF MARK



STREET / STORM - NORTH AREA  
 SNOWFIELD CT  
 STA 20+50 TO 28+22

DATE: AUG 2, 2022

PROJECT NO. 100.067

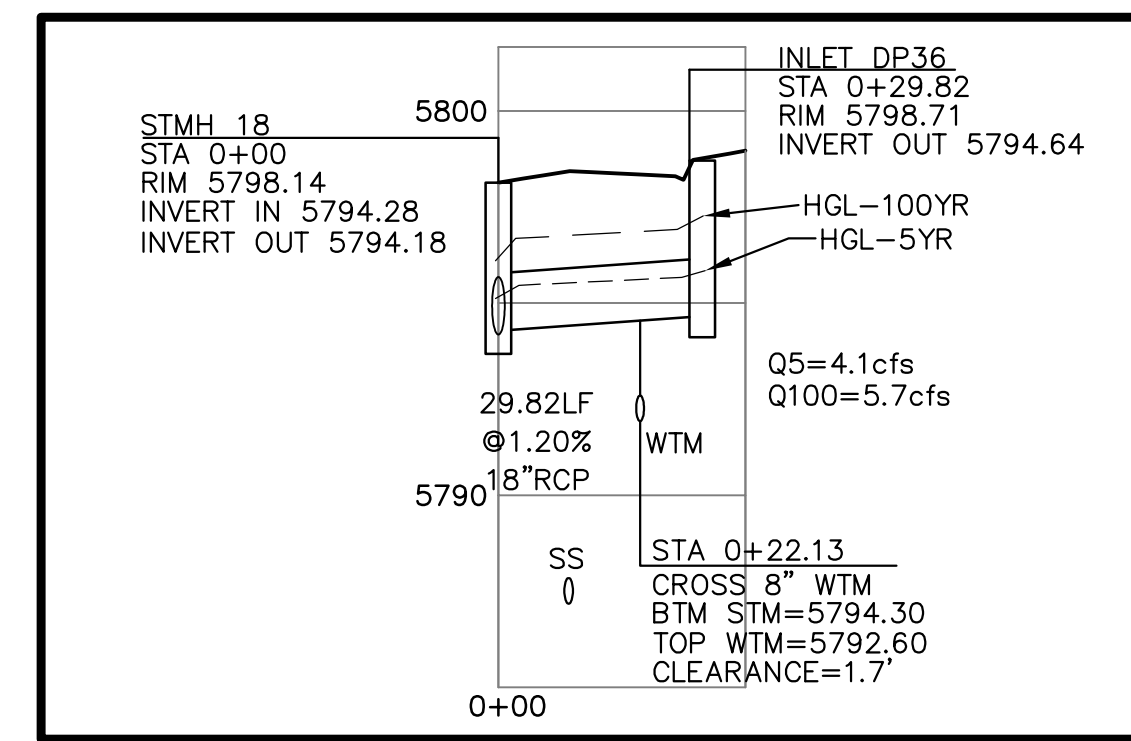
SHEET NUMBER C6.45

TOTAL SHEETS: 29

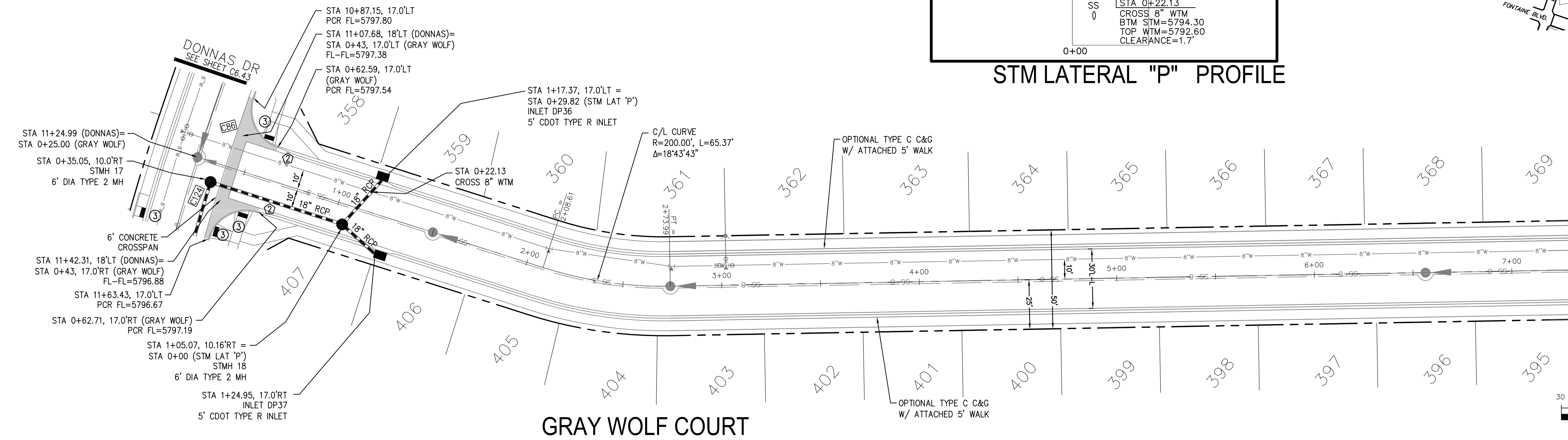
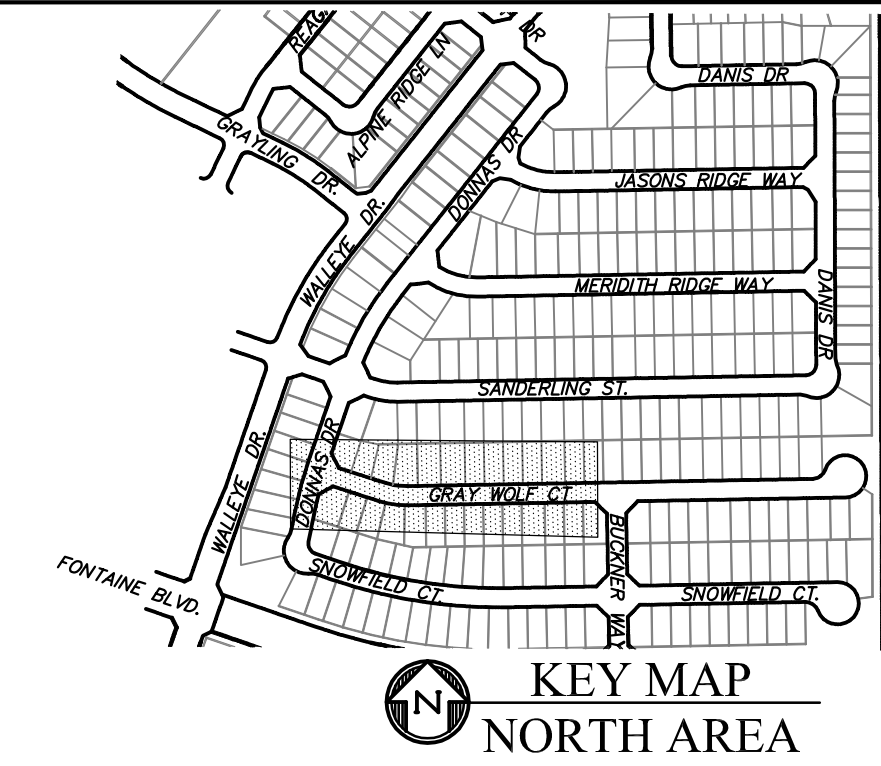
- NOTES**
1. ALL SPOT ELEVATIONS ARE FLOW LINE UNLESS OTHERWISE NOTED.
  2. SEE GRADING PLAN FOR GRADING INFORMATION.
  3. ALL STORM SEWER SHALL BE CLASS III RCP AND IS PUBLIC.
  4. ALL MHS SHALL BE TYPE 1 UNLESS OTHERWISE NOTED.

- ① CURVE DATA ID
- ② CURB TRANSITIONS
- ③ PEDESTRIAN RAMP, SEE SHEET C10.1

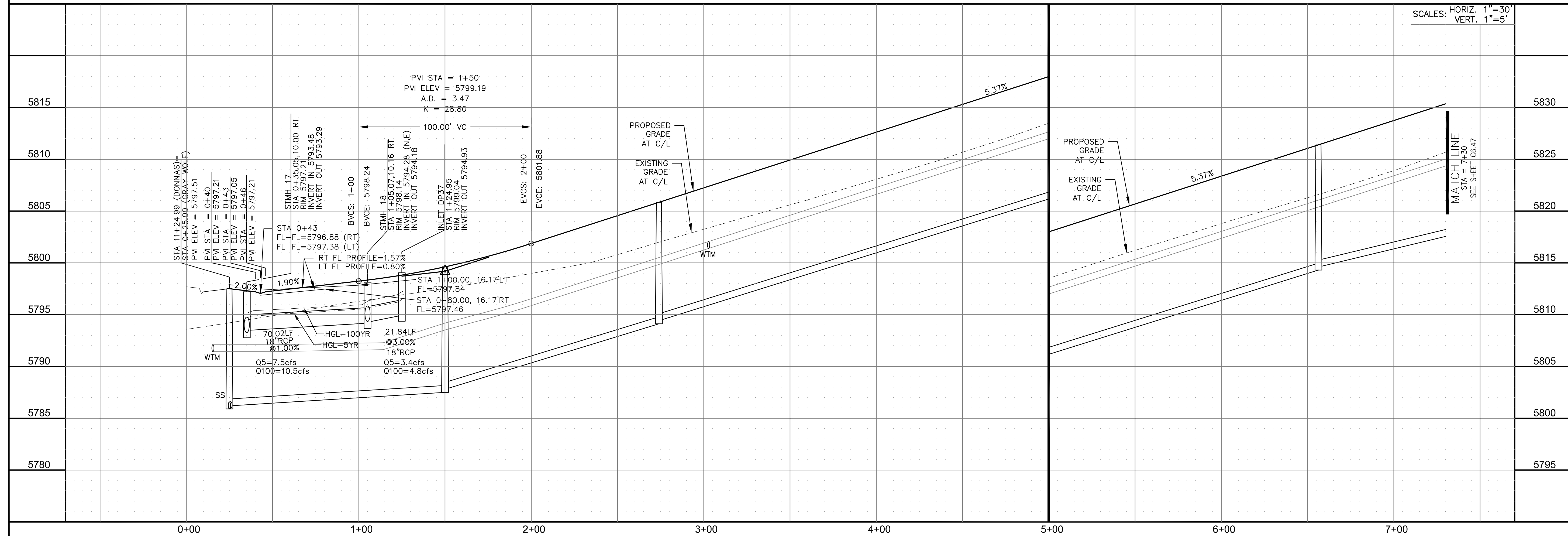
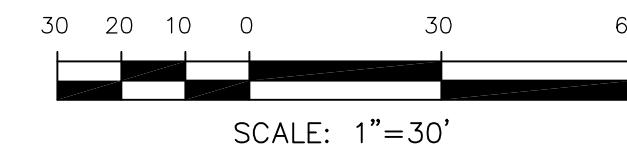
CURVE TABLE			
CURVE	LENGTH	RADIUS	DELTA
C86	31.87'	20.00	91°17'44"
C124	32.18'	20.00	92°12'07"



**STM LATERAL "P" PROFILE**



**GRAY WOLF COURT**



SCALES: HORIZ. 1"=30'  
VERT. 1"=5'


**CORE ENGINEERING GROUP**  
15004 1ST AVENUE S.  
DENVER, CO 80202  
PHONE: 719.570.1100  
CONTACT: RICHARD L. SCHINDLER, P.E.  
EMAIL: Rich@cegi.com

DATE: \_\_\_\_\_  
DESCRIPTION: \_\_\_\_\_  
NO. \_\_\_\_\_  
DRAWN: RLS  
DESIGNED: RLS  
CHECKED: RLS

PREPARED FOR:  
**LORSON, LLC**  
212 N. WAHSATCH AVE., SUITE 301  
COLORADO SPRINGS, COLORADO 80903  
CONTACT: JEFF MARK

PROJECT:  
**THE RIDGE AT LORSON RANCH FIL. NO. 2**  
FONTAINE BLVD. WALKWAY DR  
COLORADO SPRINGS, COLORADO

**STREET / STORM - NORTH AREA**  
**GRAY WOLF COURT**  
**STA 0+00 TO 7+30**



DATE:  
AUG 2, 2022

PROJECT NO.  
100.067

SHEET NUMBER  
C6.46

TOTAL SHEETS: 29

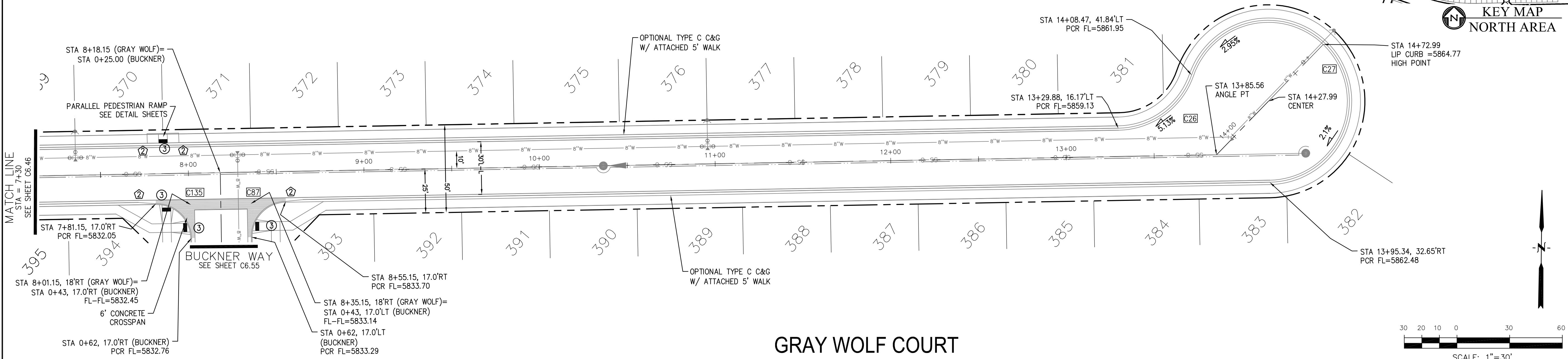
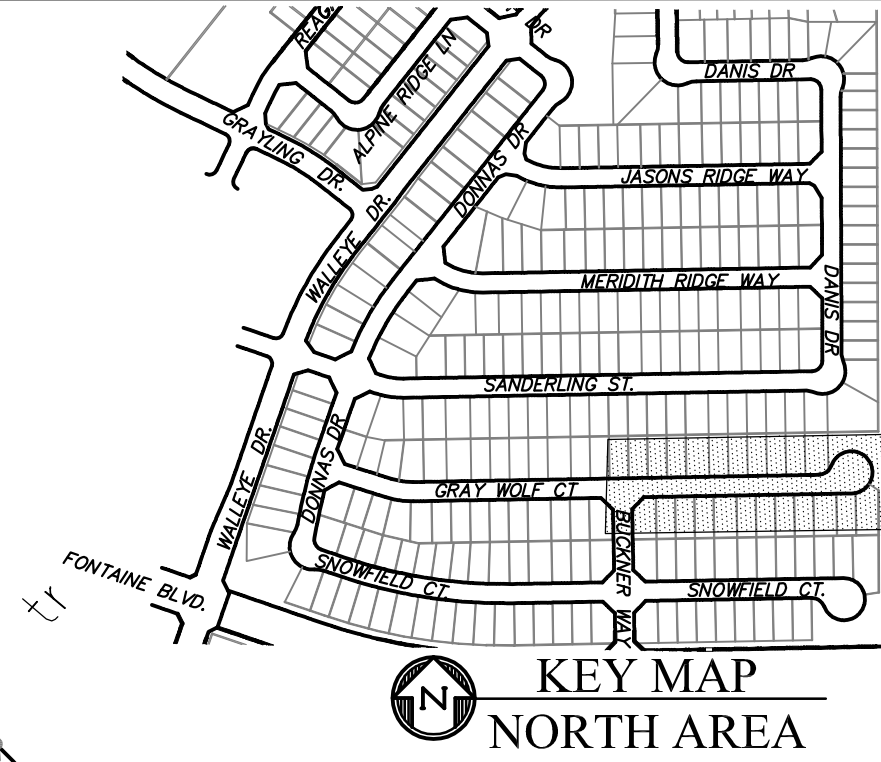


**NOTES**

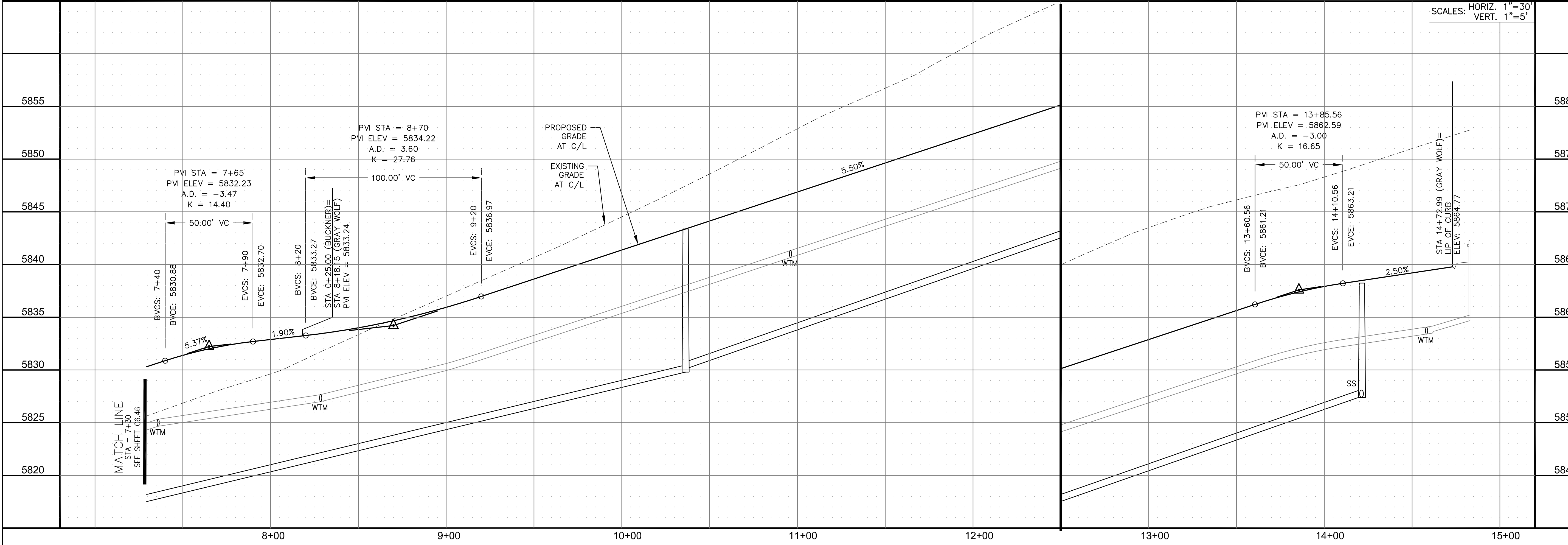
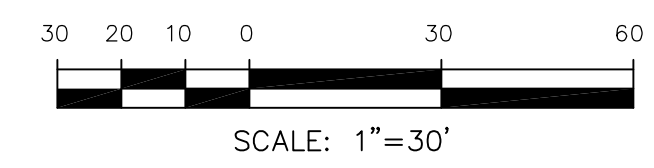
1. ALL SPOT ELEVATIONS ARE FLOW LINE UNLESS OTHERWISE NOTED.
2. SEE GRADING PLAN FOR GRADING INFORMATION.
3. ALL STORM SEWER SHALL BE CLASS III RCP AND IS PUBLIC.
4. ALL MHS SHALL BE TYPE 1 UNLESS OTHERWISE NOTED.

- ① CURVE DATA ID
- ② CURB TRANSITIONS
- ③ PEDESTRIAN RAMP, SEE SHEET C10.1

CURVE TABLE			
CURVE	LENGTH	RADIUS	DELTA
C26	54.98'	45.00	70°00'29"
C27	201.46'	46.17	250°00'43"
C87	31.42'	20.00	90°00'00"
C135	31.42'	20.00	90°00'00"



**GRAY WOLF COURT**



**CORE ENGINEERING GROUP**  
 15004 1ST AVENUE S.  
 BURNING WOOD, CO 80906  
 CONTACT: RICHARD L. SCHINDLER, P.E.  
 EMAIL: Rich@cegi.com

DATE: \_\_\_\_\_  
 DESCRIPTION: \_\_\_\_\_  
 NO. \_\_\_\_\_  
 PREPARED FOR: **LORSON, LLC**  
 212 N. WAHSATCH AVE., SUITE 301  
 COLORADO SPRINGS, COLORADO 80903  
 CONTACT: JEFF MARK

PROJECT: **THE RIDGE AT LORSON RANCH FIL. NO. 2**  
 FOR THE USE OF: **WALLEN DR**  
 COLORADO SPRINGS, COLORADO

DRAWN: RLS  
 DESIGNED: RLS  
 CHECKED: RLS

**STREET / STORM - NORTH AREA**  
**GRAY WOLF COURT**  
**STA 7+30 TO 14+72**

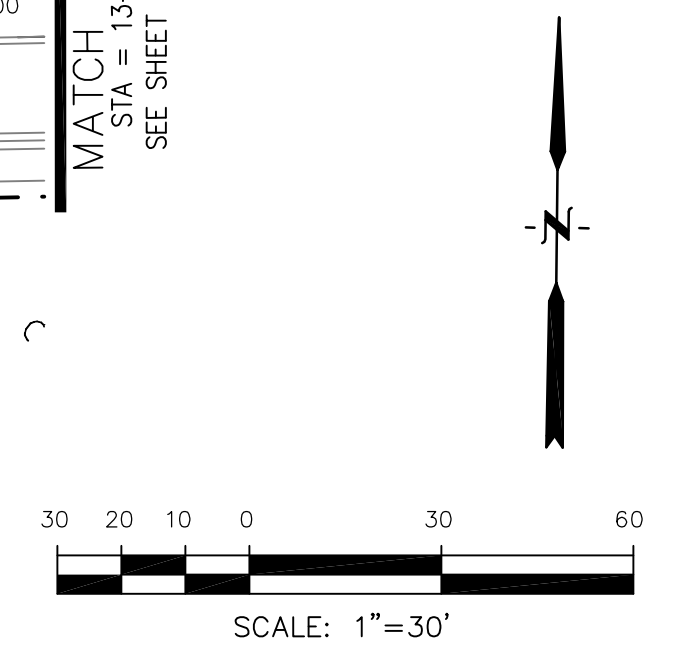
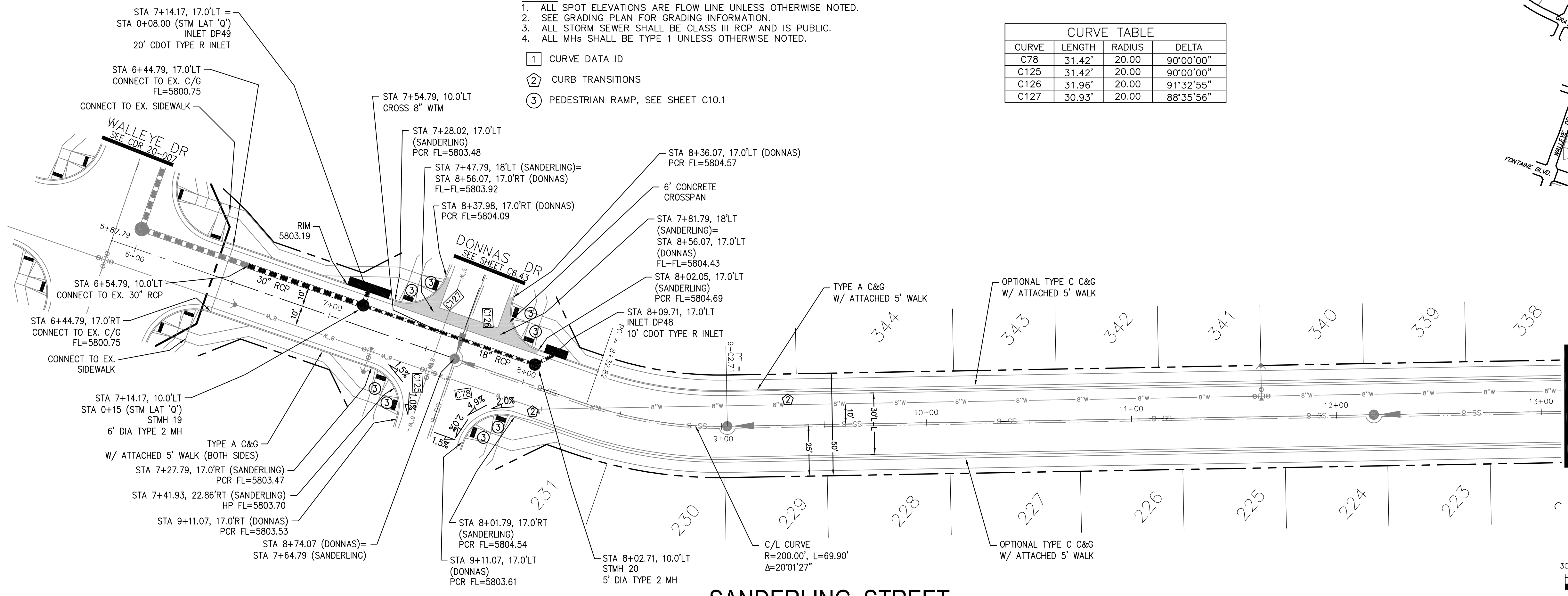
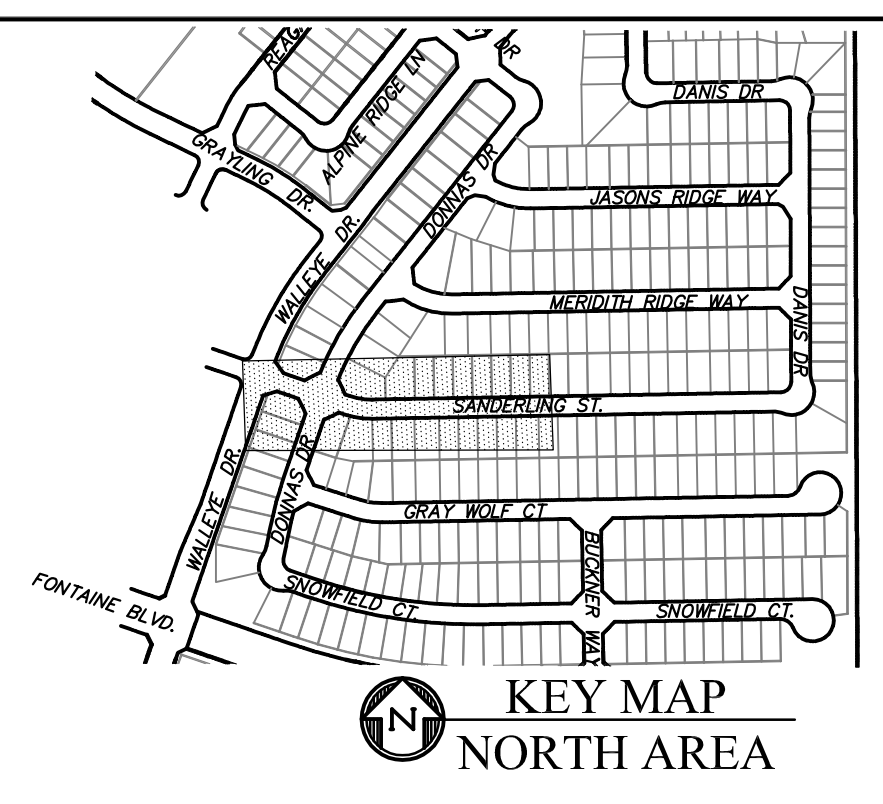


DATE: **AUG 2, 2022**  
 PROJECT NO: **100.067**  
 SHEET NUMBER: **C6.47**  
 TOTAL SHEETS: 29

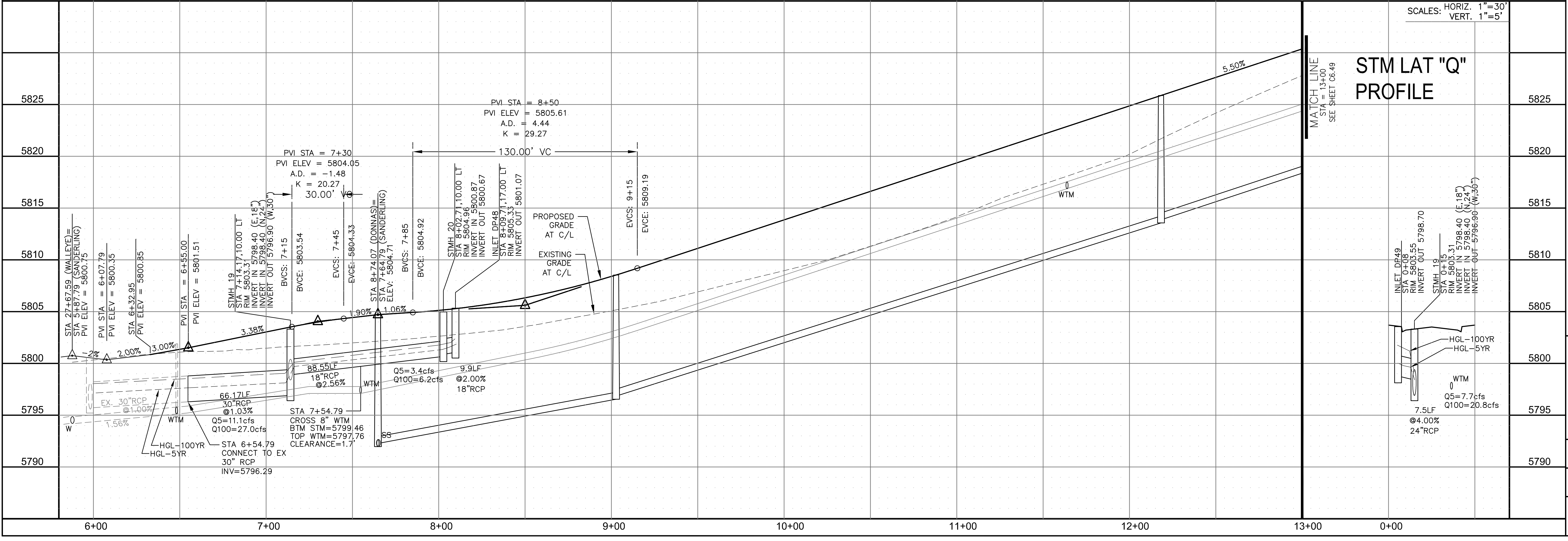
- NOTES**
1. ALL SPOT ELEVATIONS ARE FLOW LINE UNLESS OTHERWISE NOTED.
  2. SEE GRADING PLAN FOR GRADING INFORMATION.
  3. ALL STORM SEWER SHALL BE CLASS III RCP AND IS PUBLIC.
  4. ALL MHs SHALL BE TYPE 1 UNLESS OTHERWISE NOTED.

- 1 CURVE DATA ID
- 2 CURB TRANSITIONS
- 3 PEDESTRIAN RAMP, SEE SHEET C10.1

CURVE TABLE			
CURVE	LENGTH	RADIUS	DELTA
C78	31.42'	20.00	90°00'00"
C125	31.42'	20.00	90°00'00"
C126	31.96'	20.00	91°32'55"
C127	30.93'	20.00	88°35'56"



**SANDERLING STREET**




**CORE ENGINEERING GROUP**  
 15004 1ST AVENUE S.  
 BLDG 1000  
 BOULDER, CO 80506  
 CONTACT: RICHARD L. SCHINDLER, P.E.  
 EMAIL: Rich@cegi.com

DATE: \_\_\_\_\_  
 DESCRIPTION: \_\_\_\_\_  
 NO.: \_\_\_\_\_

PREPARED FOR:  
**LORSON, LLC**  
 212 N. WAHSATCH AVE, SUITE 301  
 COLORADO SPRINGS, COLORADO 80903  
 PROJECT:  
**THE RIDGE AT LORSON**  
 RANCH FIL. NO. 2  
 FOUNDATION, WALLEYE DR  
 COLORADO SPRINGS, COLORADO  
 CONTACT: JEFF MARK

DRAWN: RLS  
 DESIGNED: RLS  
 CHECKED: RLS

**STREET / STORM - NORTH AREA**  
**SANDERLING STREET**  
**STA 6+44 TO 13+00**



DATE:  
**AUG 2, 2022**

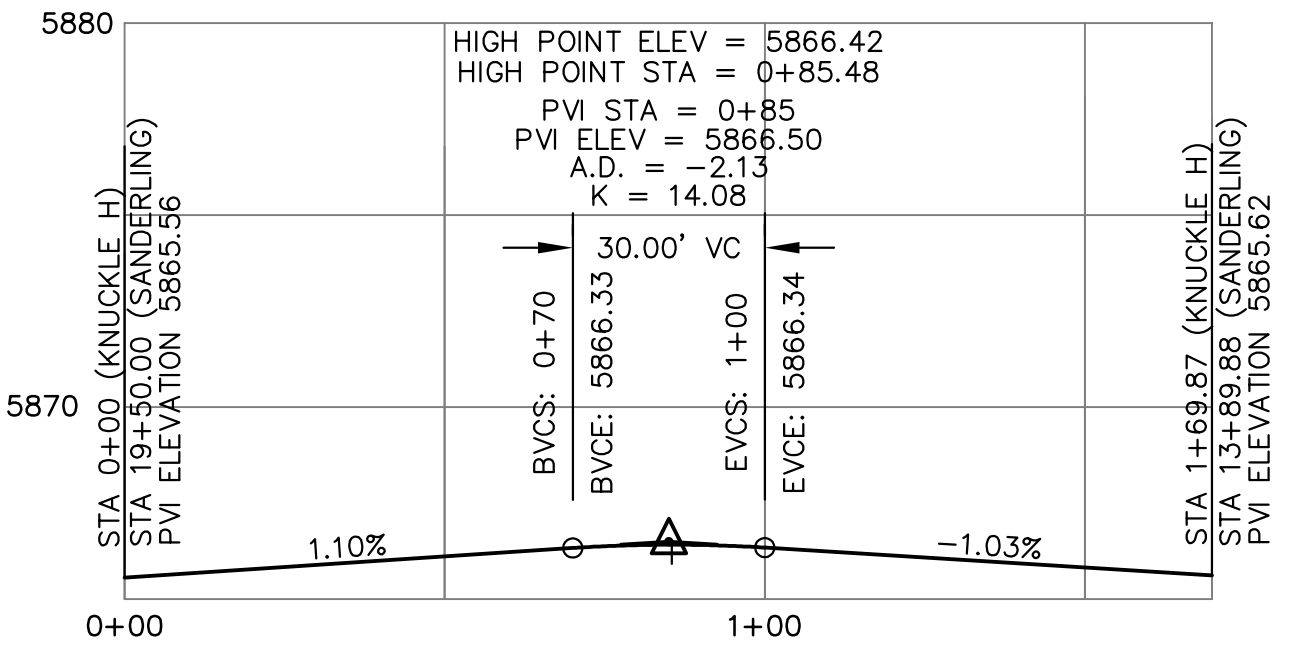
PROJECT NO.  
**100.067**

SHEET NUMBER  
**C6.48**

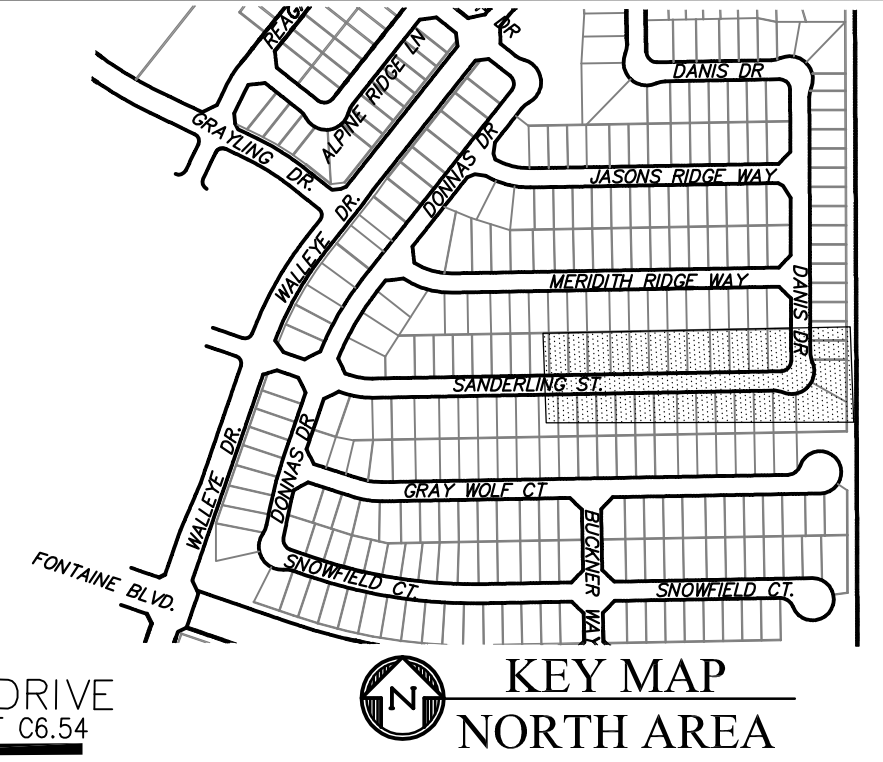
TOTAL SHEETS: 29

- NOTES**
1. ALL SPOT ELEVATIONS ARE FLOW LINE UNLESS OTHERWISE NOTED.
  2. SEE GRADING PLAN FOR GRADING INFORMATION.
  3. ALL STORM SEWER SHALL BE CLASS III RCP AND IS PUBLIC.
  4. ALL MHS SHALL BE TYPE 1 UNLESS OTHERWISE NOTED.

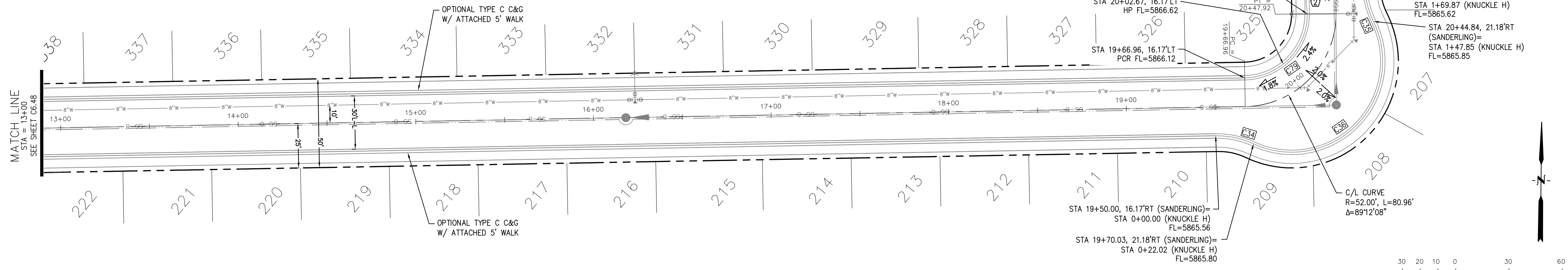
- 1 CURVE DATA ID
- 2 CURB TRANSITIONS
- 3 PEDESTRIAN RAMP, SEE SHEET C10.1



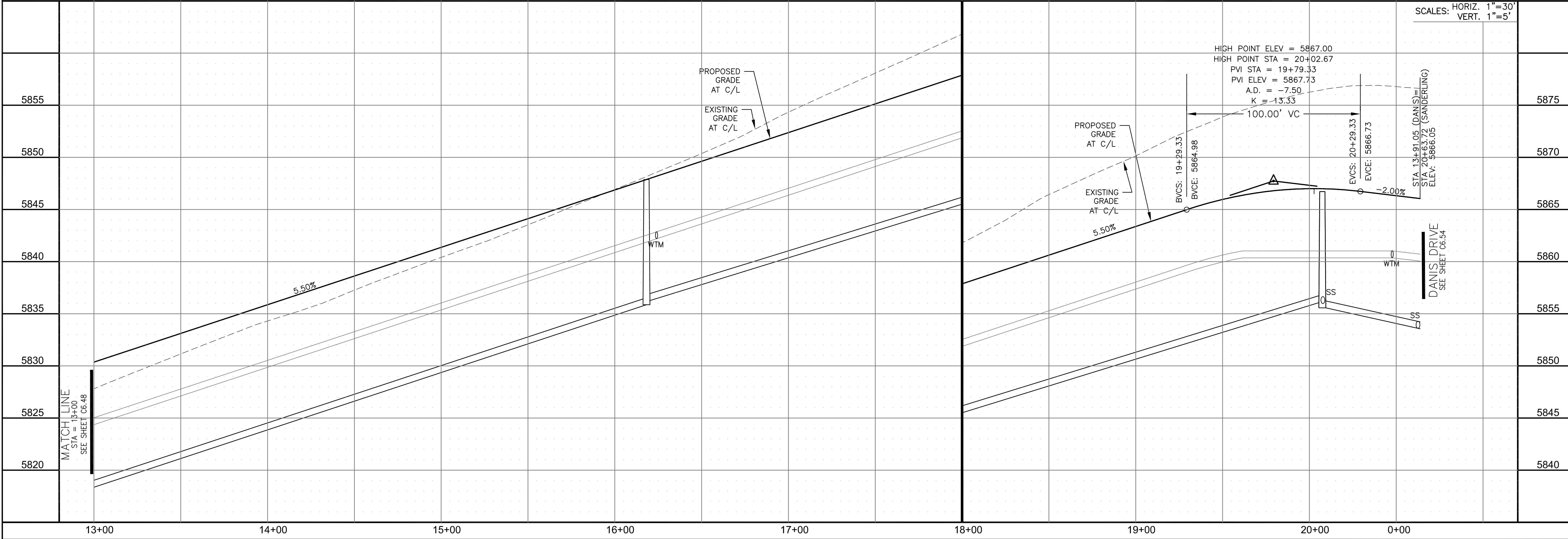
CURVE TABLE			
CURVE	LENGTH	RADIUS	DELTA
C34	22.02'	48.83	25°50'31"
C35	22.02'	48.83	25°50'31"
C36	125.82'	51.17	140°53'09"
C79	55.78'	35.83	89°12'08"



**KNUCKLE "H" FL PROFILE**



**SANDERLING STREET**




**CORE ENGINEERING GROUP**  
 15004 1ST AVENUE S.  
 BLDG 79 570, 1100  
 CONTACT: RICHARD L. SCHINDLER, P.E.  
 EMAIL: Rich@cegi.com

DATE: \_\_\_\_\_  
 DESCRIPTION: \_\_\_\_\_  
 NO. \_\_\_\_\_  
 PREPARED FOR: **LORSON, LLC**  
 212 N. WAHSATCH AVE, SUITE 301  
 COLORADO SPRINGS, COLORADO 80903  
 CONTACT: JEFF MARK  
 PROJECT: **THE RIDGE AT LORSON RANCH FIL. NO. 2**  
 FOR THE: **AD. WALKER, P.E.**  
 COLORADO SPRINGS, COLORADO  
 (719) 635-3200  
 CONTACT: JEFF MARK

DRAWN: RLS  
 DESIGNED: RLS  
 CHECKED: RLS

**STREET / STORM - NORTH AREA**  
**SANDERLING STREET**  
**STA 13+00 TO 20+63**



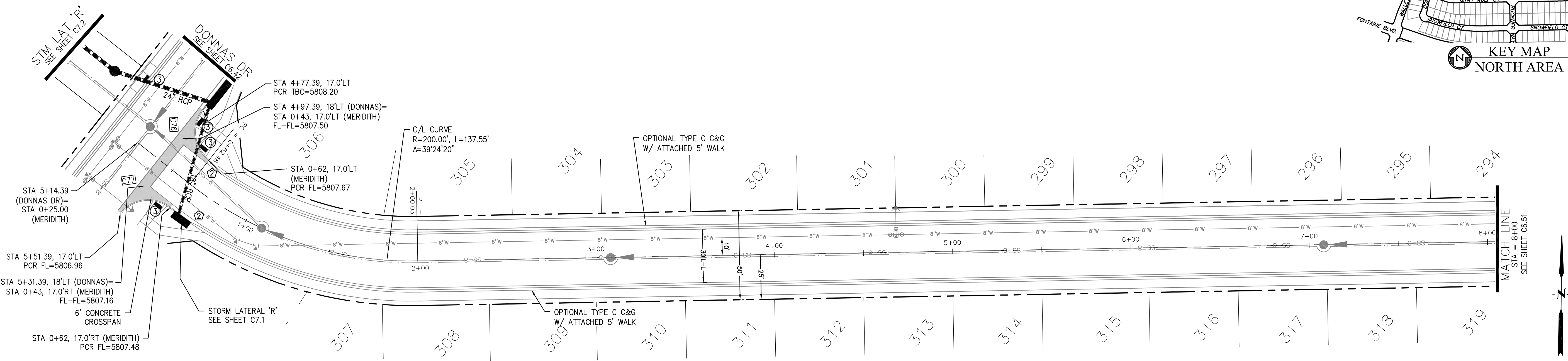
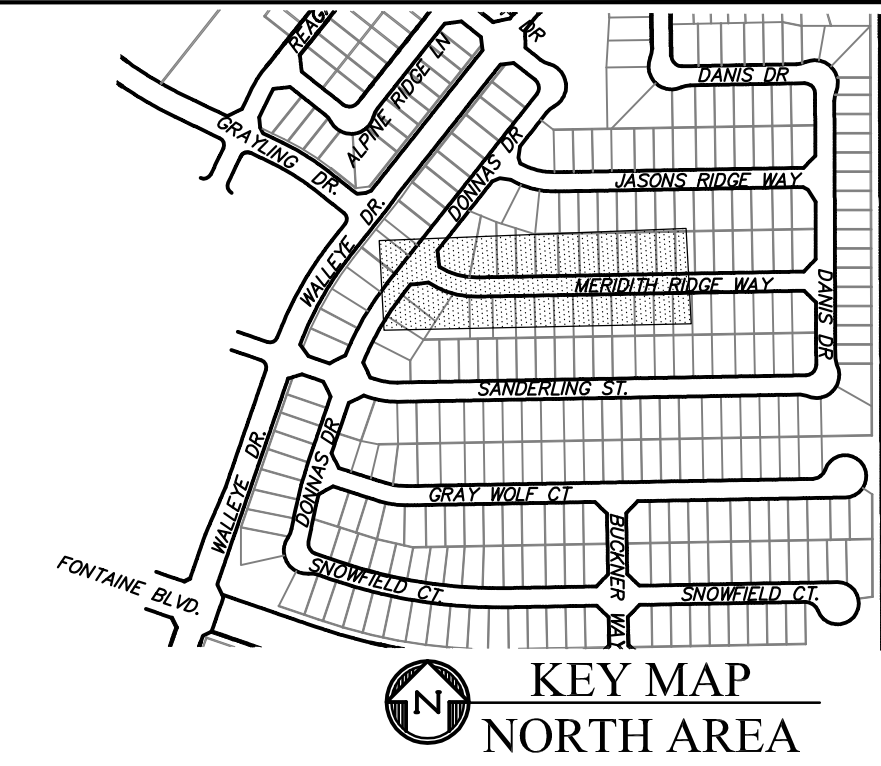
DATE: **AUG 2, 2022**  
 PROJECT NO. **100.067**  
 SHEET NUMBER **C6.49**  
 TOTAL SHEETS: 29

**NOTES**

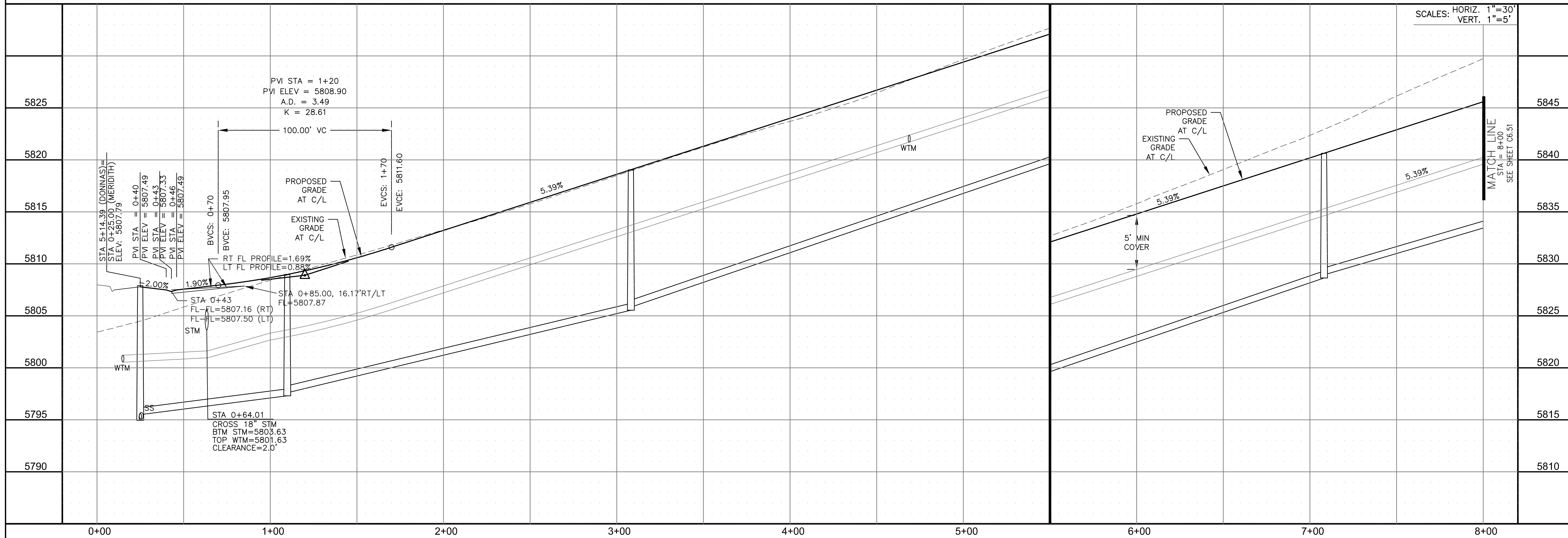
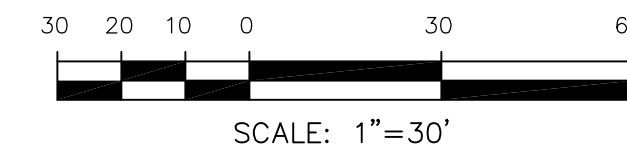
1. ALL SPOT ELEVATIONS ARE FLOW LINE UNLESS OTHERWISE NOTED.
2. SEE GRADING PLAN FOR GRADING INFORMATION.
3. ALL STORM SEWER SHALL BE CLASS III RCP AND IS PUBLIC.
4. ALL MHS SHALL BE TYPE 1 UNLESS OTHERWISE NOTED.

- ① CURVE DATA ID
- ② CURB TRANSITIONS
- ③ PEDESTRIAN RAMP, SEE SHEET C10.1

CURVE TABLE			
CURVE	LENGTH	RADIUS	DELTA
C76	31.36'	20.00	89°49'51"
C77	31.46'	20.00	90°06'59"



**MERIDITH RIDGE WAY**



**CORE ENGINEERING GROUP**  
 15004 1ST AVENUE S.  
 BURNING WOOD, CO 80903  
 CONTACT: RICHARD L. SCHINDLER, P.E.  
 EMAIL: Rich@cegi.com

DATE: \_\_\_\_\_  
 DESCRIPTION: \_\_\_\_\_  
 NO. \_\_\_\_\_  
 PREPARED FOR: **LORSON, LLC**  
 212 N. WAHSATCH AVE, SUITE 301  
 COLORADO SPRINGS, COLORADO 80903  
 CONTACT: JEFF MARK

PROJECT: **THE RIDGE AT LORSON RANCH FIL. NO. 2**  
 FOR THE: JUD. WALKER JR.  
 COLORADO SPRINGS, COLORADO

DRAWN: RLS  
 DESIGNED: RLS  
 CHECKED: RLS

**STREET / STORM - NORTH AREA**  
**MERIDITH RIDGE WAY**  
**STA 0+00 TO 8+00**



DATE: **AUG 2, 2022**

PROJECT NO. **100.067**

SHEET NUMBER **C6.50**

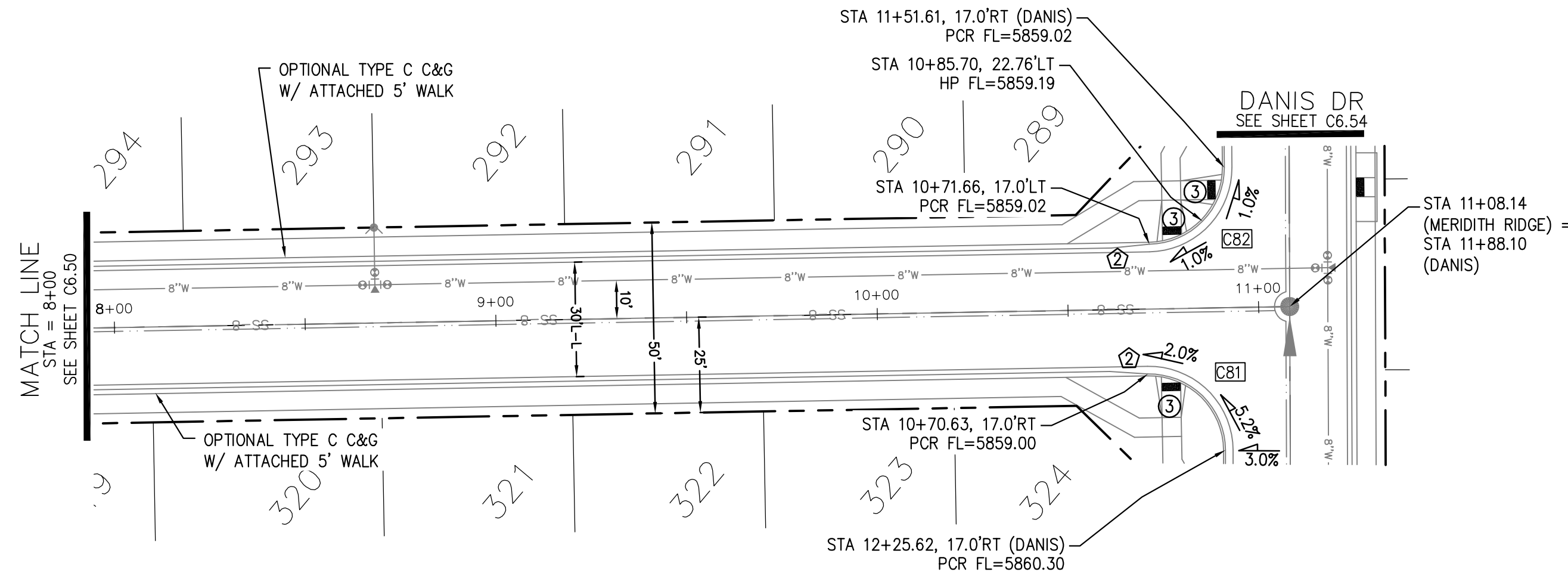
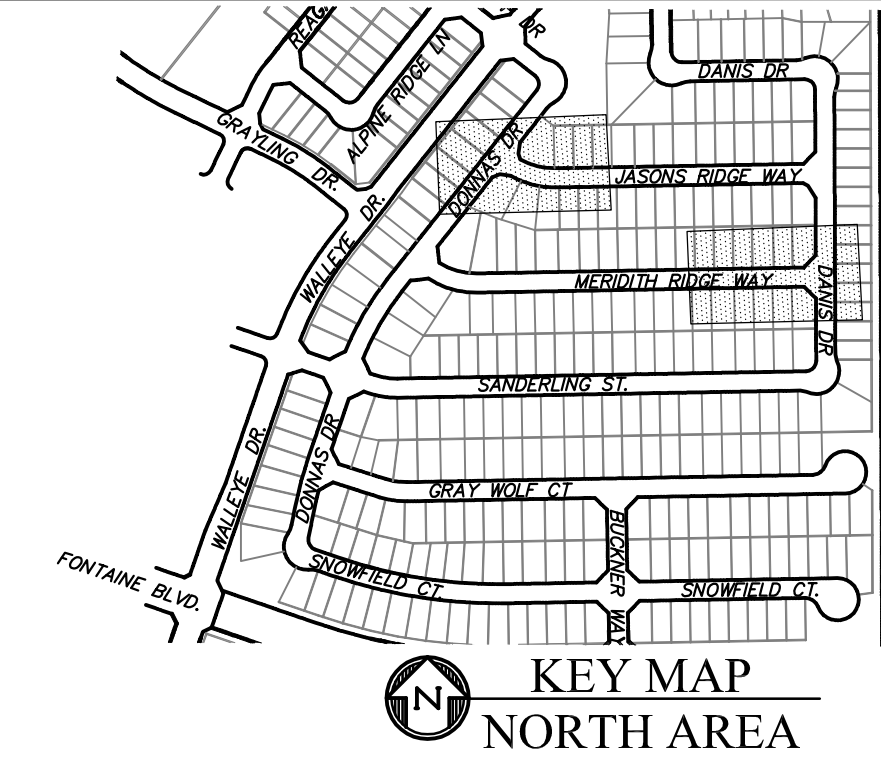
TOTAL SHEETS: 29

**NOTES**

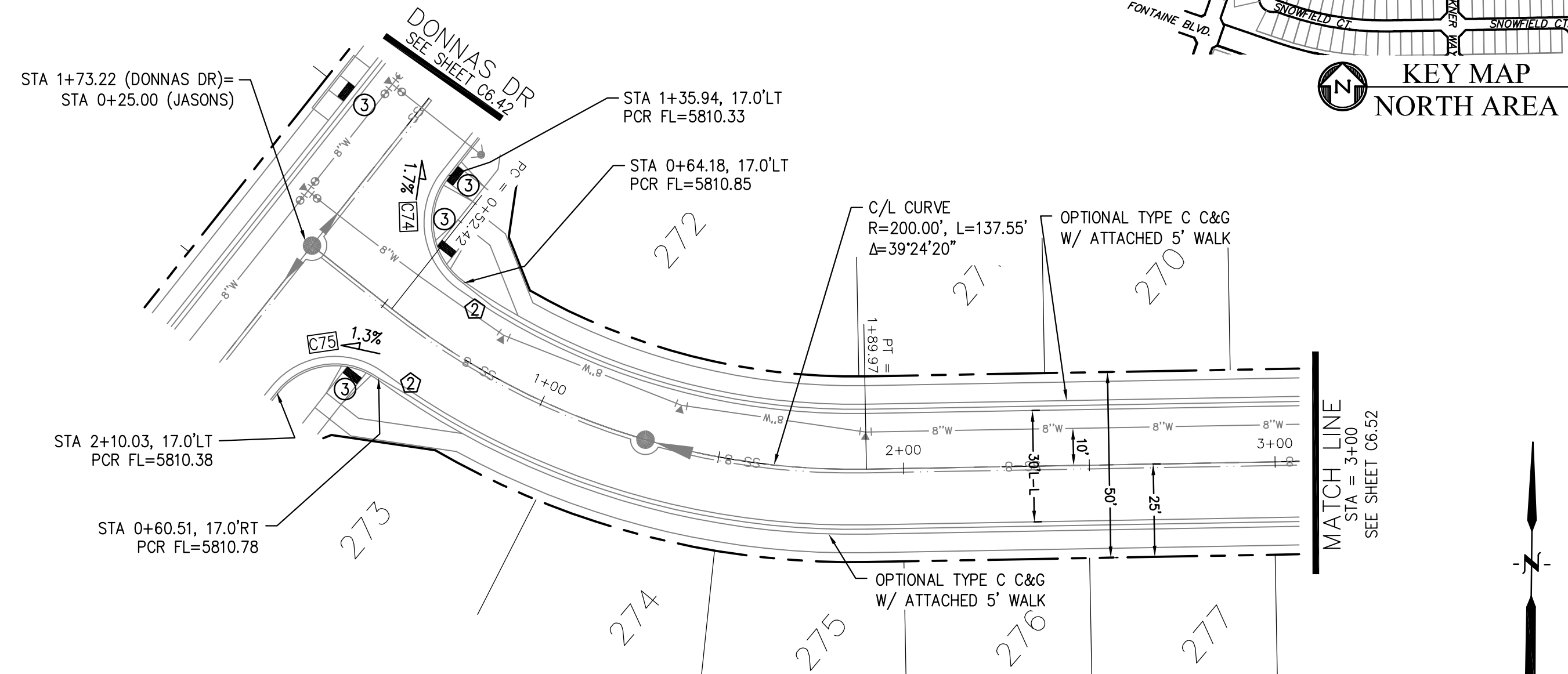
1. ALL SPOT ELEVATIONS ARE FLOW LINE UNLESS OTHERWISE NOTED.
2. SEE GRADING PLAN FOR GRADING INFORMATION.
3. ALL STORM SEWER SHALL BE CLASS III RCP AND IS PUBLIC.
4. ALL MHS SHALL BE TYPE 1 UNLESS OTHERWISE NOTED.

- ① CURVE DATA ID
- ② CURB TRANSITIONS
- ③ PEDESTRIAN RAMP, SEE SHEET C10.1

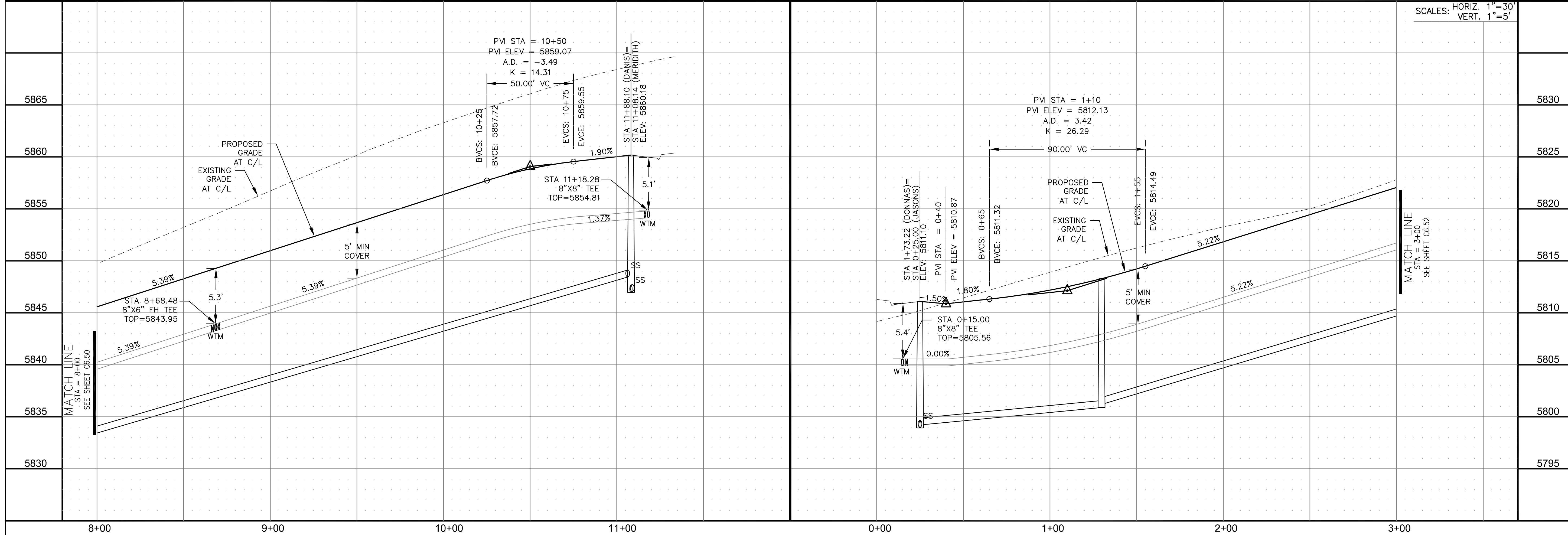
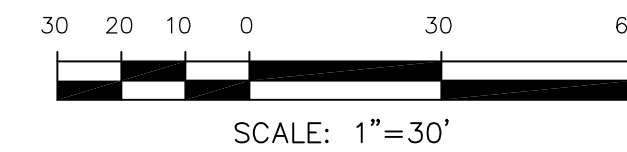
CURVE TABLE			
CURVE	LENGTH	RADIUS	DELTA
C74	32.59'	20.00	93°22'15"
C75	30.61'	20.00	87°40'56"
C81	31.69'	20.00	90°47'52"
C82	31.14'	20.00	89°12'08"



**MERIDITH RIDGE WAY**



**JASONS RIDGE WAY**




**CORE ENGINEERING GROUP**  
 15004 1ST AVENUE S.  
 BURNING WOOD, CO 80906  
 PH: 719.570.1100  
 CONTACT: RICHARD L. SCHINDLER, P.E.  
 EMAIL: Rich@cegi.com

DATE: \_\_\_\_\_  
 DESCRIPTION: \_\_\_\_\_  
 NO: \_\_\_\_\_  
 DRAWN: RLS  
 DESIGNED: RLS  
 CHECKED: RLS

PREPARED FOR:  
**LORSON, LLC**  
 212 N. WAHSATCH AVE, SUITE 301  
 COLORADO SPRINGS, COLORADO 80903  
 CONTACT: JEFF MARK

PROJECT:  
**THE RIDGE AT LORSON RANCH FIL. NO. 2**  
 FOR THE 1/2 AC. WALKWAY AND RAMP  
 COLORADO SPRINGS, COLORADO



DATE:  
 AUG 2, 2022

PROJECT NO.  
 100.067  
 SHEET NUMBER  
 C6.51  
 TOTAL SHEETS: 29

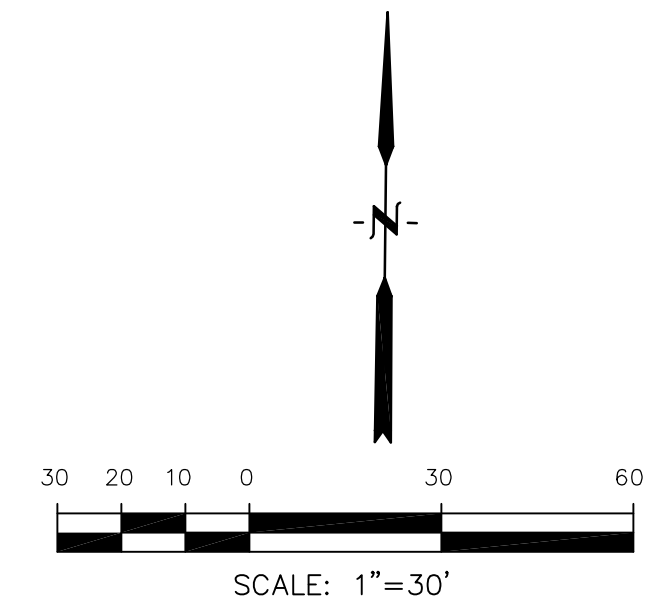
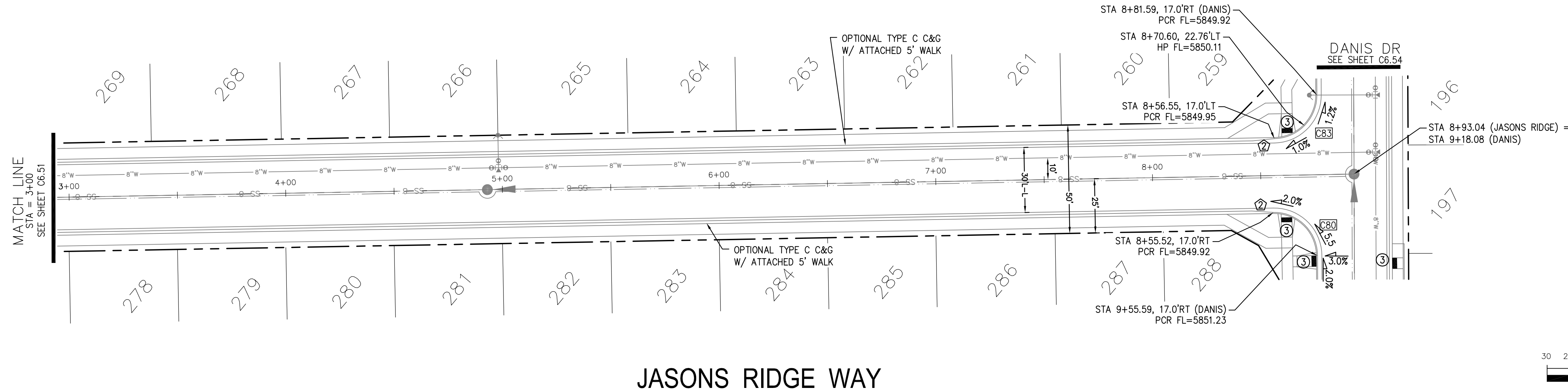
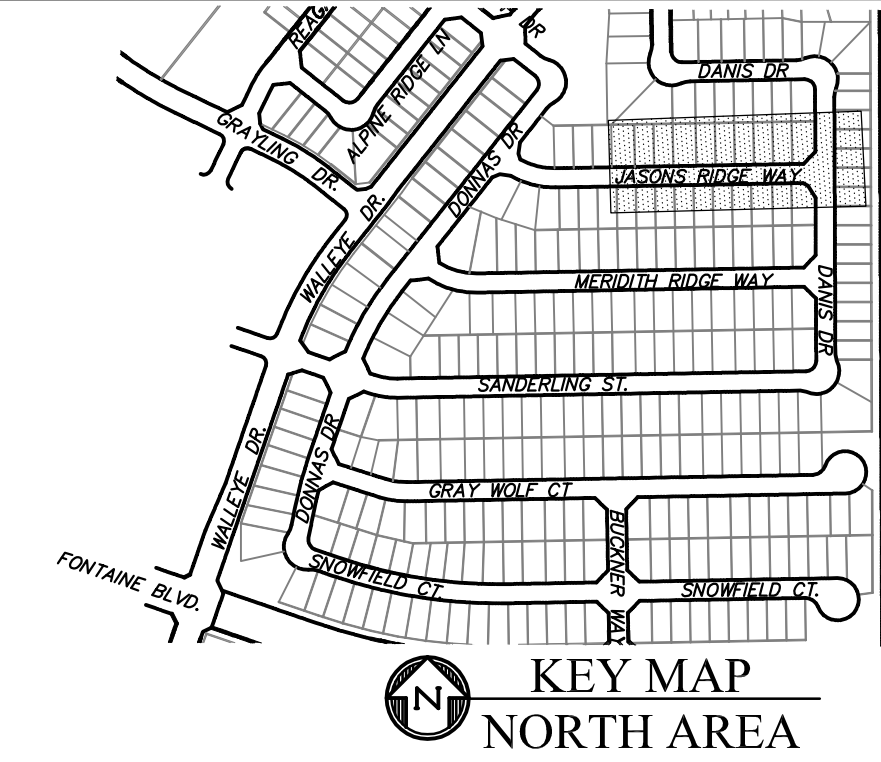
STREET / STORM - NORTH AREA  
 MERIDITH RIDGE WY / JASONS RIDGE WY  
 STA 8+00 TO 11+08

**NOTES**

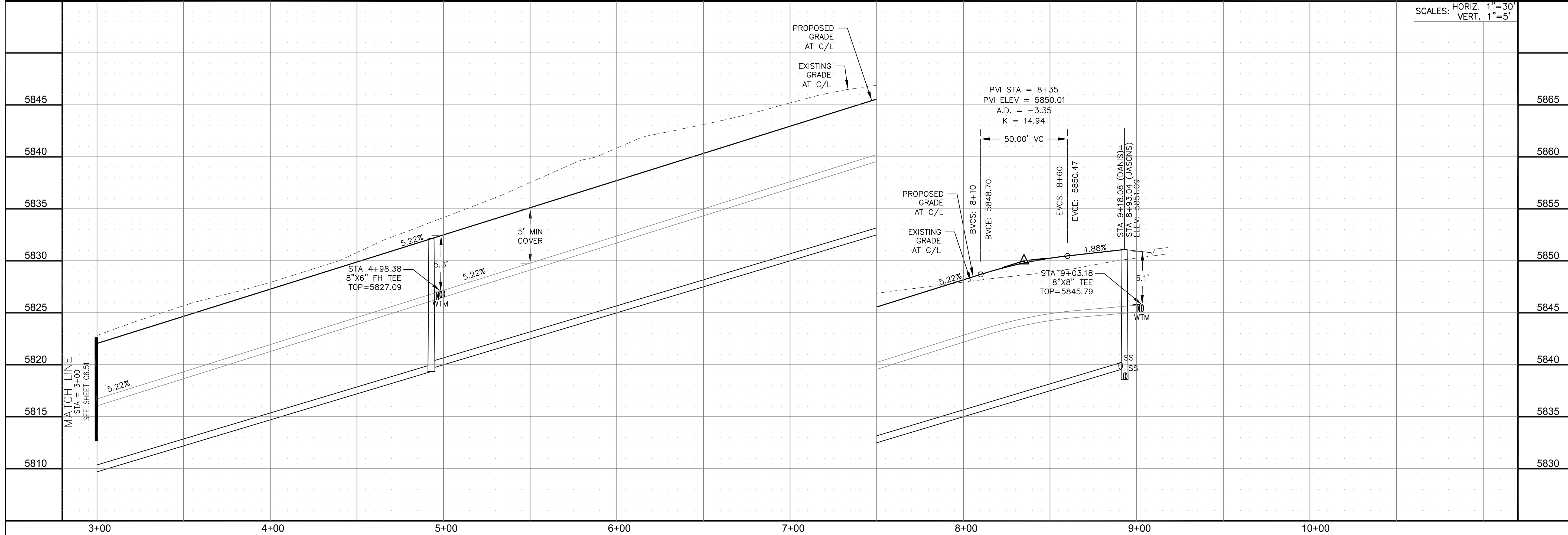
1. ALL SPOT ELEVATIONS ARE FLOW LINE UNLESS OTHERWISE NOTED.
2. SEE GRADING PLAN FOR GRADING INFORMATION.
3. ALL STORM SEWER SHALL BE CLASS III RCP AND IS PUBLIC.
4. ALL MHS SHALL BE TYPE 1 UNLESS OTHERWISE NOTED.

- ① CURVE DATA ID
- ② CURB TRANSITIONS
- ③ PEDESTRIAN RAMP, SEE SHEET C10.1

CURVE TABLE			
CURVE	LENGTH	RADIUS	DELTA
C80	31.69'	20.00	90°47'52"
C83	31.14'	20.00	89°12'08"



**JASONS RIDGE WAY**




SCALES: HORIZ. 1"=30'  
VERT. 1"=5'

**CORE ENGINEERING GROUP**  
15004 1ST AVENUE S.  
DENVER, CO 80206  
PHONE: 719.570.1100  
CONTACT: RICHARD L. SCHINDLER, P.E.  
EMAIL: Rich@cegi.com

DATE: \_\_\_\_\_  
DESCRIPTION: \_\_\_\_\_  
NO. \_\_\_\_\_  
PROJECT: **THE RIDGE AT LORSON RANCH FIL. NO. 2**  
FOR THE: LORSON, LLC  
212 N. WAHSATCH AVE., SUITE 301  
COLORADO SPRINGS, COLORADO 80903  
CONTACT: JEFF MARK

DRAWN: RLS  
DESIGNED: RLS  
CHECKED: RLS

**STREET / STORM - NORTH AREA**  
**JASONS RIDGE WAY**  
**STA 3+00 TO 8+93**



DATE: **AUG 2, 2022**

PROJECT NO. **100.067**

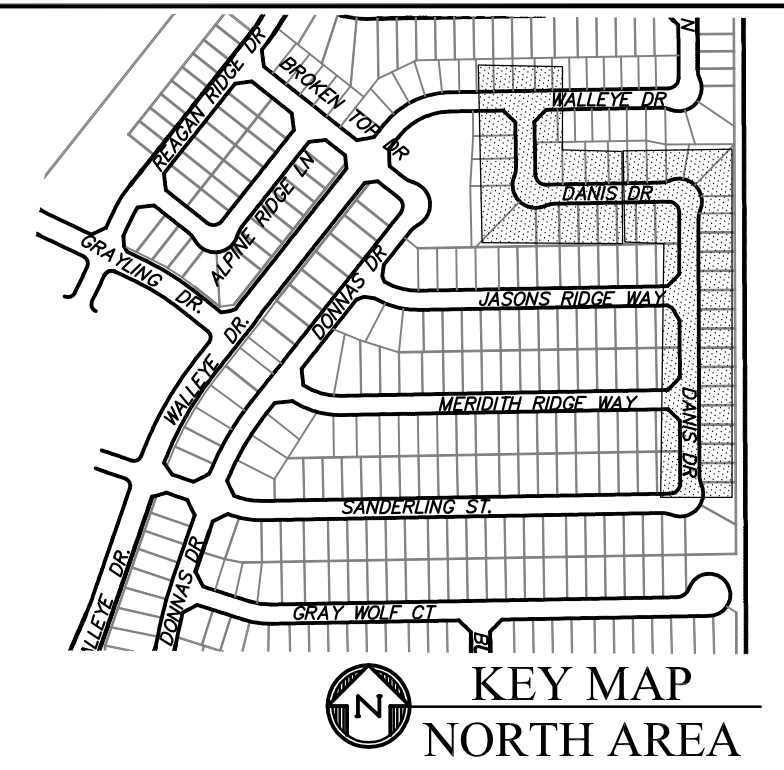
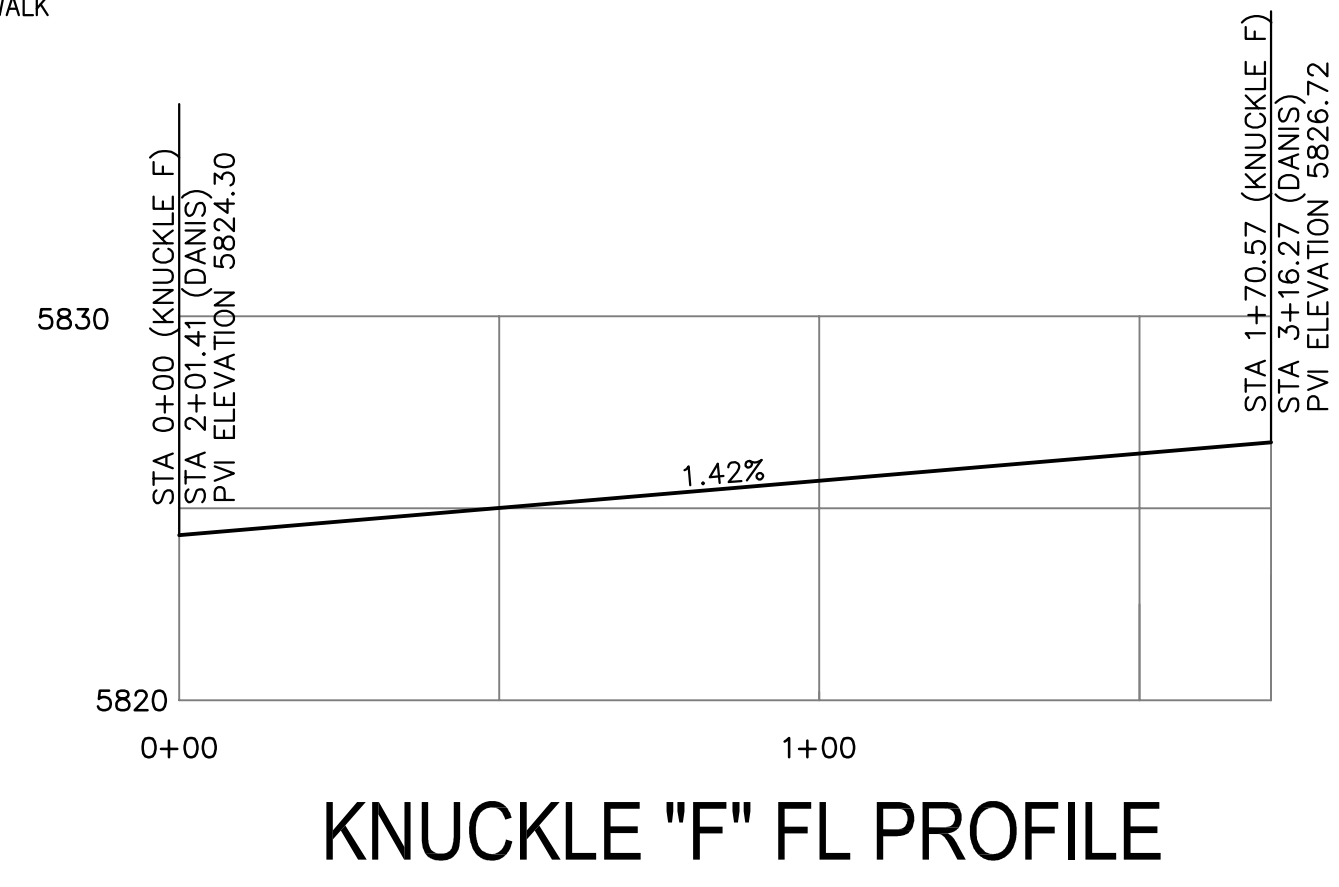
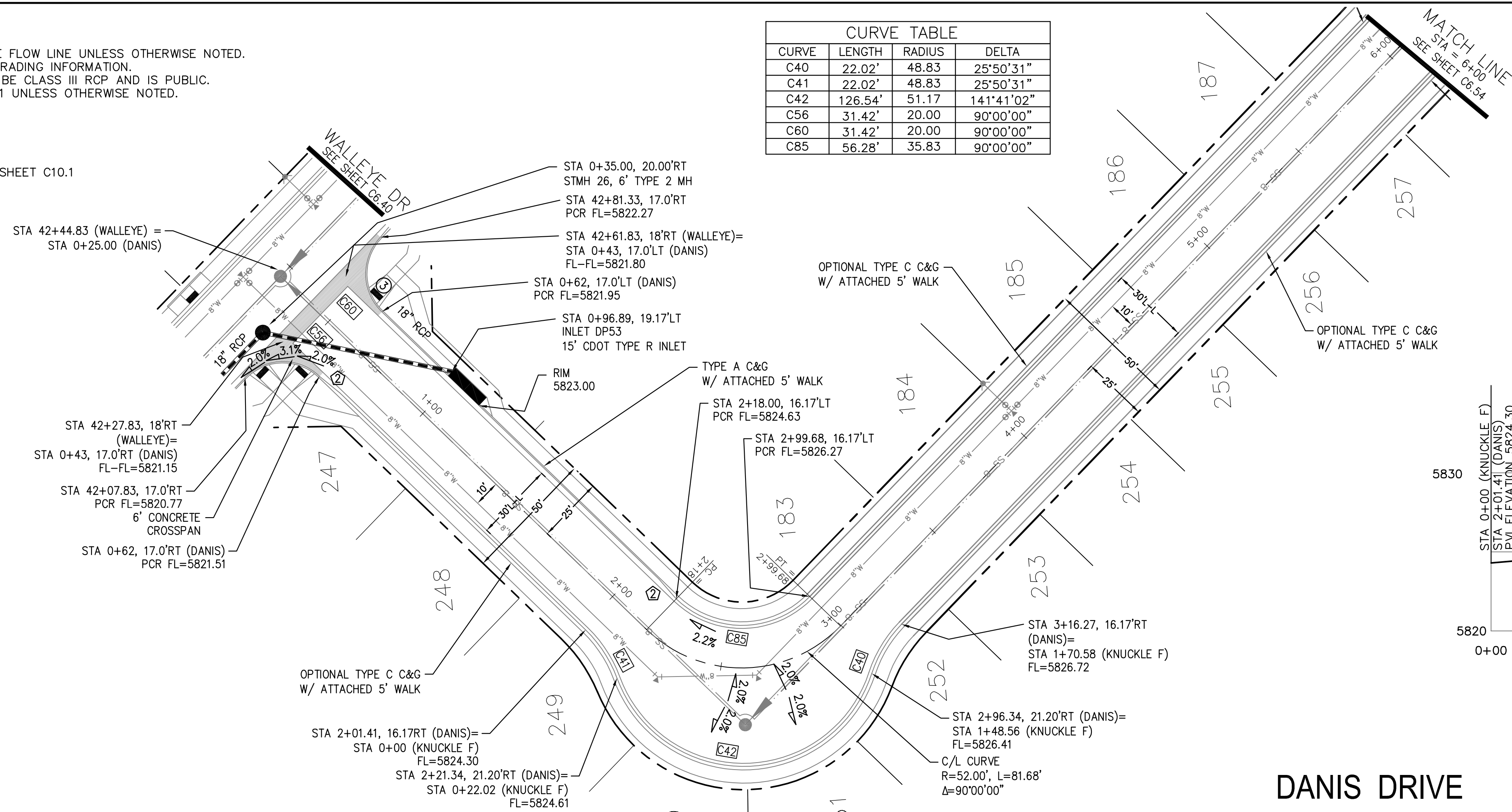
SHEET NUMBER **C6.52**

TOTAL SHEETS: 29

- NOTES
1. ALL SPOT ELEVATIONS ARE FLOW LINE UNLESS OTHERWISE NOTED.
  2. SEE GRADING PLAN FOR GRADING INFORMATION.
  3. ALL STORM SEWER SHALL BE CLASS III RCP AND IS PUBLIC.
  4. ALL MHS SHALL BE TYPE 1 UNLESS OTHERWISE NOTED.

- ① CURVE DATA ID
- ② CURB TRANSITIONS
- ③ PEDESTRIAN RAMP, SEE SHEET C10.1

CURVE	LENGTH	RADIUS	DELTA
C40	22.02'	48.83	25°50'31"
C41	22.02'	48.83	25°50'31"
C42	126.54'	51.17	141°41'02"
C56	31.42'	20.00	90°00'00"
C60	31.42'	20.00	90°00'00"
C85	56.28'	35.83	90°00'00"



**CORE ENGINEERING GROUP**  
 15004 1ST AVENUE S.  
 BIRMGHAM, AL 35206  
 PH: 205.970.1100  
 CONTACT: RICHARD L. SCHINDLER, P.E.  
 EMAIL: Rich@cegi.com

DATE: \_\_\_\_\_

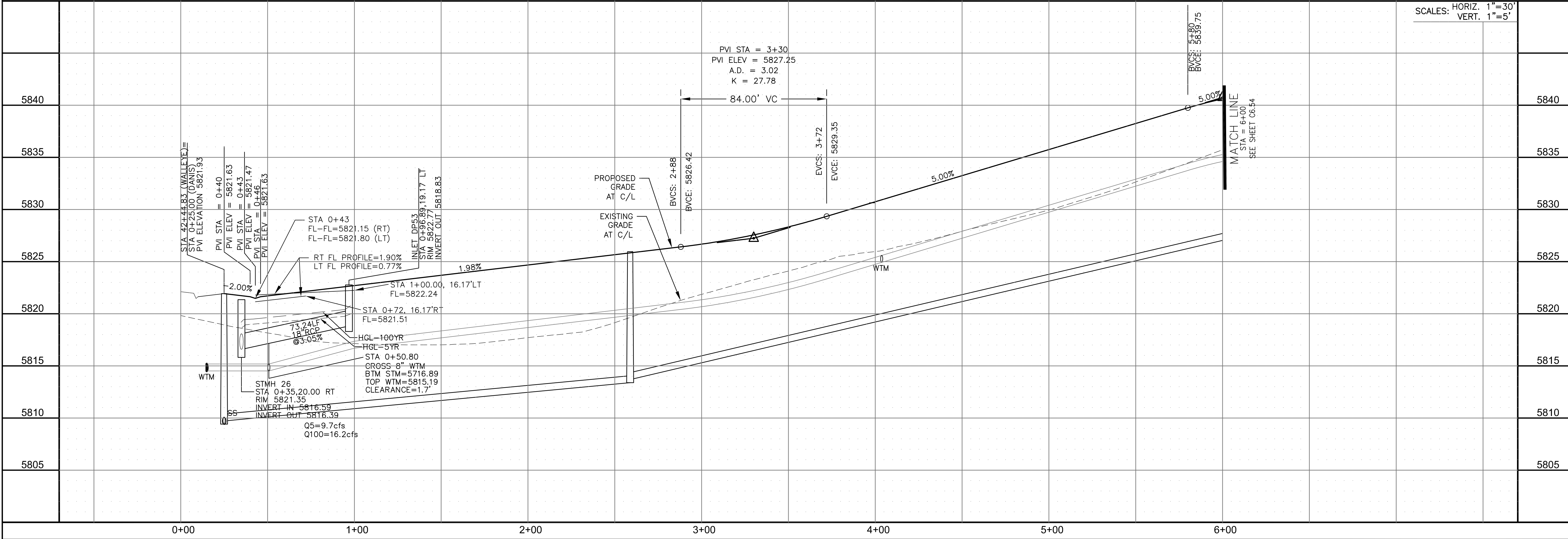
DESCRIPTION: \_\_\_\_\_

NO. \_\_\_\_\_

PROJECT: **THE RIDGE AT LORSON RANCH FIL. NO. 2**  
 212 N. WAHSATCH AVE., SUITE 301  
 COLORADO SPRINGS, COLORADO 80903  
 COLORADO SPRINGS, COLORADO  
 CONTACT: JEFF MARK

PREPARED FOR: **LORSON, LLC**  
 212 N. WAHSATCH AVE., SUITE 301  
 COLORADO SPRINGS, COLORADO 80903  
 CONTACT: JEFF MARK

DRAWN: RLS  
 DESIGNED: RLS  
 CHECKED: RLS



STREET / STORM - NORTH AREA  
 DANIS DRIVE  
 STA 0+00 TO 6+00


SCALES: HORIZ. 1"=30'  
 VERT. 1"=5'

DATE: AUG 2, 2022

PROJECT NO. 100.067

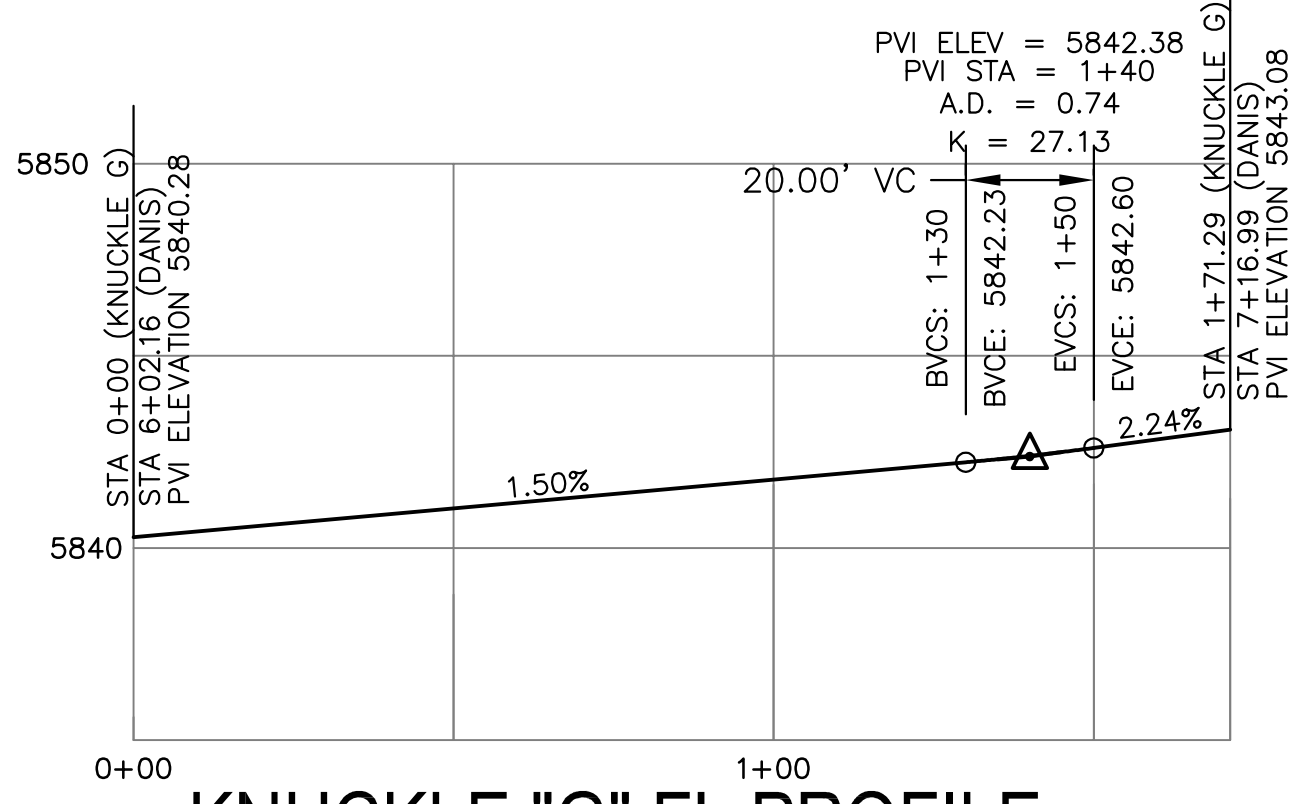
SHEET NUMBER C6.53

TOTAL SHEETS: 29

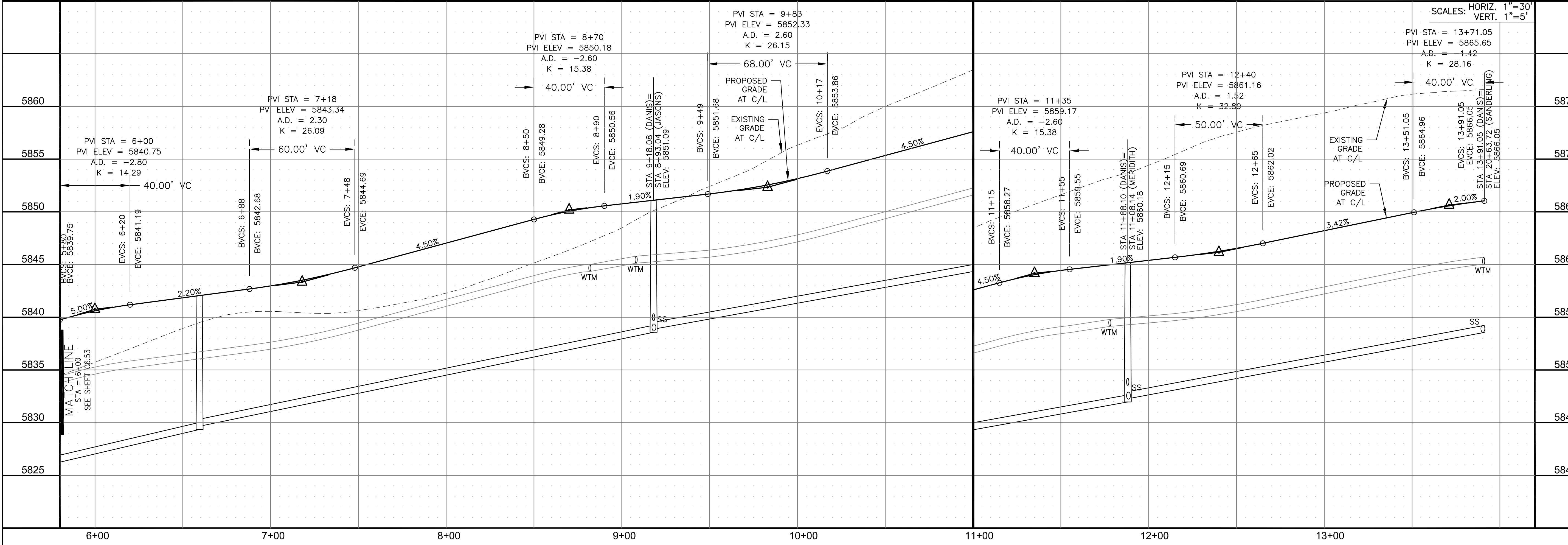
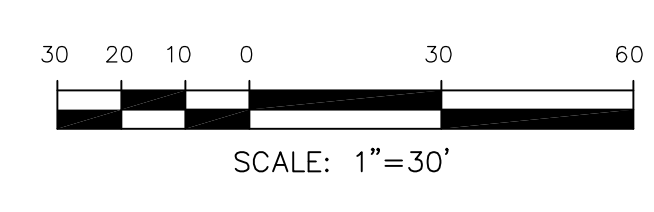
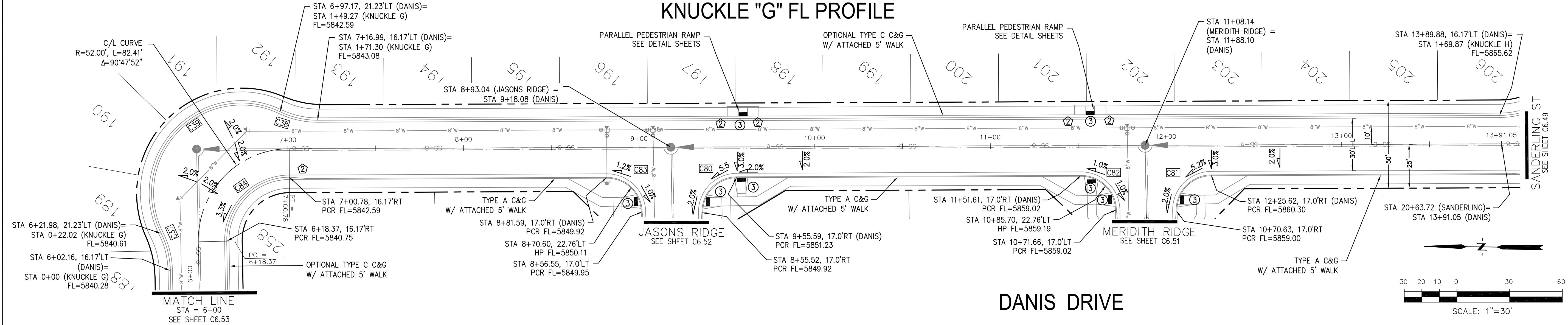


- NOTES**
1. ALL SPOT ELEVATIONS ARE FLOW LINE UNLESS OTHERWISE NOTED.
  2. SEE GRADING PLAN FOR GRADING INFORMATION.
  3. ALL STORM SEWER SHALL BE CLASS III RCP AND IS PUBLIC.
  4. ALL MHS SHALL BE TYPE 1 UNLESS OTHERWISE NOTED.

- ① CURVE DATA ID
- ② CURB TRANSITIONS
- ③ PEDESTRIAN RAMP, SEE SHEET C10.1



CURVE	LENGTH	RADIUS	DELTA
C37	22.02'	48.83	25°50'31"
C38	22.02'	48.83	25°50'31"
C39	127.25'	51.17	142°28'54"
C80	31.69'	20.00	90°47'52"
C81	31.69'	20.00	90°47'52"
C82	31.14'	20.00	89°12'08"
C83	31.14'	20.00	89°12'08"
C84	56.78'	35.83	90°47'52"




**CORE ENGINEERING GROUP**  
 15004 1ST AVENUE S.  
 BLDG 719 S701100  
 COLORADO SPRINGS, COLORADO 80903  
 CONTACT: RICHARD L. SCHINDLER, P.E.  
 EMAIL: Rich@ceg1.com

DATE: \_\_\_\_\_  
 DESCRIPTION: \_\_\_\_\_  
 NO: \_\_\_\_\_  
 DRAWN: RLS  
 DESIGNED: RLS  
 CHECKED: RLS

PREPARED FOR:  
**LORSON, LLC**  
 212 N. WAHSATCH AVE, SUITE 301  
 COLORADO SPRINGS, COLORADO 80903  
 CONTACT: JEFF MARK

PROJECT:  
**THE RIDGE AT LORSON RANCH FIL. NO. 2**  
 FOR THE USE OF WALKLE PARK  
 COLORADO SPRINGS, COLORADO



DATE:  
 AUG 2, 2022

PROJECT NO.  
 100.067

SHEET NUMBER  
 C6.54

TOTAL SHEETS: 29

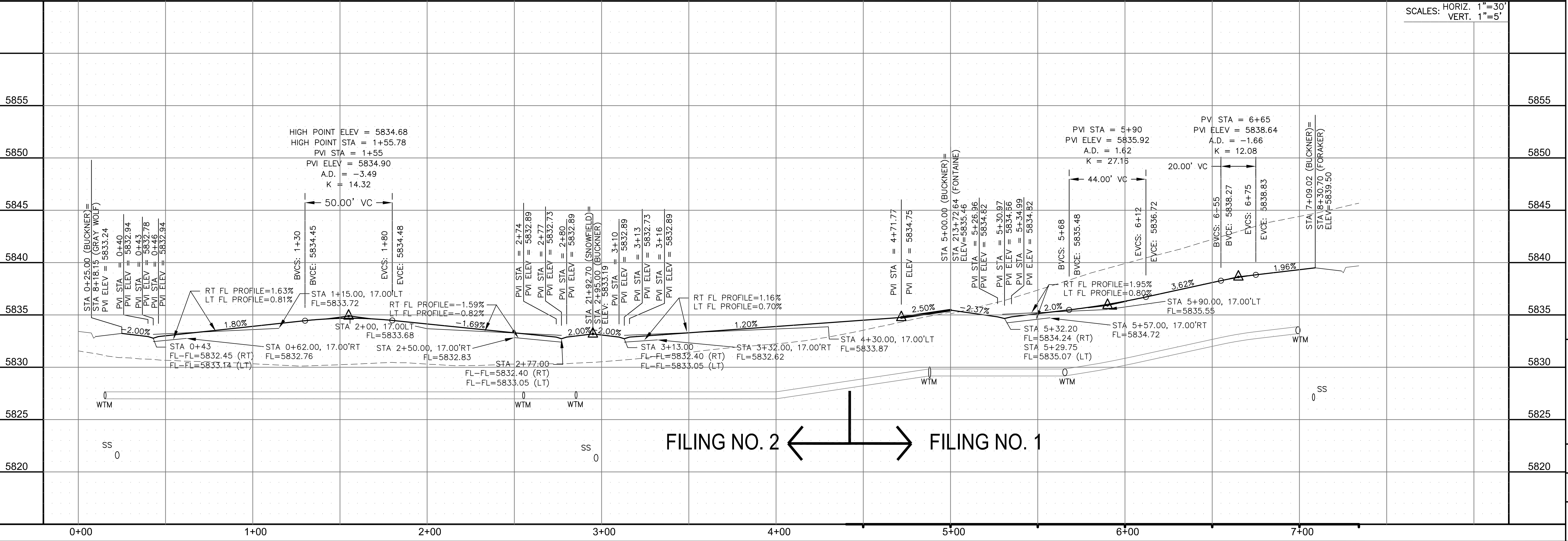
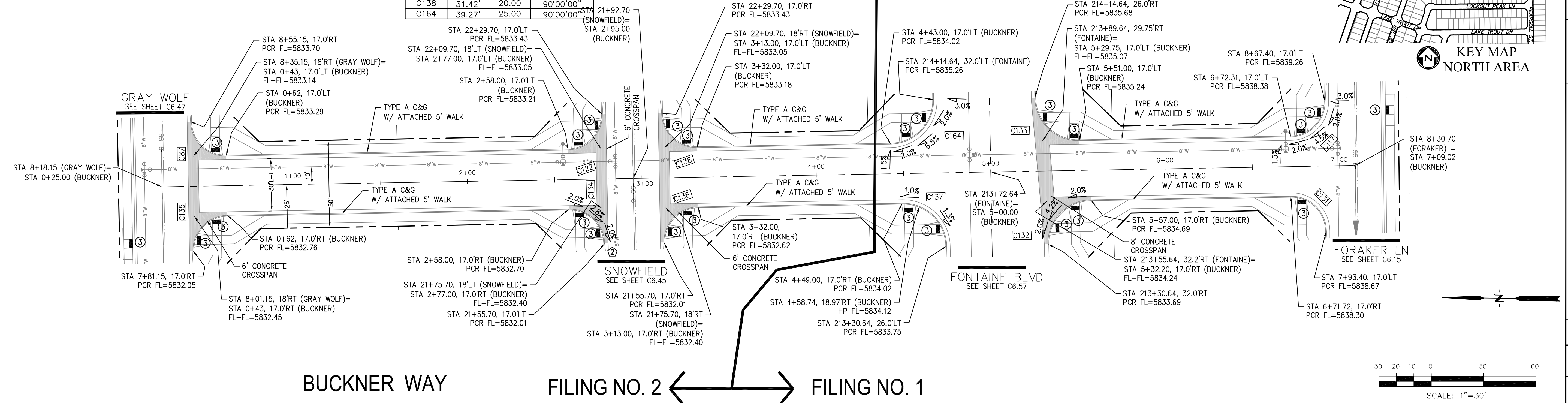
STREET / STORM - NORTH AREA  
 DANIS DRIVE  
 STA 6+00 TO 13+91



- NOTES
1. ALL SPOT ELEVATIONS ARE FLOW LINE UNLESS OTHERWISE NOTED.
  2. SEE GRADING PLAN FOR GRADING INFORMATION.
  3. ALL STORM SEWER SHALL BE CLASS III RCP AND IS PUBLIC.
  4. ALL MHS SHALL BE TYPE 1 UNLESS OTHERWISE NOTED.

- ① CURVE DATA ID
- ② CURB TRANSITIONS
- ③ PEDESTRIAN RAMP, SEE SHEET C10.1

CURVE TABLE			
CURVE	LENGTH	RADIUS	DELTA
C87	31.42'	20.00	90°00'00"
C117	31.26'	20.00	89°32'37"
C122	31.42'	20.00	90°00'00"
C131	31.58'	20.00	90°27'23"
C132	39.27'	25.00	90°00'00"
C133	39.27'	25.00	90°00'00"
C134	31.42'	20.00	90°00'00"
C135	31.42'	20.00	90°00'00"
C136	31.42'	20.00	90°00'00"
C137	39.27'	25.00	90°00'00"
C138	31.42'	20.00	90°00'00"
C164	39.27'	25.00	90°00'00"



**CORE ENGINEERING GROUP**  
 15004 1ST AVENUE S.  
 BLDG 100, SUITE 5506  
 PLUMAS BLVD, W. 1100  
 CONTACT: RICHARD L. SCHINDLER, P.E.  
 EMAIL: Rich@cegi.com

DATE: \_\_\_\_\_

DESCRIPTION: \_\_\_\_\_

NO. \_\_\_\_\_

PREPARED FOR: **LORSON, LLC**  
 212 N. WAHSATCH AVE., SUITE 301  
 COLORADO SPRINGS, COLORADO 80903  
 CONTACT: JEFF MARK

PROJECT: **THE RIDGE AT LORSON RANCH FIL. NO. 2**  
 15004 1ST AVENUE S., W. 1100  
 COLORADO SPRINGS, COLORADO

DRAWN: RLS  
 DESIGNED: RLS  
 CHECKED: RLS

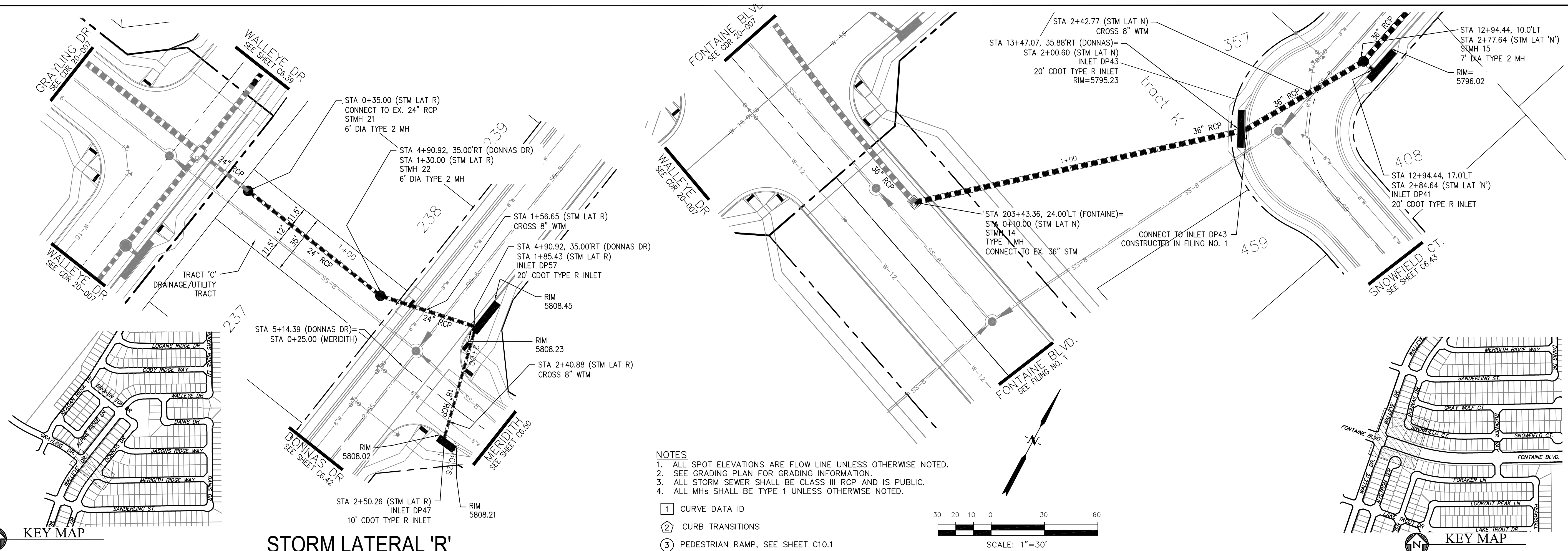
**STREET / STORM - NORTH AREA**  
**BUCKNER WAY**  
**STA 0+00 TO 7+09**

DATE: AUG 2, 2022

PROJECT NO. 100.067

SHEET NUMBER C6.55

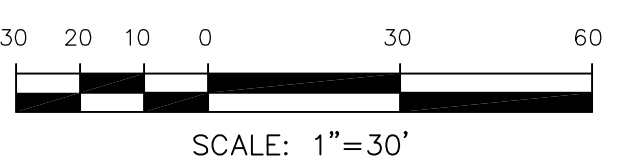
TOTAL SHEETS: 29



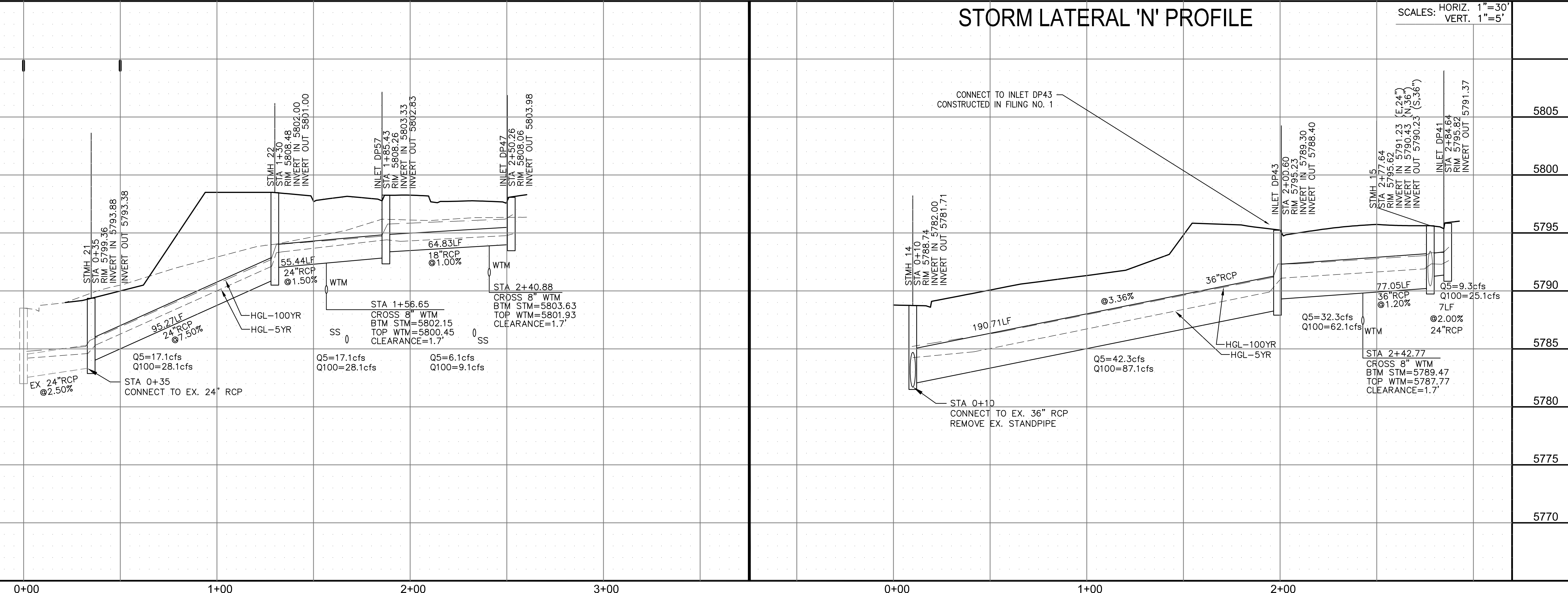
STORM LATERAL 'R'

**NOTES**  
 1. ALL SPOT ELEVATIONS ARE FLOW LINE UNLESS OTHERWISE NOTED.  
 2. SEE GRADING PLAN FOR GRADING INFORMATION.  
 3. ALL STORM SEWER SHALL BE CLASS III RCP AND IS PUBLIC.  
 4. ALL MHS SHALL BE TYPE 1 UNLESS OTHERWISE NOTED.

① CURVE DATA ID  
 ② CURB TRANSITIONS  
 ③ PEDESTRIAN RAMP, SEE SHEET C10.1



STORM LATERAL 'N' PROFILE



**CORE ENGINEERING GROUP**  
 15004 1ST AVENUE S.  
 BLDG 799 570,1100  
 COLORADO SPRINGS, CO 80903  
 CONTACT: RICHARD L. SCHINDLER, P.E.  
 EMAIL: Rich@cegi.com

DATE: \_\_\_\_\_  
 DESCRIPTION: \_\_\_\_\_  
 NO: \_\_\_\_\_

PREPARED FOR:  
**LORSON, LLC**  
 212 N. WAHSATCH AVE, SUITE 301  
 COLORADO SPRINGS, COLORADO 80903  
 (719) 635-3200  
 CONTACT: JEFF MARK

PROJECT:  
**THE RIDGE AT LORSON RANCH FIL. NO. 2**  
 FONTAINE BLVD, WALLEYE DR  
 COLORADO SPRINGS, COLORADO

DRAWN: RLS  
 DESIGNED: RLS  
 CHECKED: RLS


STREET / STORM  
 STORM LATERAL 'R' & 'N'

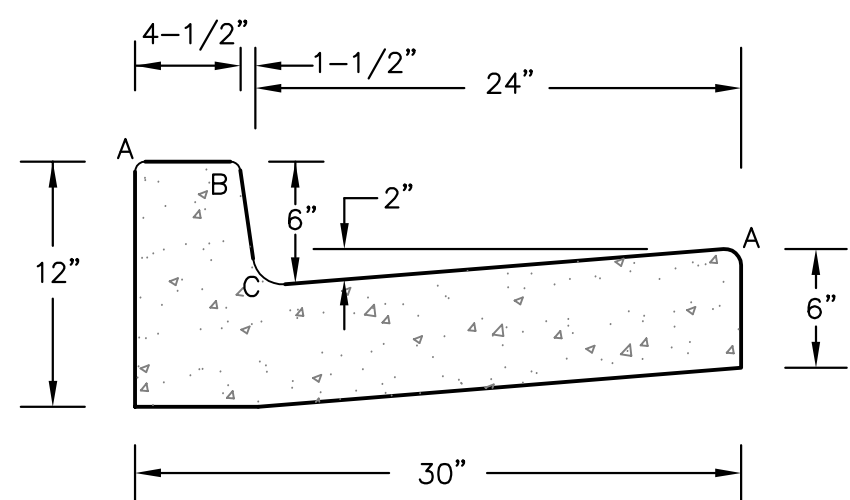
DATE:  
 AUG 2, 2022

PROJECT NO.  
 100.067

SHEET NUMBER  
 C7.1

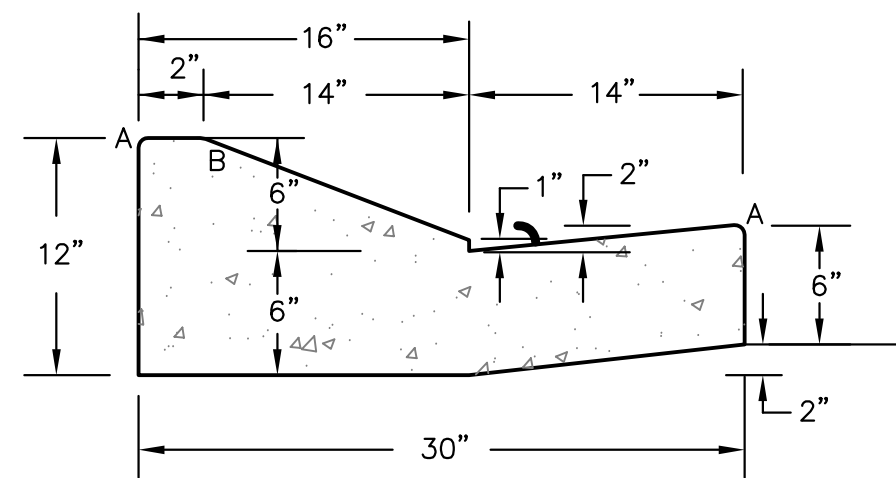
TOTAL SHEETS: 29





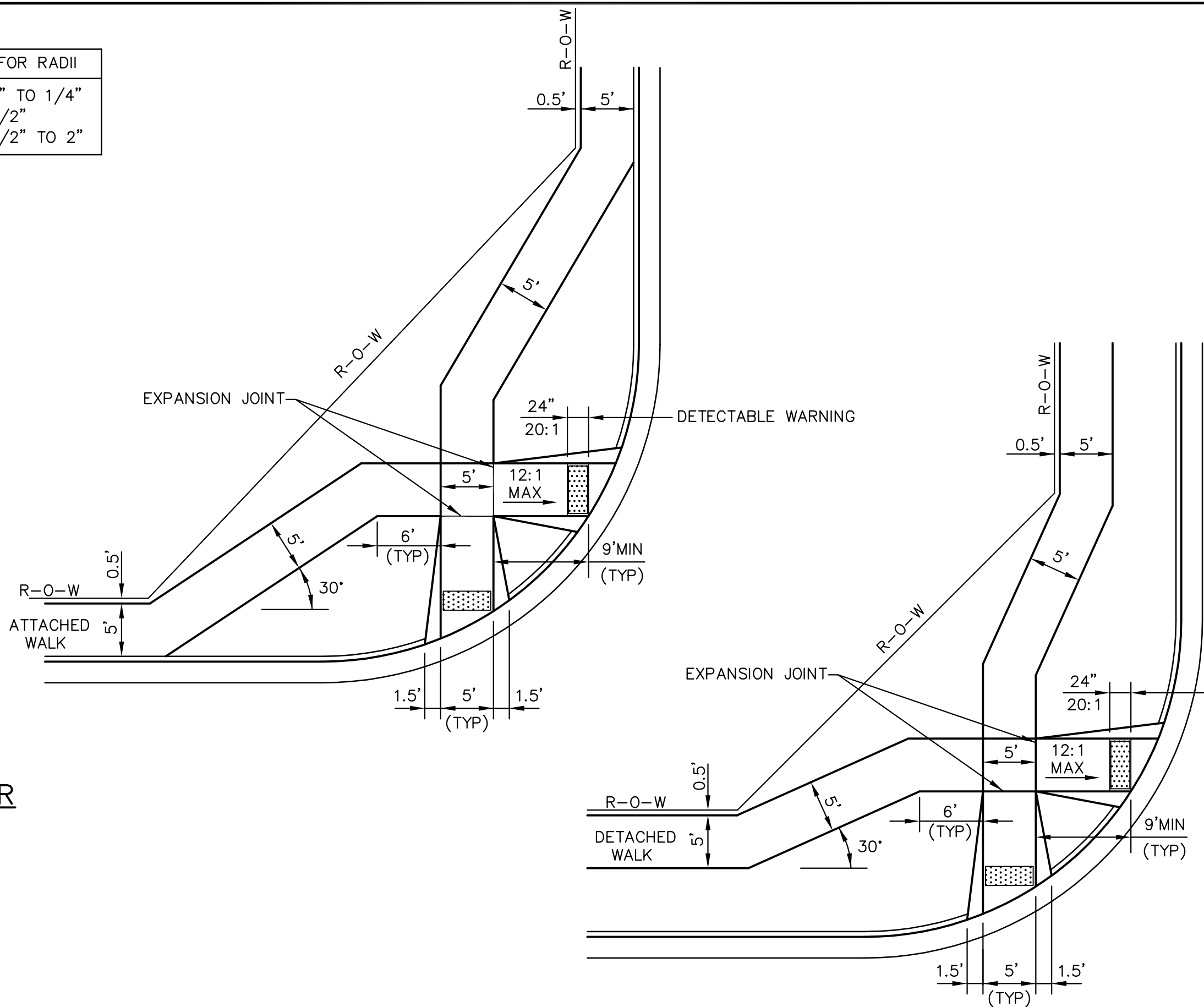
LENGTH FOR RADII	
A	1/8" TO 1/4"
B	1-1/2"
C	1-1/2" TO 2"

**TYPE 'A'**  
**VERTICAL CURB AND GUTTER**  
SCALE 1" = 1'-0"

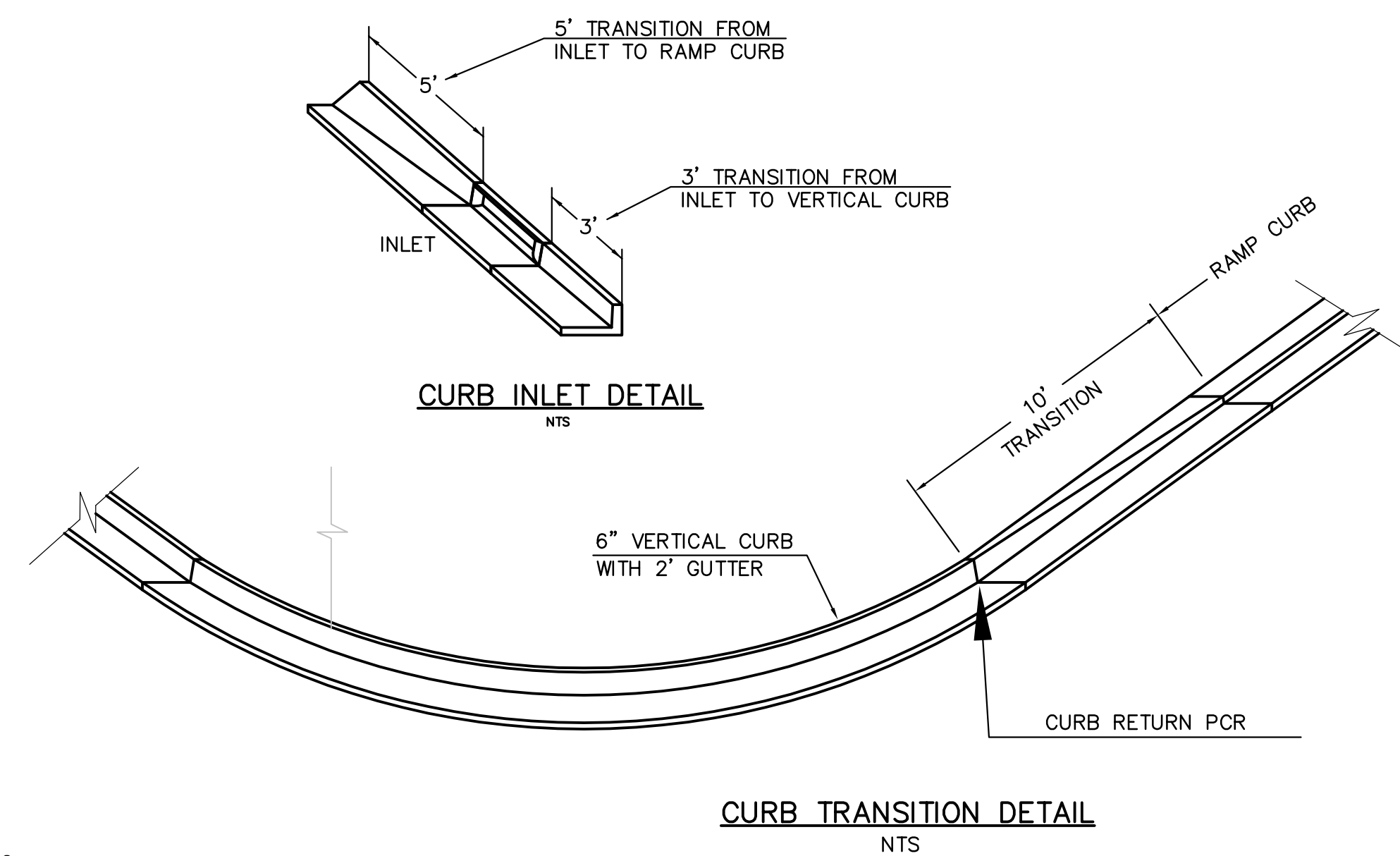


**TYPE 'C'**  
**OPTIONAL TYPE C RAMP CURB AND GUTTER**  
SCALE 1" = 1'

**CURB DETAILS (ECM SD 2-20)**

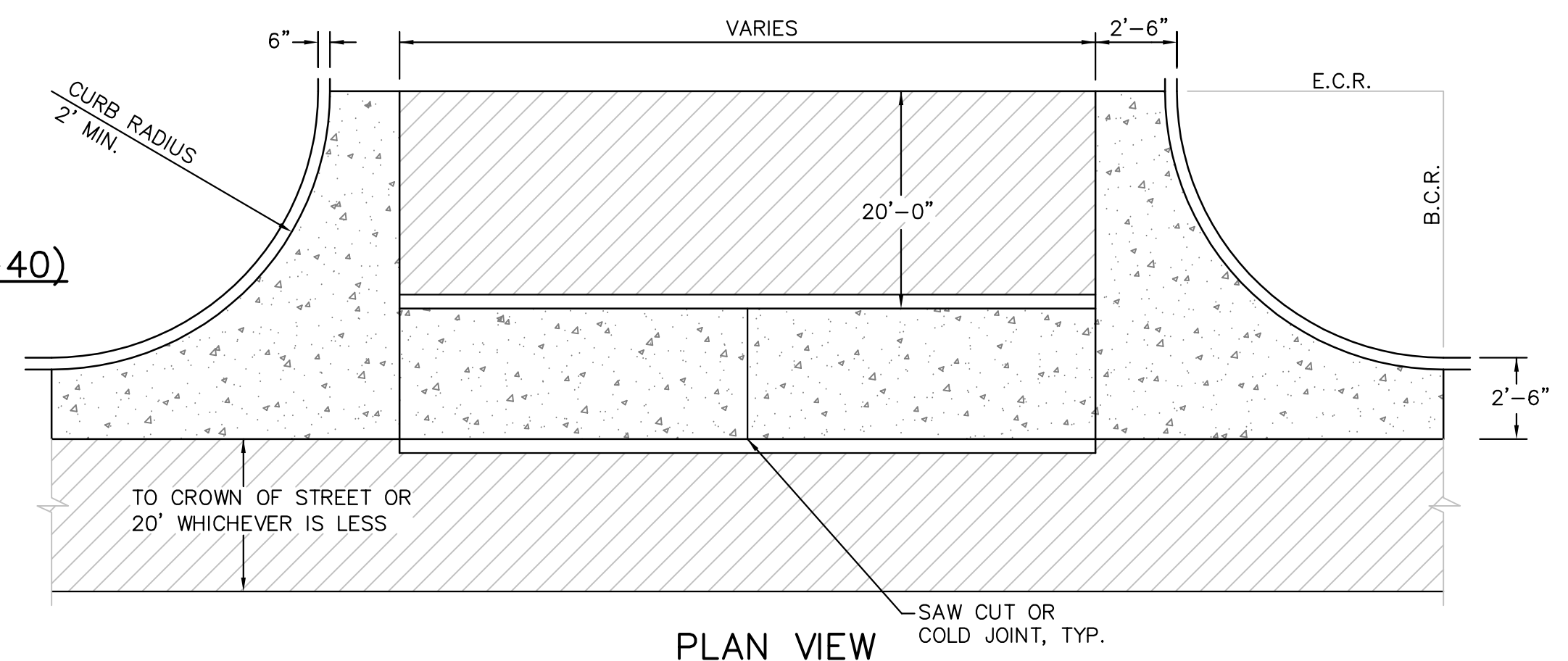


**PEDESTRIAN RAMPS AT INTERSECTIONS (ECM SD 2-40)**  
NO SCALE

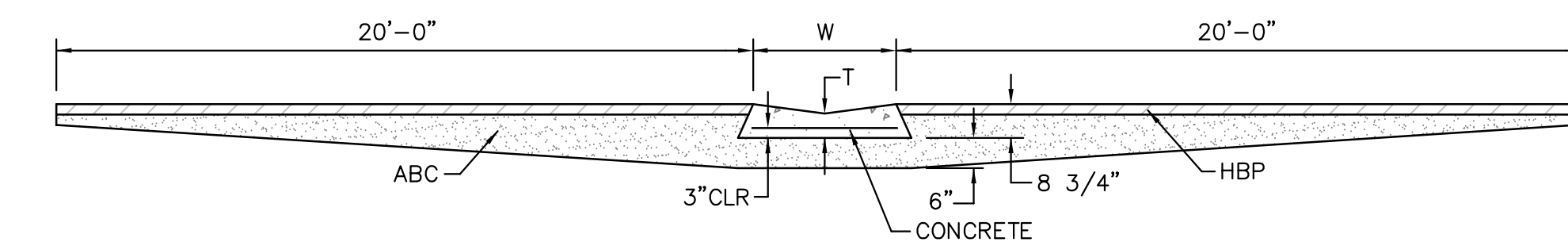


**CURB INLET DETAIL**  
NTS

**CURB TRANSITION DETAIL**  
NTS



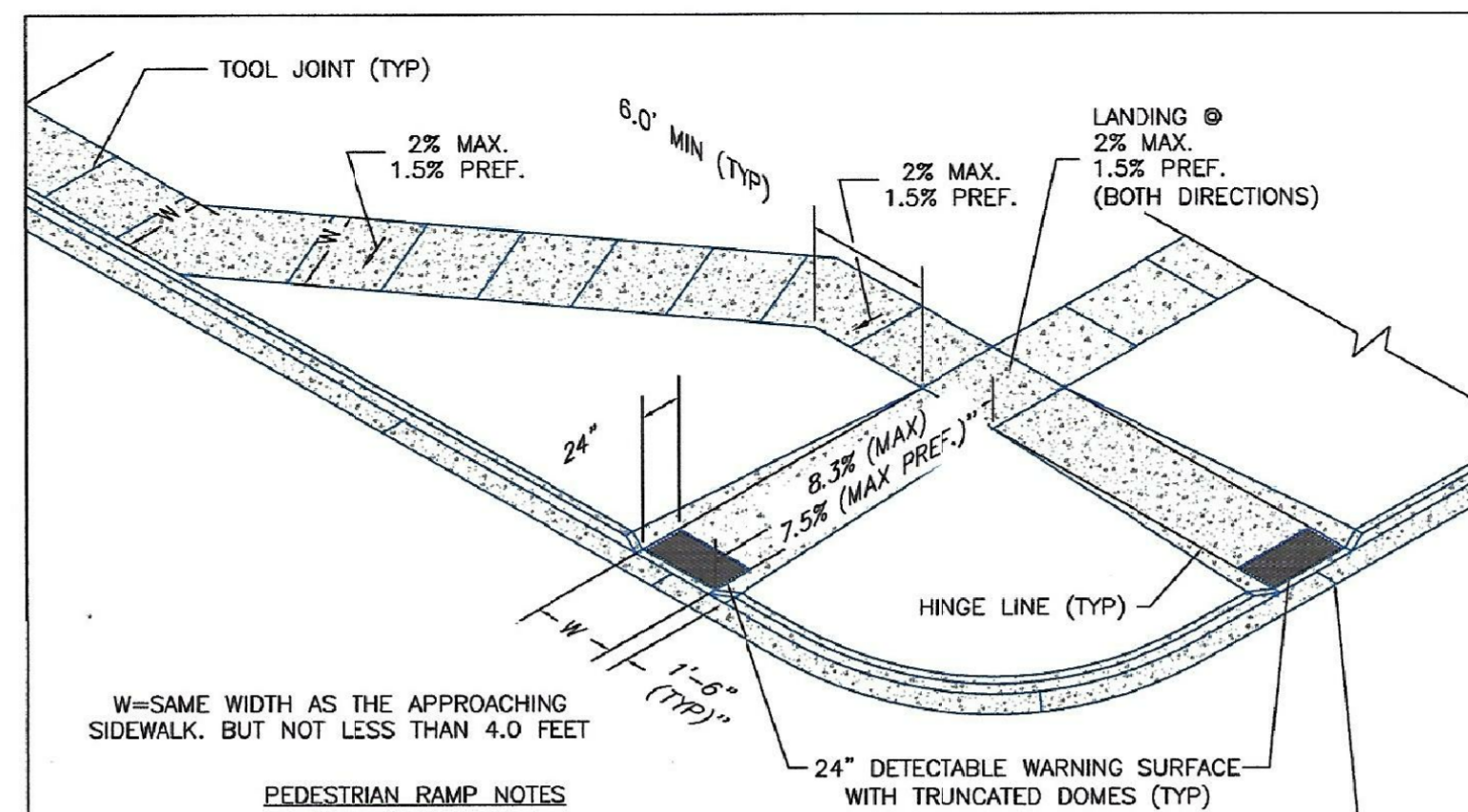
**PLAN VIEW**



**SECTION A - A**

**TYPICAL CROSSSPAN LAYOUT (ECM SD 2-26)**  
NO SCALE

- NOTES
- W = WIDTH SHALL BE 6' FOR LOCAL, 8' FOR COLLECTORS, 10' FOR ARTERIAL ROADS.
  - T = SQUARED-OFF RETURN TO BE POURED MONOLITHIC 8" PCC, OR 9" FOR COLLECTORS MINIMUM WITH 6x6 - 4,4 WWF OR #4 @ 18"E.W.
  - ▨ = 3" MINIMUM ASPHALT DEPTH (2 LIFTS).
  - DESIGN TO SPECIFY ELEVATIONS AT PI AND PCR.



W=SAME WIDTH AS THE APPROACHING SIDEWALK, BUT NOT LESS THAN 4.0 FEET

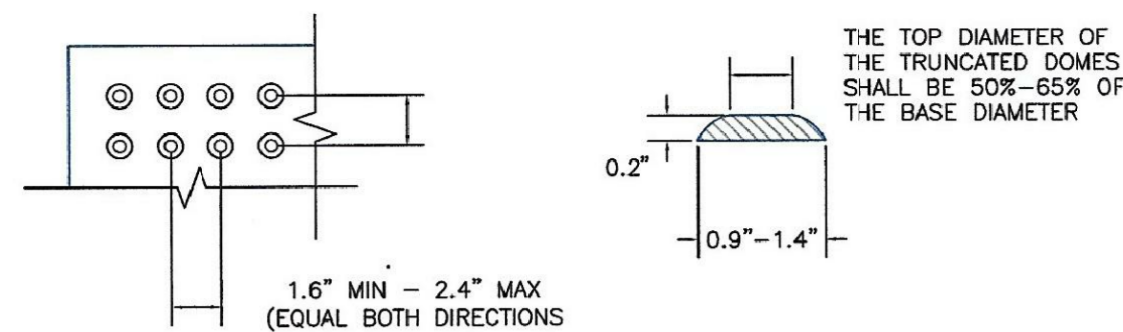
**PEDESTRIAN RAMP NOTES**

- ALL WORK SHALL BE DONE IN ACCORDANCE WITH THE CURRENT ENGINEERING CRITERIA MANUAL AND ADA REQUIREMENTS.
- CONTRACTOR TO NOTIFY ENGINEERING DIVISION INSPECTION STAFF 48 HOURS PRIOR TO CONCRETE PLACEMENT.
- PEDESTRIAN CURB RAMP CONSTRUCTION SHALL BE A MINIMUM 4,500 PSI CONCRETE, MINIMUM 4" THICK, NON-COLORED, NON-SCORED, COARSE BROOM FINISH.
- PEDESTRIAN CURB RAMP LOCATION AND LENGTH MAY REQUIRE MODIFICATION TO MAINTAIN THE 8.3% MAXIMUM RUNNING RAMP SLOPE DUE TO STREET INTERSECTION GRADES AND/OR ALIGNMENTS. SEE ECM SECTION 6.3.6 FOR PEDESTRIAN PUSHBUTTON LOCATION REQUIREMENTS.
- DETECTABLE WARNING SURFACE SHALL START A MINIMUM OF 6" BUT NOT MORE THAN 8" FROM THE FLOWLINE OF THE CURB AT ANY POINT.
- DETECTABLE WARNING SURFACE SHALL BE PREFABRICATED, CAST IRON (PATINA NATURAL FINISH) AND IN ACCORDANCE WITH ECM CHAPTER 6 AND SD 2-42. THERMOPLASTIC TRUNCATED DOMES AND PAVERS WILL NOT BE ACCEPTED.
- THE DETECTABLE WARNING SURFACE SHALL BE 24" IN LENGTH AND THE FULL WIDTH OF THE RAMP.
- PEDESTRIAN CURB RAMP WIDTH REQUIRED IS SAME AS APPROACHING SIDEWALK; 4" MINIMUM.
- ALL PEDESTRIAN CURB RAMPS WILL BE PERPENDICULAR TO TRAFFIC WITH THE EXCEPTION OF MID-BLOCK OR TERMINAL RAMPS WHICH MAY BE PARALLEL SUBJECT TO APPROVAL.
- DRAINAGE STRUCTURES, TRAFFIC SIGNAL/SIGNAGE, UTILITIES/JUNCTION BOXES, OR OTHER OBSTRUCTIONS WITHIN PROPOSED PEDESTRIAN CURB RAMP AREAS AND LANDINGS ARE PROHIBITED.
- THE COUNTER SLOPE OF THE GUTTER OR ROAD AT THE FOOT OF A RAMP SHALL NOT EXCEED 5%.

**GENERAL NOTES**

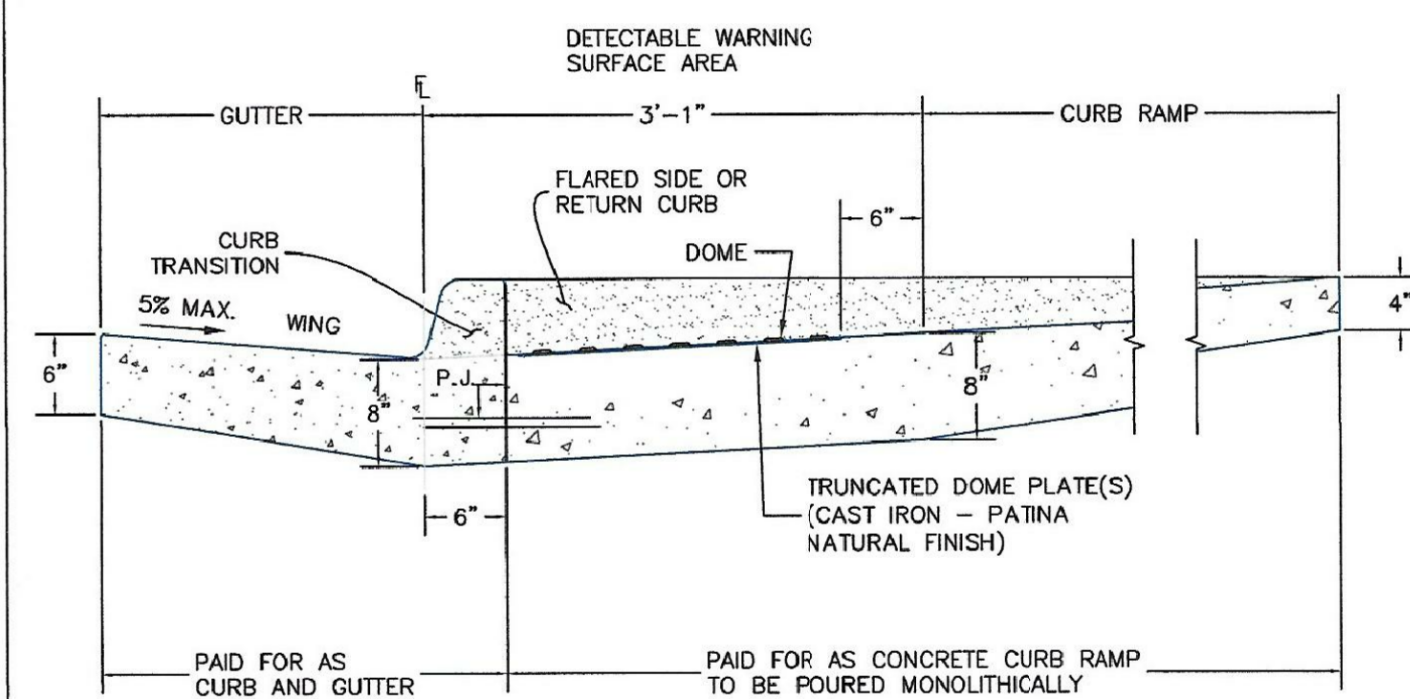
- WHERE THE 1'-6" FLARED SIDE(S) OF A PERPENDICULAR CURB RAMP IS (ARE) CONTIGUOUS WITH A PEDESTRIAN OR HARD SURFACE AREA (PEDESTRIAN CIRCULATION PATH), THE MAXIMUM FLARE SLOPE SHALL NOT EXCEED 10:1.
- PEDESTRIAN WALKWAY (PEDESTRIAN ACCESS ROUTE) AND/OR LOCATION OF EXISTING OR FUTURE PEDESTRIAN RAMPS ON OPPOSITE CORNERS SHALL BE REVIEWED BEFORE CONSTRUCTING NEW RAMPS.
- AT MARKED PEDESTRIAN CROSSINGS, THE BOTTOM OF THE RAMPS, EXCLUSIVE OF THE FLARE SIDES, SHALL BE TOTALLY CONTAINED WITHIN THE MARKINGS.

**TRUNCATED DOME DETAILS**



**DOMES SPACING**

**ELEVATION VIEW**



**SIDE CROSS SECTION VIEW OF DETECTABLE WARNING SURFACE, CURB AND GUTTER**

P.J.= PERMISSIBLE JOINT WITH EPOXY-COATED DEFORMED NO. 4 BARS CONFORMING TO AASHTO M 284 AT 18 IN. SPACING

PAID FOR AS CURB AND GUTTER

PAID FOR AS CONCRETE CURB RAMP TO BE POURED MONOLITHICALLY

DATE APPROVED: 6/23/20	DEPARTMENT OF PUBLIC WORKS	DESIGNED BY: Jennifer E. Irvine	REVISION DATE: 6/23/20	FILE NAME: SD_2-41	DEPARTMENT OF PUBLIC WORKS
---------------------------	----------------------------	------------------------------------	---------------------------	-----------------------	----------------------------

DATE APPROVED: 6/23/20	DEPARTMENT OF PUBLIC WORKS	DESIGNED BY: Jennifer E. Irvine	REVISION DATE: 6/23/20	FILE NAME: SD_2-42	DEPARTMENT OF PUBLIC WORKS
---------------------------	----------------------------	------------------------------------	---------------------------	-----------------------	----------------------------

**CORE ENGINEERING GROUP**  
15004 1ST AVENUE S.  
BURNSVILLE, MN 55306  
PH: 719.570.1100  
CONTACT: RICHARD L. SCHINDLER, P.E.  
EMAIL: rich@cegi.com

DATE: \_\_\_\_\_  
DESCRIPTION: \_\_\_\_\_  
NO. \_\_\_\_\_

PREPARED FOR:  
**LORSON, LLC**  
212 N. WAHSATCH AVE. SUITE 301  
COLORADO SPRINGS, COLORADO 80903  
(719) 635-9200  
CONTACT: JEFF MARK

DRAWN: RLS  
DESIGNED: RLS  
CHECKED: RLS

**ROADWAY DETAIL SHEET**

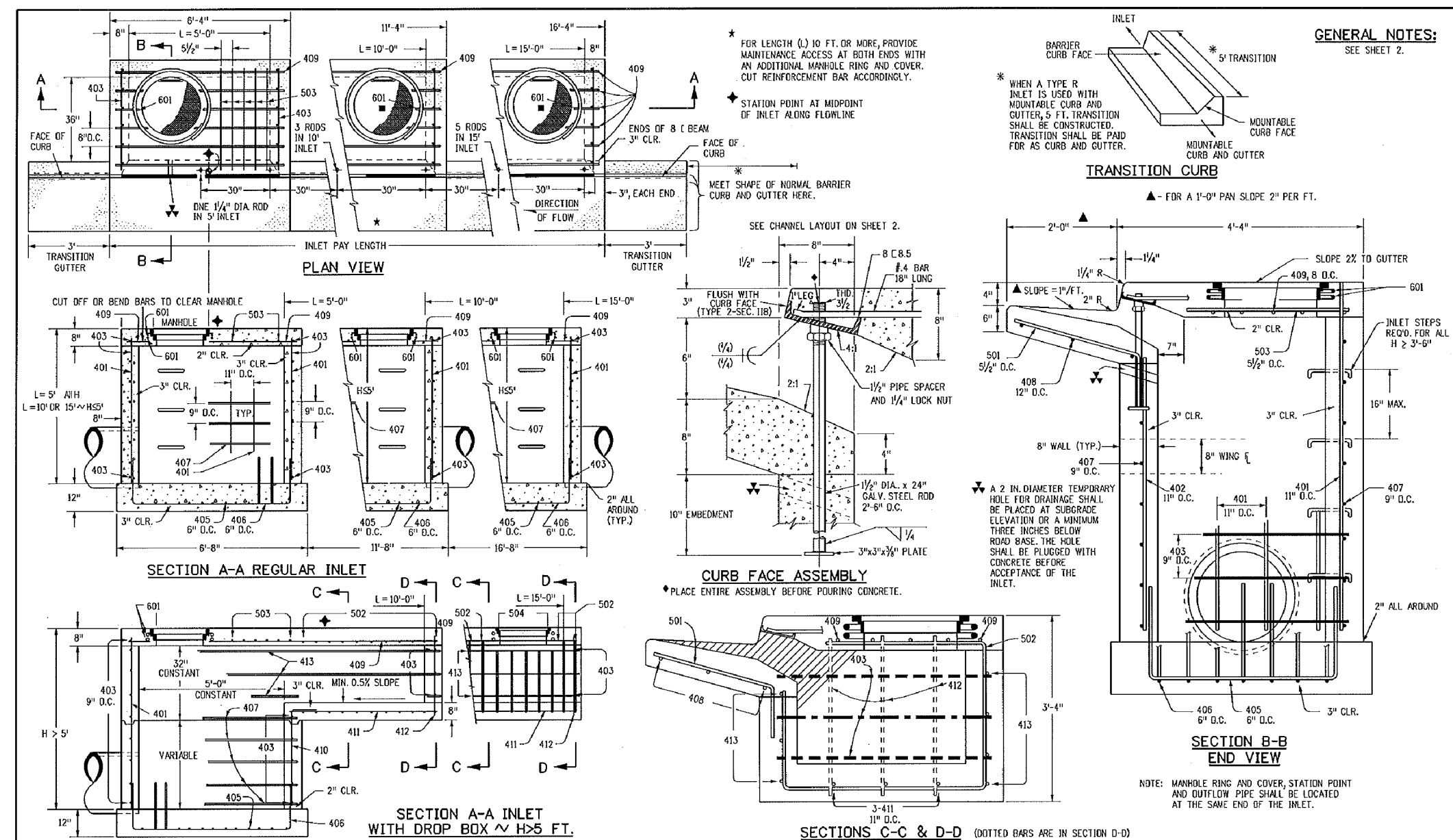


DATE:  
AUG 2, 2022

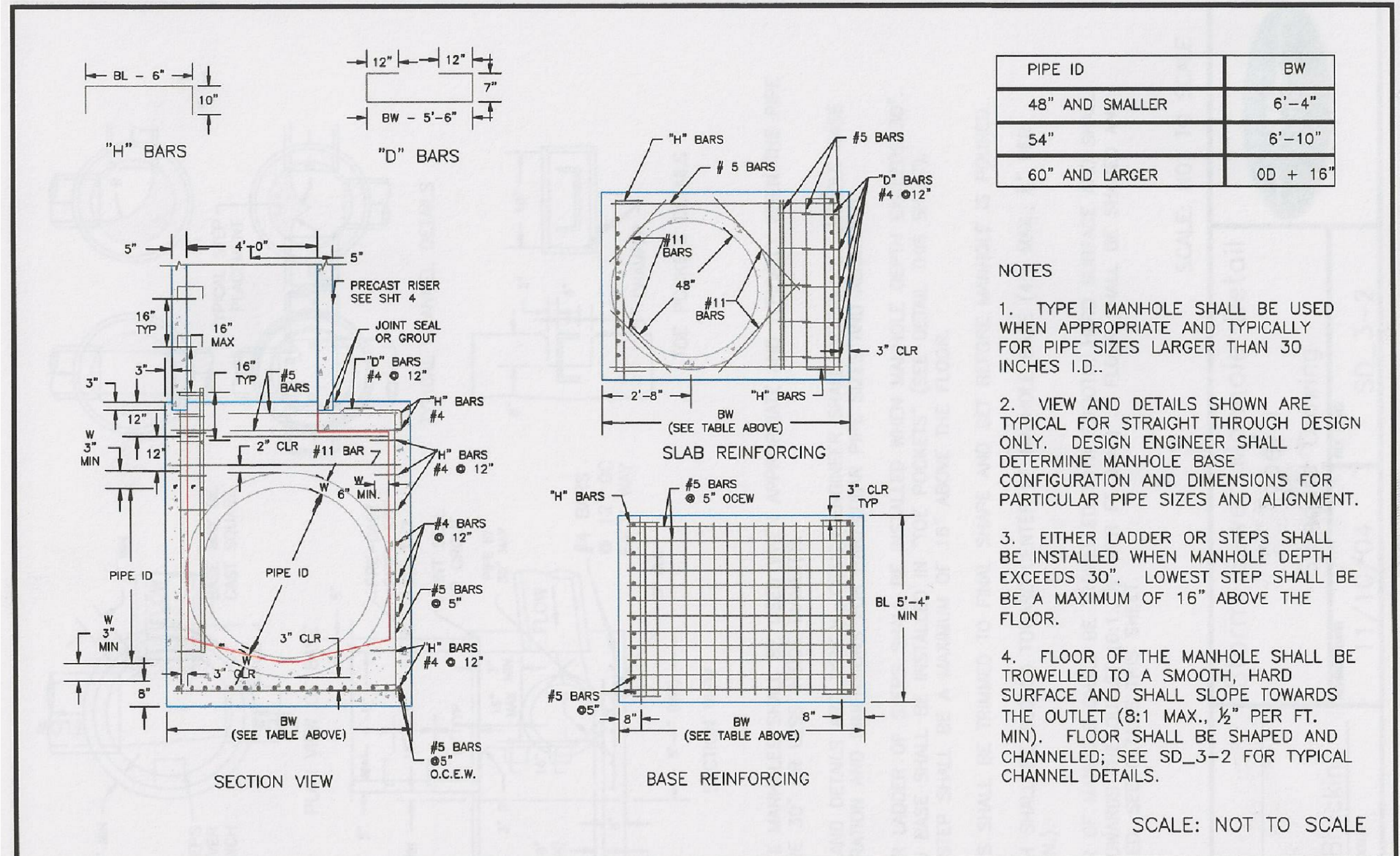
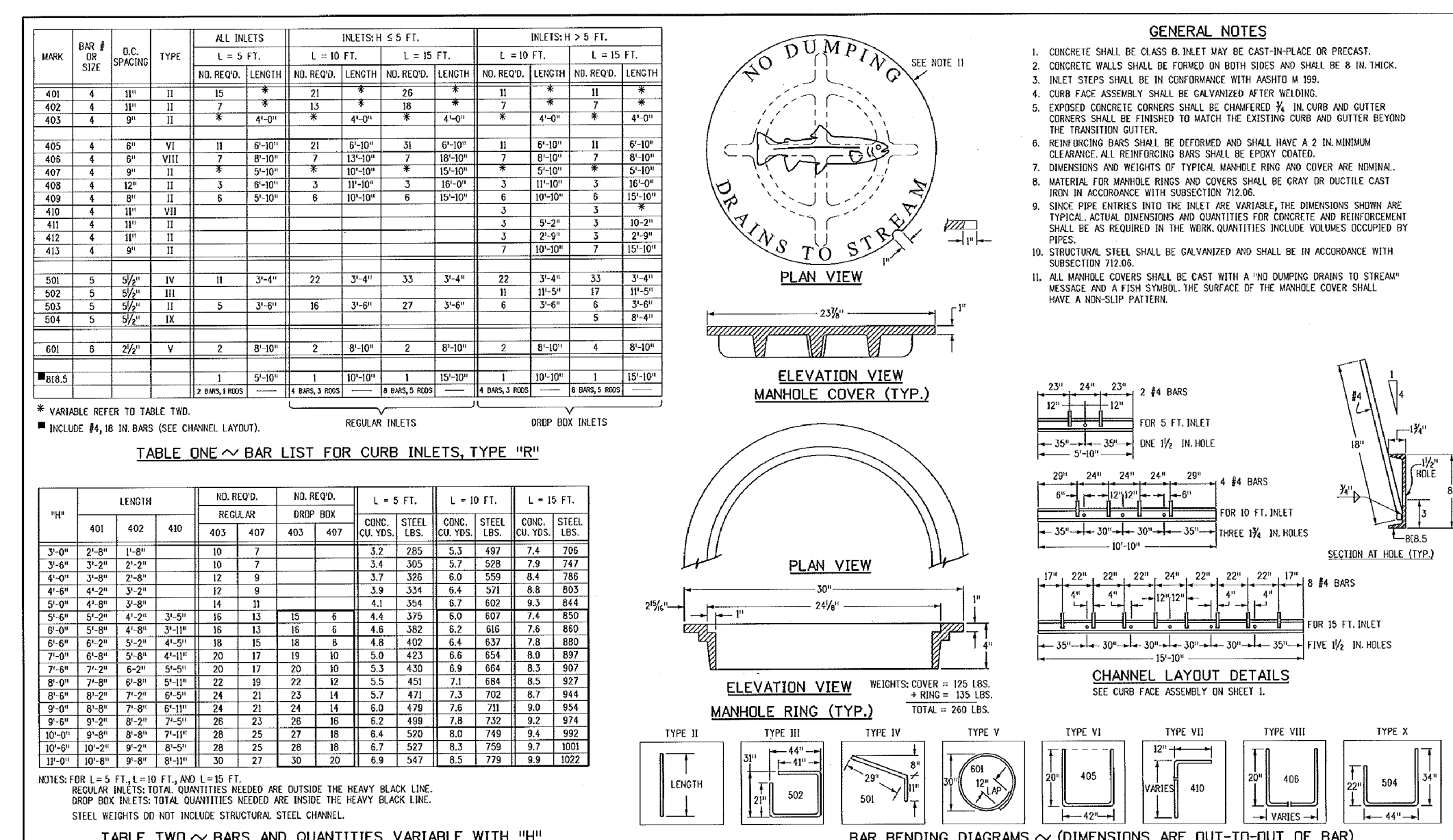
PROJECT NO.  
100.067

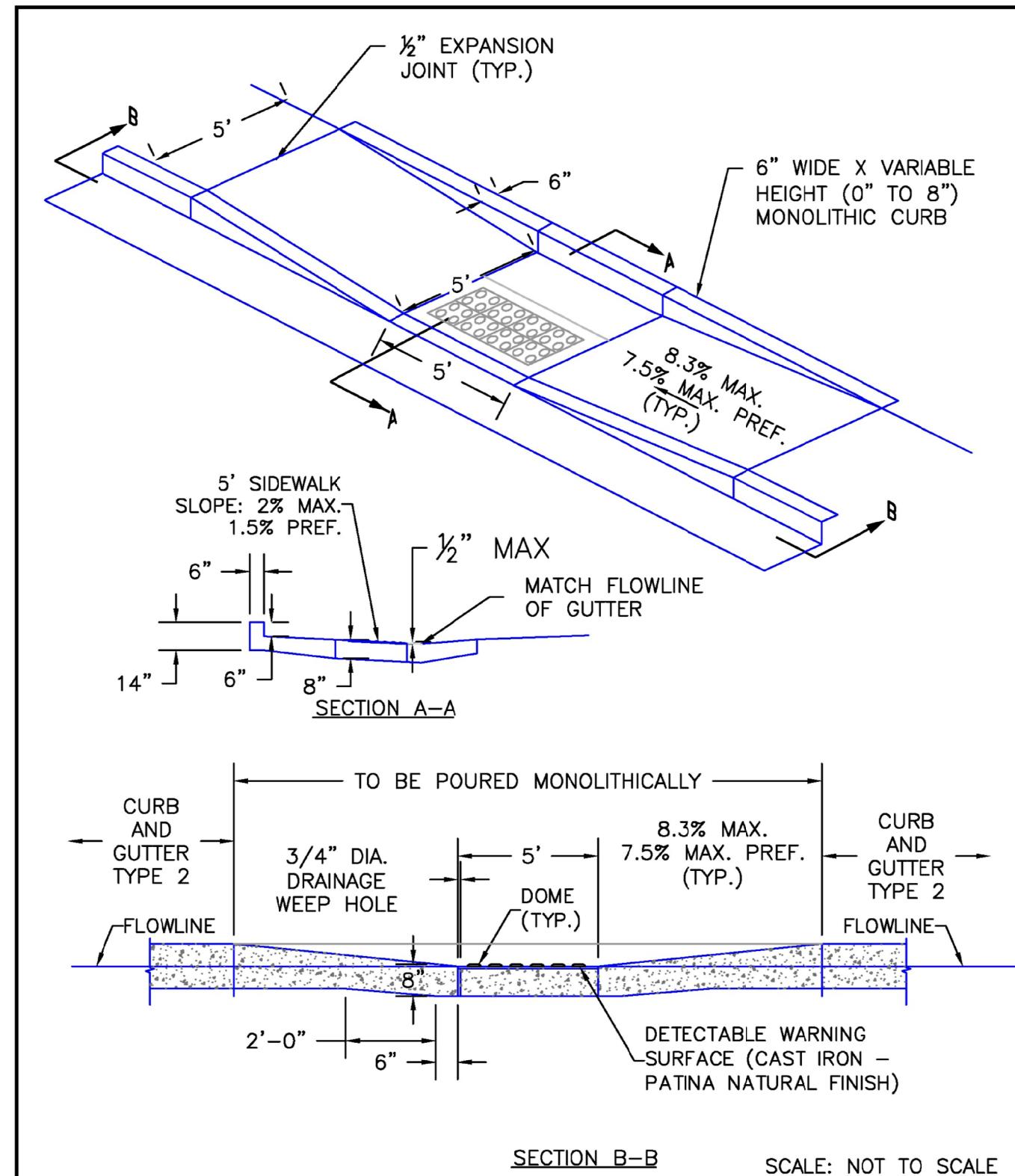
SHEET NUMBER  
C10.1


TOTAL SHEETS: 29



Computer File Information		Sheet Revisions		Colorado Department of Transportation		STANDARD PLAN NO.	
Creation Date: 07/04/12	Initials: DD	Date:	Comments:	4200 East Arkansas Avenue		CURB INLET TYPE R	M-604-12
Last Modification Date: 07/04/12	Initials: LTA			Denver, Colorado 80272			
File Path: \\www.coloradodot.com\pub\std\std\std\std\std	CECD			Phone: (303) 757-9820			
Drawing File Name: 0541020202.dgn	CECD			Project Development Branch	DD/LTA		
CD Year: MicroStation V8	Scale: Not to Scale	Units: English	CECD	Issued By: Project Development Branch July 4, 2012			Sheet No. 1 of 2





DATE APPROVED: 6/23/20 Jennifer E. Irvine DEPARTMENT OF PUBLIC WORKS	Parallel Pedestrian Curb Ramp Detail Standard Drawing REVISION DATE: 6/23/20 FILE NAME: SD_2-50	
---	---	---

**CORE**  
**ENGINEERING GROUP**  
 15004 1ST AVENUE S.  
 BURNSVILLE, MN 55306  
 PH: 719.570.1100  
 CONTACT: RICHARD L. SCHINDLER, P.E.  
 EMAIL: rich@cegi.com

DATE: \_\_\_\_\_  
 DESCRIPTION: \_\_\_\_\_  
 NO. \_\_\_\_\_  
 PREPARED FOR:  
**LORSON, LLC**  
 212 N. WAHSATCH AVE, SUITE 301  
 COLORADO SPRINGS, COLORADO 80903  
 (719) 635-7200  
 CONTACT: JEFF MARK

PROJECT:  
**THE RIDGE AT LORSON**  
**RANCH FIL. NO. 2**  
 FONTAINE BLVD - WALLEYE DR  
 COLORADO SPRINGS, COLORADO

DRAWN: RLS  
 DESIGNED: RLS  
 CHECKED: RLS

**ROADWAY DETAIL SHEET**



DATE:  
AUG 2, 2022  
 PROJECT NO.  
100.067  
 SHEET NUMBER  
C10.3  
 TOTAL SHEETS: 29