

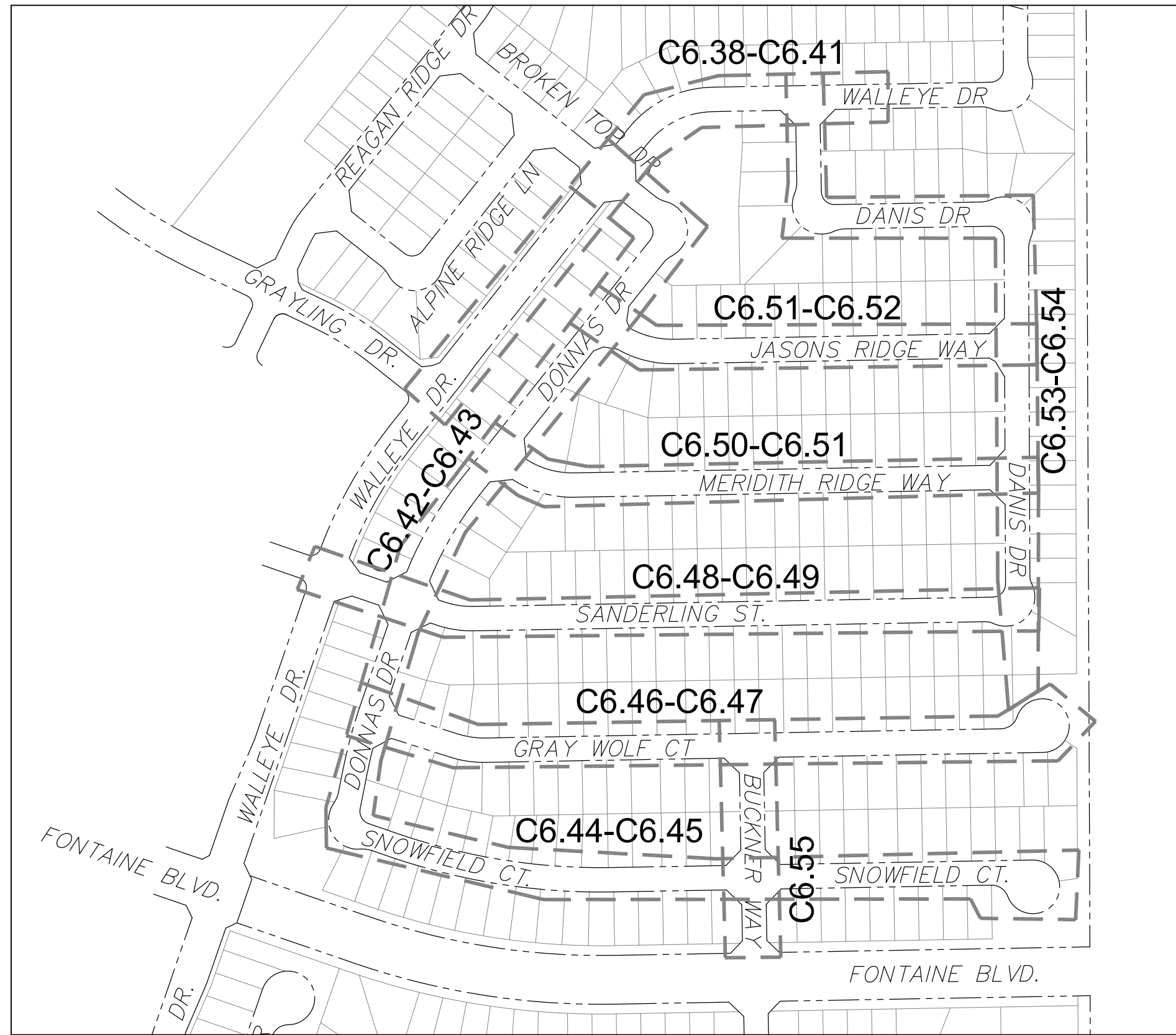
CONSTRUCTION PLANS
FOR
THE RIDGE AT LORSON RANCH FILING NO. 2

STREET & STORM SEWER CONSTRUCTION PLANS



Know what's below.
Call before you dig.

CALL 2-BUSINESS DAYS IN ADVANCE
BEFORE YOU DIG, GRADE OR
EXCAVATE FOR THE MARKING OF
UNDERGROUND MEMBER UTILITIES



KEY MAP
NO SCALE



VICINITY MAP
NO SCALE

PREPARED FOR:
LORSON, LLC
N. WAHSATCH AVE., SUITE 301
COLORADO SPRINGS, CO 80903
719-635-3200
CONTACT: JEFF MARK

PREPARED BY:
CORE ENGINEERING GROUP
15004 1ST AVENUE S.
BURNSVILLE, MN 55306
719-570-1100
CONTACT: RICHARD L. SCHINDLER P.E.

SHEET INDEX	
SHEET NO.	SHEET DESCRIPTION
C1.1	COVER SHEET
C1.2	NOTES
C1.3	TYPICAL SECTIONS
C2.1-C2.2	STREET HORIZONTAL CONTROL
C5.1-C5.2	SIGNING & STRIPING PLAN
C6.1-C6.34	NOT USED!!!!
C6.36-C6.38	NOT USED!!!!
C6.35	STREET - STORM PLAN AND PROFILES - NORTH HALF
C6.39-C6.55	STREET - STORM PLAN AND PROFILES - NORTH HALF
C7.1	PLAN AND PROFILE - STORM LATERALS
C10.1-C10.3	DETAILS

DEVELOPER'S STATEMENT

THE UNDERSIGNED OWNER/DEVELOPER HAS READ AND WILL COMPLY WITH ALL THE REQUIREMENTS SPECIFIED IN THESE CONSTRUCTION PLANS AND THE ACCOMPANYING DRAINAGE REPORT.

BUSINESS NAME _____

BY _____ DATE NOV, 2021

TITLE MANAGER _____

ADDRESS 212 N. WAHSATCH AVE, SUITE 301
COLORADO SPRINGS, CO 80903

LEGEND

- SUBDIVISION BOUNDARY
- EXISTING AND PROPOSED RIGHT OF WAY
- EXISTING AND PROPOSED LOT LINES
- EXISTING AND PROPOSED EASEMENTS
- STREET CENTERLINE
- PROPOSED CURB AND GUTTER
- EX-W --- EXISTING WATERMAIN
- W-O --- PROPOSED WATERMAIN
- SS-8 --- EXISTING SANITARY SEWER
- SS-8 --- PROPOSED SANITARY SEWER
- SS-24 --- EXISTING 24" SANITARY SEWER
- G --- EXISTING GASMAIN
- E --- EXISTING UNDERGROUND ELECTRIC
- OHE --- EXISTING OVERHEAD ELECTRIC
- TV --- EXISTING CABLE TV
- T --- EXISTING PHONE OR FIBER OPTIC
- EXISTING STORM DRAIN
- PROPOSED STORM SEWER
- EXISTING MANHOLES
- PROPOSED SANITARY AND STORM MANHOLES
- EXISTING AND PROPOSED WATERMAIN VALVES
- EXISTING AND PROPOSED FIRE HYDRANT
- EXISTING UTILITY POLE
- PROPOSED STORM SEWER INLET

CONSTRUCTION APPROVAL

COUNTY PLAN REVIEW IS PROVIDED ONLY FOR GENERAL CONFORMANCE WITH COUNTY DESIGN CRITERIA. THE COUNTY IS NOT RESPONSIBLE FOR THE ACCURACY AND ADEQUACY OF THE DESIGN, DIMENSIONS, AND/OR ELEVATIONS WHICH SHALL BE CONFIRMED AT THE JOB SITE. THE COUNTY THROUGH THE APPROVAL OF THIS DOCUMENT ASSUMES NO RESPONSIBILITY FOR COMPLETENESS AND/OR ACCURACY OF THIS DOCUMENT.

FILED IN ACCORDANCE WITH THE REQUIREMENTS OF THE EL PASO COUNTY LAND DEVELOPMENT CODE, DRAINAGE CRITERIA MANUALS VOLUME 1 AND 2, AND ENGINEERING CRITERIA MANUAL AS AMENDED. IN ACCORDANCE WITH ECM SECTION 1.12, THESE CONSTRUCTION DOCUMENTS WILL BE VALID FOR CONSTRUCTION FOR A PERIOD OF 2 YEARS FROM THE DATE SIGNED BY THE EL PASO COUNTY ENGINEER. IF CONSTRUCTION HAS NOT STARTED WITHIN THOSE TWO YEARS THE PLANS WILL NEED TO BE RESUBMITTED FOR APPROVAL, INCLUDING PAYMENT OF REVIEW FEES AT THE PLANNING AND COMMUNITY DEVELOPMENT DIRECTOR'S DISCRETION.

JENNIFER IRVINE, COUNTY ENGINEER/ECM ADMINISTRATOR DATE
CONDITIONS: FOR STORM SEWER CONSTRUCTION ONLY

ENGINEER'S APPROVAL

THESE DETAILED PLANS AND SPECIFICATIONS WERE PREPARED UNDER MY DIRECTION AND SUPERVISION. SAID PLANS AND SPECIFICATIONS HAVE BEEN PREPARED ACCORDING TO THE CRITERIA ESTABLISHED BY THE COUNTY FOR DETAILED ROADWAY, DRAINAGE, GRADING AND EROSION CONTROL PLANS AND SPECIFICATIONS, AND SAID PLANS AND SPECIFICATIONS ARE IN CONFORMITY WITH APPLICABLE MASTER DRAINAGE PLANS AND MASTER TRANSPORTATION PLANS. SAID PLANS AND SPECIFICATIONS MEET THE PURPOSES FOR WHICH THE PARTICULAR ROADWAY AND DRAINAGE FACILITIES ARE DESIGNED AND ARE CORRECT TO THE BEST OF MY KNOWLEDGE AND BELIEF. I ACCEPT RESPONSIBILITY FOR ANY LIABILITY CAUSED BY ANY NEGLIGENT ACTS, ERRORS OR OMISSIONS ON MY PART IN PREPARATION OF THESE DETAILED PLANS AND SPECIFICATIONS.

RICHARD L. SCHINDLER, P.E. # 33997
FOR AND ON BEHALF OF CORE ENGINEERING GROUP

WATER / SANITARY
WIDEFIELD WATER AND SANITATION DISTRICT
8495 FONTAINE BLVD.
COLORADO SPRINGS, CO 80925
719-390-7111

CABLE
COMCAST
P.O. BOX 173838
DENVER, CO 80217
970-641-4774

ELECTRIC
MOUNTAIN VIEW ELECTRIC
11140 E. WOODMEN RD.
COLORADO SPRINGS, CO 80831
719-495-2283

SECURITY FIRE PROTECTION DISTRICT
400 SECURITY BOULEVARD
SECURITY, CO 80911
719-392-7121

TELEPHONE
CENTURYLINK
7925 INDUSTRY ROAD
COLORADO SPRINGS, CO 80939
719-278-4651

GAS
BLACK HILLS ENERGY
7060 ALLEGRE ST.
FOUNTAIN, CO 80817
719-393-6639

EL PASO COUNTY PLANNING AND COMMUNITY DEVELOPMENT
2880 INTERNATIONAL CIRCLE
COLORADO SPRINGS, CO 80910
719-520-6300

BASIS OF BEARING

BEARINGS ARE BASED ON THE SOUTH LINE OF THE NORTH HALF OF SECTION 23, TOWNSHIP 15 SOUTH, RANGE 65 WEST OF THE 6TH PRINCIPAL MERIDIAN AS BEING SOUTH 89°41'52" WEST. THE EAST QUARTER CORNER OF SAID SECTION 23 IS A FOUND 3-1/2" ALUMINUM CAP MONUMENT AND THE WEST QUARTER CORNER OF SAID SECTION 23 IS A FOUND 2-1/2" ALUMINUM CAP MONUMENT

BENCHMARK

FIMS MONUMENT F204 LOCATED AT THE NORTHWEST CORNER OF FONTAINE BLVD AND COTTONWOOD GROVE DR. ELEVATION 5724.072 (N.G.V.D. 29)

TRAFFIC CONTROL NOTE

THE CONTRACTOR SHALL PROVIDE ALL TRAFFIC CONTROL DEVICES AND MONITORING NECESSARY TO SAFELY COMPLETE THE WORK SHOWN IN THESE CONSTRUCTION DOCUMENTS IN CONFORMANCE WITH M.U.T.C.D. GUIDELINES. THE CONTRACTOR SHALL COMPLETE ALL NECESSARY WORK FOR PLAN REVIEW, PERMITS AND PROCESSING. TRAFFIC CONTROL WILL NOT BE PAID SEPARATELY BUT IS INCLUDED IN THE COST OF THE PROJECT.

SF 22-005

CORE ENGINEERING GROUP
15004 1ST AVENUE S.
BURNSVILLE, MN 55306
PH: 719-570-1100
CONTACT: RICHARD L. SCHINDLER, P.E.
EMAIL: Rich@ceg1.com

DATE _____
DESCRIPTION _____
NO. _____
PREPARED FOR: **LORSON, LLC**
212 N. WAHSATCH AVE, SUITE 301
COLORADO SPRINGS, COLORADO 80903
CONTACT: JEFF MARK

DRAWN: RLS
DESIGNED: RLS
CHECKED: RLS

**THE RIDGE AT LORSON RANCH FIL NO. 2
STREET & STORM SEWER
CONSTRUCTION PLANS**

DATE: MARCH, 2022
PROJECT NO. 100.067
SHEET NUMBER C1.1
TOTAL SHEETS: 29

CONSTRUCTION NOTES

- ALL WORK SHALL COMPLY WITH THE CODES AND POLICIES FOR EL PASO COUNTY.
- EXISTING TOPOGRAPHIC INFORMATION SHOWN ON THIS GRADING PLAN WAS OBTAINED FROM DREXEL, BARRELL & CO., JULY, 2005. SUPPLEMENTAL SURVEY DATA WAS OBTAINED FOR MARKSHEFFEL ROAD FROM M&S CIVIL GROUP IN NOVEMBER, 2016. THE CONTRACTOR SHALL BE RESPONSIBLE TO EXAMINE THE SITE AND BE FAMILIAR WITH THE EXISTING CONDITIONS.
- DEPTH OF MOISTURE-DENSITY CONTROL FOR THIS PROJECT SHALL BE AS FOLLOWS:
BASE OF ALL CUTS AND FILLS - 12 INCHES,
FULL DEPTH OF ALL EMBANKMENTS
- THE CONTRACTOR IS RESPONSIBLE FOR THE RE-ESTABLISHMENT OF ALL SURVEY MONUMENTS DISTURBED WITHIN THE PROJECT LIMITS.
- THE CONTRACTOR SHALL PROTECT ALL WORK AREAS AND FACILITIES FROM FLOODING AT ALL TIMES. AREAS AND FACILITIES SUBJECTED TO FLOODING, REGARDLESS OF THE SOURCE OF WATER, SHALL BE PROMPTLY DEWATERED AND RESTORED.
- PRIOR TO PAVING OPERATIONS, THE ENTIRE SUBGRADE SHALL BE PROOF-ROLLED WITH A LOADED 988 FRONT-END LOADER OR SIMILAR HEAVY RUBBER Tired VEHICLE (GVW OF 50,000 POUNDS WITH 18 KIP PER AXLE AT TIRE PRESSURES OF 90 PSI) TO DETECT ANY SOFT OR LOOSE AREAS. IN AREAS WHERE SOFT OR LOOSE SOILS, PUMPING OR EXCESSIVE MOVEMENT IS OBSERVED, THE EXPOSED MATERIALS SHALL BE OVER-EXCAVATED TO A MINIMUM DEPTH OF TWO FEET BELOW PROPOSED FINAL GRADE OR TO A DEPTH AT WHICH SOILS ARE STABLE. AFTER THIS HAS BEEN COMPLETED, THE EXPOSED MATERIALS SHALL BE SCARIFIED TO A DEPTH OF 12 INCHES AND MOISTURE CONDITIONED. THE SUBGRADE SHALL THEN BE UNIFORMLY COMPACTED TO A MINIMUM OF 95% OF STANDARD PROCTOR DENSITY (ASTM D-698) AT 0 TO +4.0% OF OPTIMUM MOISTURE CONTENT FOR A-6 AND A-7-6 SOILS ENCOUNTERED. OTHER SUBGRADE TYPES SHALL BE UNIFORMLY COMPACTED TO A MINIMUM OF 95% OF MODIFIED PROCTOR DENSITY (ASTM D-1557) AT PLUS OR MINUS 2.0% OF OPTIMUM MOISTURE CONTENT. AREAS WHERE STABLE NATURAL SOILS ARE ENCOUNTERED AT PROPOSED SUBGRADE ELEVATION SHALL ALSO BE SCARIFIED (18 INCHES FOR A-7-6 SOILS BELOW FULL-DEPTH ASPHALT CONCRETE) AND COMPACTED AS OUTLINED ABOVE PRIOR TO PAVING OPERATIONS. SUBGRADE FILL SHALL BE PLACED IN SIX-INCH LIFTS AND UNIFORMLY COMPACTED, MEETING THE REQUIREMENTS AS PREVIOUSLY DESCRIBED.
- SUBGRADE MATERIALS DEEMED UNSUITABLE BY THE ENGINEER SHALL BE EXCAVATED, DISPOSED OF AND REPLACED WITH APPROVED MATERIALS.
- FILL SHALL BE PLACED IN 8-INCH MAXIMUM LOOSE LIFTS AND SHALL BE COMPACTED PRIOR TO SUCCESSIVE LIFTS.
- THE CONTRACTOR IS RESPONSIBLE FOR PREVENTING AND CONTROLLING EROSION DURING CONSTRUCTION ACTIVITIES AT ALL TIMES DURING GRADING AND CONSTRUCTION. THE CONTRACTOR SHALL PROVIDE THE FOLLOWING EROSION AND SEDIMENT CONTROL MEASURES:
 - HAY BALE BARRIERS WHERE NEEDED AND/OR AS DIRECTED BY THE ENGINEER.
 - SILT FENCE WHERE NEEDED AND/OR AS DIRECTED BY THE ENGINEER.
 - TEMPORARY SEDIMENTATION BASINS WHERE NEEDED AND/OR AS DIRECTED BY THE ENGINEER.
 - MULCHING AND SEEDING OF EXCESSIVE SLOPED AREAS AS NEEDED OR AS DIRECTED BY THE ENGINEER.
 - TEMPORARY VEHICLE TRACKING CONTROL AS NEEDED AND/OR DIRECTED BY THE ENGINEER.
 - CONCRETE WASH AREAS.
 - INLET PROTECTION.
 THESE AND ALL EROSION CONTROL BEST MANAGEMENT PRACTICES AS SHOWN IN THE GRADING AND EROSION CONTROL PLANS SHALL BE STRICTLY ADHERED TO.
- FINISHED CONTOURS/SPOT ELEVATIONS SHOWN HEREON REPRESENT FINISHED GRADES. ALL PAVEMENT SUBGRADES ARE BASED ON THE COMPOSITE ASPHALT PAVEMENT RECOMMENDATIONS MADE IN THE "GEOTECHNICAL STUDY" FOR LORSON RANCH.

EL PASO COUNTY STANDARD CONSTRUCTION NOTES:

- ALL DRAINAGE AND ROADWAY CONSTRUCTION SHALL MEET THE STANDARDS AND SPECIFICATIONS OF THE CITY OF COLORADO SPRINGS/EL PASO COUNTY DRAINAGE CRITERIA MANUAL, VOLUMES 1 AND 2, AND THE EL PASO COUNTY ENGINEERING CRITERIA MANUAL.
- CONTRACTOR SHALL BE RESPONSIBLE FOR THE NOTIFICATION AND FIELD NOTIFICATION OF ALL EXISTING UTILITIES, WHETHER SHOWN ON THE PLANS OR NOT, BEFORE BEGINNING CONSTRUCTION. LOCATION OF EXISTING UTILITIES SHALL BE VERIFIED BY THE CONTRACTOR PRIOR TO CONSTRUCTION. CALL 811 TO CONTACT THE UTILITY NOTIFICATION CENTER OF COLORADO (UNCC).
- CONTRACTOR SHALL KEEP A COPY OF THESE APPROVED PLANS, THE GRADING AND EROSION CONTROL PLAN, THE STORMWATER MANAGEMENT PLAN (SWMP), THE SOILS AND GEOTECHNICAL REPORT, AND THE APPROPRIATE DESIGN AND CONSTRUCTION STANDARDS AND SPECIFICATIONS AT THE JOB SITE AT ALL TIMES, INCLUDING THE FOLLOWING:
 - EL PASO COUNTY ENGINEERING CRITERIA MANUAL (ECM)
 - CITY OF COLORADO SPRINGS/EL PASO COUNTY DRAINAGE CRITERIA MANUAL, VOLUMES 1 AND 2
 - COLORADO DEPARTMENT OF TRANSPORTATION (CDOT) STANDARD SPECIFICATIONS FOR ROAD AND BRIDGE CONSTRUCTION
 - CDOT M & S STANDARDS
- NOTWITHSTANDING ANYTHING DEPICTED IN THESE PLANS IN WORDS OR GRAPHIC REPRESENTATION, ALL DESIGN AND CONSTRUCTION RELATED TO ROADS, STORM DRAINAGE AND EROSION CONTROL SHALL CONFORM TO THE STANDARDS AND REQUIREMENTS OF THE MOST RECENT VERSION OF THE RELEVANT ADOPTED EL PASO COUNTY STANDARDS, INCLUDING THE LAND DEVELOPMENT CODE, THE ENGINEERING CRITERIA MANUAL, THE DRAINAGE CRITERIA MANUAL, AND THE DRAINAGE CRITERIA MANUAL VOLUME 2. ANY DEVIATIONS FROM REGULATIONS AND STANDARDS MUST BE REQUESTED, AND APPROVED, IN WRITING. ANY MODIFICATIONS NECESSARY TO MEET CRITERIA AFTER-THE-FACT WILL BE ENTIRELY THE DEVELOPER'S RESPONSIBILITY TO RECTIFY.
- IT IS THE DESIGN ENGINEER'S RESPONSIBILITY TO ACCURATELY SHOW EXISTING CONDITIONS, BOTH ONSITE AND OFFSITE, ON THE CONSTRUCTION PLANS. ANY MODIFICATIONS NECESSARY DUE TO CONFLICTS, OMISSIONS, OR CHANGED CONDITIONS WILL BE ENTIRELY THE DEVELOPER'S RESPONSIBILITY TO RECTIFY.
- CONTRACTOR SHALL SCHEDULE A PRE-CONSTRUCTION MEETING WITH PLANNING AND COMMUNITY DEVELOPMENT (PCD) - INSPECTIONS, PRIOR TO STARTING CONSTRUCTION.
- IT IS THE CONTRACTOR'S RESPONSIBILITY TO UNDERSTAND THE REQUIREMENTS OF ALL JURISDICTIONAL AGENCIES AND TO OBTAIN ALL REQUIRED PERMITS, INCLUDING BUT NOT LIMITED TO EL PASO COUNTY EROSION AND STORMWATER QUALITY CONTROL PERMIT (ESQCP), REGIONAL BUILDING FLOODPLAIN DEVELOPMENT PERMIT, U.S. ARMY CORPS OF ENGINEERS-ISSUED 401 AND/OR 404 PERMITS, AND COUNTY AND STATE FUGITIVE DUST PERMITS.
- CONTRACTOR SHALL NOT DEVIATE FROM THE PLANS WITHOUT FIRST OBTAINING WRITTEN APPROVAL FROM THE DESIGN ENGINEER AND PCD. CONTRACTOR SHALL NOTIFY THE DESIGN ENGINEER IMMEDIATELY UPON DISCOVERY OF ANY ERRORS OR INCONSISTENCIES.
- ALL STORM DRAIN PIPE SHALL BE CLASS III RCP UNLESS OTHERWISE NOTED AND APPROVED BY PCD.
- CONTRACTOR SHALL COORDINATE GEOTECHNICAL TESTING PER ECM STANDARDS. PAVEMENT DESIGN SHALL BE APPROVED BY EL PASO COUNTY PCD PRIOR TO PLACEMENT OF CURB AND GUTTER AND PAVEMENT.
- ALL CONSTRUCTION TRAFFIC MUST ENTER/EXIT THE SITE AT APPROVED CONSTRUCTION ACCESS POINTS.
- SIGHT VISIBILITY TRIANGLES AS IDENTIFIED IN THE PLANS SHALL BE PROVIDED AT ALL INTERSECTIONS. OBSTRUCTIONS GREATER THAN 18 INCHES ABOVE FLOWLINE ARE NOT ALLOWED WITHIN SIGHT TRIANGLES.
- SIGNING AND STRIPING SHALL COMPLY WITH EL PASO COUNTY PUBLIC WORKS DEPARTMENT AND MUTCD CRITERIA.
- CONTRACTOR SHALL OBTAIN ANY PERMITS REQUIRED BY EL PASO COUNTY PUBLIC WORKS DEPARTMENT, INCLUDING WORK WITHIN THE RIGHT-OF-WAY AND SPECIAL TRANSPORT PERMITS.
- THE LIMITS OF CONSTRUCTION SHALL REMAIN WITHIN THE PROPERTY LINE UNLESS OTHERWISE NOTED. THE OWNER/DEVELOPER SHALL OBTAIN WRITTEN PERMISSION AND EASEMENTS, WHERE REQUIRED, FROM ADJOINING PROPERTY OWNER(S) PRIOR TO ANY OFF-SITE DISTURBANCE, GRADING, OR CONSTRUCTION.

STORM SEWER NOTES:

- CONTRACTOR SHALL USE "TYLOX SUPER SEAL" OR APPROVED EQUIV. JOINT GASKET FOR ALL RCP STORM SEWER JOINTS

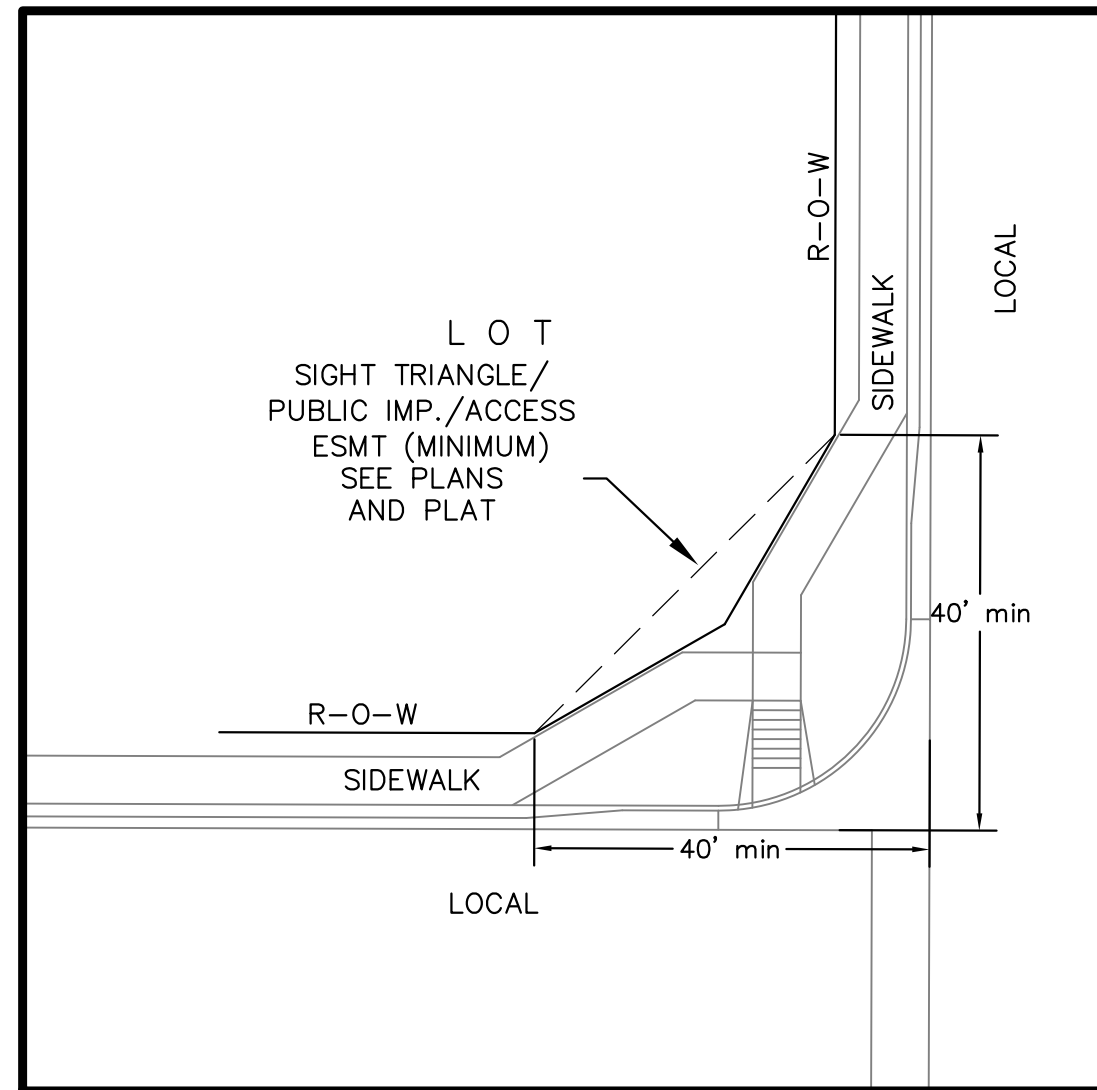
CORE ENGINEERING GROUP
15004 1ST AVENUE S.
BURNSVILLE, MN 55306
PH: 719.570.1100
CONTACT: RICHARD L. SCHINDLER, P.E.
EMAIL: Rich@cegi.com

DATE: _____
DESCRIPTION: _____
NO: _____
PROJECT: THE RIDGE AT LORSON RANCH FIL. NO. 2
PREPARED FOR: LORSON, LLC
212 N. WASHATCH AVE., SUITE 301
COLORADO SPRINGS, CO 80903
CONTACT: JEFF MARK

DRAWN: RLS
DESIGNED: RLS
CHECKED: RLS

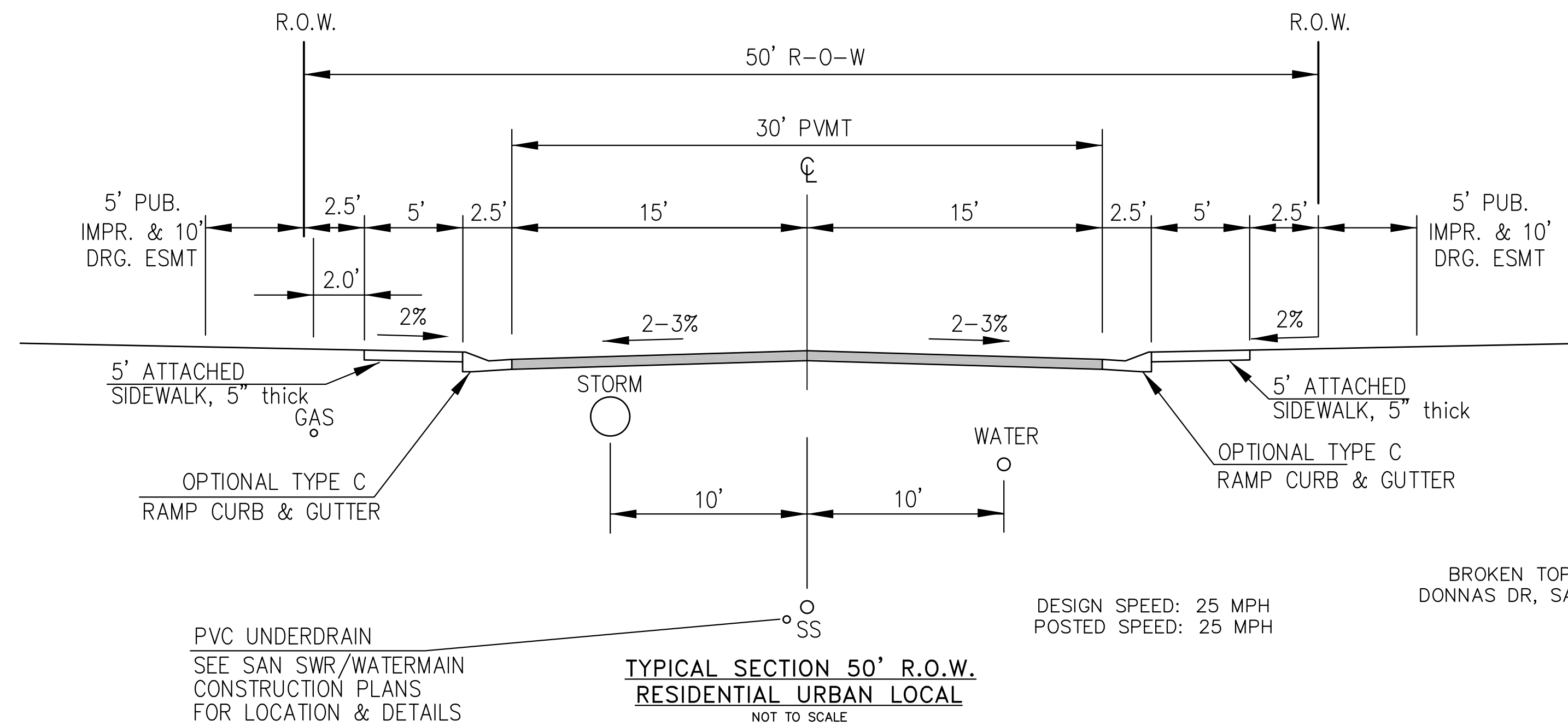
**THE RIDGE AT LORSON RANCH FIL NO. 2
STREET / STORM SEWER
NOTES**

DATE:
MARCH, 2022
PROJECT NO.
100.067
SHEET NUMBER
C1.2
TOTAL SHEETS: 29



**LOCAL ROADWAY SIGHT TRIANGLE
PUBLIC IMPROVEMENT ESMT.**
NOT TO SCALE

NOTE:
ADDITIONAL PUBLIC IMPROVEMENT EASEMENTS ARE REQUIRED WHERE
SIDEWALK ENCROACHES INTO THE PRIVATE LOTS. SEE CONSTRUCTION DRAWINGS
AND THE FINAL PLAT. SEE CONSTRUCTION DRAWINGS AND PLAT FOR SIGHT TRIANGLES



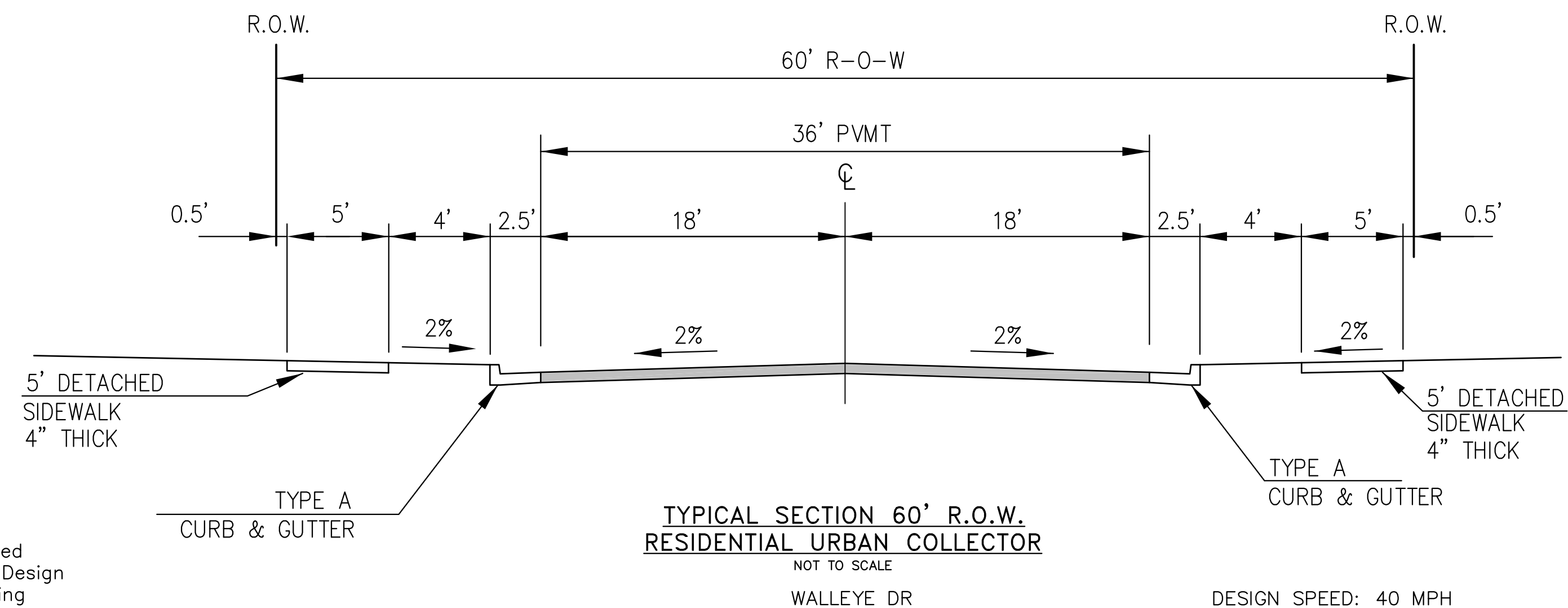
**TYPICAL SECTION 50' R.O.W.
RESIDENTIAL URBAN LOCAL**
NOT TO SCALE

PVC UNDERDRAIN
SEE SAN SWR/WATERMAIN
CONSTRUCTION PLANS
FOR LOCATION & DETAILS

DESIGN SPEED: 25 MPH
POSTED SPEED: 25 MPH

NOTE:
Pavement section to be determined
by Hveem analysis and design. Design
to be approved by El Paso County PCD Engineering

WALLEYE DR, RIKERS RIDGE LANE,
BROKEN TOP DR, DANIS DR, JASONS RIDGE WAY, MERIDITH RIDGE WAY,
DONNAS DR, SANDERLING ST, GRAY WOLF CT, SNOWFIELD CT, BUCKNER WAY,



**TYPICAL SECTION 60' R.O.W.
RESIDENTIAL URBAN COLLECTOR**
NOT TO SCALE

WALLEYE DR

DESIGN SPEED: 40 MPH
POSTED SPEED: 35 MPH

NOTE:
Pavement section to be determined
by Hveem analysis and design. Design
to be approved by PCD Engineering

According to
comment responses,
Walleye was
downgraded to a local
street. Please revise
and update posted
and design speeds.

**CORE
ENGINEERING GROUP**
15004 1ST AVENUE S.
BURNSVILLE, MN 55306
PH: 719.570.1100
CONTACT: RICHARD L. SCHINDLER, P.E.
EMAIL: Rich@cegi.com

DATE: _____
DESCRIPTION: _____
NO. _____

PREPARED FOR:
LORSON, LLC
212 N. WASHACH AVE., SUITE 301
COLORADO SPRINGS, CO 80903
CONTACT: JEFF MARK

PROJECT:
**THE RIDGE AT LORSON
RANCH FIL. NO. 2**
FONTAINE BLVD - WALLEYE DR
COLORADO SPRINGS, COLORADO

DRAWN: RLS
DESIGNED: RLS
CHECKED: RLS

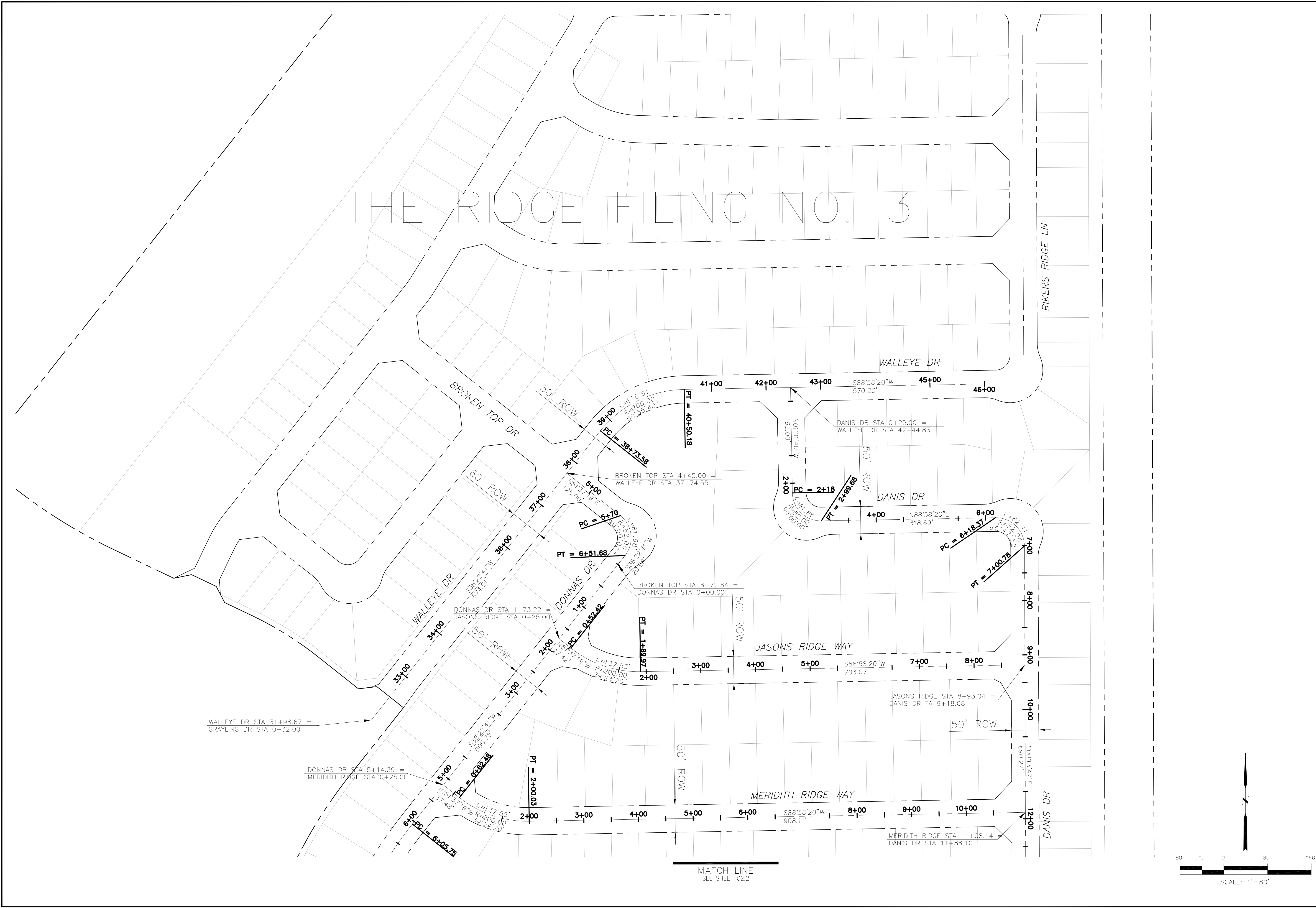
TYPICAL SECTIONS

DATE:
MARCH, 2022

PROJECT NO.
100.067

SHEET NUMBER
C1.3

TOTAL SHEETS: 29



THE RIDGE FILING NO. 3

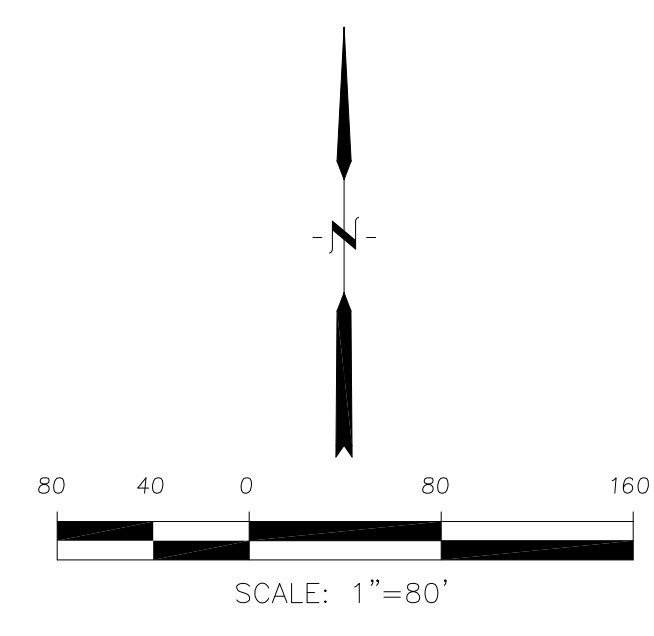
CORE ENGINEERING GROUP
 15004 1ST AVENUE S,
 BLDG 100, SUITE 5506
 BIRDAVIA, CO 80101
 CONTACT: RICHARD L. SCHINDLER, P.E.
 EMAIL: Rich@ceg1.com

NO. _____ DATE _____
 DESCRIPTION _____
 PROJECT: THE RIDGE AT LORSON RANCH FIL. NO. 2
 PREPARED FOR: LORSON, LLC
 212 N. WAHSATCH AVE, SUITE 301
 COLORADO SPRINGS, COLORADO 80903
 FOR: WALLEYE DR, DONNAS DR, JASONS RIDGE WAY, MERIDITH RIDGE WAY, DANIS DR, RIKERS RIDGE LN, COLORADO SPRINGS, COLORADO
 CONTACT: JEFF MARK

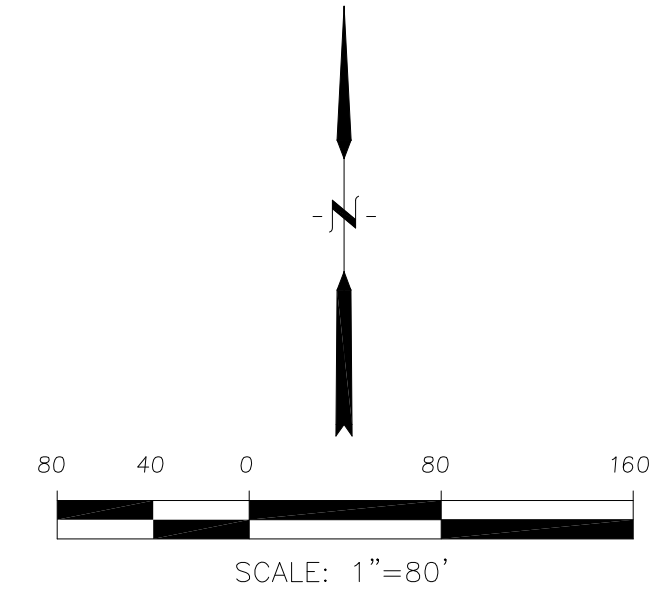
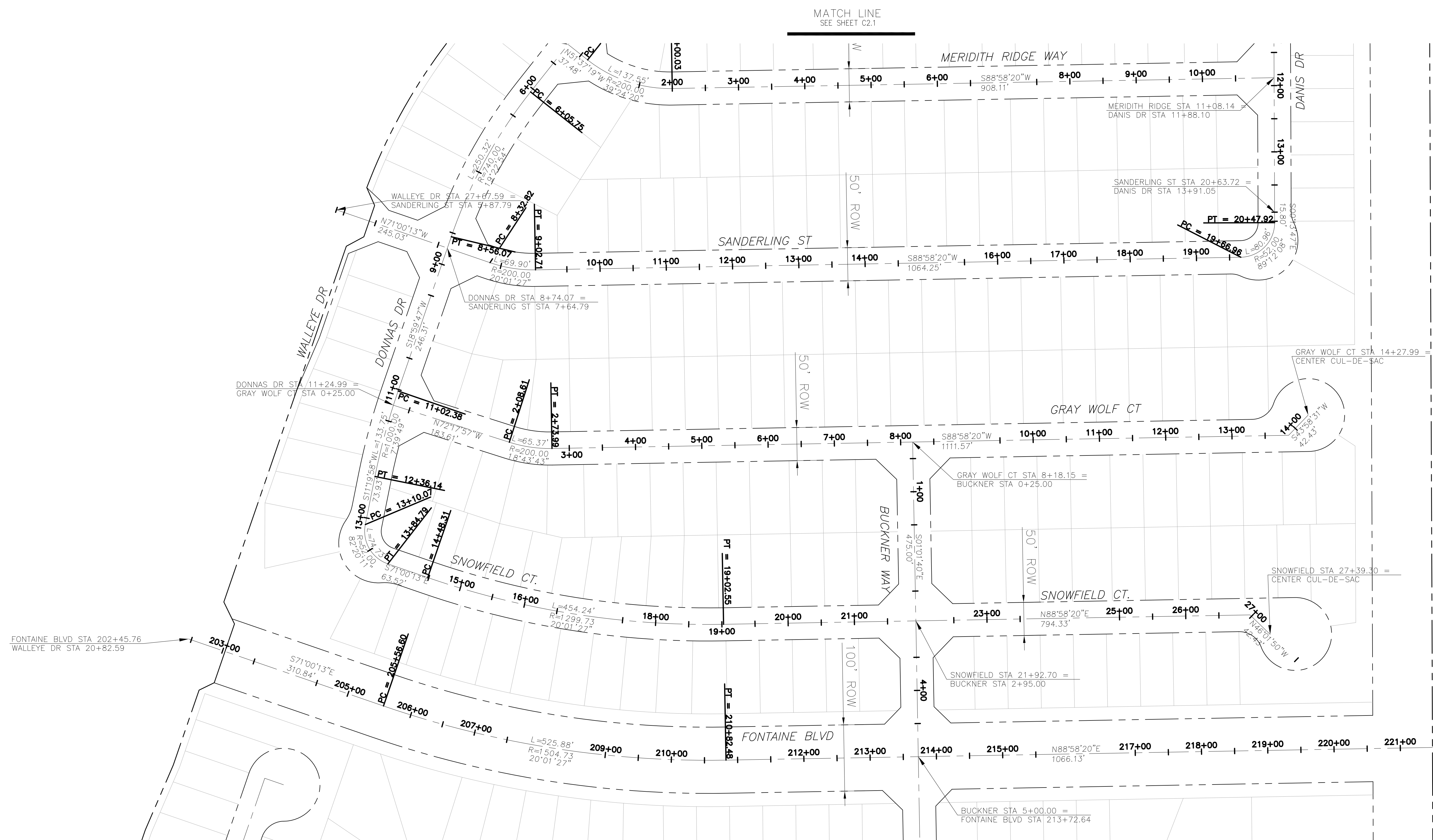
DRAWN: RLS
 DESIGNED: RLS
 CHECKED: RLS

THE RIDGE
 AT LORSON RANCH FIL. 2
 HORIZONTAL CONTROL PLAN

DATE: MARCH, 2022
 PROJECT NO. 100.067
 SHEET NUMBER C2.1
 TOTAL SHEETS: 29



MATCH LINE
 SEE SHEET C2.2



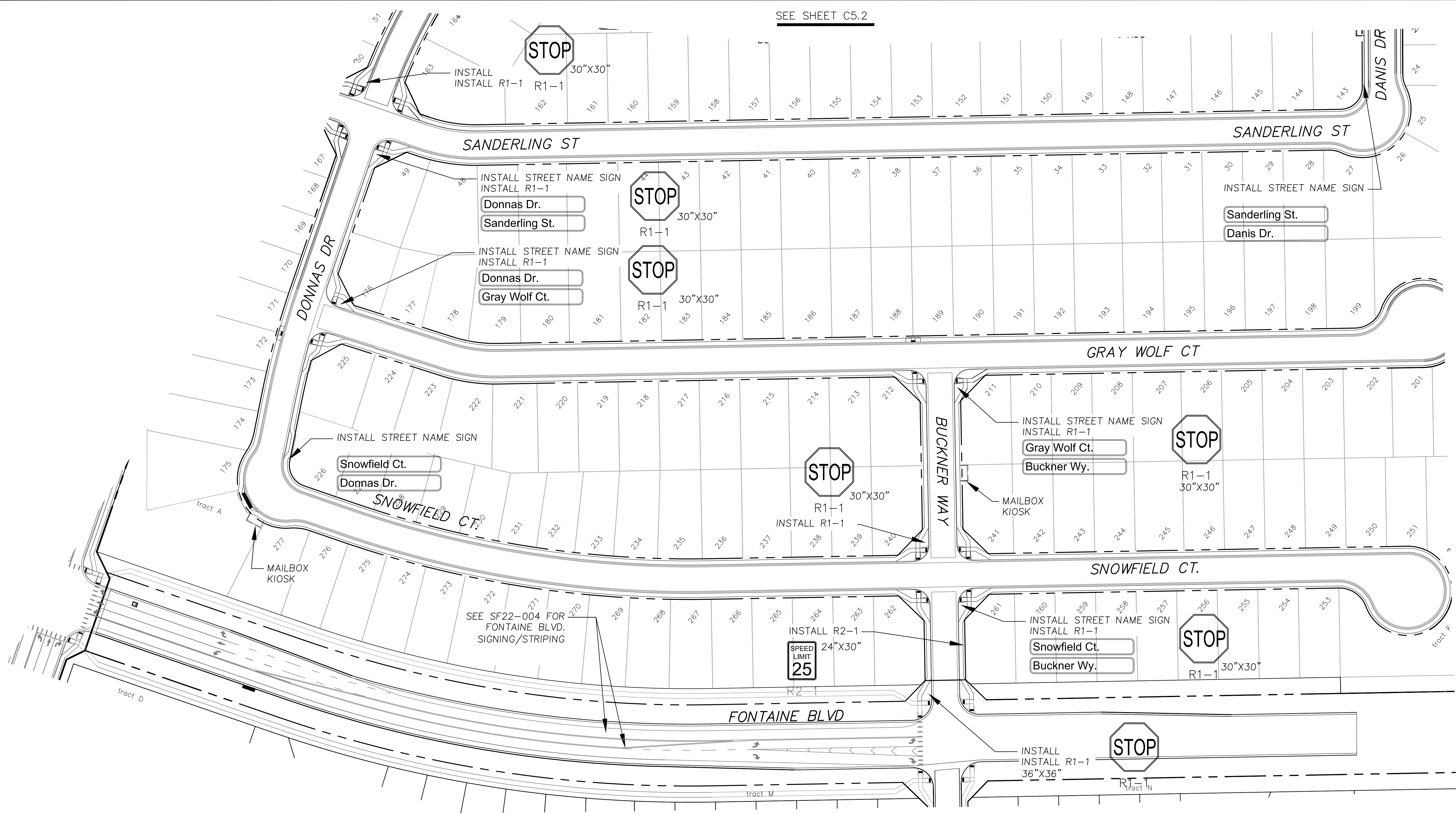
CORE
ENGINEERING GROUP
 15004 1ST AVENUE S,
 BLDG 719, SUITE 1100
 DENVER, CO 80202
 CONTACT: RICHARD L. SCHINDLER, P.E.
 EMAIL: Rich@cegi.com

DATE: _____
 DESCRIPTION: _____
 NO: _____
 PREPARED FOR:
LORSON, LLC
 212 N. WAHSATCH AVE, SUITE 301
 COLORADO SPRINGS, COLORADO 80903
 (719) 635-3200
 CONTACT: JEFF MARK

DRAWN: RLS
 DESIGNED: RLS
 CHECKED: RLS

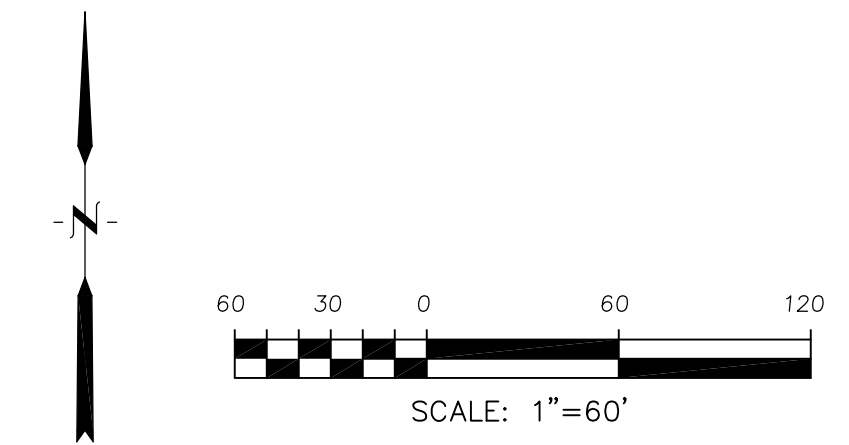
THE RIDGE AT LORSON RANCH FIL. 2
HORIZONTAL CONTROL PLAN

DATE:
 MARCH, 2022
 PROJECT NO.
 100.067
 SHEET NUMBER
C2.2
 TOTAL SHEETS: 29



- Signing and Striping Notes:**
- All signs and pavement markings shall be in compliance with the current Manual on Uniform Traffic Control Devices (MUTCD).
 - Removal of existing pavement markings shall be accomplished by a method that does not materially damage the pavement. The pavement markings shall be removed to the extent that they will not be visible under day or night conditions. At no time will it be acceptable to paint over existing pavement markings.
 - Any deviation from the striping and signing plan shall be approved by El Paso County Planning and Community Development. All signs shown on the signing and striping plan shall be new signs. Existing signs may remain or be reused if they meet current El Paso County Public Works Department and MUTCD standards.
 - Street name and regulatory stop signs shall be on the same post at intersections.
 - All removed signs shall be disposed of in a proper manner by the contractor.
 - All street name signs shall have "D" series letters, with local roadway signs being 4" upper-lower case lettering on 8" blank and non-local roadway signs being 6" lettering, upper-lower case on 12" blank, with a white border that is not recessed. Multi-lane roadways with speed limits of 40 mph or higher shall have 8" upper-lower case lettering on 18" blank with a white border that is not recessed. The width of the non-recessed white borders shall match page 255 of the 2012 MUTCD "Standard Highway Signs"
 - All traffic signs shall have a minimum High Intensity Prismatic grade sheeting.
 - All local residential street signs shall be mounted on a 1.75" x 1.75" square tube sign post and stub post base. For other applications, refer to the CDOT Standard S-614-8 regarding use of the P2 tubular steel post slipbase design.
 - All signs shall be single sheet aluminum with 0.100" minimum thickness.
 - All limit lines/stop lines, crosswalk lines, pavement legends, and arrows shall be a minimum 125 mil thickness preformed thermoplastic pavement markings with tapered leading edges per CDOT Standard S-627-1. Word and symbol markings shall be the narrow type. Stop bars shall be 24" in width. Crosswalks lines shall be 12" wide and 8' long per CDOT S-627-1.
 - All longitudinal lines shall be a minimum 15mil thickness epoxy paint. All non-local residential roadways shall include both right and left edge line striping and any additional striping as required by CDOT S-627-1.
 - The contractor shall notify El Paso County Planning and Community Development (719) 520-6819 prior to and upon completion of signing and striping.
 - The contractor shall obtain a work in the right of way permit from the El Paso County Public Works Department prior to any signage or striping work within an existing El Paso County roadway.

- Notes:**
- Contractor must submit shop drawings to the engineer and to the county for approval prior to ordering signs
 - Stop signs shall be 30"x30" for local streets and 36"x36" when crossing collector streets and above



CORE ENGINEERING GROUP
 15004 1ST AVENUE S.
 SUITE 35506
 P.O. BOX 79570
 COLORADO SPRINGS, COLORADO 80903
 CONTACT: RICHARD L. SCHINDLER, P.E.
 EMAIL: Rich@cegi.com

DATE: _____
 DESCRIPTION: _____
 NO: _____

PREPARED FOR: **LORSON, LLC**
 212 N. WAHSATCH AVE, SUITE 301
 COLORADO SPRINGS, COLORADO 80903
 (719) 635-3200
 CONTACT: JEFF MARK

PROJECT: **THE RIDGE AT LORSON RANCH FIL. NO. 2**
 PLANNING BLVD, WALSLEY DR
 COLORADO SPRINGS, COLORADO

DRAWN: RLS
 DESIGNED: RLS
 CHECKED: RLS

SIGNING AND STRIPING PLAN

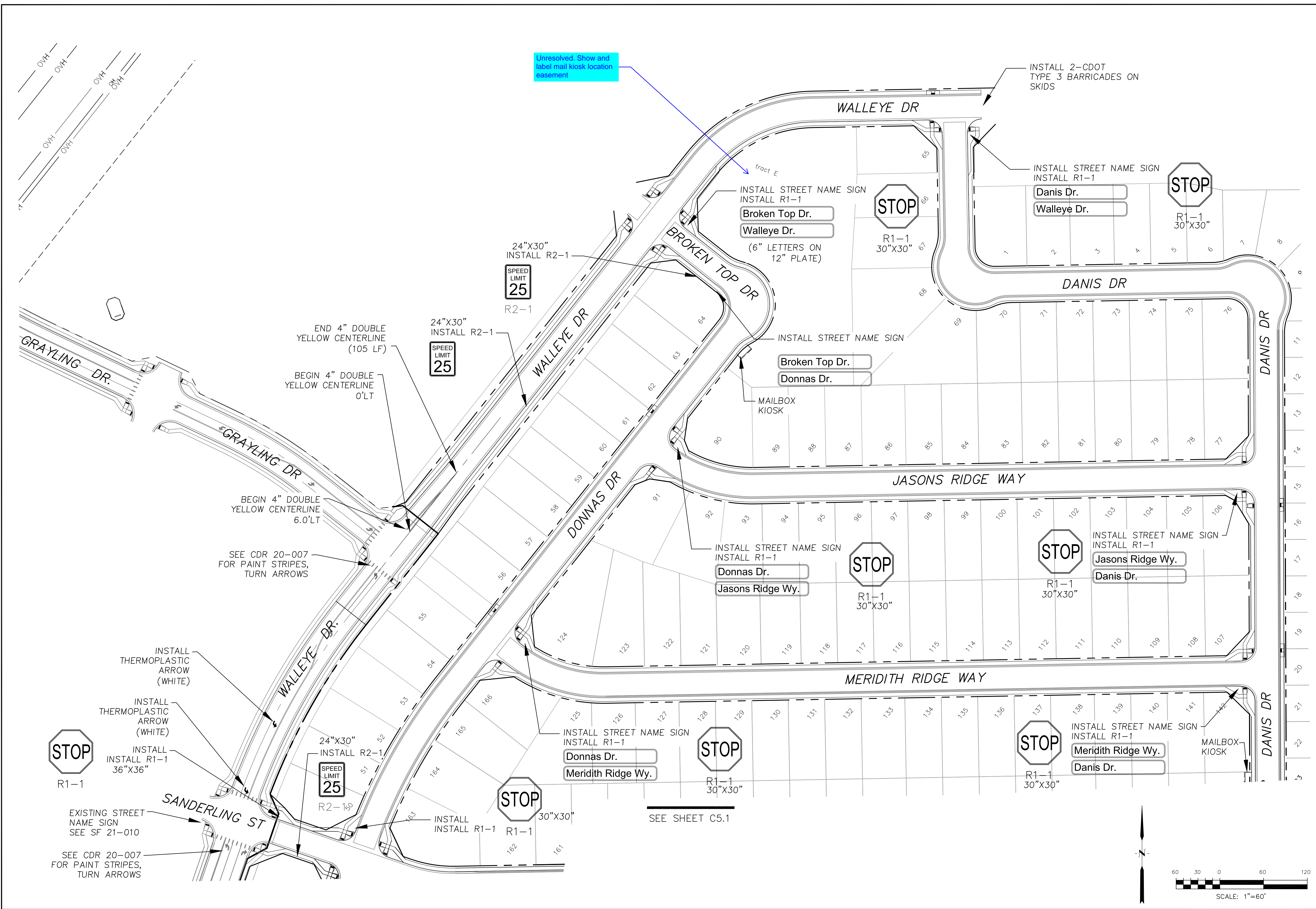
THE RIDGE AT LORSON RANCH FIL. NO. 2

DATE: **MARCH, 2022**

PROJECT NO: **100.067**

SHEET NUMBER: **C5.1**

TOTAL SHEETS: **29**



CORE ENGINEERING GROUP
 15004 1ST AVENUE S.
 BLDG 100, SUITE 5506
 P.O. BOX 719 570 1100
 CONTACT: RICHARD L. SCHINDLER, P.E.
 EMAIL: Rich@ceg1.com

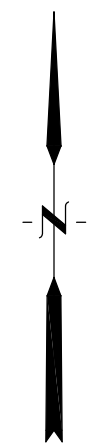
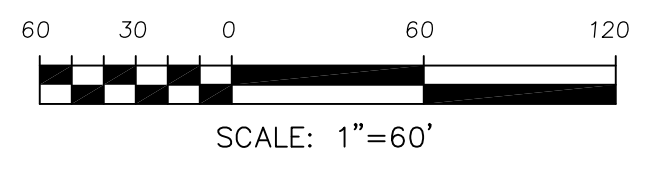
DATE: _____
 DESCRIPTION: _____
 NO: _____
 PREPARED FOR: **LORSON, LLC**
 212 N. WAHSATCH AVE, SUITE 301
 COLORADO SPRINGS, COLORADO 80903
 CONTACT: JEFF MARK

PROJECT: **THE RIDGE AT LORSON RANCH FIL. NO. 2**
 RANCH FIL. NO. 2
 PLANNING BLVD., WALLEYE DR
 COLORADO SPRINGS, COLORADO

DRAWN: RLS
 DESIGNED: RLS
 CHECKED: RLS

SIGNING AND STRIPING PLAN
THE RIDGE AT LORSON RANCH FIL. NO. 2

DATE: MARCH, 2022
 PROJECT NO. 100.067
 SHEET NUMBER C5.2
 TOTAL SHEETS: 29



SEE SHEET C5.1

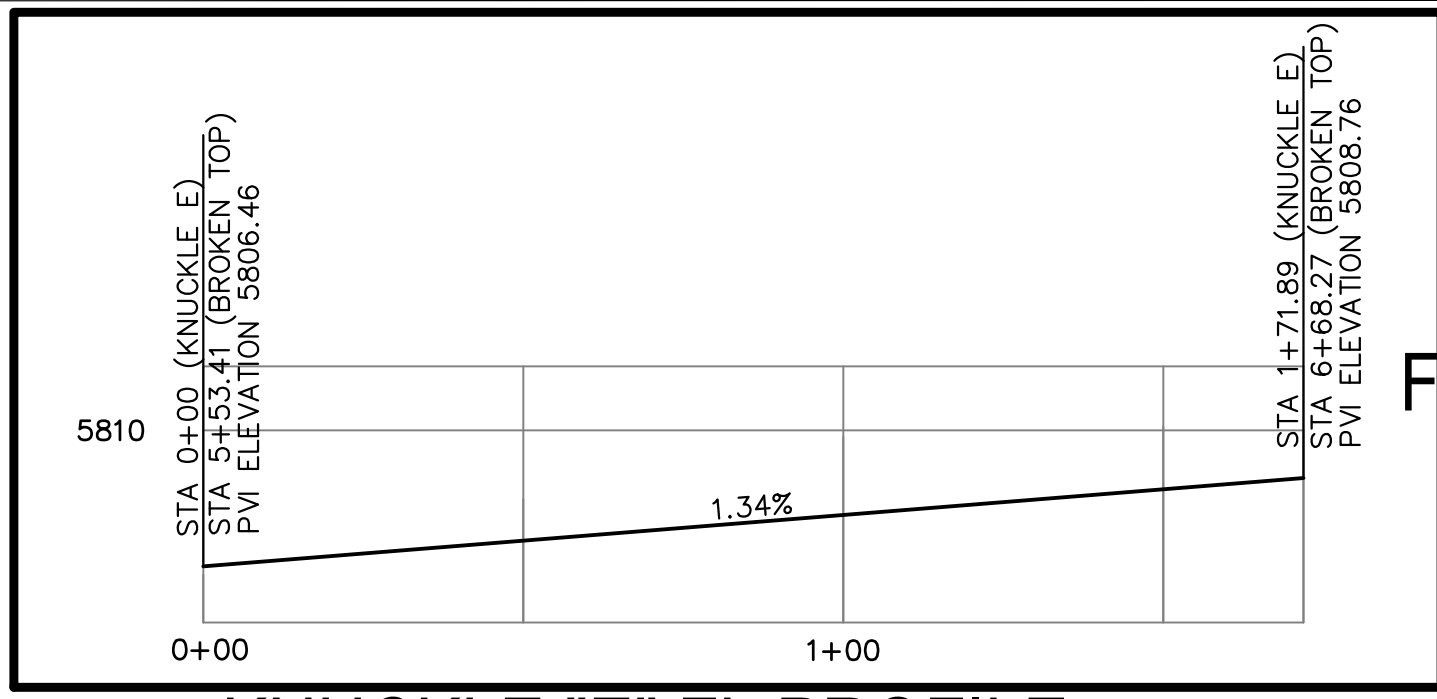
- NOTES
1. ALL SPOT ELEVATIONS ARE FLOW LINE UNLESS OTHERWISE NOTED.
 2. SEE GRADING PLAN FOR GRADING INFORMATION.
 3. ALL STORM SEWER SHALL BE CLASS III RCP AND IS PUBLIC.
 4. ALL MHS SHALL BE TYPE 1 UNLESS OTHERWISE NOTED.

- ① CURVE DATA ID
- ② CURB TRANSITIONS
- ③ PEDESTRIAN RAMP, SEE SHEET C10.1

CURVE TABLE			
CURVE	LENGTH	RADIUS	DELTA
C31	21.65'	48.00	25°50'31"
C32	21.65'	48.00	25°50'31"
C33	128.59'	52.00	141°41'02"
C61	31.42'	28.88	90°00'00"
C62	31.42'	20.00	90°00'00"
C68	56.28'	35.83	90°00'00"
C70	31.42'	20.00	90°00'00"
C72	31.42'	20.00	90°00'00"

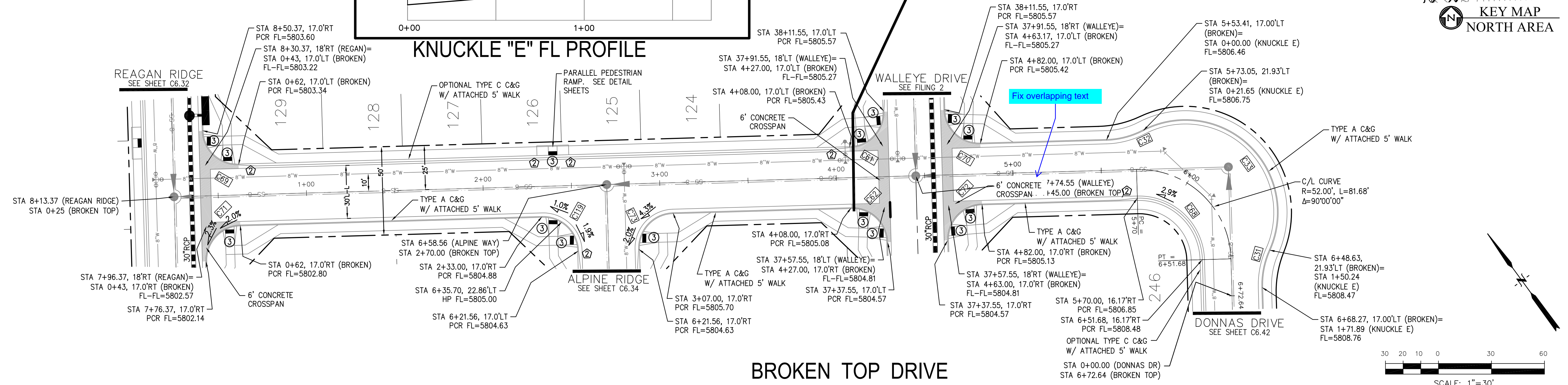


CORE ENGINEERING GROUP
 15004 1ST AVENUE S.
 BLDG 790 STB 1100
 COLORADO SPRINGS, CO 80903
 CONTACT: RICHARD L. SCHINDLER, P.E.
 EMAIL: Rich@cegi.com



FILING NO. 3 ← → FILING NO. 2

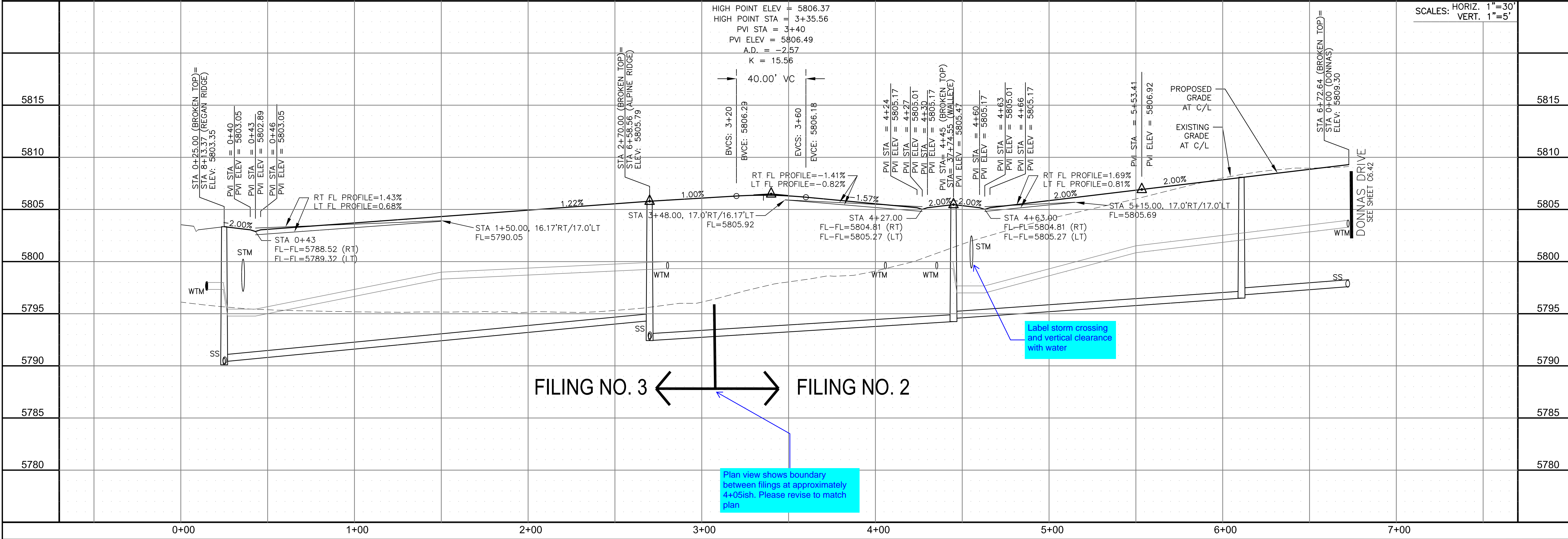
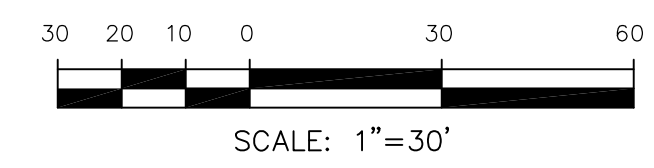
Double text



DATE: _____
 DESCRIPTION: _____
 NO: _____
 PREPARED FOR: **LORSON, LLC**
 212 N. WAHSATCH AVE., SUITE 301
 COLORADO SPRINGS, COLORADO 80903
 PROJECT: **THE RIDGE AT LORSON RANCH FIL. NO. 2**
 DRAWING: **STORM SEWER PLAN**
 COLORADO SPRINGS, COLORADO
 CONTACT: JEFF MARK

DRAWN: RLS
 DESIGNED: RLS
 CHECKED: RLS

BROKEN TOP DRIVE



SCALES: HORIZ. 1"=30'
 VERT. 1"=5'

FILING NO. 3 ← → FILING NO. 2

Label storm crossing and vertical clearance with water

Plan view shows boundary between filings at approximately 4+05ish. Please revise to match plan

STREET / STORM - NORTH AREA
 BROKEN TOP DRIVE
 STA 0+00 TO 6+72

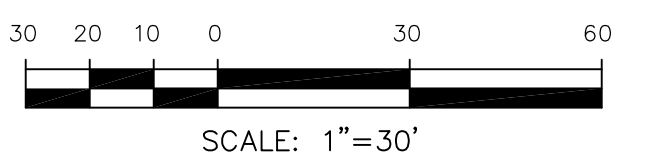
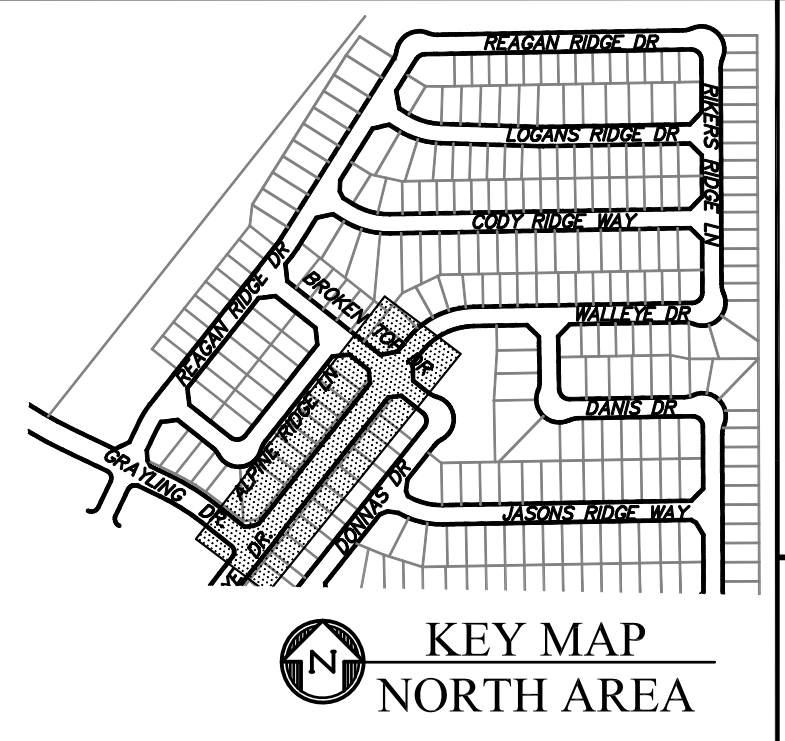
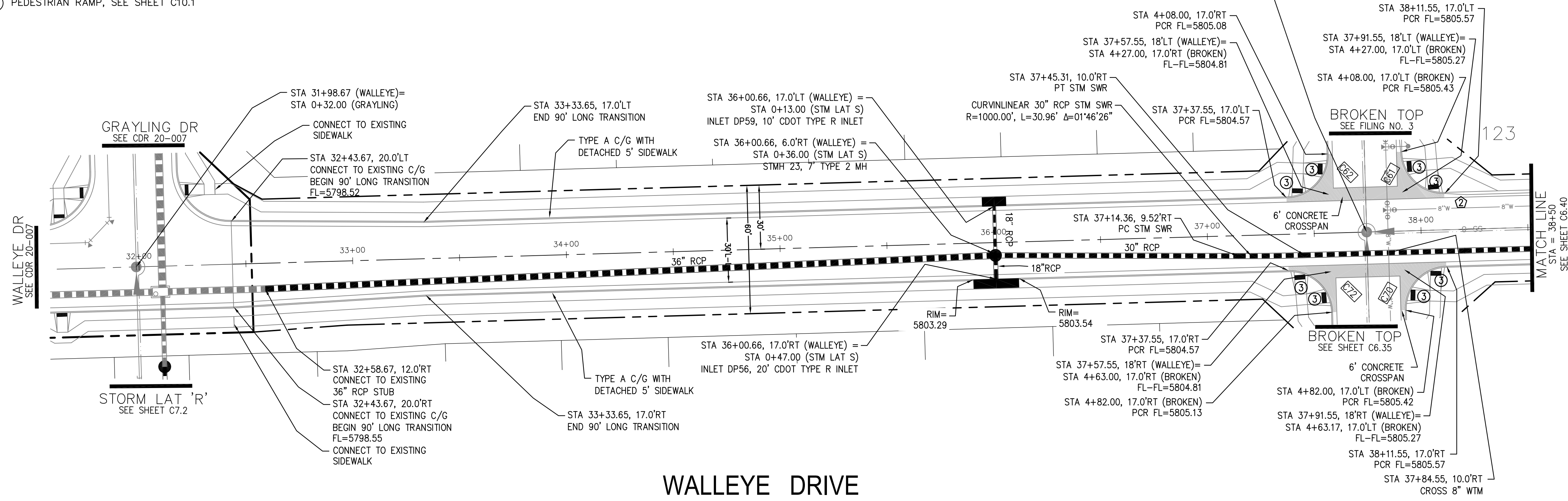
DATE: MARCH, 2022
 PROJECT NO. 100.067
 SHEET NUMBER C6.35
 TOTAL SHEETS: 29

- NOTES**
1. ALL SPOT ELEVATIONS ARE FLOW LINE UNLESS OTHERWISE NOTED.
 2. SEE GRADING PLAN FOR GRADING INFORMATION.
 3. ALL STORM SEWER SHALL BE CLASS III RCP AND IS PUBLIC.
 4. ALL MHS SHALL BE TYPE 1 UNLESS OTHERWISE NOTED.

- 1 CURVE DATA ID
- 2 CURB TRANSITIONS
- 3 PEDESTRIAN RAMP, SEE SHEET C10.1

CURVE TABLE			
CURVE	LENGTH	RADIUS	DELTA
C61	31.42'	20.00	90°00'00"
C62	31.42'	20.00	90°00'00"
C70	31.42'	20.00	90°00'00"
C72	31.42'	20.00	90°00'00"

Unresolved. Show all lot numbers.



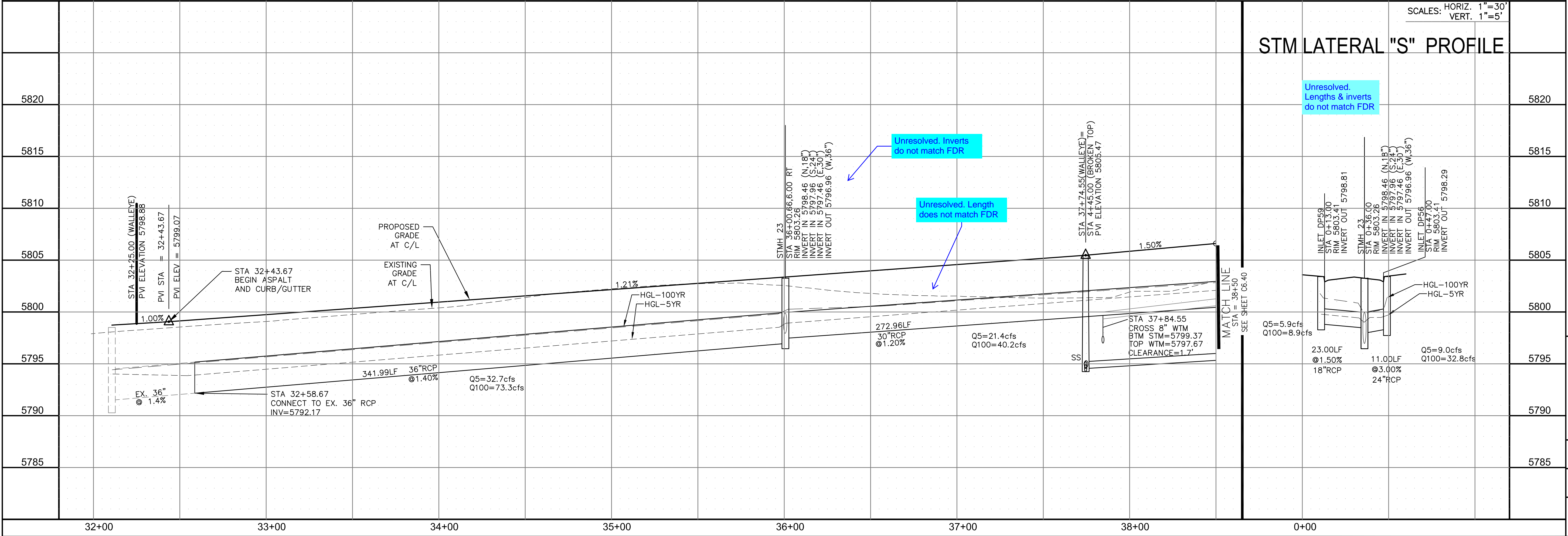
WALLEYE DRIVE

STM LATERAL "S" PROFILE

Unresolved. Lengths & inverts do not match FDR

Unresolved. Inverts do not match FDR

Unresolved. Length does not match FDR



CORE ENGINEERING GROUP
 15004 1ST AVENUE S.
 BLDG 700, SUITE 5506
 BIRMGHAM, AL 35206
 CONTACT: RICHARD L. SCHINDLER, P.E.
 EMAIL: Rich@cegi.com

DATE: _____
 DESCRIPTION: _____
 NO. _____

PREPARED FOR:
LORSON, LLC
 212 N. WAHSATCH AVE., SUITE 301
 COLORADO SPRINGS, COLORADO 80903
 PROJECT:
THE RIDGE AT LORSON RANCH
 15004 1ST AVENUE S., WALLEYE DR
 COLORADO SPRINGS, COLORADO
 CONTACT: JEFF MARK

DRAWN: RLS
 DESIGNED: RLS
 CHECKED: RLS

STREET / STORM - NORTH AREA
WALLEYE DRIVE
 STA 31+98 TO 38+50

DATE:
 MARCH, 2022

PROJECT NO.
 100.067

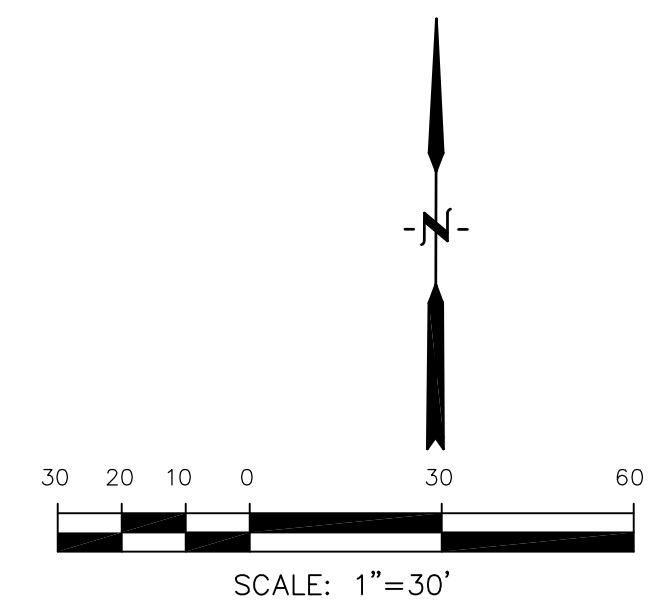
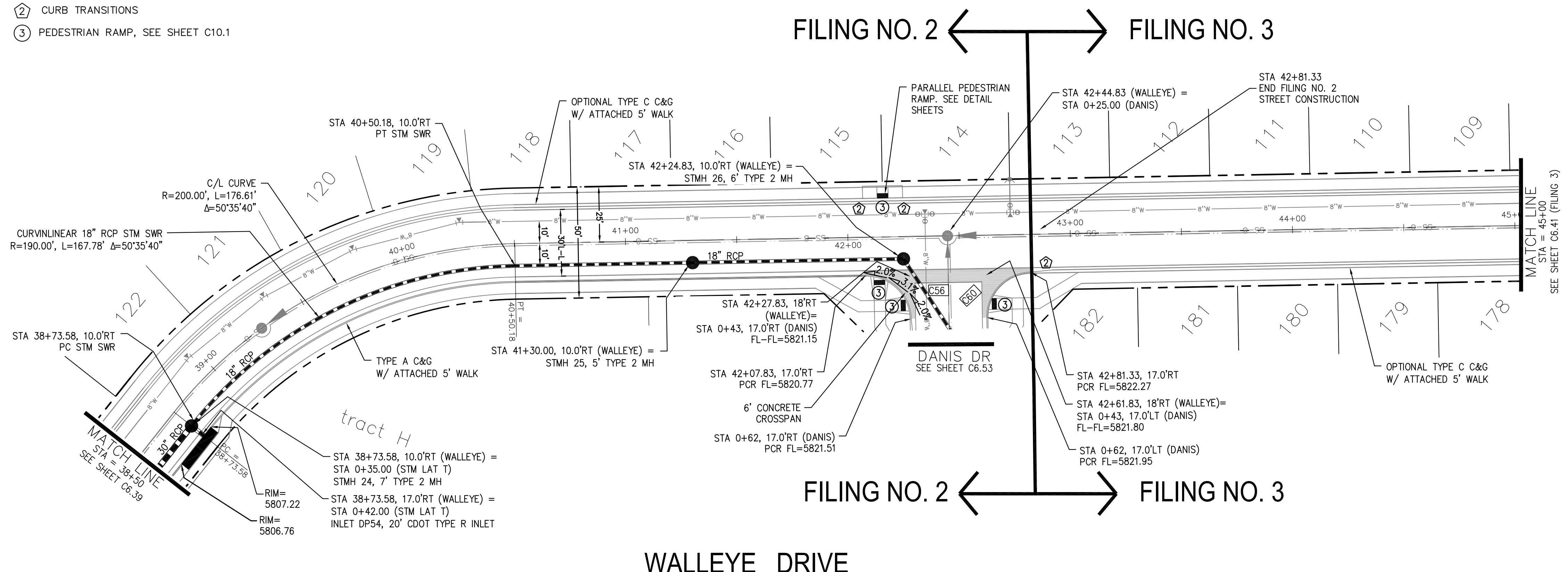
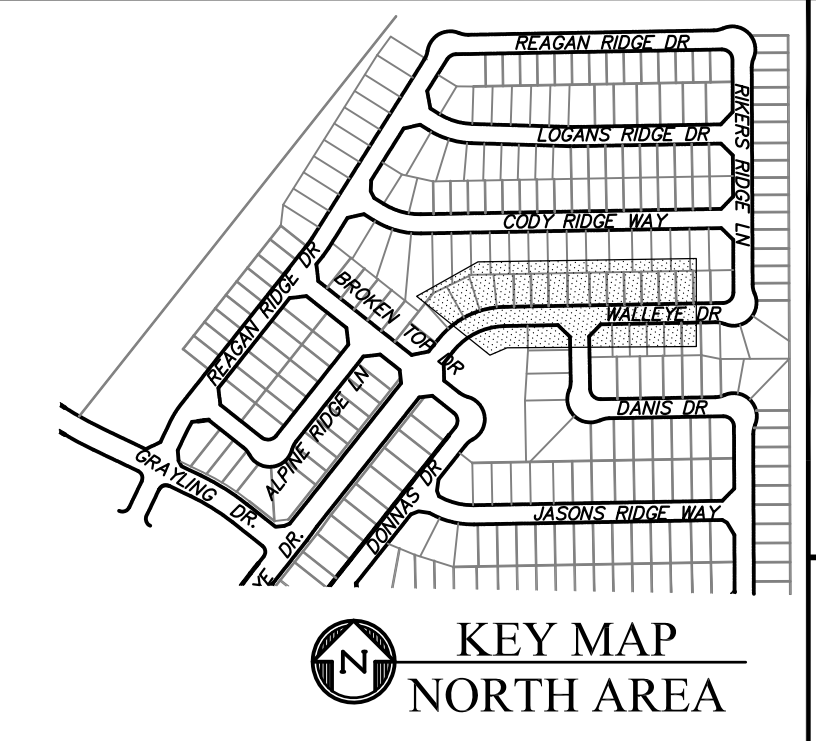
SHEET NUMBER
 C6.39

TOTAL SHEETS: 29

- NOTES
1. ALL SPOT ELEVATIONS ARE FLOW LINE UNLESS OTHERWISE NOTED.
 2. SEE GRADING PLAN FOR GRADING INFORMATION.
 3. ALL STORM SEWER SHALL BE CLASS III RCP AND IS PUBLIC.
 4. ALL MHS SHALL BE TYPE 1 UNLESS OTHERWISE NOTED.

- ① CURVE DATA ID
- ② CURB TRANSITIONS
- ③ PEDESTRIAN RAMP, SEE SHEET C10.1

CURVE TABLE			
CURVE	LENGTH	RADIUS	DELTA
C56	31.42'	20.00	90°00'00"
C60	31.42'	20.00	90°00'00"



CORE ENGINEERING GROUP
 15004 1ST AVENUE S.
 BURNING WOODS, CO 80906
 PH: 719.570.1100
 CONTACT: RICHARD L. SCHINDLER, P.E.
 EMAIL: Rich@cegi.com

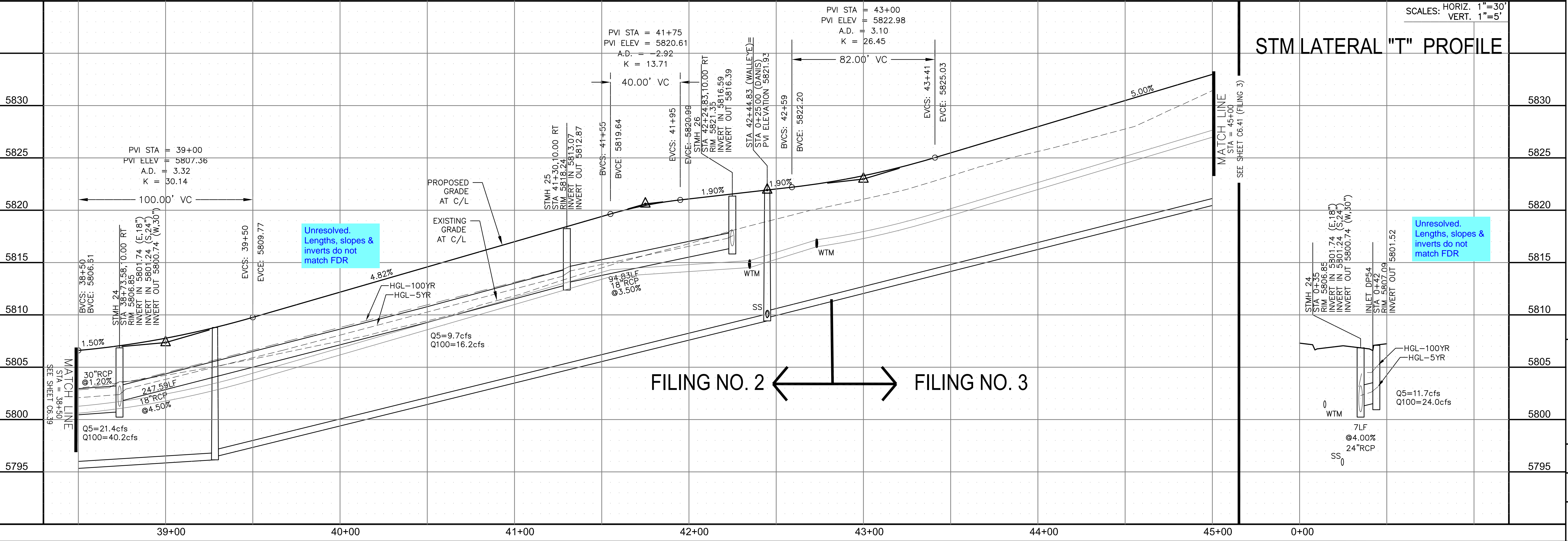
DATE: _____

DESCRIPTION: _____

NO: _____

DRAWN: RLS
 DESIGNED: RLS
 CHECKED: RLS

PROJECT: **THE RIDGE AT LORSON RANCH FIL. NO. 2**
 212 N. WAHSATCH AVE., SUITE 301
 COLORADO SPRINGS, COLORADO 80903
 (719) 635-3200
 CONTACT: JEFF MARK

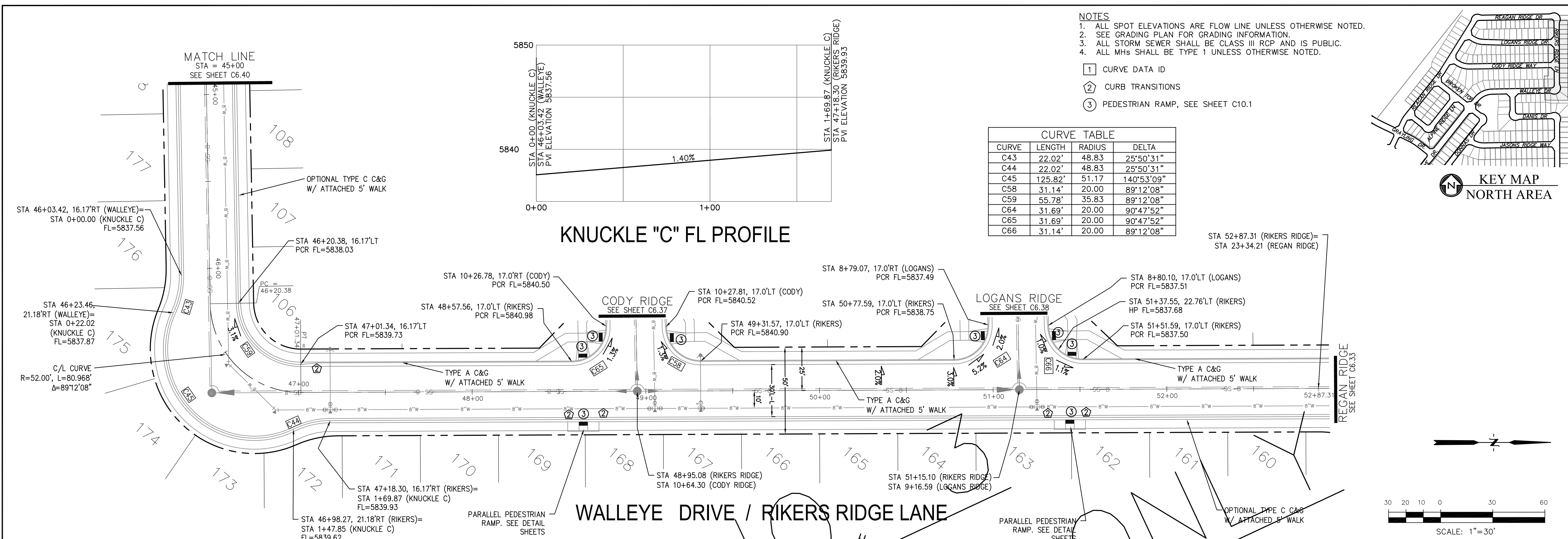


DATE: MARCH, 2022

PROJECT NO. 100.067

SHEET NUMBER C6.40

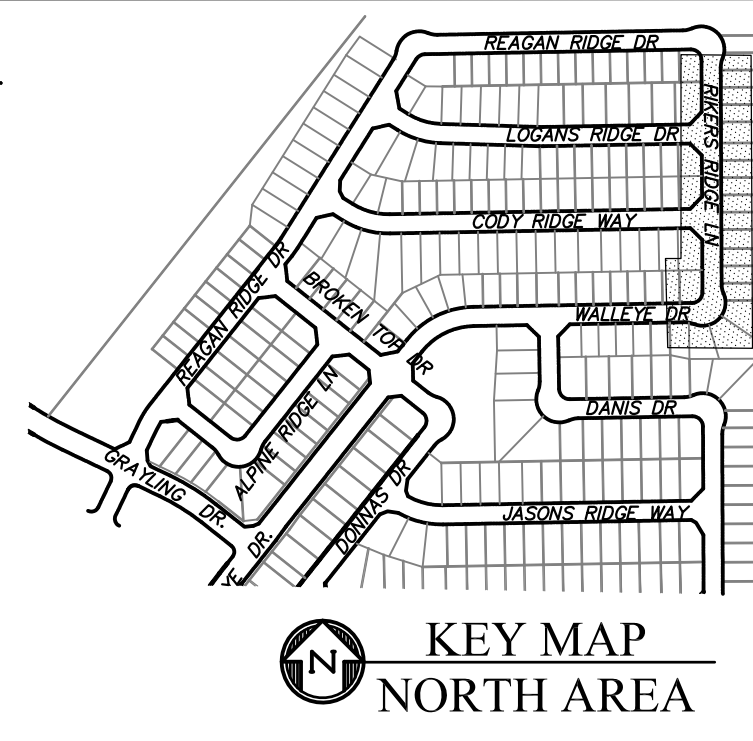
TOTAL SHEETS: 29



- NOTES
1. ALL SPOT ELEVATIONS ARE FLOW LINE UNLESS OTHERWISE NOTED.
 2. SEE GRADING PLAN FOR GRADING INFORMATION.
 3. ALL STORM SEWER SHALL BE CLASS III RCP AND IS PUBLIC.
 4. ALL MHs SHALL BE TYPE 1 UNLESS OTHERWISE NOTED.

- ① CURVE DATA ID
- ② CURB TRANSITIONS
- ③ PEDESTRIAN RAMP, SEE SHEET C10.1

CURVE	LENGTH	RADIUS	DELTA
C43	22.02'	48.83	25°50'31"
C44	22.02'	48.83	25°50'31"
C45	125.82'	51.17	140°53'09"
C58	31.14'	20.00	89°12'08"
C59	55.78'	35.83	89°12'08"
C64	31.69'	20.00	90°47'52"
C65	31.69'	20.00	90°47'52"
C66	31.14'	20.00	89°12'08"



CORE ENGINEERING GROUP
 15004 1ST AVENUE S.
 BLDG 100, SUITE 55506
 BIRMGHAM, AL 35206
 CONTACT: RICHARD L. SCHINDLER, P.E.
 EMAIL: Rich@cegi.com

DATE: _____

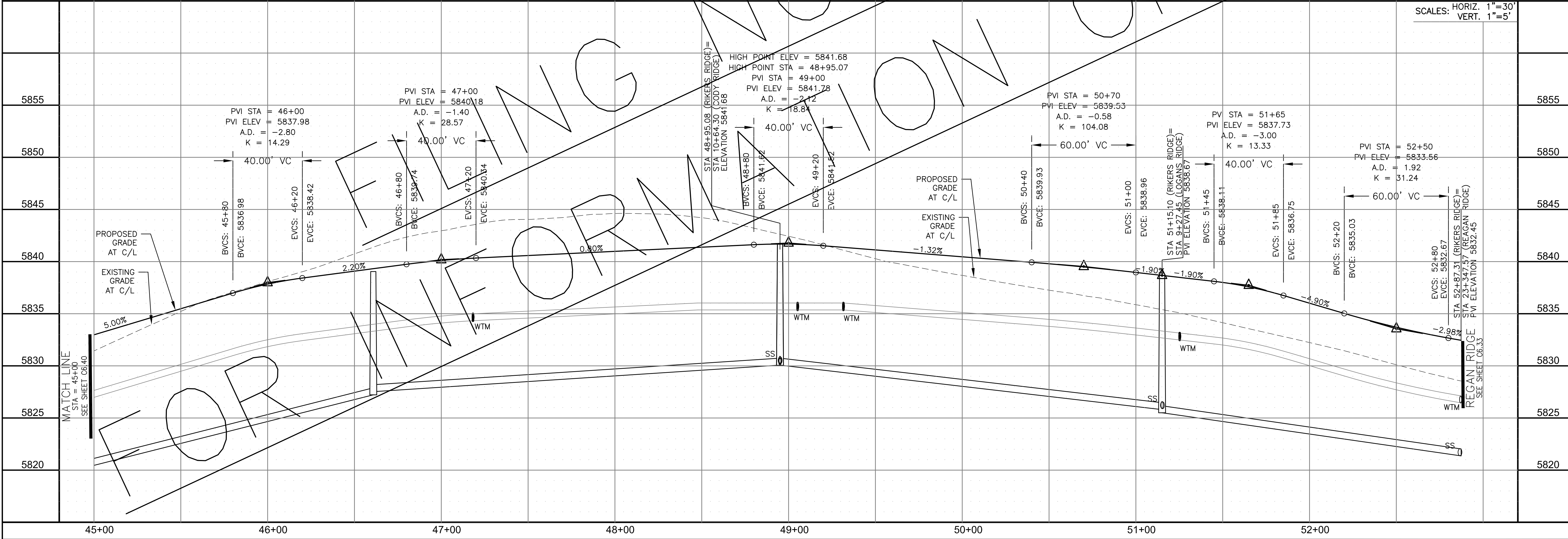
DESCRIPTION: _____

NO. _____

DRAWN: RLS
 DESIGNED: RLS
 CHECKED: RLS

PREPARED FOR:
LORSON, LLC
 212 N. WAHSATCH AVE., SUITE 301
 COLORADO SPRINGS, COLORADO 80903
 CONTACT: JEFF MARK

PROJECT:
THE RIDGE AT LORSON
 RANCH FIL. NO. 2
 10000 W. WALLEYE DR.
 COLORADO SPRINGS, COLORADO



STREET / STORM - NORTH AREA
 WALLEYE DRIVE / RIKERS RIDGE LANE
 STA 45+00 TO 52+87

DATE: MARCH, 2022

PROJECT NO. 100.067

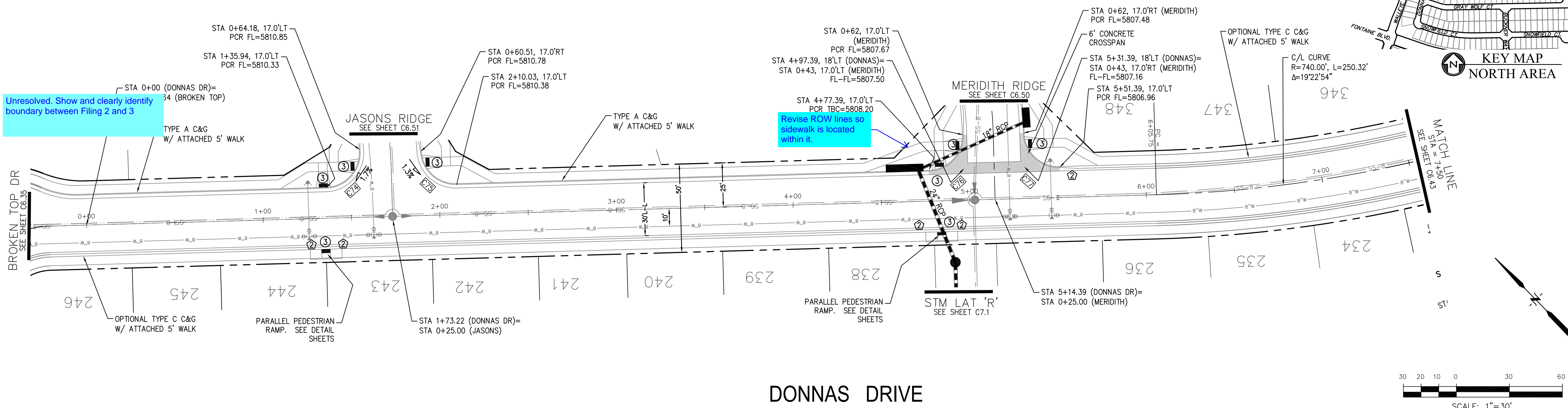
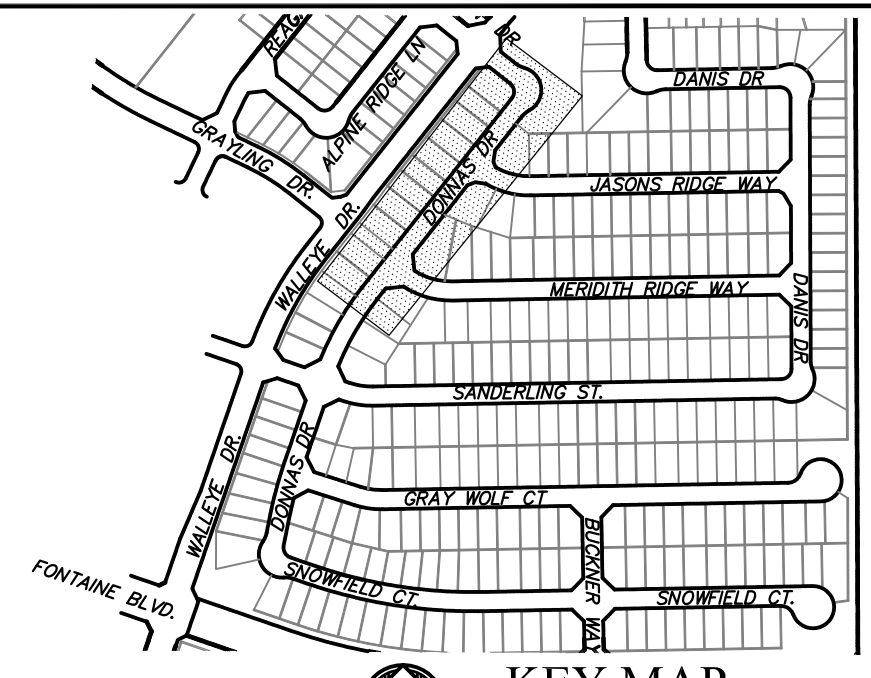
SHEET NUMBER C6.41

TOTAL SHEETS: 29

- NOTES
1. ALL SPOT ELEVATIONS ARE FLOW LINE UNLESS OTHERWISE NOTED.
 2. SEE GRADING PLAN FOR GRADING INFORMATION.
 3. ALL STORM SEWER SHALL BE CLASS III RCP AND IS PUBLIC.
 4. ALL MHS SHALL BE TYPE 1 UNLESS OTHERWISE NOTED.

- ① CURVE DATA ID
- ② CURB TRANSITIONS
- ③ PEDESTRIAN RAMP, SEE SHEET C10.1

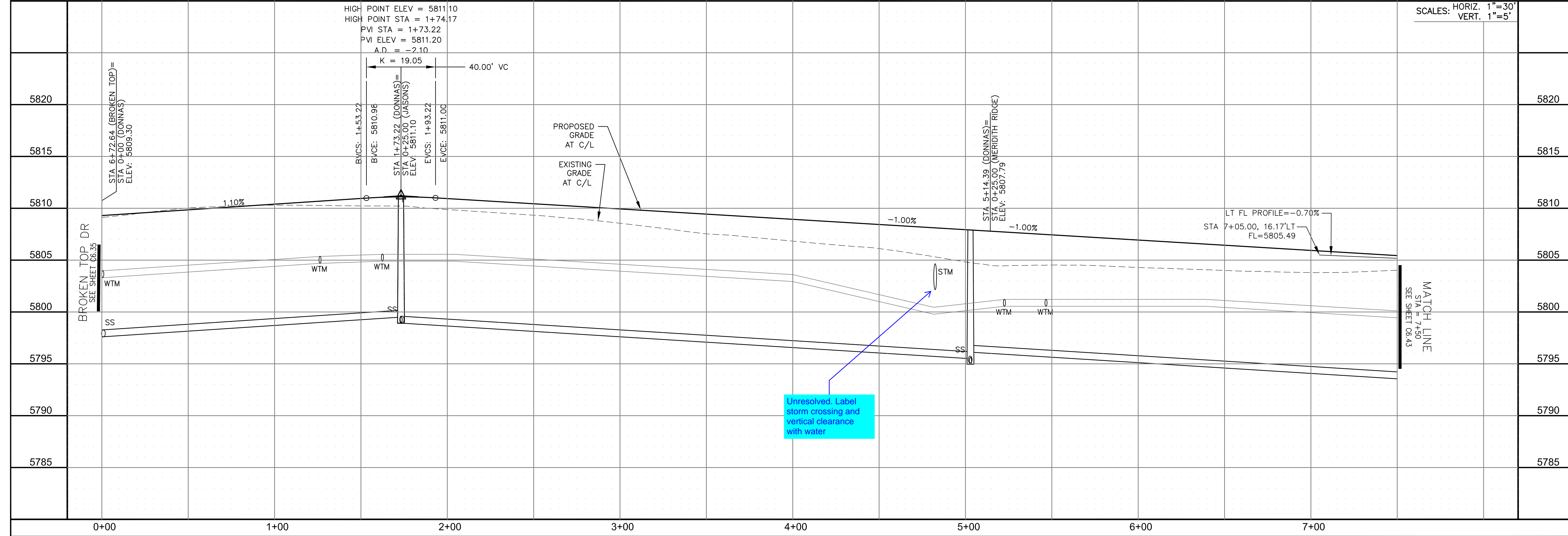
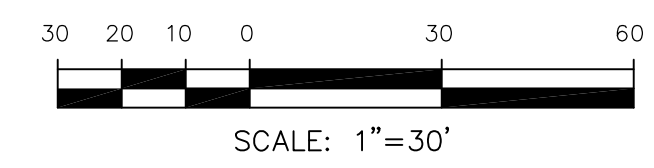
CURVE	LENGTH	RADIUS	DELTA
C74	32.59'	20.00	93°22'15"
C75	30.61'	20.00	87°40'56"
C76	31.36'	20.00	89°49'51"
C77	31.46'	20.00	90°06'59"



Unresolved. Show and clearly identify boundary between Filing 2 and 3

Revise ROW lines so sidewalk is located within it.

DONNAS DRIVE



SCALES: HORIZ. 1"=30'
VERT. 1"=5'

CORE
ENGINEERING GROUP
15004 1ST AVENUE S.
DENVER, CO 80202
PHONE: 720.570.1100
CONTACT: RICHARD L. SCHINDLER, P.E.
EMAIL: Rich@eg1.com

DATE: _____
DESCRIPTION: _____
NO. _____
PROJECT: THE RIDGE AT LORSON RANCH FIL. NO. 2
212 N. WAHSATCH AVE. SUITE 301
COLORADO SPRINGS, COLORADO 80903
DRAWING: J. W. WALKER, P.E.
COLORADO SPRINGS, COLORADO
CONTACT: JEFF MARK

DRAWN: RLS
DESIGNED: RLS
CHECKED: RLS

STREET / STORM - NORTH AREA
DONNAS DRIVE
STA 0+00 TO 7+50

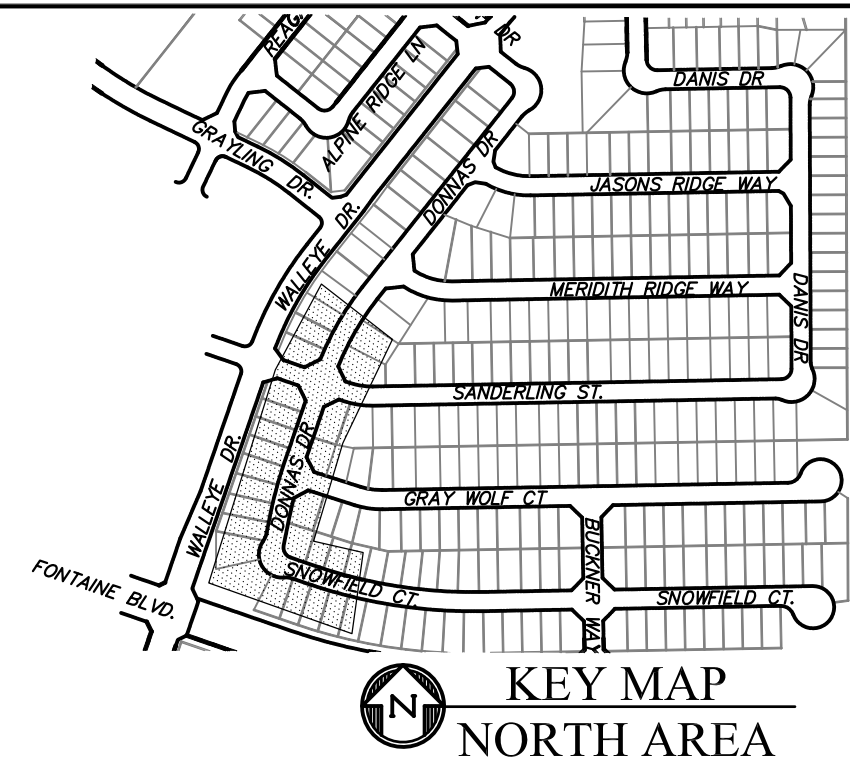
DATE: MARCH, 2022
PROJECT NO. 100.067
SHEET NUMBER C6.42
TOTAL SHEETS: 29

- NOTES
1. ALL SPOT ELEVATIONS ARE FLOW LINE UNLESS OTHERWISE NOTED.
 2. SEE GRADING PLAN FOR GRADING INFORMATION.
 3. ALL STORM SEWER SHALL BE CLASS III RCP AND IS PUBLIC.
 4. ALL MHS SHALL BE TYPE 1 UNLESS OTHERWISE NOTED.

- ① CURVE DATA ID
- ② CURB TRANSITIONS
- ③ PEDESTRIAN RAMP, SEE SHEET C10.1

LOW POINT ELEV = 5794.74
 LOW POINT STA = 0+79.25
 PVI STA = 0+90
 PVI ELEV = 5794.56
 A.D. = 3.51
 K = 14.25
 50.0000' VC

CURVE	LENGTH	RADIUS	DELTA
C28	22.02'	48.83	25°50'31"
C29	22.02'	48.83	25°50'31"
C30	119.69'	51.17	134°01'13"
C78	31.42'	20.00	90°00'00"
C86	31.87'	20.00	91°17'44"
C123	51.49'	35.83	82°20'11"
C124	32.18'	20.00	92°12'07"
C125	31.42'	20.00	90°00'00"
C126	31.96'	20.00	91°32'55"
C127	30.93'	20.00	88°35'56"



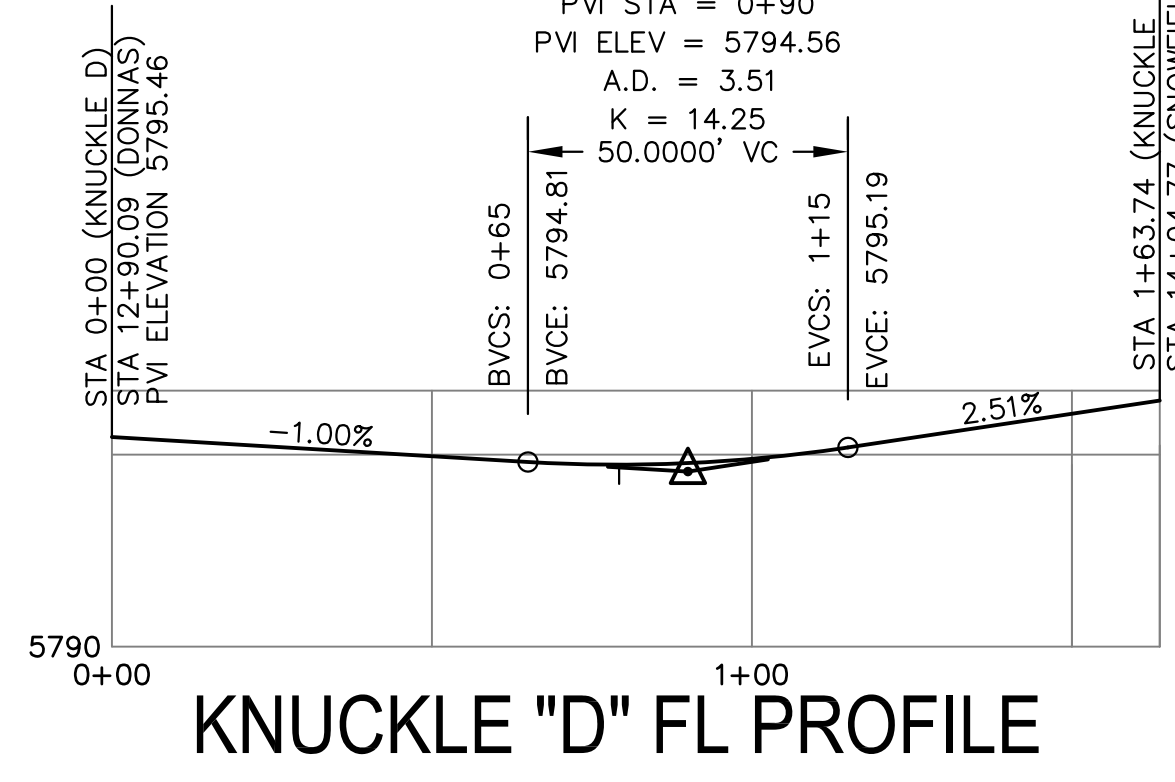
CORE ENGINEERING GROUP
 15004 1ST AVENUE S.
 BURNING WOODS, CO 80906
 PH: 719.570.1100
 CONTACT: RICHARD L. SCHINDLER, P.E.
 EMAIL: Rich@cegi.com

DATE: _____
 DESCRIPTION: _____
 NO: _____
 DRAWN: RLS
 DESIGNED: RLS
 CHECKED: RLS

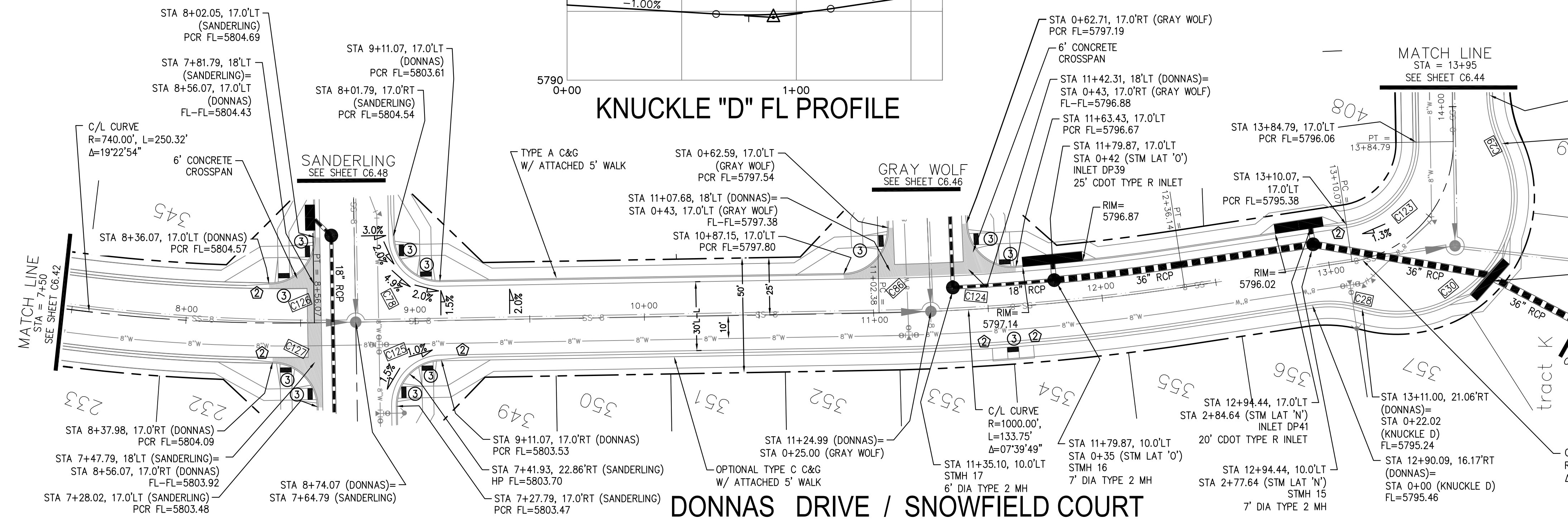
PREPARED FOR:
LORSON, LLC
 212 N. WAHSATCH AVE., SUITE 301
 COLORADO SPRINGS, COLORADO 80903
 (719) 635-3200
 CONTACT: JEFF MARK

PROJECT:
THE RIDGE AT LORSON
 RANCH FIL. NO. 2
 15004 1ST AVENUE S. WALKER
 COLORADO SPRINGS, COLORADO

DATE: MARCH, 2022
 PROJECT NO. 100.067
 SHEET NUMBER C6.43
 TOTAL SHEETS: 29



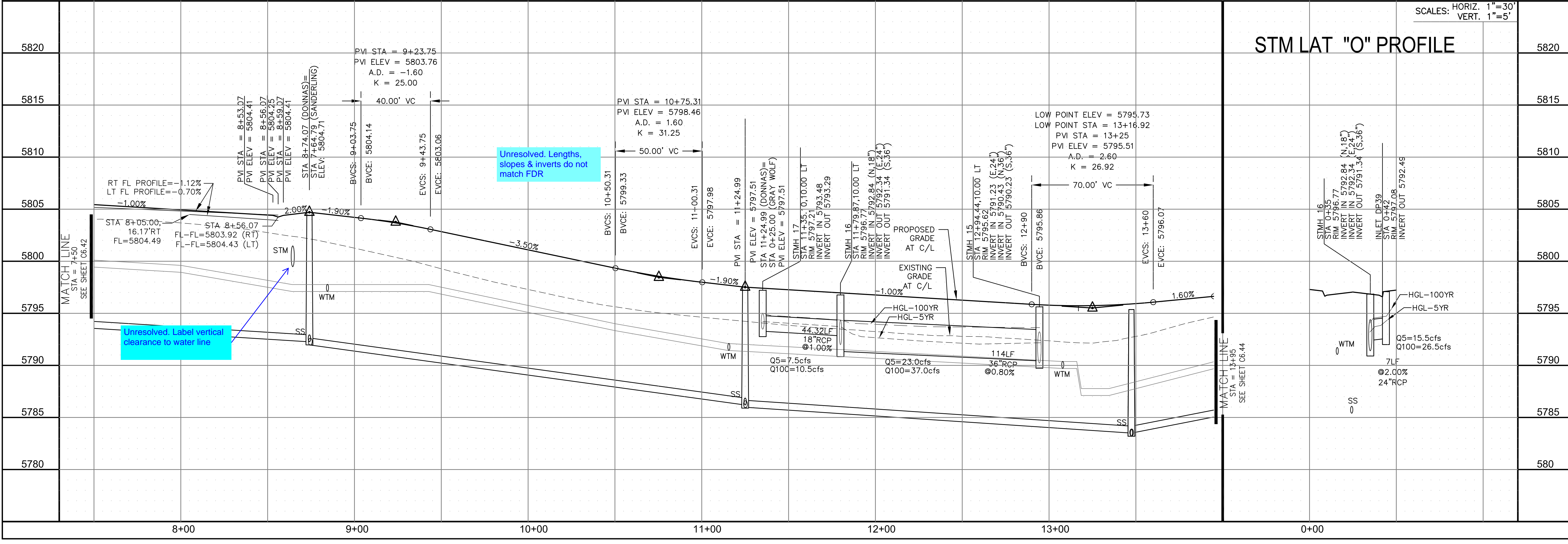
KNUCKLE "D" FL PROFILE



DONNAS DRIVE / SNOWFIELD COURT

STM LAT "O" PROFILE

SCALES: HORIZ. 1"=30'
 VERT. 1"=5'



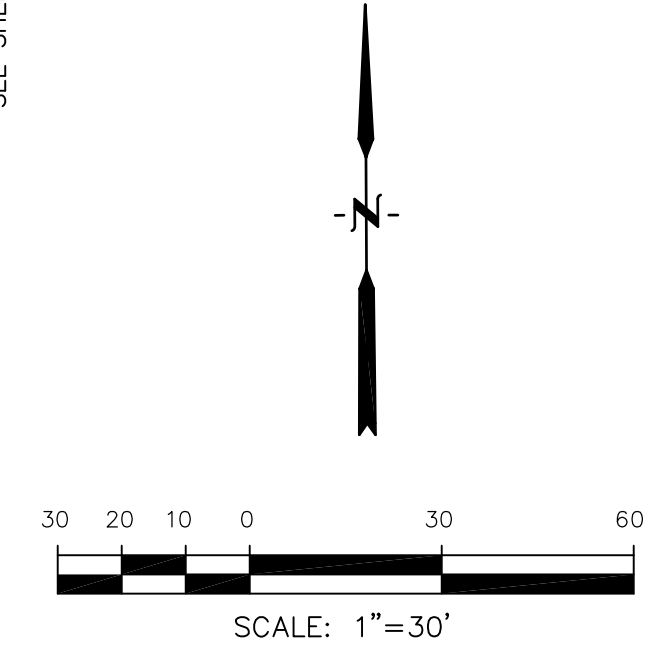
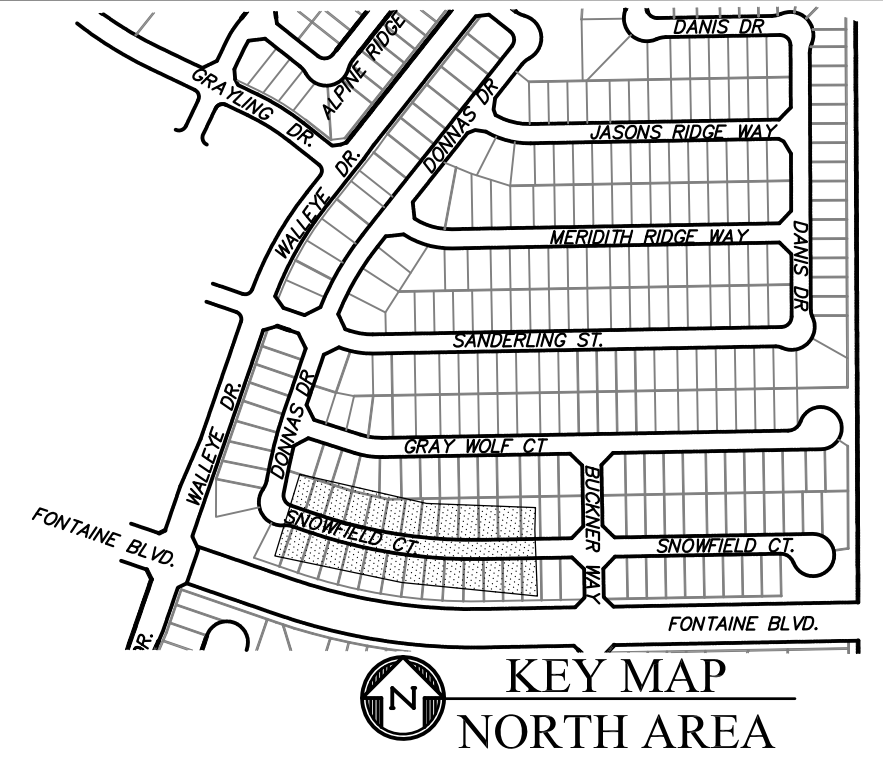
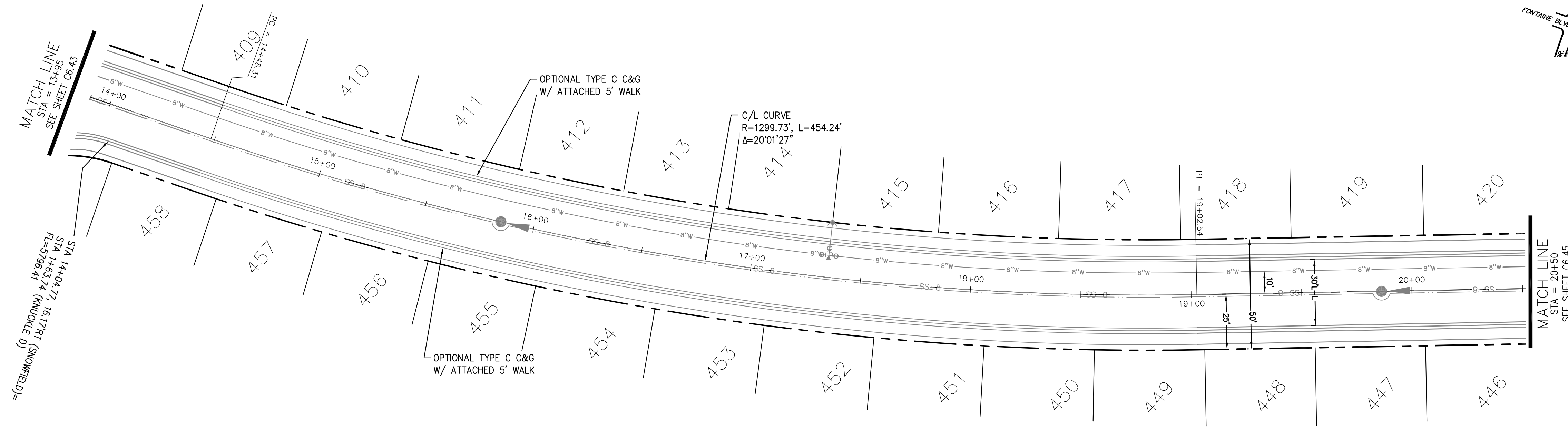
Unresolved. Lengths, slopes & inverts do not match FDR

Unresolved. Label vertical clearance to water line

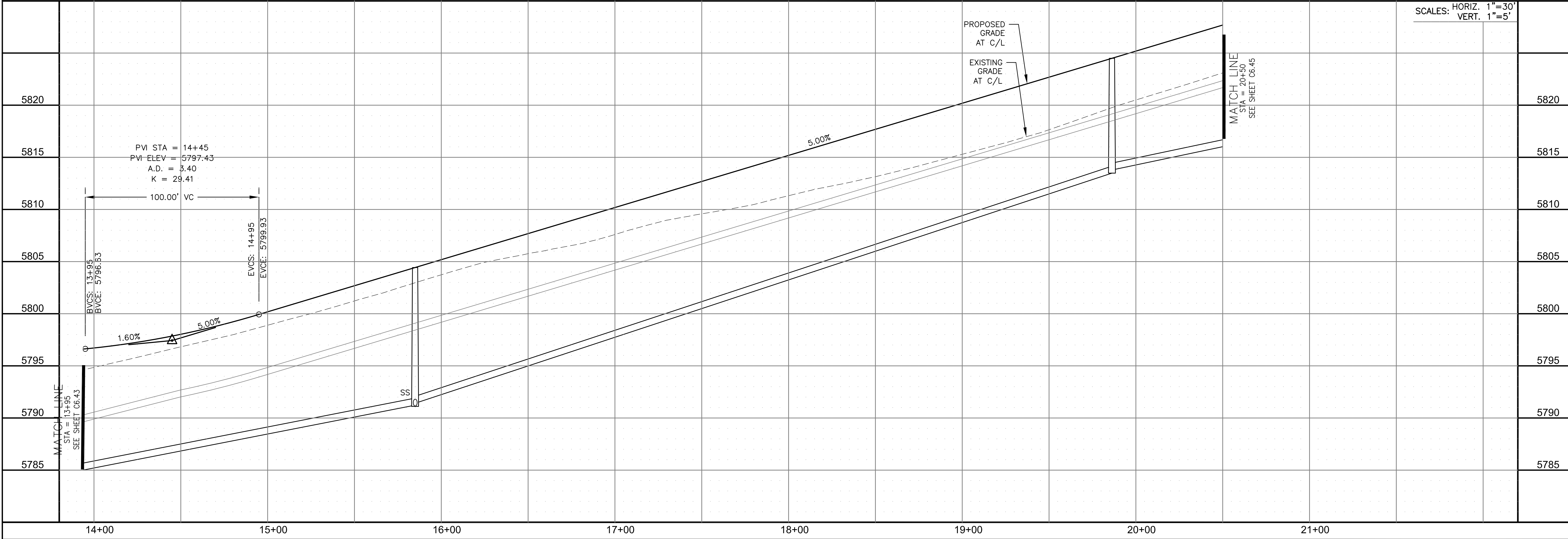
TOTAL SHEETS: 29

- NOTES
1. ALL SPOT ELEVATIONS ARE FLOW LINE UNLESS OTHERWISE NOTED.
 2. SEE GRADING PLAN FOR GRADING INFORMATION.
 3. ALL STORM SEWER SHALL BE CLASS III RCP AND IS PUBLIC.
 4. ALL MHS SHALL BE TYPE 1 UNLESS OTHERWISE NOTED.

- ① CURVE DATA ID
- ② CURB TRANSITIONS
- ③ PEDESTRIAN RAMP, SEE SHEET C10.1



SNOWFIELD COURT



CORE
ENGINEERING GROUP
 15004 1ST AVENUE S,
 BLDG 700, SUITE 5506
 DENVER, CO 80202
 CONTACT: RICHARD L. SCHINDLER, P.E.
 EMAIL: Rich@cegi.com

DATE: _____
 DESCRIPTION: _____
 NO. _____
 PREPARED FOR:
LORSON, LLC
 212 N. WAHSATCH AVE., SUITE 301
 COLORADO SPRINGS, COLORADO 80903
 CONTACT: JEFF MARK

DRAWN: RLS
 DESIGNED: RLS
 CHECKED: RLS

PROJECT:
THE RIDGE AT LORSON
 RANCH FIL. NO. 2
 10000 W. WALKER DR
 COLORADO SPRINGS, COLORADO

STREET / STORM - NORTH AREA
 SNOWFIELD CT
 STA 13+95 TO 20+50

DATE:
 MARCH, 2022

PROJECT NO.
 100.067

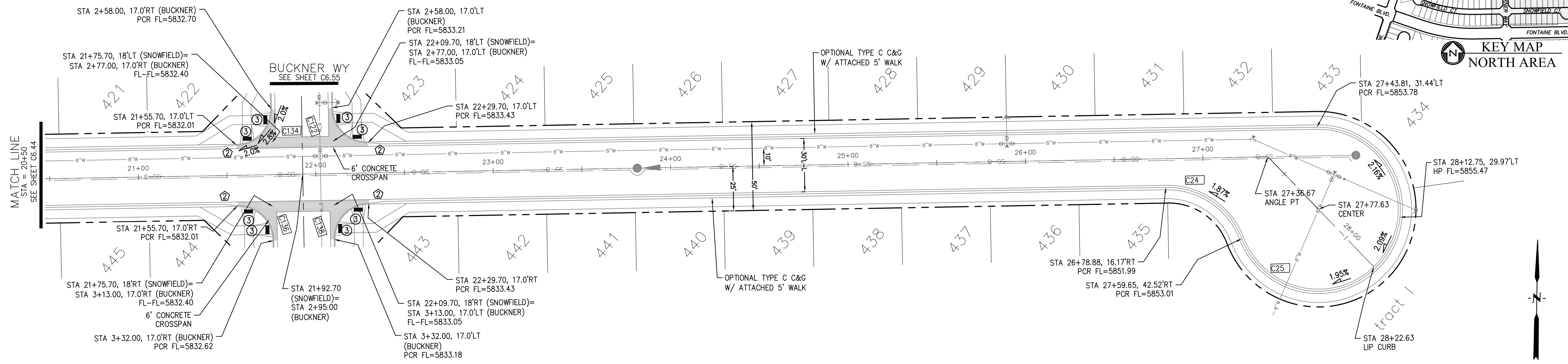
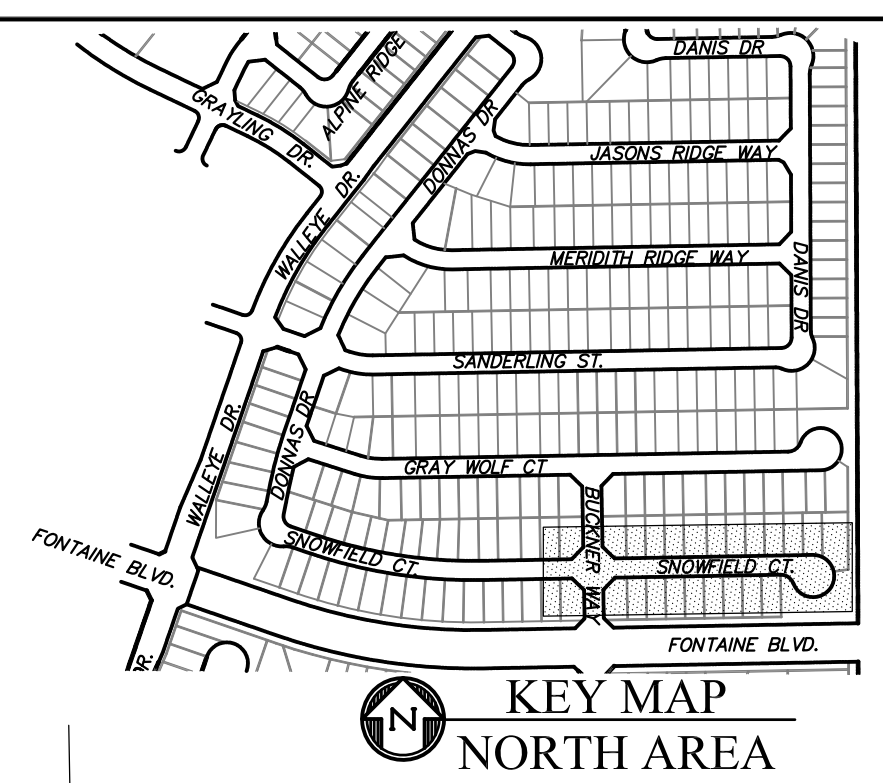
SHEET NUMBER
 C6.44

TOTAL SHEETS: 29

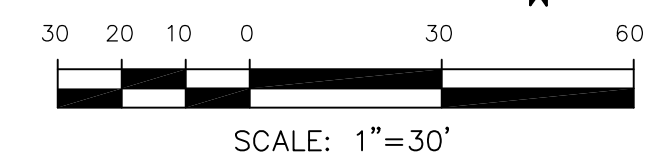
- NOTES
1. ALL SPOT ELEVATIONS ARE FLOW LINE UNLESS OTHERWISE NOTED.
 2. SEE GRADING PLAN FOR GRADING INFORMATION.
 3. ALL STORM SEWER SHALL BE CLASS III RCP AND IS PUBLIC.
 4. ALL MHS SHALL BE TYPE 1 UNLESS OTHERWISE NOTED.

- ① CURVE DATA ID
- ② CURB TRANSITIONS
- ③ PEDESTRIAN RAMP, SEE SHEET C10.1

CURVE	LENGTH	RADIUS	DELTA
C24	54.98'	45.00	70°00'29"
C25	201.46'	46.17	250°00'42"
C122	31.42'	20.00	90°00'00"
C134	31.42'	20.00	90°00'00"
C136	31.42'	20.00	90°00'00"
C138	31.42'	20.00	90°00'00"



SNOWFIELD COURT



CORE ENGINEERING GROUP
 15004 1ST AVENUE S.
 BURNING WOOD, CO 80906
 PH: 719.570.1100
 CONTACT: RICHARD L. SCHINDLER, P.E.
 EMAIL: Rich@cegi.com

DATE: _____

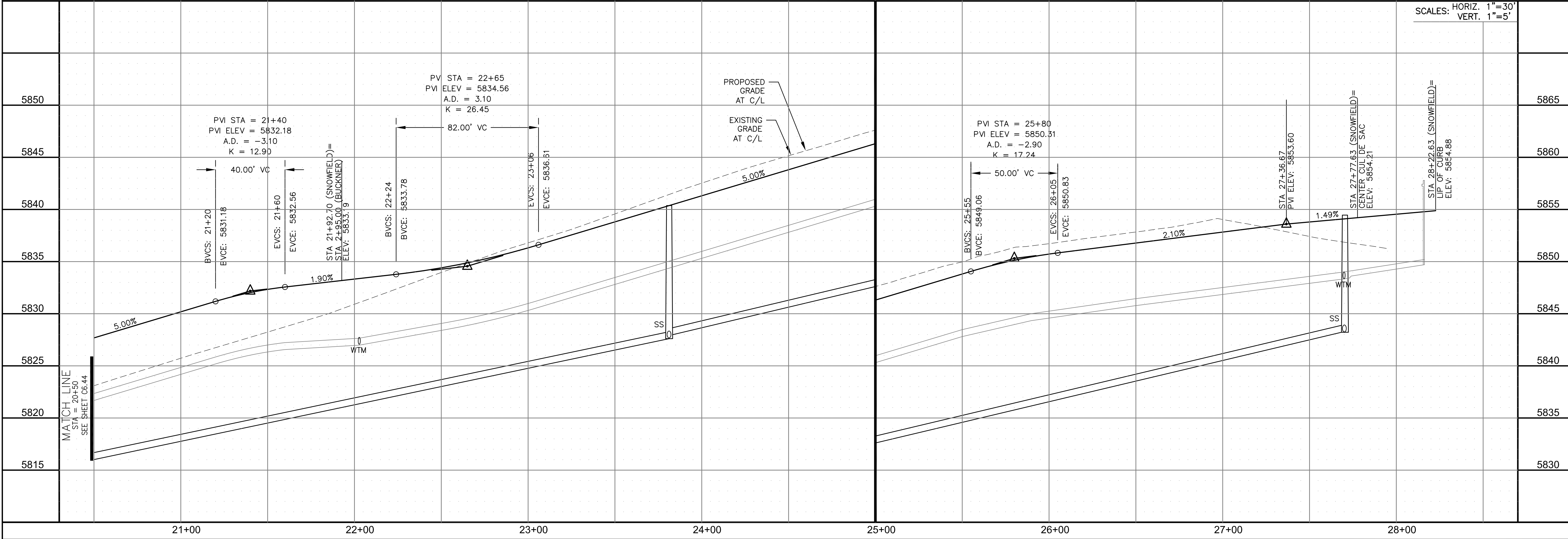
DESCRIPTION: _____

NO. _____

PROJECT: THE RIDGE AT LORSON RANCH FIL. NO. 2
 212 N. WAHSATCH AVE., SUITE 301
 COLORADO SPRINGS, COLORADO 80903
 (719) 635-3200
 CONTACT: JEFF MARK

PREPARED FOR: LORSON, LLC
 212 N. WAHSATCH AVE., SUITE 301
 COLORADO SPRINGS, COLORADO 80903
 CONTACT: JEFF MARK

DRAWN: RLS
 DESIGNED: RLS
 CHECKED: RLS



STREET / STORM - NORTH AREA
 SNOWFIELD CT
 STA 20+50 TO 28+22

DATE: MARCH, 2022

PROJECT NO. 100.067

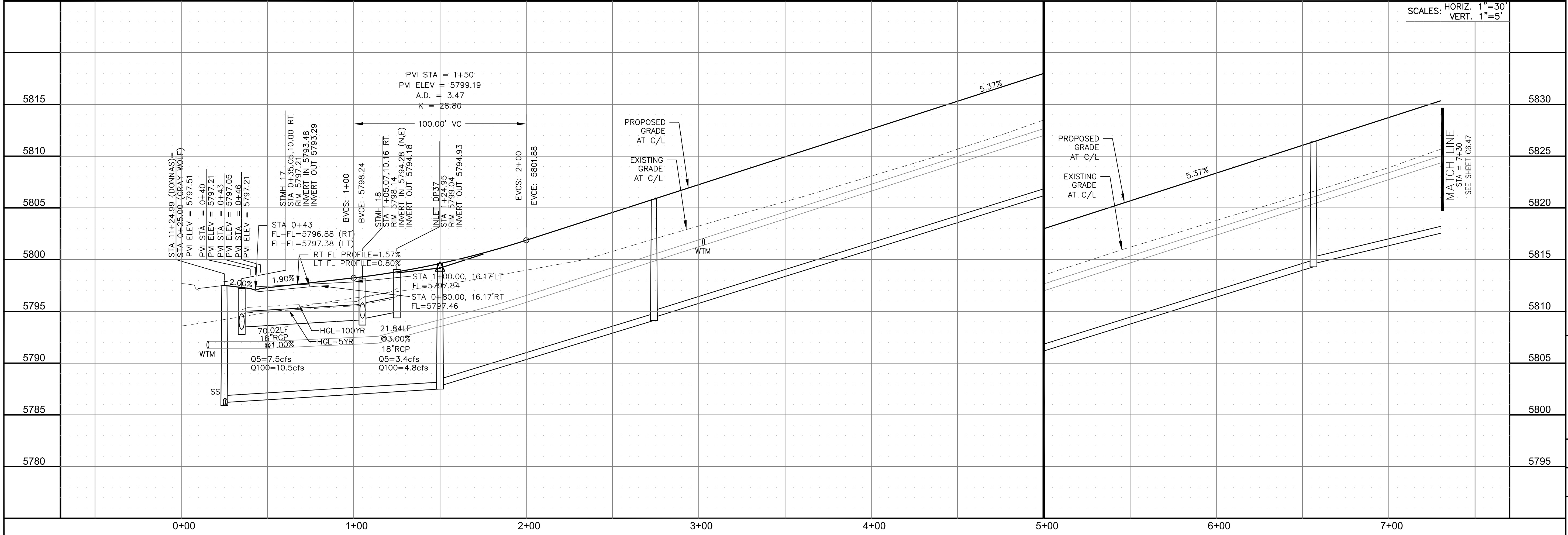
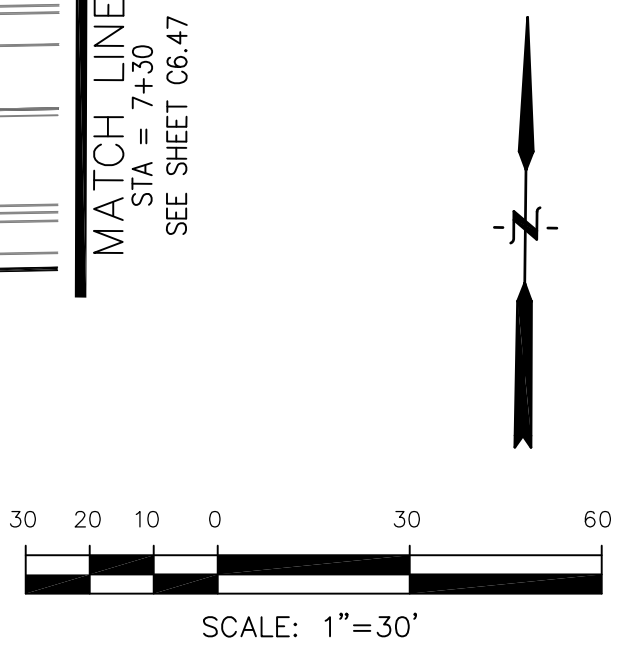
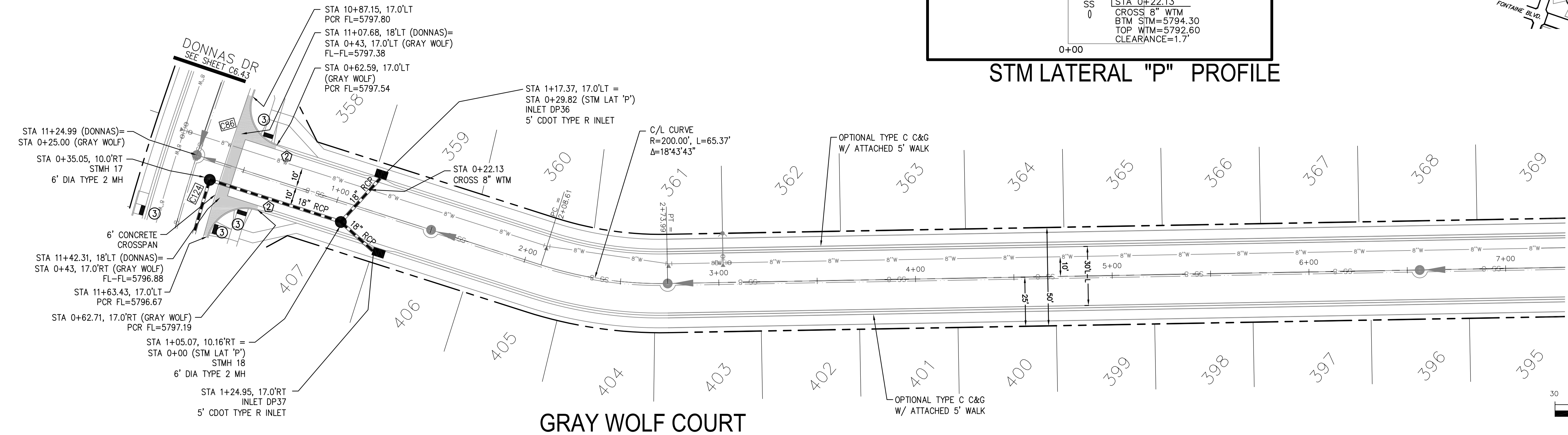
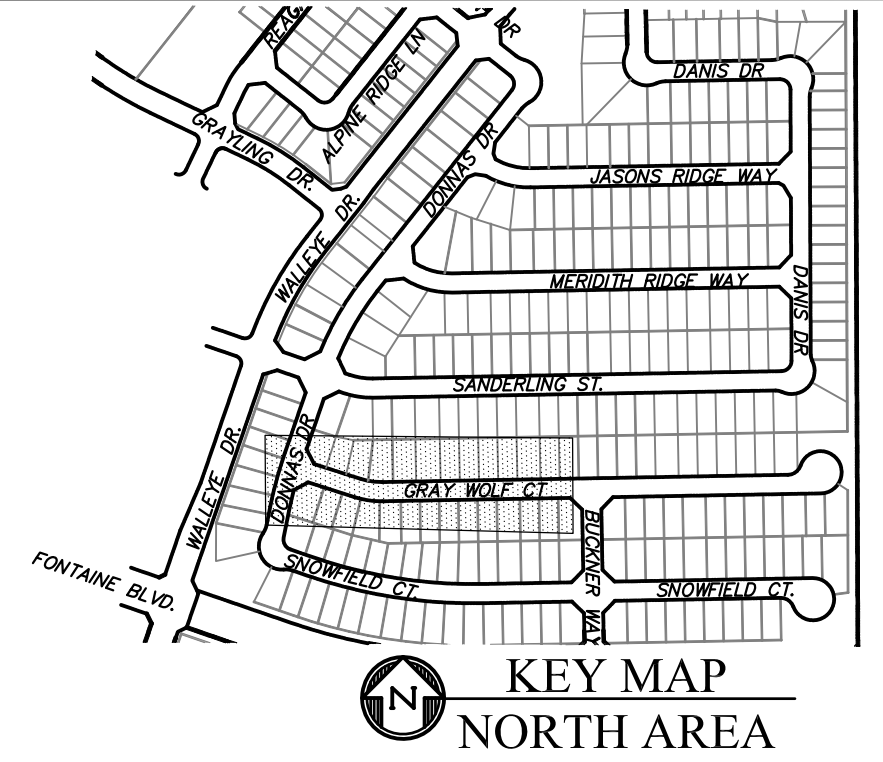
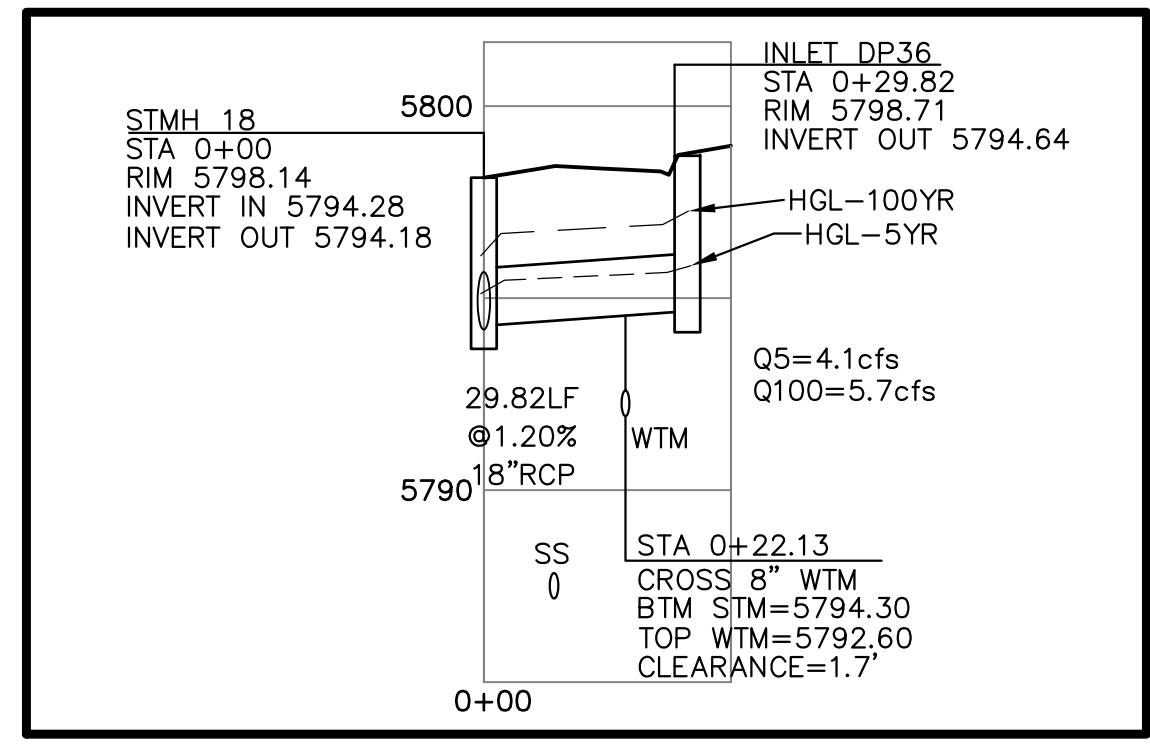
SHEET NUMBER C6.45

TOTAL SHEETS: 29

- NOTES
1. ALL SPOT ELEVATIONS ARE FLOW LINE UNLESS OTHERWISE NOTED.
 2. SEE GRADING PLAN FOR GRADING INFORMATION.
 3. ALL STORM SEWER SHALL BE CLASS III RCP AND IS PUBLIC.
 4. ALL MHS SHALL BE TYPE 1 UNLESS OTHERWISE NOTED.

- ① CURVE DATA ID
- ② CURB TRANSITIONS
- ③ PEDESTRIAN RAMP, SEE SHEET C10.1

CURVE TABLE			
CURVE	LENGTH	RADIUS	DELTA
C86	31.87'	20.00	91°17'44"
C124	32.18'	20.00	92°12'07"



CORE ENGINEERING GROUP
 15004 1ST AVENUE S, SUITE 300
 BIRMGHAM, AL 35206
 CONTACT: RICHARD L. SCHINDLER, P.E.
 EMAIL: Rich@cegi.com

PREPARED FOR:
LORSON, LLC
 212 N. WAHSATCH AVE, SUITE 301
 COLORADO SPRINGS, COLORADO 80903
 CONTACT: JEFF MARK

PROJECT:
THE RIDGE AT LORSON RANCH FIL. NO. 2
 15000 S. WALLEY DR
 COLORADO SPRINGS, COLORADO

DATE: MARCH, 2022

PROJECT NO. 100.067

SHEET NUMBER C6.46

TOTAL SHEETS: 29

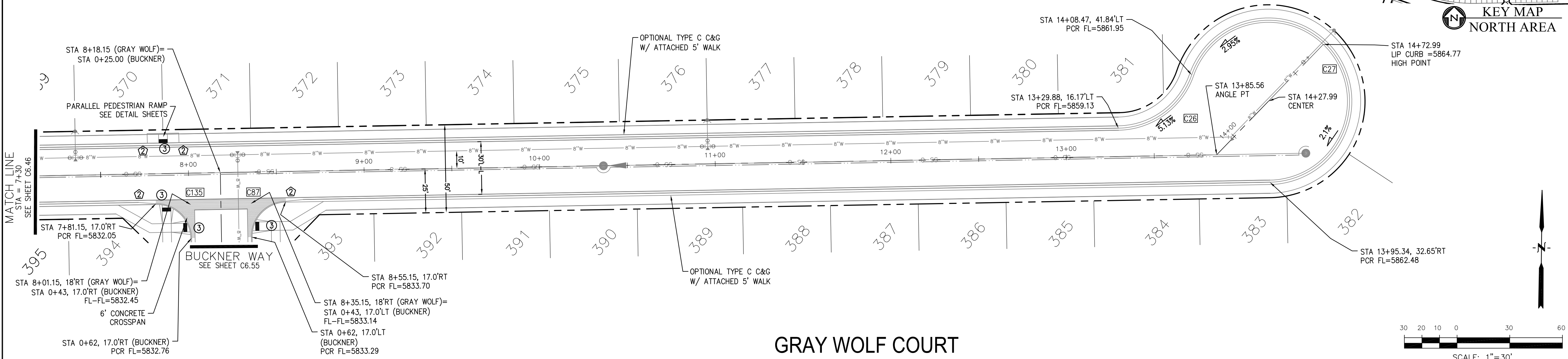
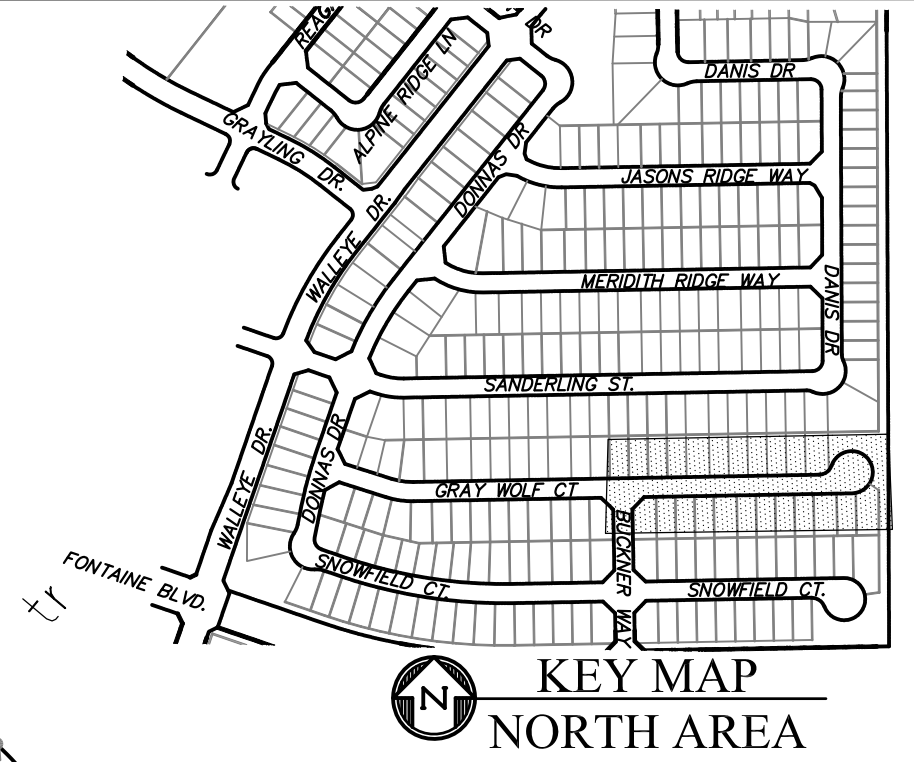
STREET / STORM - NORTH AREA
 GRAY WOLF COURT
 STA 0+00 TO 7+30

NOTES

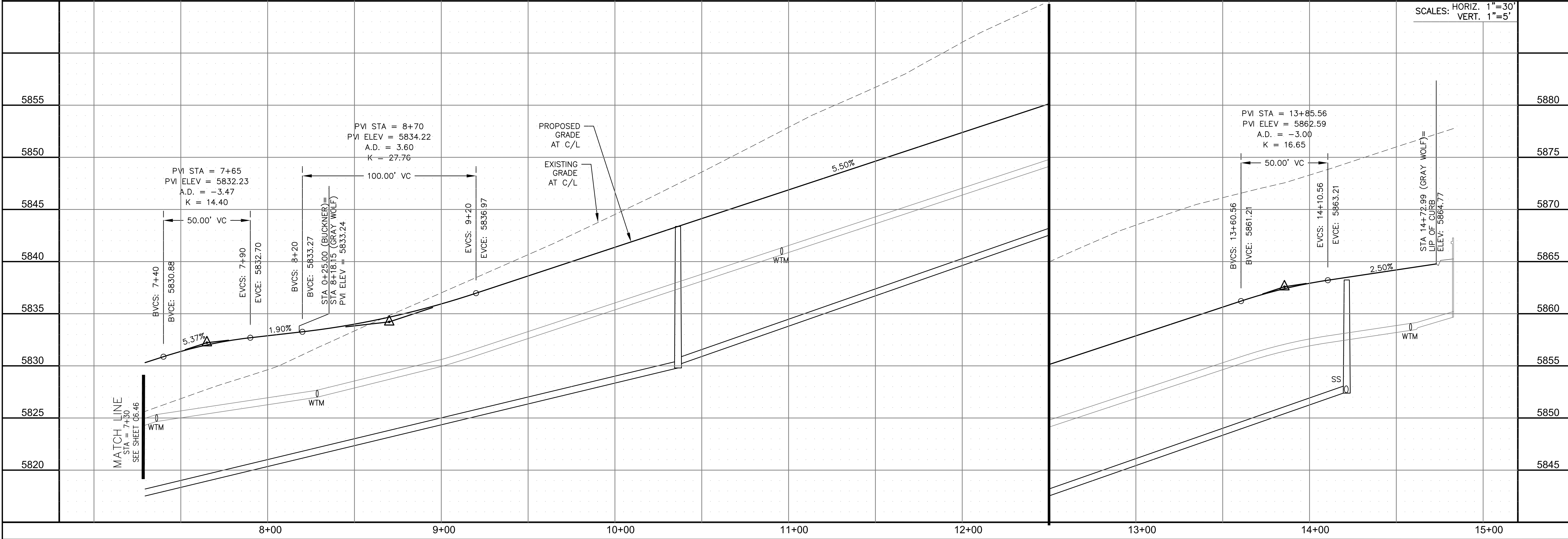
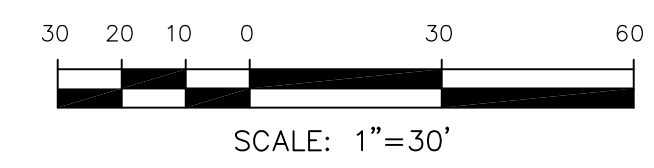
1. ALL SPOT ELEVATIONS ARE FLOW LINE UNLESS OTHERWISE NOTED.
2. SEE GRADING PLAN FOR GRADING INFORMATION.
3. ALL STORM SEWER SHALL BE CLASS III RCP AND IS PUBLIC.
4. ALL MHS SHALL BE TYPE 1 UNLESS OTHERWISE NOTED.

- ① CURVE DATA ID
- ② CURB TRANSITIONS
- ③ PEDESTRIAN RAMP, SEE SHEET C10.1

CURVE TABLE			
CURVE	LENGTH	RADIUS	DELTA
C26	54.98'	45.00	70°00'29"
C27	201.46'	46.17	250°00'43"
C87	31.42'	20.00	90°00'00"
C135	31.42'	20.00	90°00'00"



GRAY WOLF COURT



CORE ENGINEERING GROUP
 15004 1ST AVENUE S.
 BURNING WOOD, CO 80906
 CONTACT: RICHARD L. SCHINDLER, P.E.
 EMAIL: Rich@ceg1.com

DATE: _____
 NO. _____
 DESCRIPTION: _____
 PREPARED FOR: **LORSON, LLC**
 212 N. WAHSATCH AVE., SUITE 301
 COLORADO SPRINGS, COLORADO 80903
 CONTACT: JEFF MARK

PROJECT: **THE RIDGE AT LORSON RANCH FIL. NO. 2**
 15004 1ST AVENUE S., SUITE 301
 BURNING WOOD, COLORADO 80903

DRAWN: RLS
 DESIGNED: RLS
 CHECKED: RLS

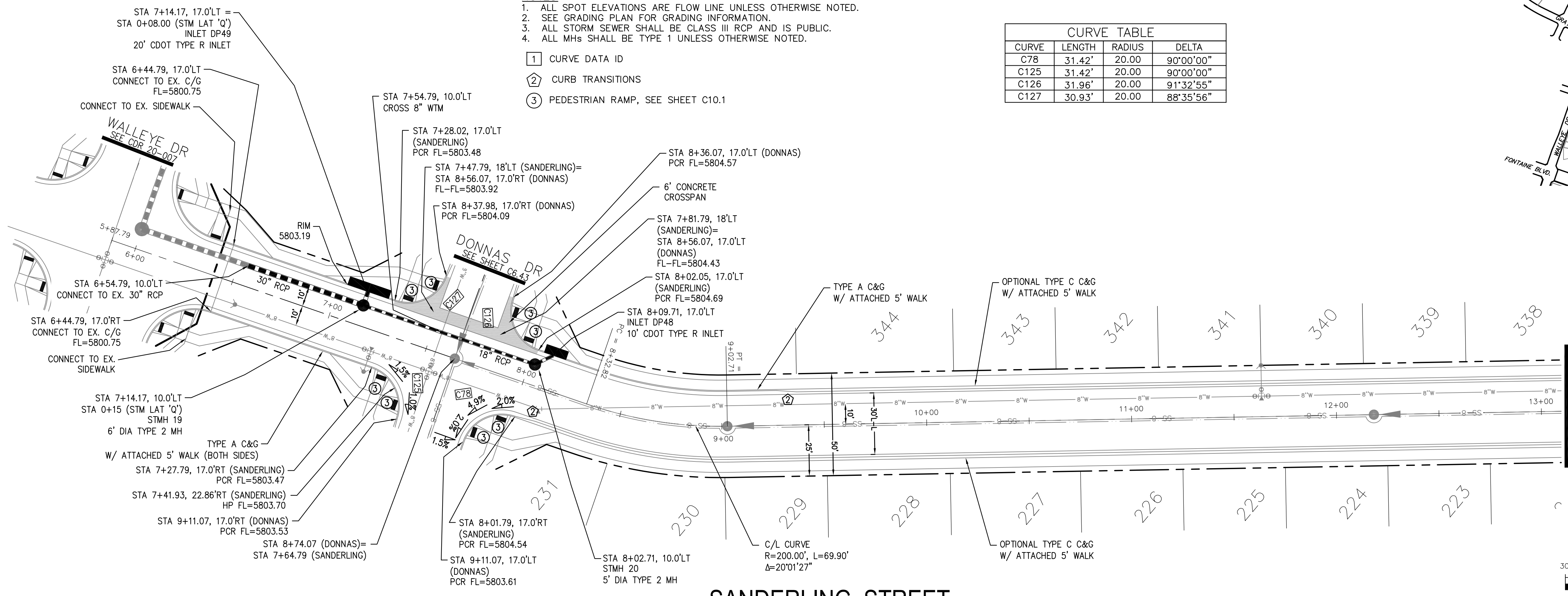
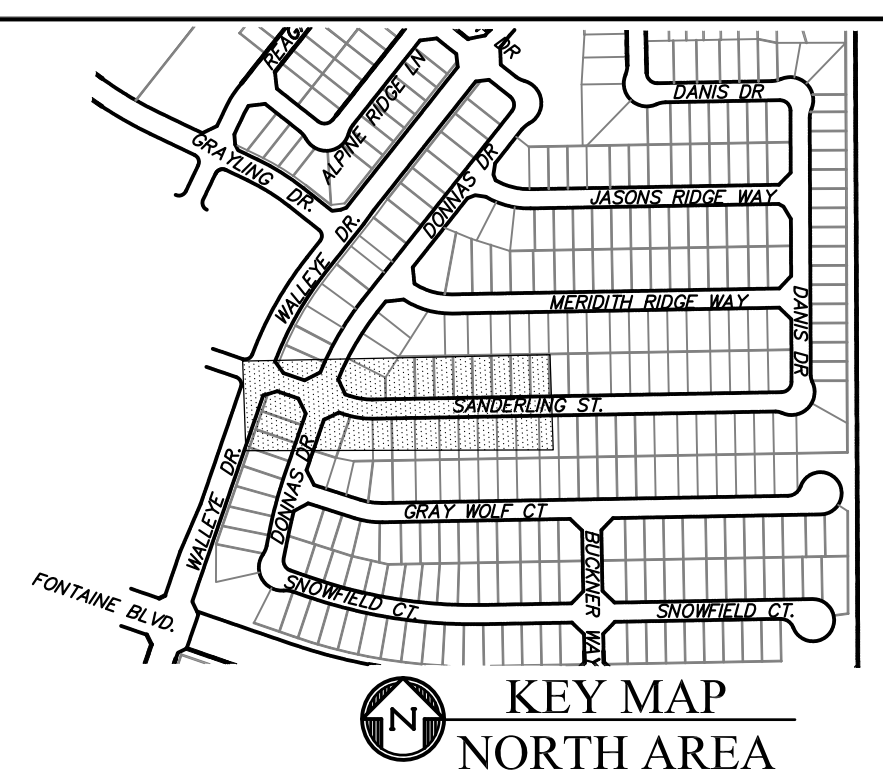
STREET / STORM - NORTH AREA
GRAY WOLF COURT
STA 7+30 TO 14+72

DATE: **MARCH, 2022**
 PROJECT NO. **100.067**
 SHEET NUMBER **C6.47**
 TOTAL SHEETS: 29

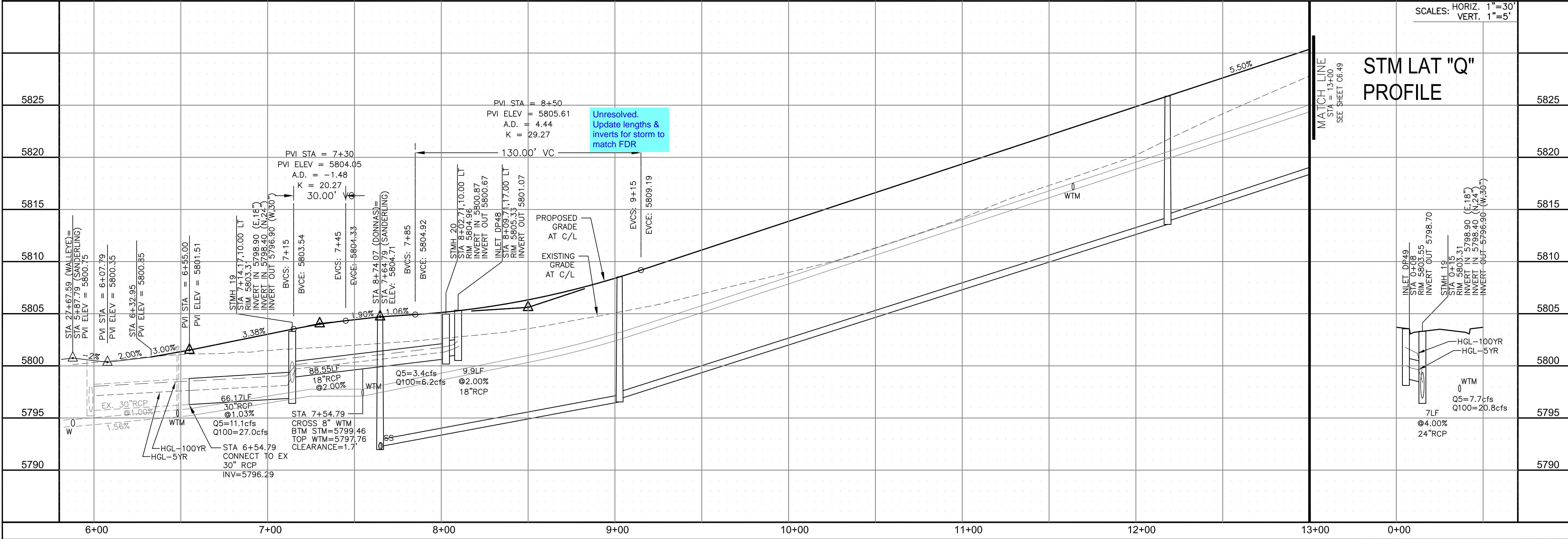
- NOTES**
1. ALL SPOT ELEVATIONS ARE FLOW LINE UNLESS OTHERWISE NOTED.
 2. SEE GRADING PLAN FOR GRADING INFORMATION.
 3. ALL STORM SEWER SHALL BE CLASS III RCP AND IS PUBLIC.
 4. ALL MHS SHALL BE TYPE 1 UNLESS OTHERWISE NOTED.

- 1 CURVE DATA ID
- 2 CURB TRANSITIONS
- 3 PEDESTRIAN RAMP, SEE SHEET C10.1

CURVE TABLE			
CURVE	LENGTH	RADIUS	DELTA
C78	31.42'	20.00	90°00'00"
C125	31.42'	20.00	90°00'00"
C126	31.96'	20.00	91°32'55"
C127	30.93'	20.00	88°35'56"



SANDERLING STREET



CORE ENGINEERING GROUP
 15004 1ST AVENUE S.
 BLDG 790
 BOULDER, CO 80506
 CONTACT: RICHARD L. SCHINDLER, P.E.
 EMAIL: Rich@cegi.com

DATE: _____
 DESCRIPTION: _____
 NO. _____

PREPARED FOR:
LORSON, LLC
 212 N. WAHSATCH AVE, SUITE 301
 COLORADO SPRINGS, COLORADO 80903
 PROJECT:
THE RIDGE AT LORSON
 RANCH FIL. NO. 2
 STORM SEWER MAINLINE FOR
 SANDERLING STREET, COLORADO
 CONTACT: JEFF MARK

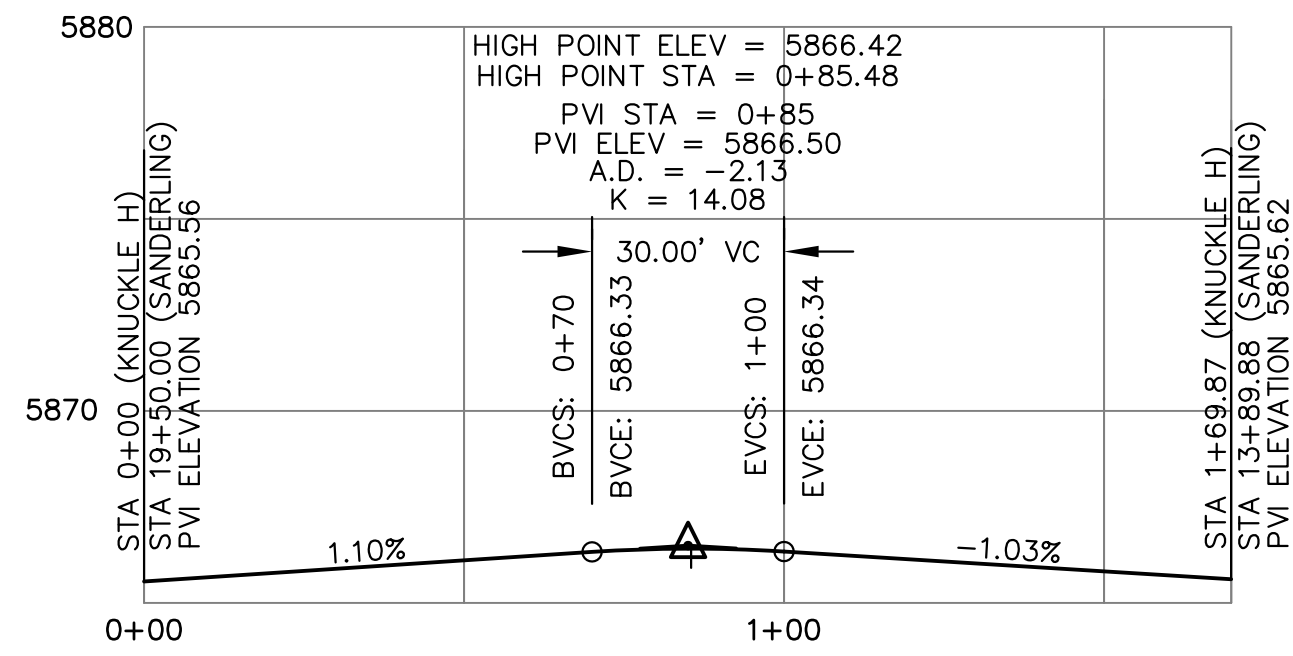
DRAWN: RLS
 DESIGNED: RLS
 CHECKED: RLS

STREET / STORM - NORTH AREA
 SANDERLING STREET
 STA 6+44 TO 13+00

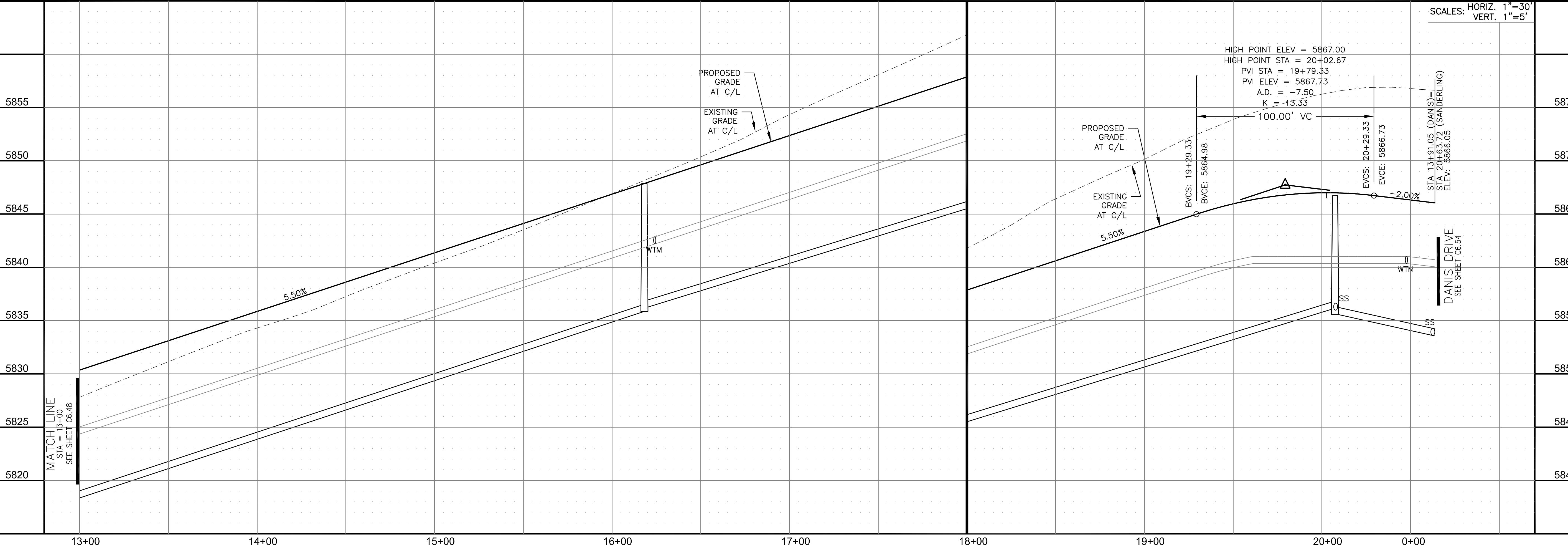
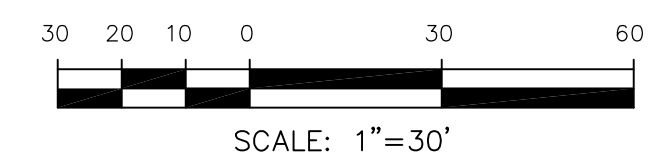
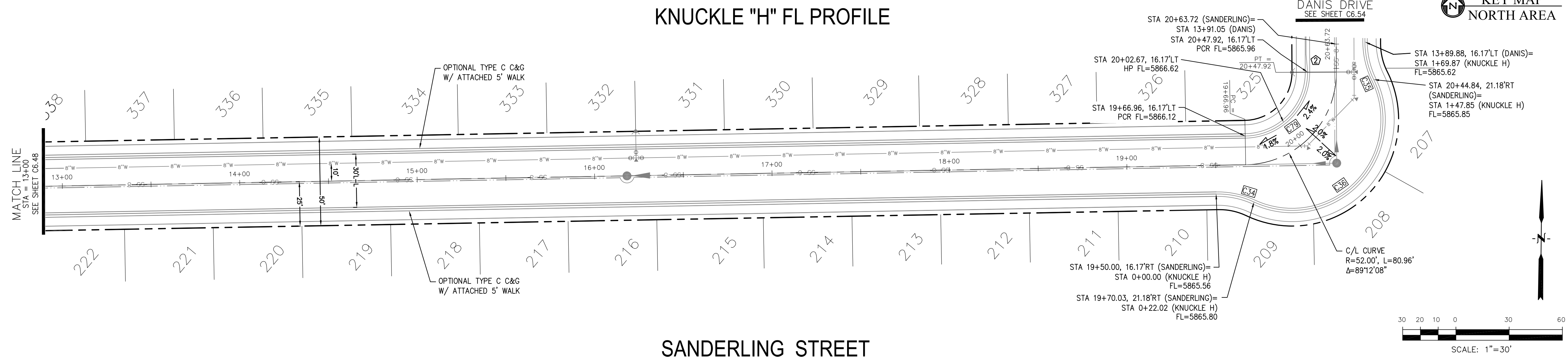
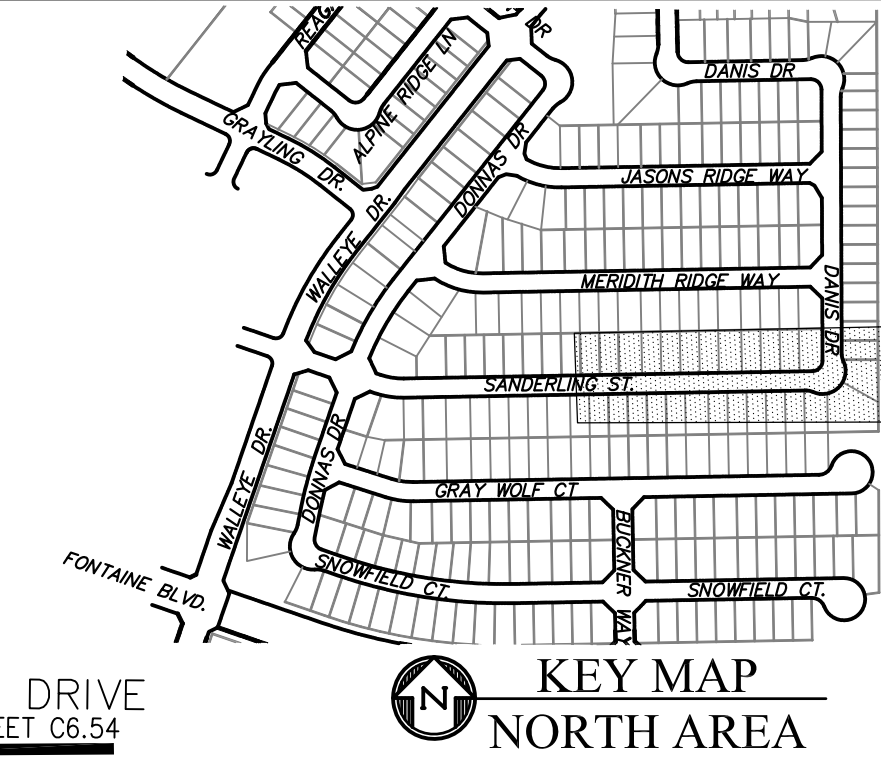
DATE:
 MARCH, 2022
 PROJECT NO.
 100.067
 SHEET NUMBER
 C6.48
 TOTAL SHEETS: 29

- NOTES**
1. ALL SPOT ELEVATIONS ARE FLOW LINE UNLESS OTHERWISE NOTED.
 2. SEE GRADING PLAN FOR GRADING INFORMATION.
 3. ALL STORM SEWER SHALL BE CLASS III RCP AND IS PUBLIC.
 4. ALL MHS SHALL BE TYPE 1 UNLESS OTHERWISE NOTED.

- 1 CURVE DATA ID
- 2 CURB TRANSITIONS
- 3 PEDESTRIAN RAMP, SEE SHEET C10.1



CURVE TABLE			
CURVE	LENGTH	RADIUS	DELTA
C34	22.02'	48.83	25°50'31"
C35	22.02'	48.83	25°50'31"
C36	125.82'	51.17	140°53'09"
C79	55.78'	35.83	89°12'08"



SCALES: HORIZ. 1"=30'
VERT. 1"=5'

CORE ENGINEERING GROUP
 15004 1ST AVENUE S.
 BLDG 79 570 1100
 DENVER, CO 80231
 CONTACT: RICHARD L. SCHINDLER, P.E.
 EMAIL: Rich@cegi.com

DATE: _____

DESCRIPTION: _____

NO. _____

PROJECT NO. 100.067

SHEET NUMBER C6.49

TOTAL SHEETS: 29

PREPARED FOR: **LORSON, LLC**
 212 N. WAHSATCH AVE, SUITE 301
 COLORADO SPRINGS, COLORADO 80903
 (719) 635-3200
 CONTACT: JEFF MARK

PROJECT: **THE RIDGE AT LORSON RANCH FIL. NO. 2**
 15004 1ST AVENUE S. WALKER DR
 COLORADO SPRINGS, COLORADO

STREET / STORM - NORTH AREA
 SANDERLING STREET
 STA 13+00 TO 20+63

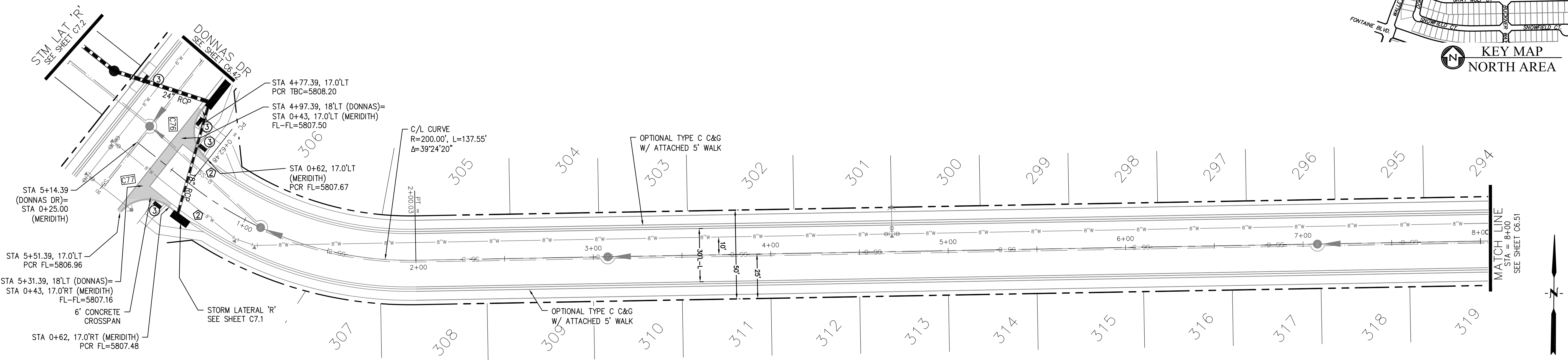
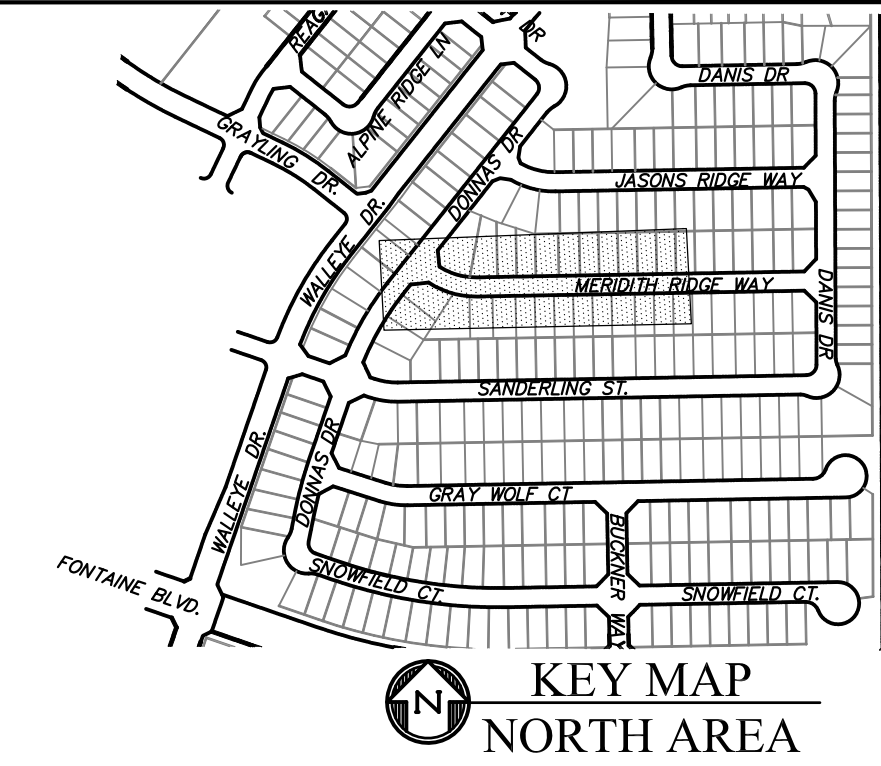
DATE: MARCH, 2022

NOTES

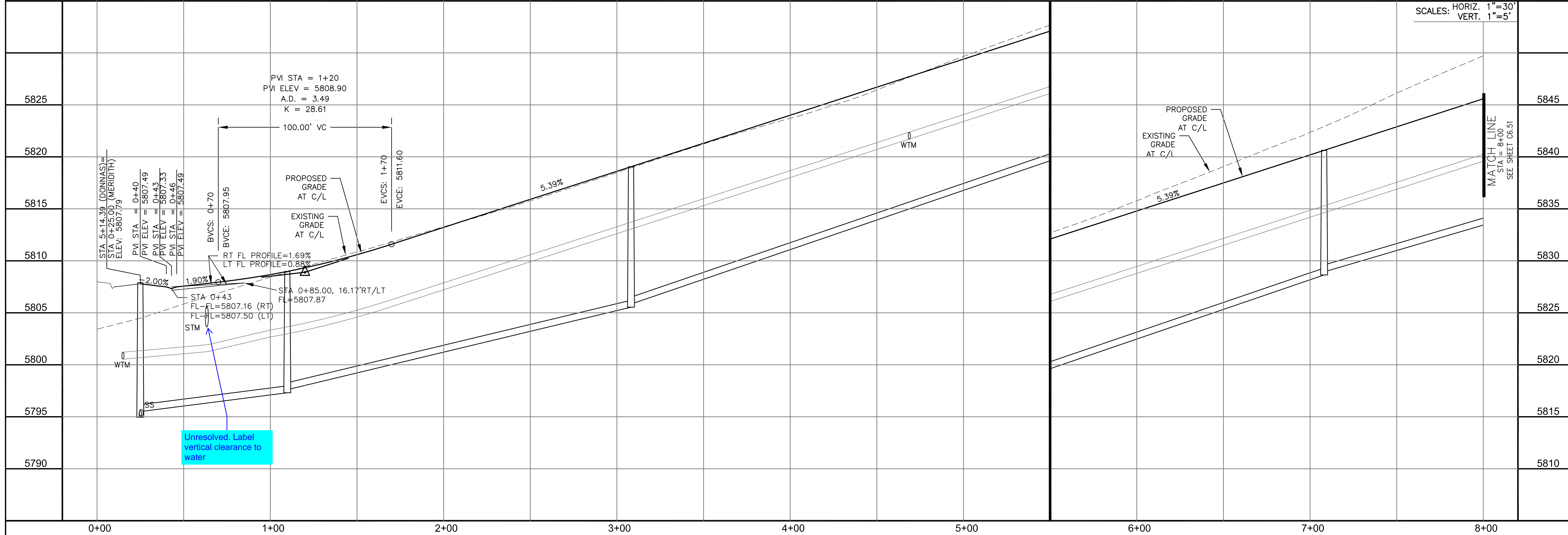
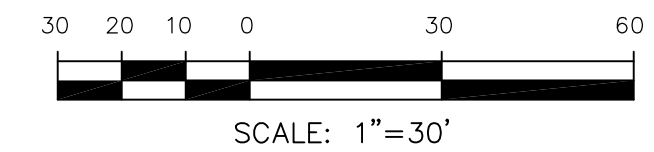
1. ALL SPOT ELEVATIONS ARE FLOW LINE UNLESS OTHERWISE NOTED.
2. SEE GRADING PLAN FOR GRADING INFORMATION.
3. ALL STORM SEWER SHALL BE CLASS III RCP AND IS PUBLIC.
4. ALL MHS SHALL BE TYPE 1 UNLESS OTHERWISE NOTED.

- ① CURVE DATA ID
- ② CURB TRANSITIONS
- ③ PEDESTRIAN RAMP, SEE SHEET C10.1

CURVE TABLE			
CURVE	LENGTH	RADIUS	DELTA
C76	31.36'	20.00	89°49'51"
C77	31.46'	20.00	90°06'59"



MERIDITH RIDGE WAY



Unresolved. Label vertical clearance to water

CORE ENGINEERING GROUP
 15004 1ST AVENUE S.
 BLDG 790 570 1100
 COLORADO SPRINGS, COLORADO 80903
 CONTACT: RICHARD L. SCHINDLER, P.E.
 EMAIL: Rich@ceg1.com

DATE: _____

DESCRIPTION: _____

NO. _____

PROJECT: **THE RIDGE AT LORSON RANCH FIL. NO. 2**
 212 N. WAHSATCH AVE. SUITE 301
 COLORADO SPRINGS, COLORADO 80903
 CONTACT: JEFF MARK

DRAWN: RLS
 DESIGNED: RLS
 CHECKED: RLS

STREET / STORM - NORTH AREA
MERIDITH RIDGE WAY
STA 0+00 TO 8+00

DATE: MARCH, 2022

PROJECT NO. 100.067

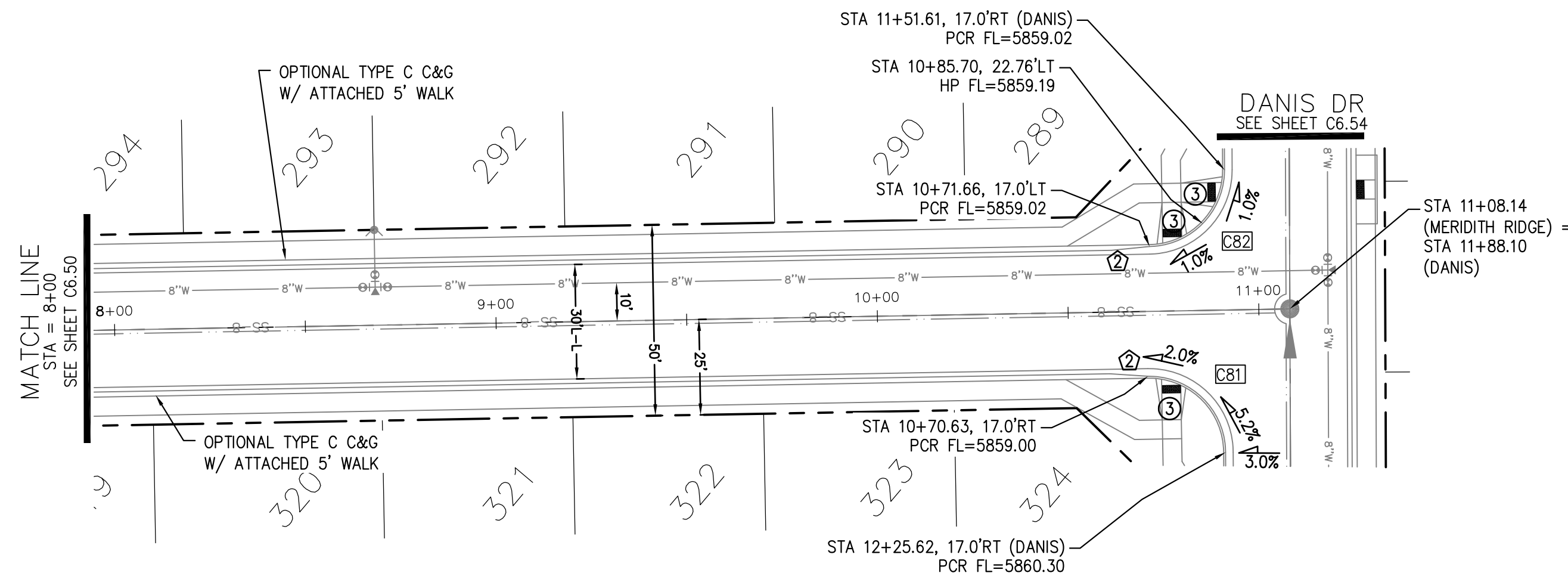
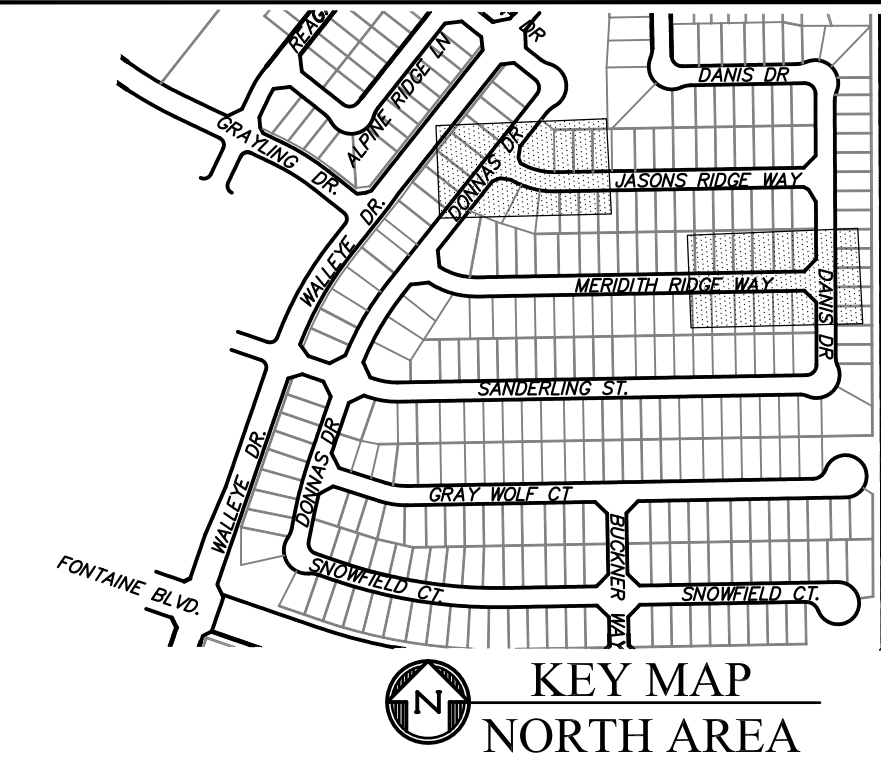
SHEET NUMBER C6.50

TOTAL SHEETS: 29

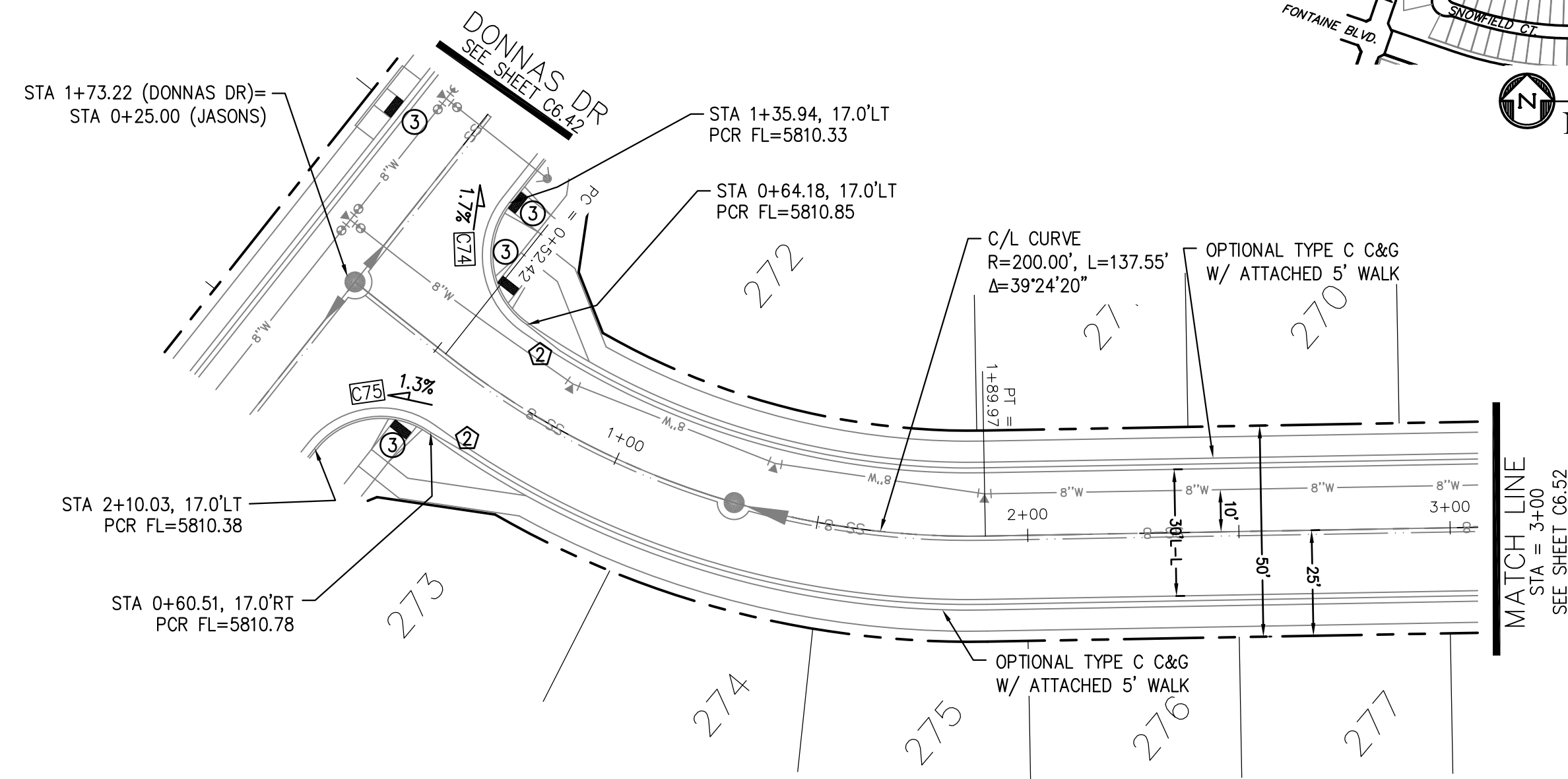
- NOTES
1. ALL SPOT ELEVATIONS ARE FLOW LINE UNLESS OTHERWISE NOTED.
 2. SEE GRADING PLAN FOR GRADING INFORMATION.
 3. ALL STORM SEWER SHALL BE CLASS III RCP AND IS PUBLIC.
 4. ALL MHS SHALL BE TYPE 1 UNLESS OTHERWISE NOTED.

- ① CURVE DATA ID
- ② CURB TRANSITIONS
- ③ PEDESTRIAN RAMP, SEE SHEET C10.1

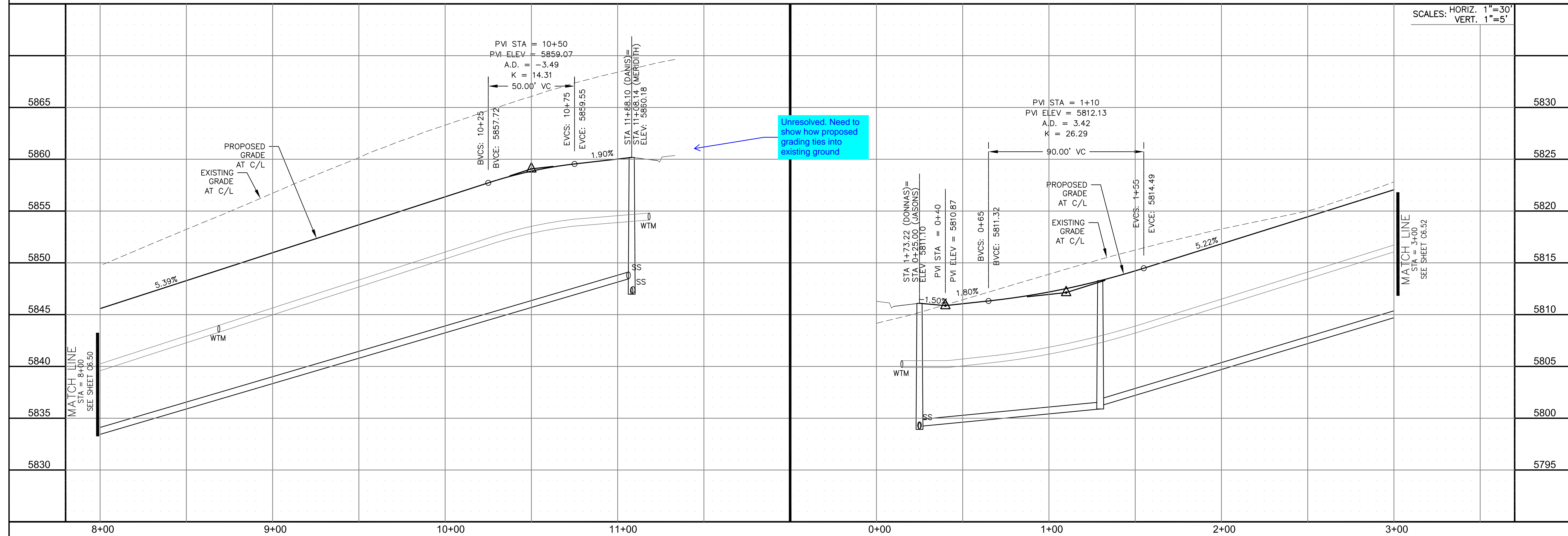
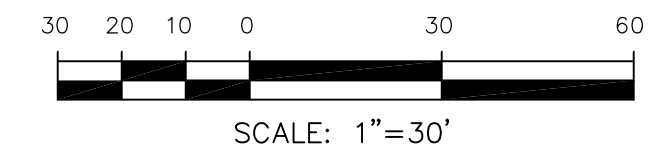
CURVE TABLE			
CURVE	LENGTH	RADIUS	DELTA
C74	32.59'	20.00	93°22'15"
C75	30.61'	20.00	87°40'56"
C81	31.69'	20.00	90°47'52"
C82	31.14'	20.00	89°12'08"



MERIDITH RIDGE WAY



JASONS RIDGE WAY



CORE ENGINEERING GROUP
 15004 1ST AVENUE S.
 BURNING WOOD, CO 80906
 PH: 719.570.1100
 CONTACT: RICHARD L. SCHINDLER, P.E.
 EMAIL: Rich@ceg1.com

DATE: _____
 DESCRIPTION: _____
 NO: _____
 DRAWN: RLS
 DESIGNED: RLS
 CHECKED: RLS

PREPARED FOR:
LORSON, LLC
 212 N. WAHSATCH AVE, SUITE 301
 COLORADO SPRINGS, COLORADO 80903
 (719) 635-3200
 CONTACT: JEFF MARK

PROJECT:
THE RIDGE AT LORSON RANCH FIL. NO. 2
 15004 1ST AVENUE S. WALK OFF
 COLORADO SPRINGS, COLORADO

STREET / STORM - NORTH AREA
 MERIDITH RIDGE WY / JASONS RIDGE WY
 STA 8+00 TO 11+08

DATE:
 MARCH, 2022

PROJECT NO.
 100.067

SHEET NUMBER
 C6.51

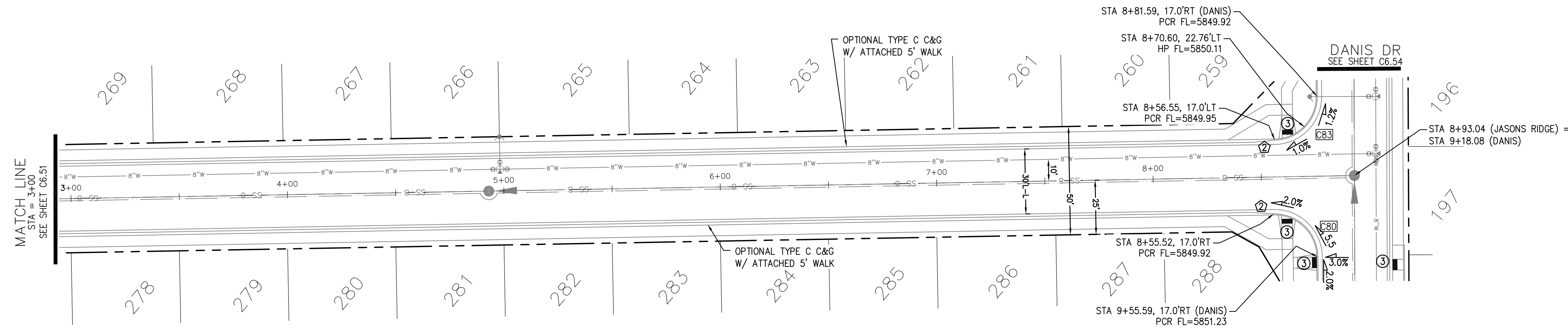
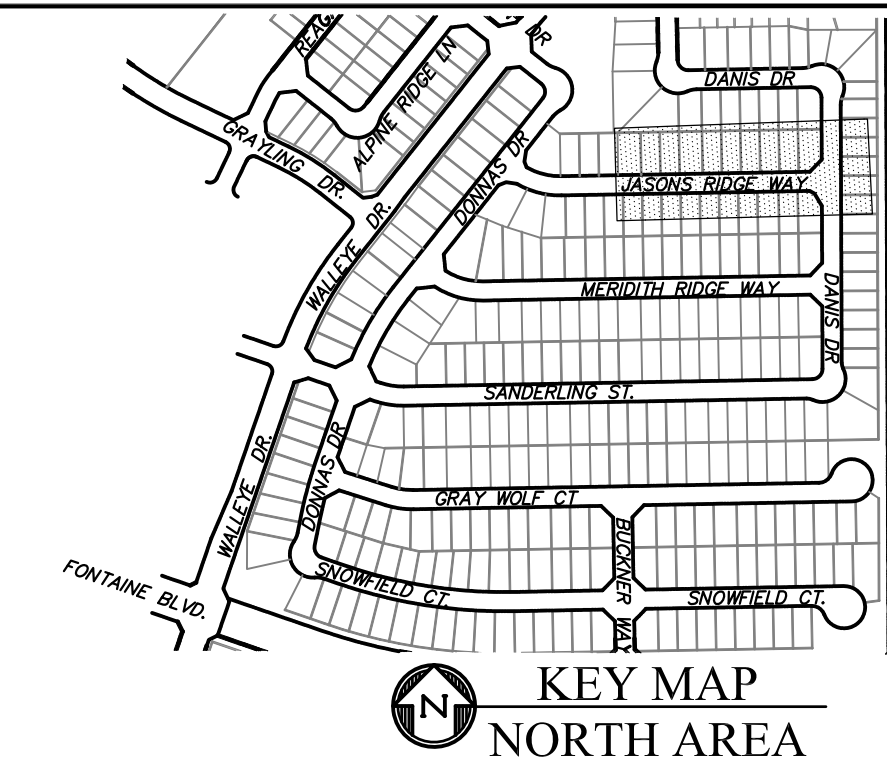
TOTAL SHEETS: 29

NOTES

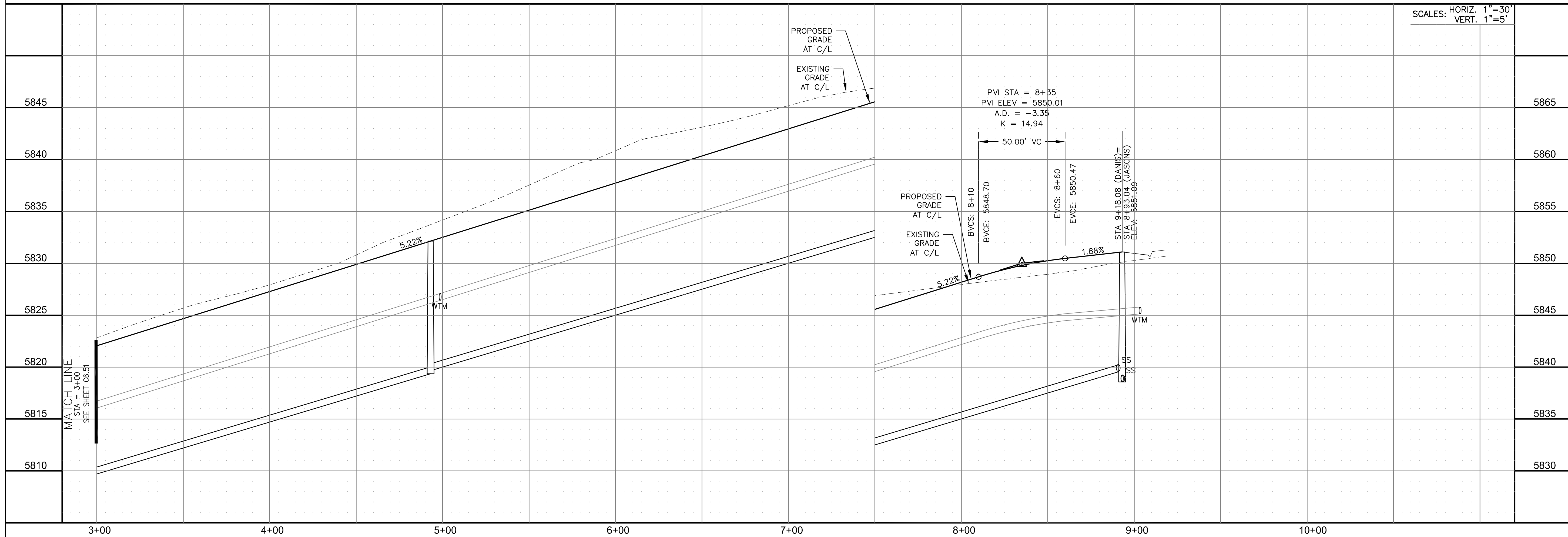
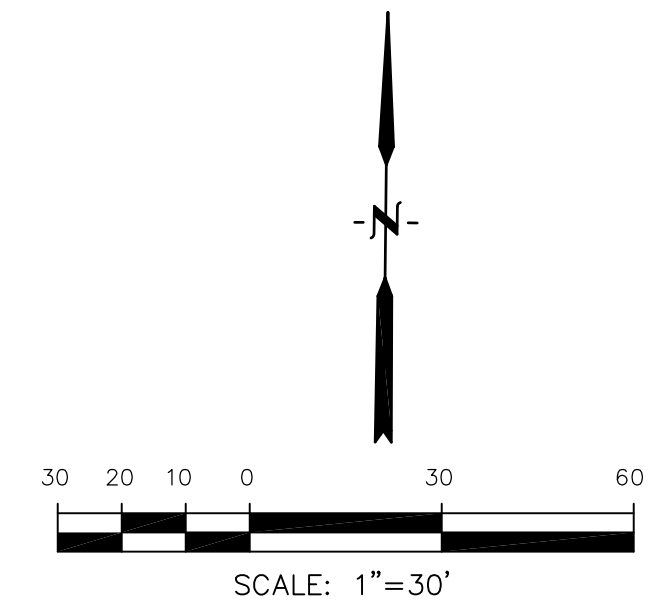
1. ALL SPOT ELEVATIONS ARE FLOW LINE UNLESS OTHERWISE NOTED.
2. SEE GRADING PLAN FOR GRADING INFORMATION.
3. ALL STORM SEWER SHALL BE CLASS III RCP AND IS PUBLIC.
4. ALL MHS SHALL BE TYPE 1 UNLESS OTHERWISE NOTED.

- ① CURVE DATA ID
- ② CURB TRANSITIONS
- ③ PEDESTRIAN RAMP, SEE SHEET C10.1

CURVE TABLE			
CURVE	LENGTH	RADIUS	DELTA
C80	31.69'	20.00	90°47'52"
C83	31.14'	20.00	89°12'08"



JASONS RIDGE WAY



CORE ENGINEERING GROUP
 15004 1ST AVENUE S.
 BLDG 799
 BLDG 799, 570, 1100
 CONTACT: RICHARD L. SCHINDLER, P.E.
 EMAIL: Rich@cegi.com

DATE: _____
 DESCRIPTION: _____
 NO. _____

PREPARED FOR:
LORSON, LLC
 212 N. WAHSATCH AVE., SUITE 301
 COLORADO SPRINGS, COLORADO 80903
 (719) 635-3200
 CONTACT: JEFF MARK

PROJECT:
THE RIDGE AT LORSON RANCH FIL. NO. 2
 15004 1ST AVENUE S.
 COLORADO SPRINGS, COLORADO

DRAWN: RLS
 DESIGNED: RLS
 CHECKED: RLS

STREET / STORM - NORTH AREA
JASONS RIDGE WAY
STA 3+00 TO 8+93

DATE:
 MARCH, 2022

PROJECT NO.
 100.067

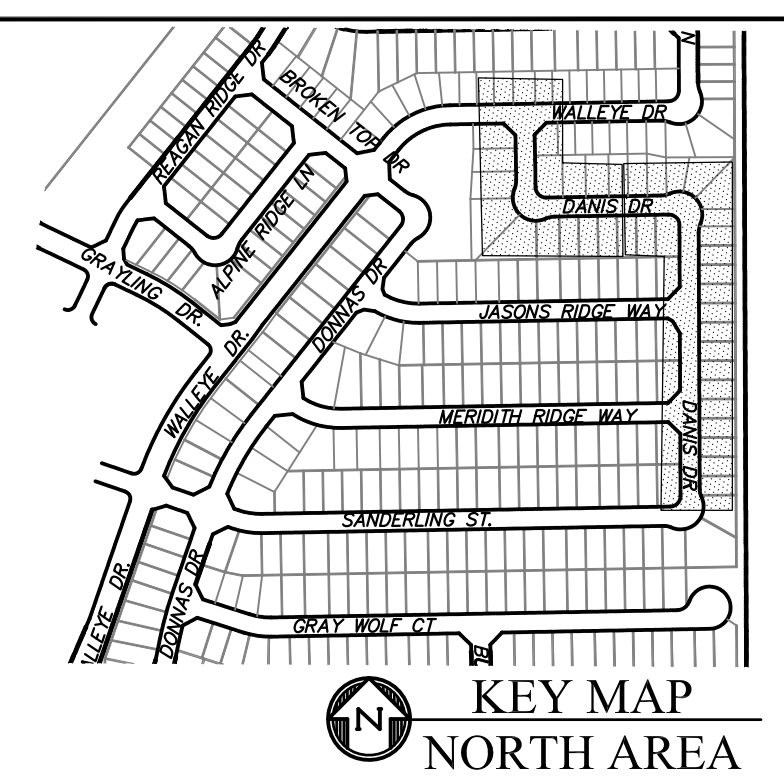
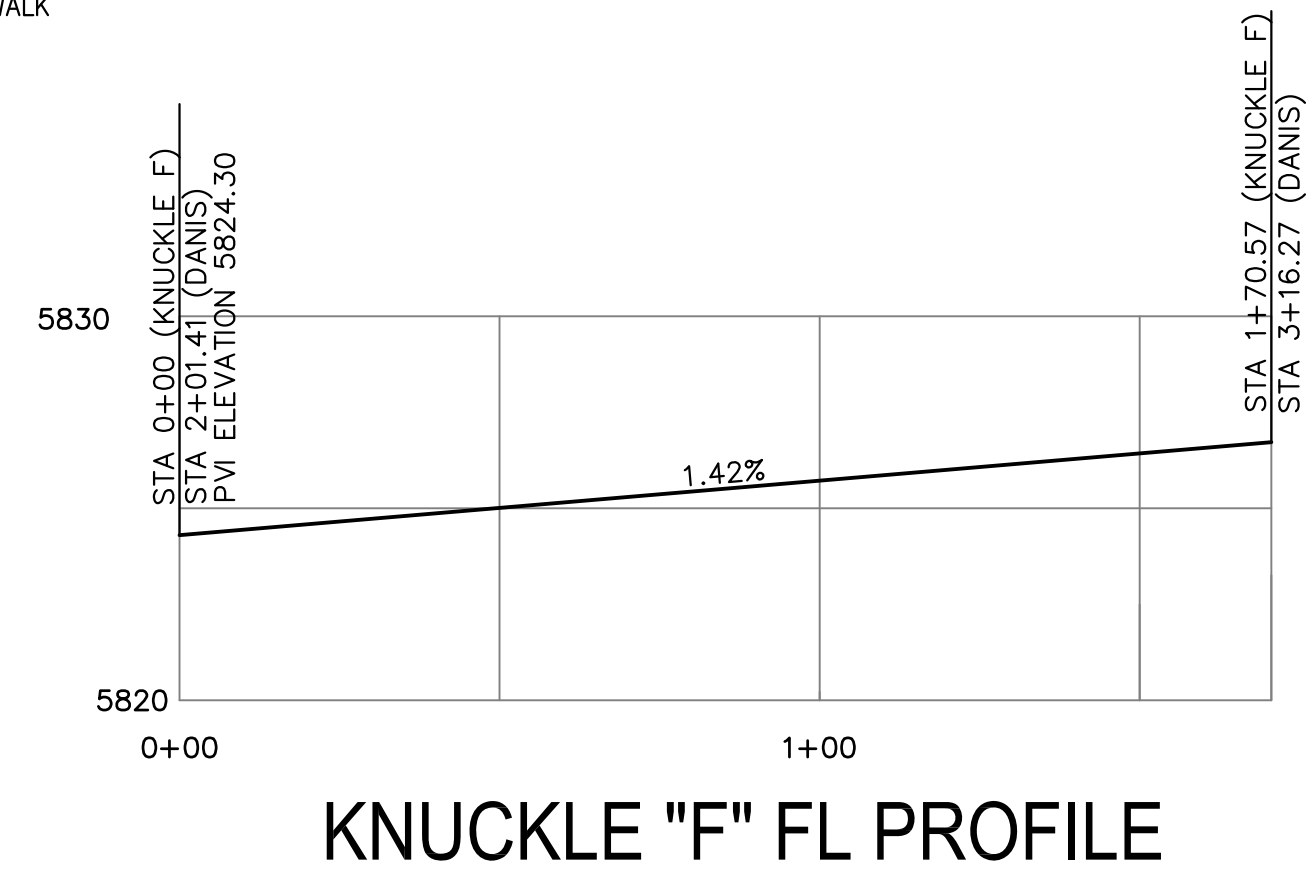
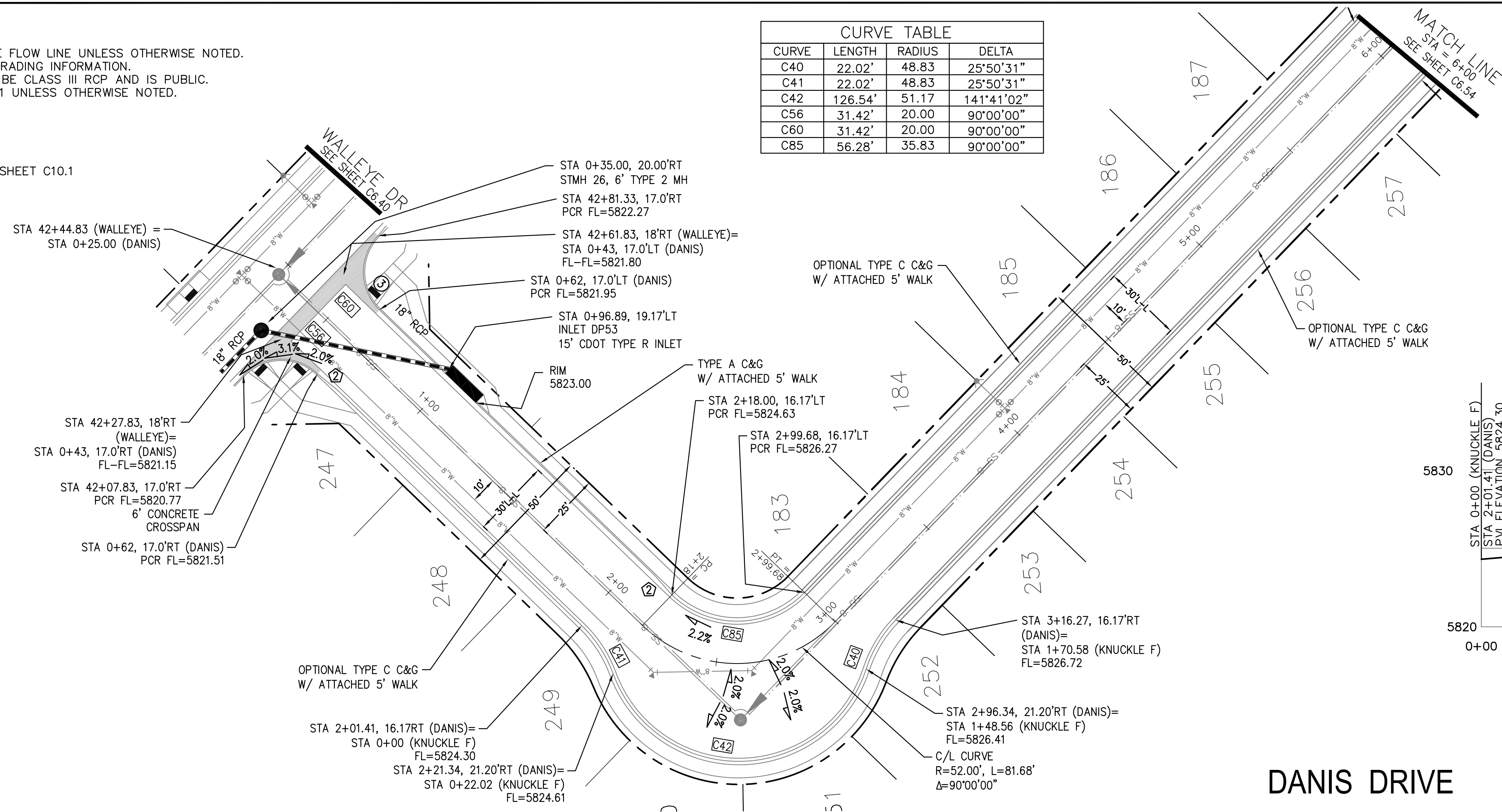
SHEET NUMBER
 C6.52

TOTAL SHEETS: 29

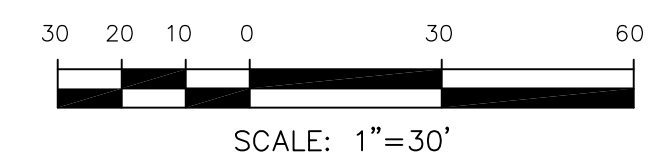
- NOTES**
1. ALL SPOT ELEVATIONS ARE FLOW LINE UNLESS OTHERWISE NOTED.
 2. SEE GRADING PLAN FOR GRADING INFORMATION.
 3. ALL STORM SEWER SHALL BE CLASS III RCP AND IS PUBLIC.
 4. ALL MHS SHALL BE TYPE 1 UNLESS OTHERWISE NOTED.

- ① CURVE DATA ID
- ② CURB TRANSITIONS
- ③ PEDESTRIAN RAMP, SEE SHEET C10.1

CURVE TABLE			
CURVE	LENGTH	RADIUS	DELTA
C40	22.02'	48.83	25°50'31"
C41	22.02'	48.83	25°50'31"
C42	126.54'	51.17	141°41'02"
C56	31.42'	20.00	90°00'00"
C60	31.42'	20.00	90°00'00"
C85	56.28'	35.83	90°00'00"



DANIS DRIVE



CORE ENGINEERING GROUP
 15004 1ST AVENUE S.
 BIRCH CREEK, CO 80150
 PHONE: 719.576.1100
 CONTACT: RICHARD L. SCHINDLER, P.E.
 EMAIL: Rich@ceg1.com

DATE: _____

DESCRIPTION: _____

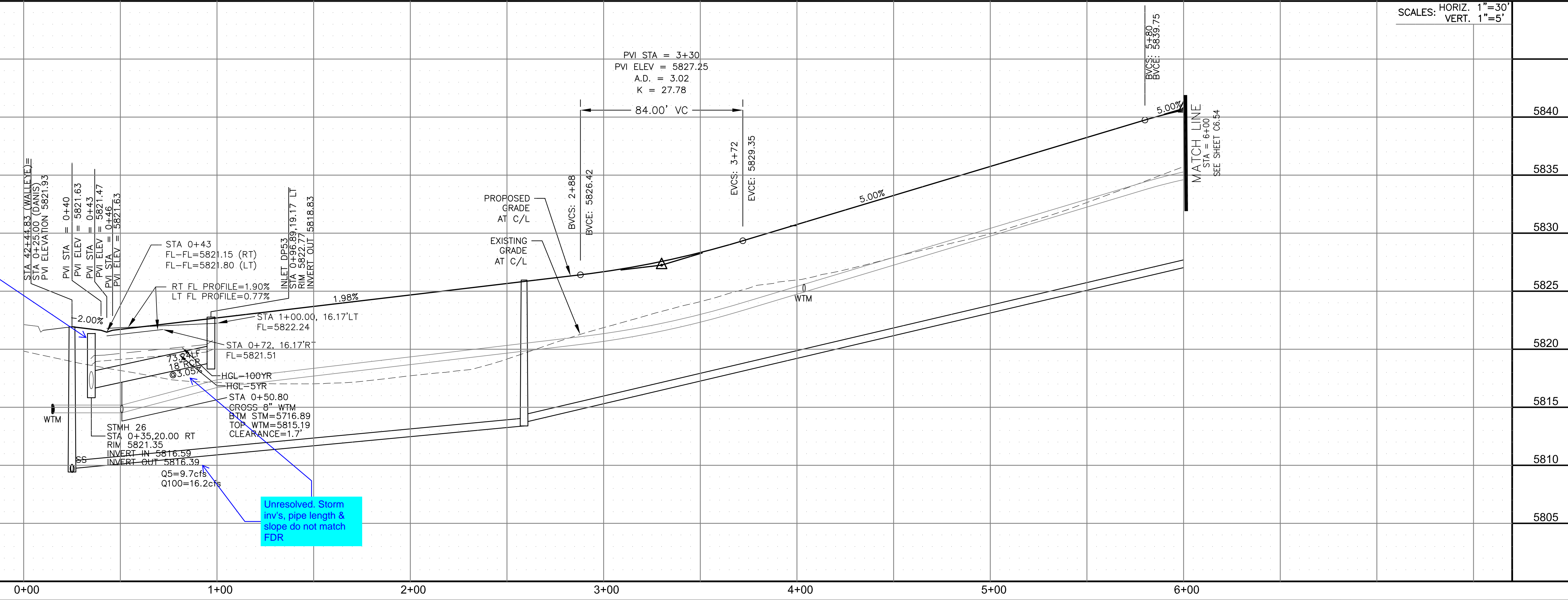
NO. _____

PROJECT: **THE RIDGE AT LORSON RANCH FIL. NO. 2**
 212 N. WAHSATCH AVE., SUITE 301
 COLORADO SPRINGS, COLORADO 80903
 (719) 635-3200
 CONTACT: JEFF MARK

PREPARED FOR: **LORSON, LLC**
 212 N. WAHSATCH AVE., SUITE 301
 COLORADO SPRINGS, COLORADO 80903
 CONTACT: JEFF MARK

DRAWN: RLS
 DESIGNED: RLS
 CHECKED: RLS

STREET / STORM - NORTH AREA
DANIS DRIVE
STA 0+00 TO 6+00



SCALES: HORIZ. 1"=30'
 VERT. 1"=5'

Unresolved
Rim elevation
appears low

Unresolved Storm
inv's, pipe length &
slope do not match
FDR

DATE: MARCH, 2022

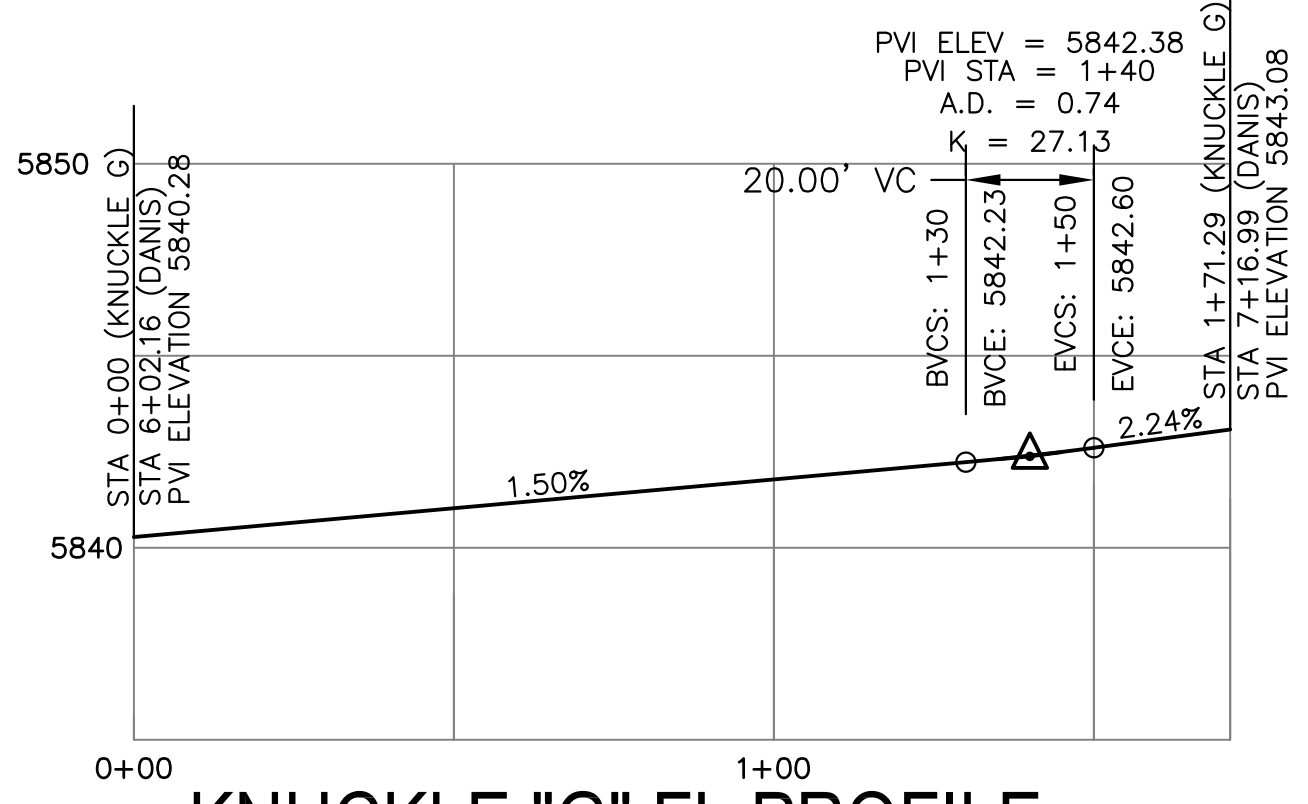
PROJECT NO. 100.067

SHEET NUMBER C6.53

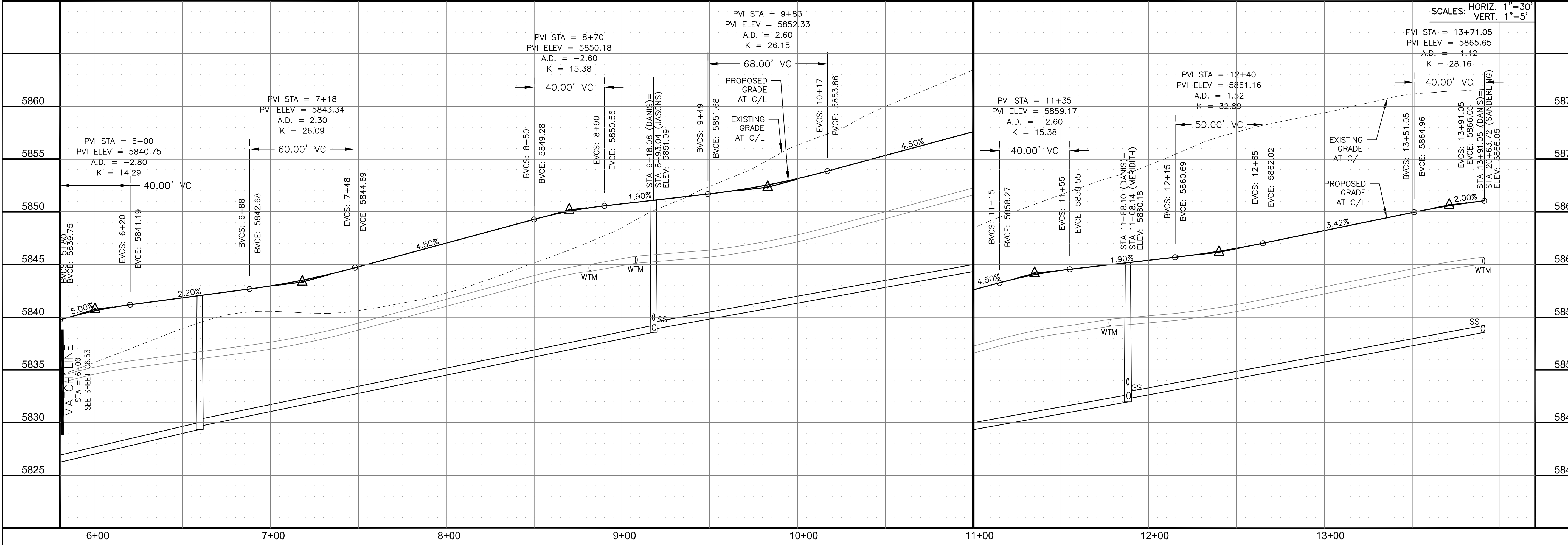
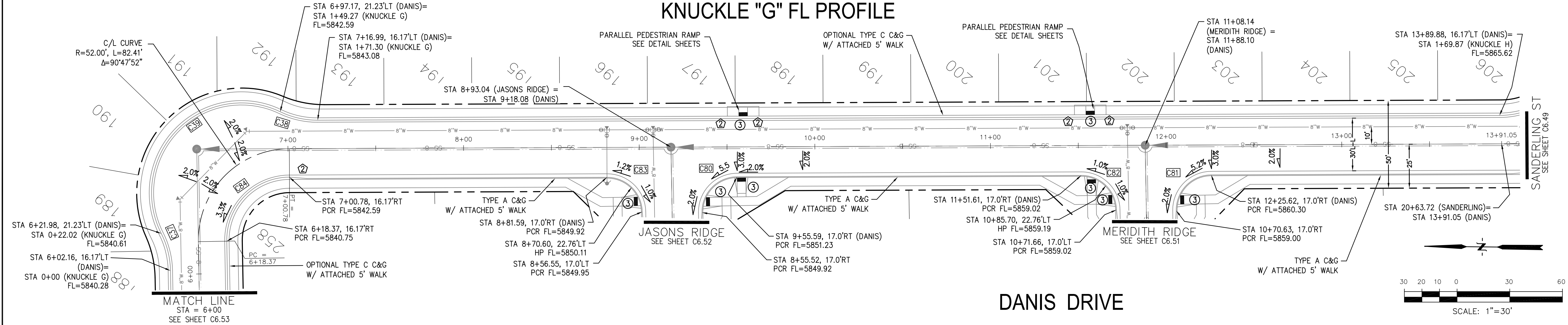
TOTAL SHEETS: 29

- NOTES**
1. ALL SPOT ELEVATIONS ARE FLOW LINE UNLESS OTHERWISE NOTED.
 2. SEE GRADING PLAN FOR GRADING INFORMATION.
 3. ALL STORM SEWER SHALL BE CLASS III RCP AND IS PUBLIC.
 4. ALL MHS SHALL BE TYPE 1 UNLESS OTHERWISE NOTED.

- ① CURVE DATA ID
- ② CURB TRANSITIONS
- ③ PEDESTRIAN RAMP, SEE SHEET C10.1



CURVE	LENGTH	RADIUS	DELTA
C37	22.02'	48.83	25°50'31"
C38	22.02'	48.83	25°50'31"
C39	127.25'	51.17	142°28'54"
C80	31.69'	20.00	90°47'52"
C81	31.69'	20.00	90°47'52"
C82	31.14'	20.00	89°12'08"
C83	31.14'	20.00	89°12'08"
C84	56.78'	35.83	90°47'52"



CORE ENGINEERING GROUP
15004 1ST AVENUE S.
BIRMGHAM, AL 35206
PHONE: 205.979.5700
CONTACT: RICHARD L. SCHINDLER, P.E.
EMAIL: Rich@cegi.com

THE RIDGE AT LORSON RANCH FIL. NO. 2
212 N. WAHSATCH AVE., SUITE 301
COLORADO SPRINGS, COLORADO 80903
PHONE: 719.570.1100
CONTACT: JEFF MARK

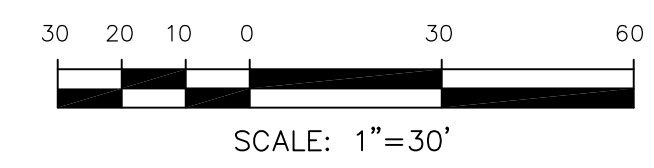
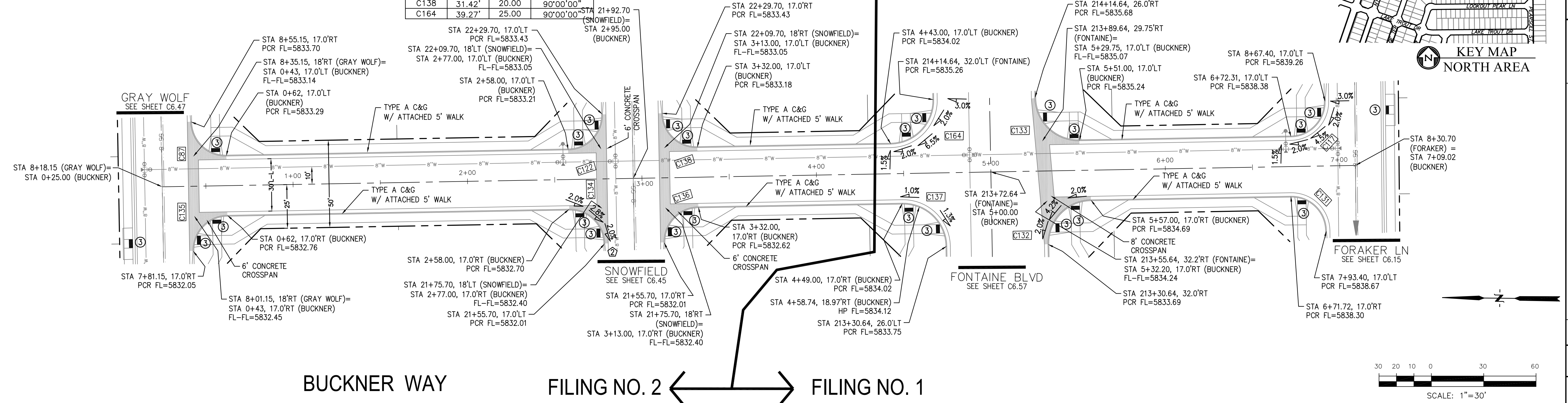
STREET / STORM - NORTH AREA
DANIS DRIVE
STA 6+00 TO 13+91

DATE: MARCH, 2022
PROJECT NO. 100.067
SHEET NUMBER C6.54
TOTAL SHEETS: 29

- NOTES
1. ALL SPOT ELEVATIONS ARE FLOW LINE UNLESS OTHERWISE NOTED.
 2. SEE GRADING PLAN FOR GRADING INFORMATION.
 3. ALL STORM SEWER SHALL BE CLASS III RCP AND IS PUBLIC.
 4. ALL MHS SHALL BE TYPE 1 UNLESS OTHERWISE NOTED.

- ① CURVE DATA ID
- ② CURB TRANSITIONS
- ③ PEDESTRIAN RAMP, SEE SHEET C10.1

CURVE TABLE			
CURVE	LENGTH	RADIUS	DELTA
C87	31.42'	20.00	90°00'00"
C117	31.26'	20.00	89°32'37"
C122	31.42'	20.00	90°00'00"
C131	31.58'	20.00	90°27'23"
C132	39.27'	25.00	90°00'00"
C133	39.27'	25.00	90°00'00"
C134	31.42'	20.00	90°00'00"
C135	31.42'	20.00	90°00'00"
C136	31.42'	20.00	90°00'00"
C137	39.27'	25.00	90°00'00"
C138	31.42'	20.00	90°00'00"
C164	39.27'	25.00	90°00'00"



CORE ENGINEERING GROUP
 15004 1ST AVENUE S.
 BLDG 700, SUITE 5506
 BIRMGHAM, AL 35206
 CONTACT: RICHARD L. SCHINDLER, P.E.
 EMAIL: Rich@cegi.com

DATE: _____

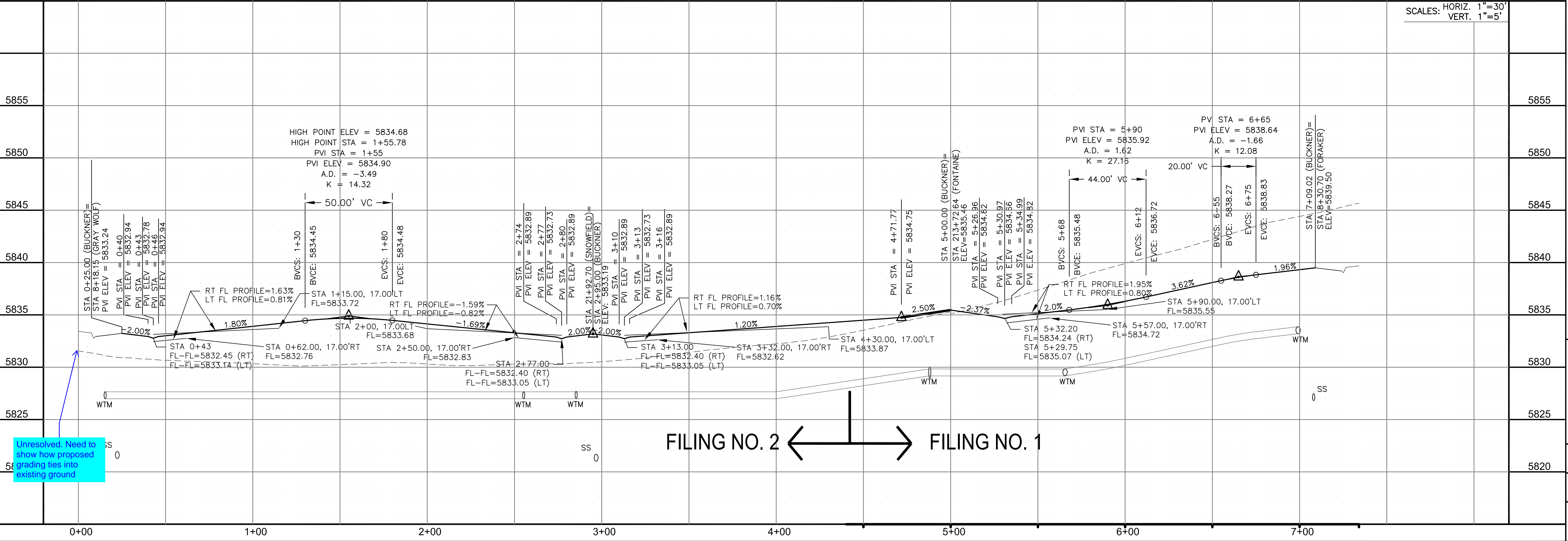
DESCRIPTION: _____

NO: _____

PREPARED FOR: **LORSON, LLC**
 212 N. WAHSATCH AVE., SUITE 301
 COLORADO SPRINGS, COLORADO 80903
 CONTACT: JEFF MARK

PROJECT: **THE RIDGE AT LORSON RANCH FIL. NO. 2**
 15004 1ST AVENUE S. WALKWAY
 COLORADO SPRINGS, COLORADO

DRAWN: RLS
 DESIGNED: RLS
 CHECKED: RLS



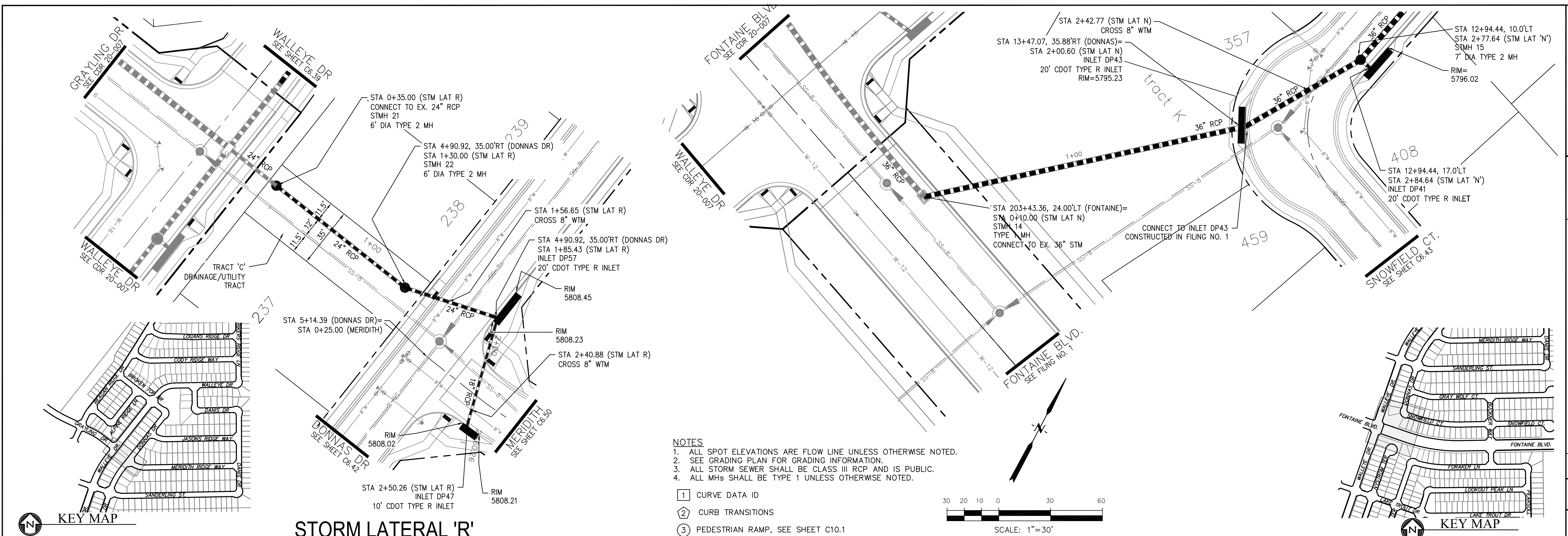
STREET / STORM - NORTH AREA
 BUCKNER WAY
 STA 0+00 TO 7+09

DATE: MARCH, 2022

PROJECT NO. 100.067

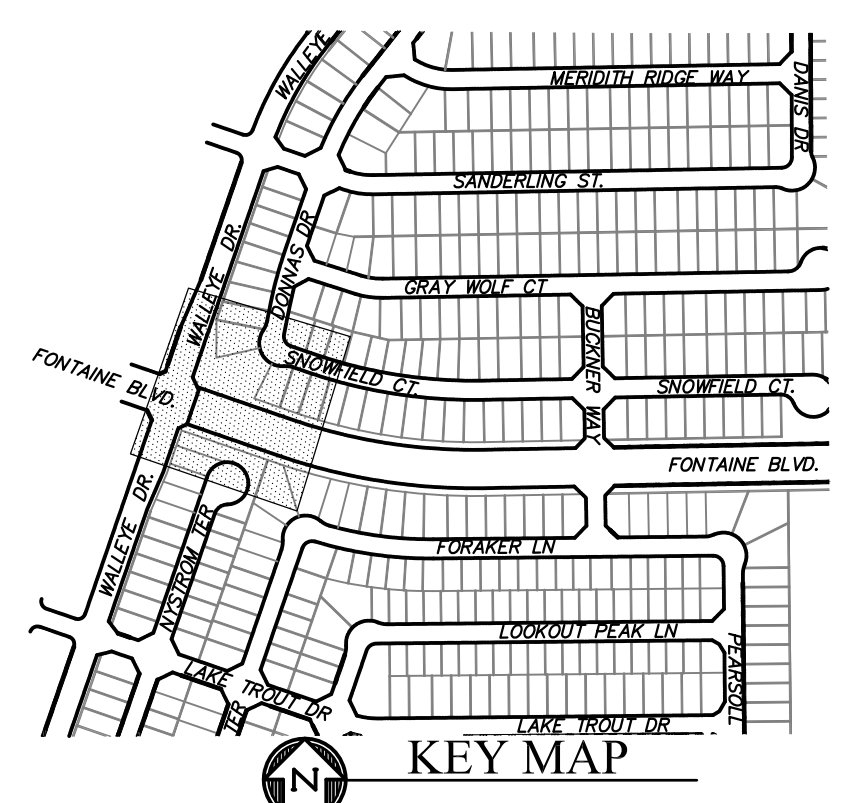
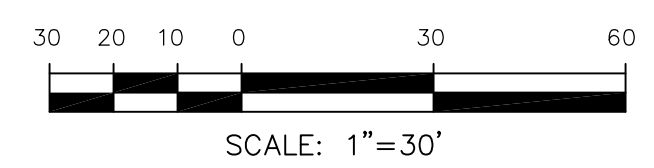
SHEET NUMBER C6.55

TOTAL SHEETS: 29



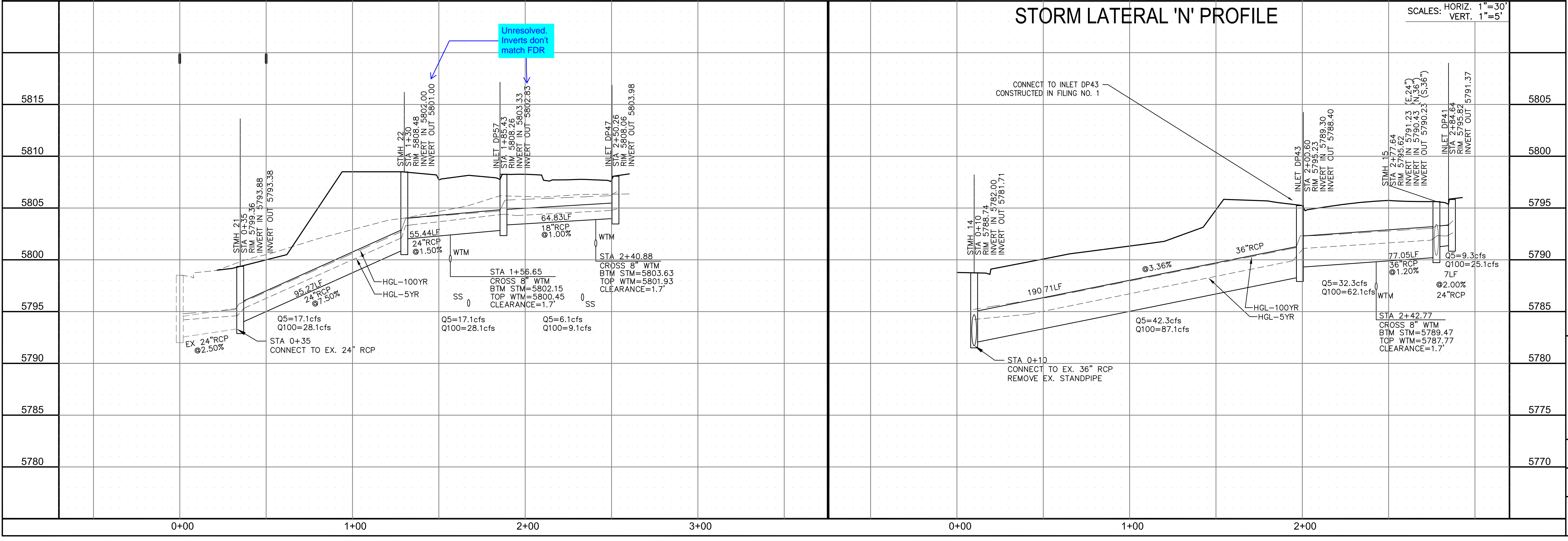
STORM LATERAL 'R'

- NOTES
1. ALL SPOT ELEVATIONS ARE FLOW LINE UNLESS OTHERWISE NOTED.
 2. SEE GRADING PLAN FOR GRADING INFORMATION.
 3. ALL STORM SEWER SHALL BE CLASS III RCP AND IS PUBLIC.
 4. ALL MHS SHALL BE TYPE 1 UNLESS OTHERWISE NOTED.
- ① CURVE DATA ID
 - ② CURB TRANSITIONS
 - ③ PEDESTRIAN RAMP, SEE SHEET C10.1



STORM LATERAL 'N' PROFILE

SCALES: HORIZ. 1"=30'
VERT. 1"=5'



CORE
ENGINEERING GROUP
15004 1ST AVENUE S.
DENVER, CO 80202
PHONE: 727.570.1100
CONTACT: RICHARD L. SCHINDLER, P.E.
EMAIL: Rich@cegi.com

DATE: _____
NO. _____
DESCRIPTION: _____
DRAWN: RLS
DESIGNED: RLS
CHECKED: RLS

PREPARED FOR:
LORSON, LLC
212 N. WAHSATCH AVE., SUITE 301
COLORADO SPRINGS, COLORADO 80903
(719) 635-3200
CONTACT: JEFF MARK

PROJECT:
THE RIDGE AT LORSON RANCH FIL. NO. 2
FONTAINE BLVD, WALLEYE DR
COLORADO SPRINGS, COLORADO

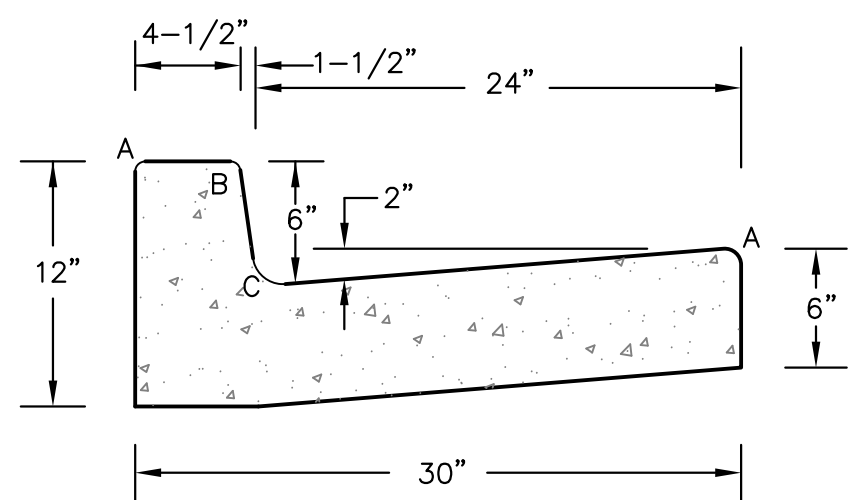
STREET / STORM
STORM LATERAL 'R' & 'N'

DATE:
MARCH, 2022

PROJECT NO.
100.067

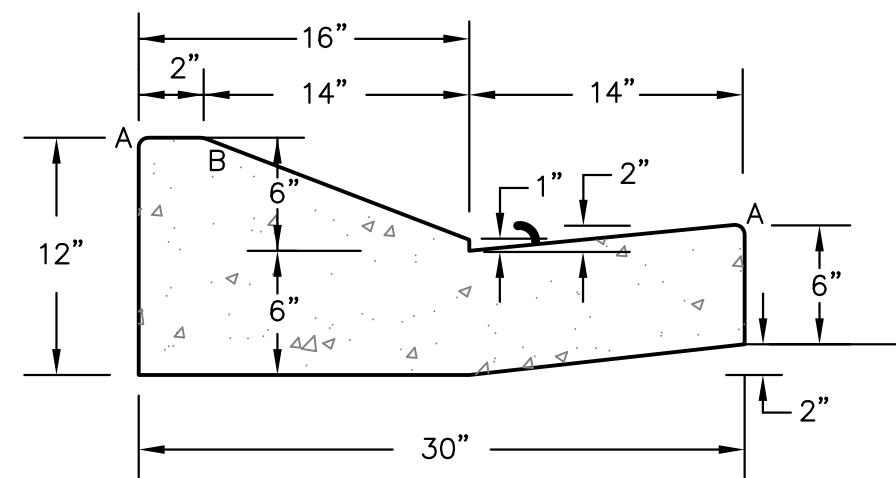
SHEET NUMBER
C7.1

TOTAL SHEETS: 29



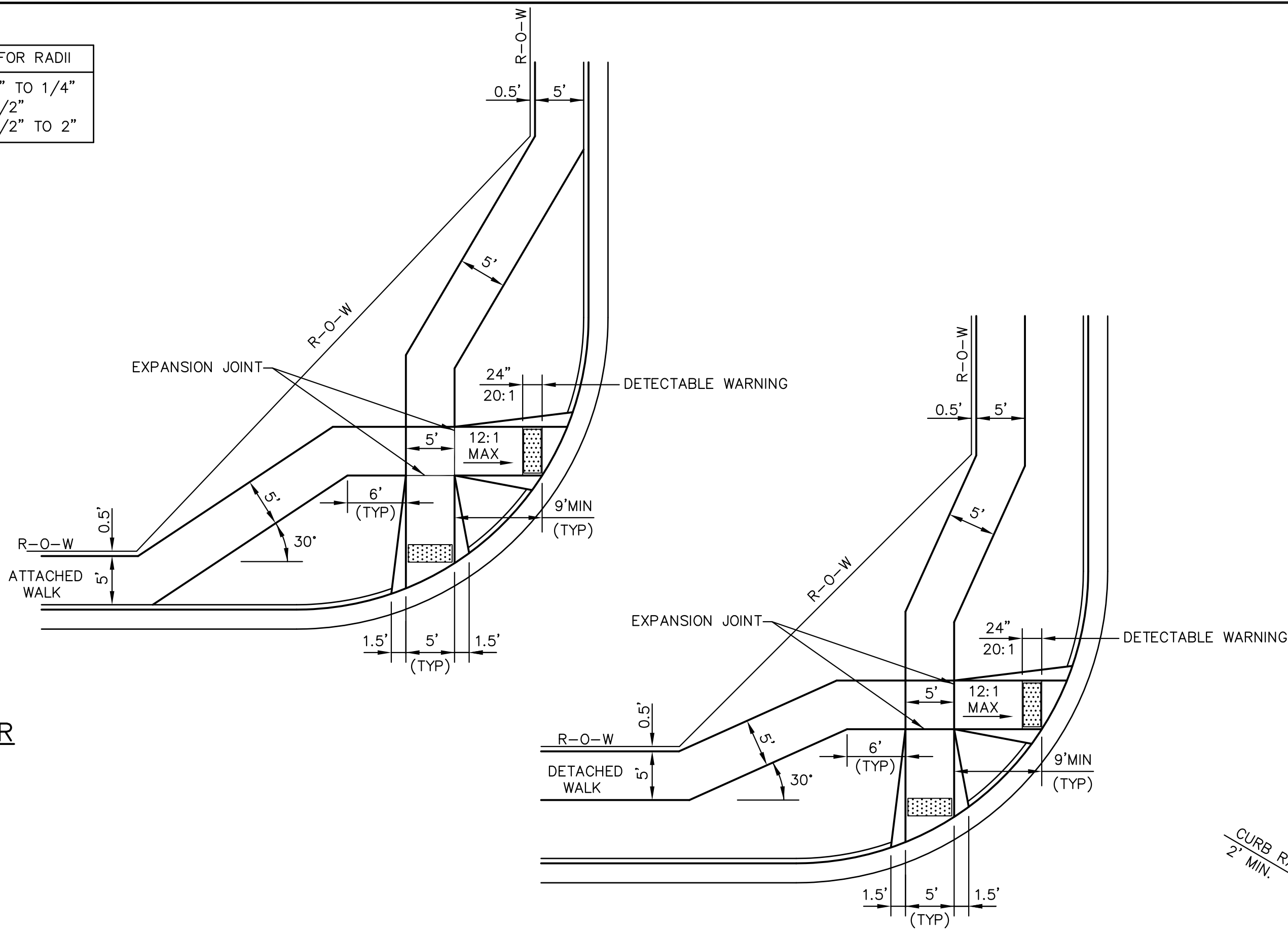
LENGTH FOR RADII	
A	1/8" TO 1/4"
B	1-1/2"
C	1-1/2" TO 2"

TYPE 'A'
VERTICAL CURB AND GUTTER
SCALE 1" = 1'-0"

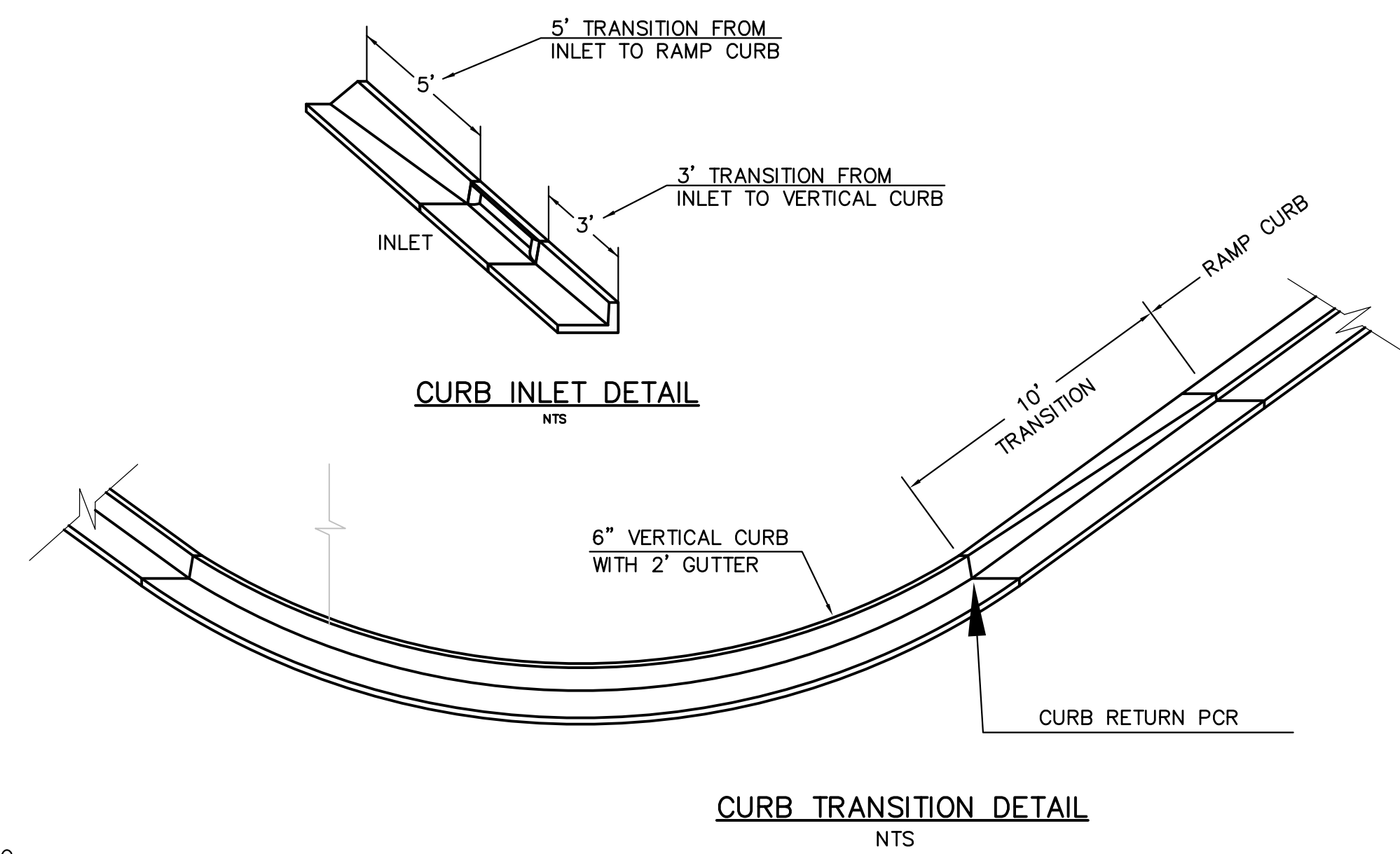


TYPE 'C'
OPTIONAL TYPE C RAMP CURB AND GUTTER
SCALE 1" = 1'

CURB DETAILS (ECM SD 2-20)

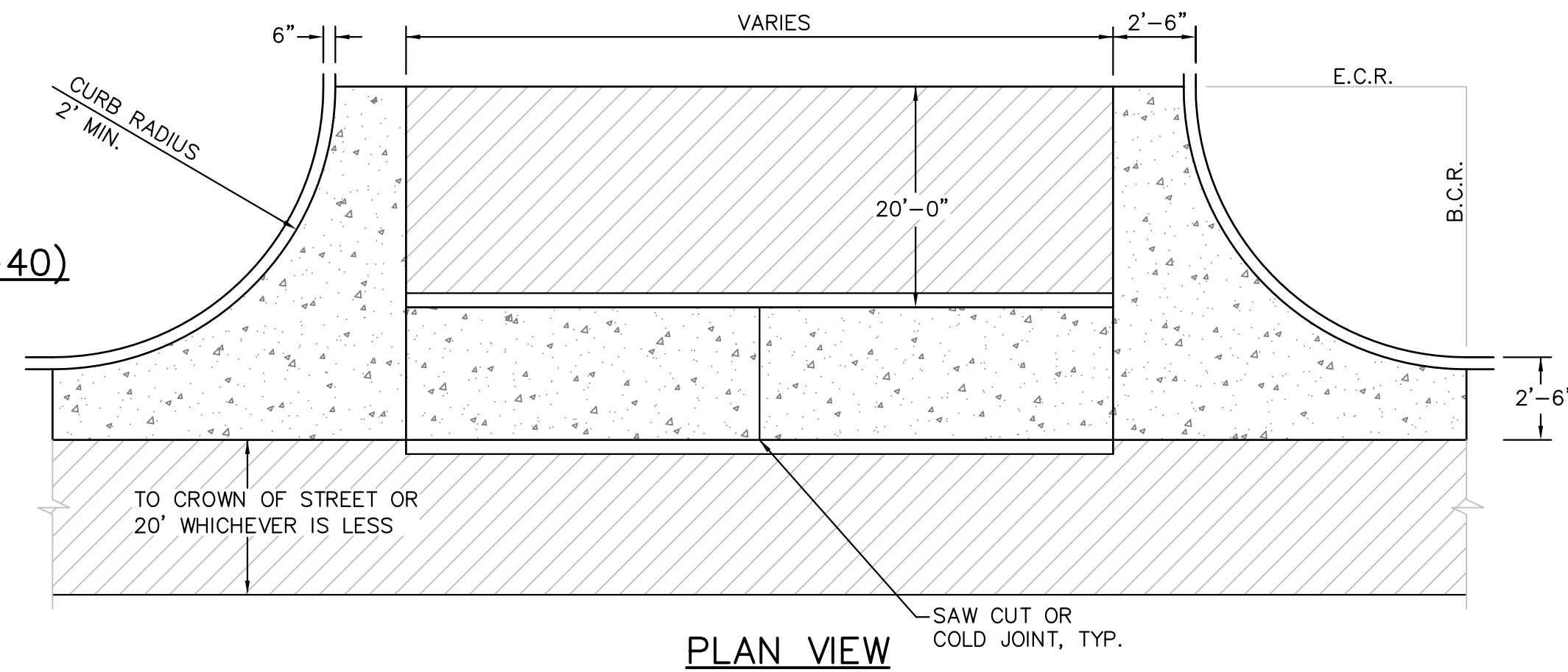


PEDESTRIAN RAMPS AT INTERSECTIONS (ECM SD 2-40)
NO SCALE

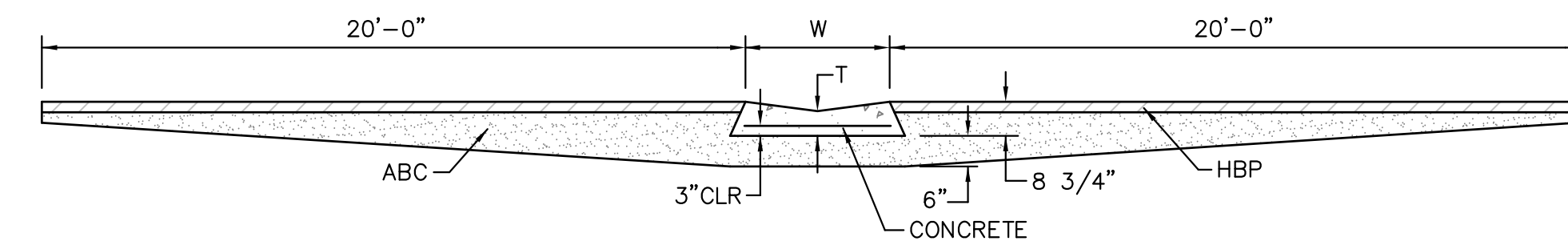


CURB INLET DETAIL
NTS

CURB TRANSITION DETAIL
NTS



PLAN VIEW

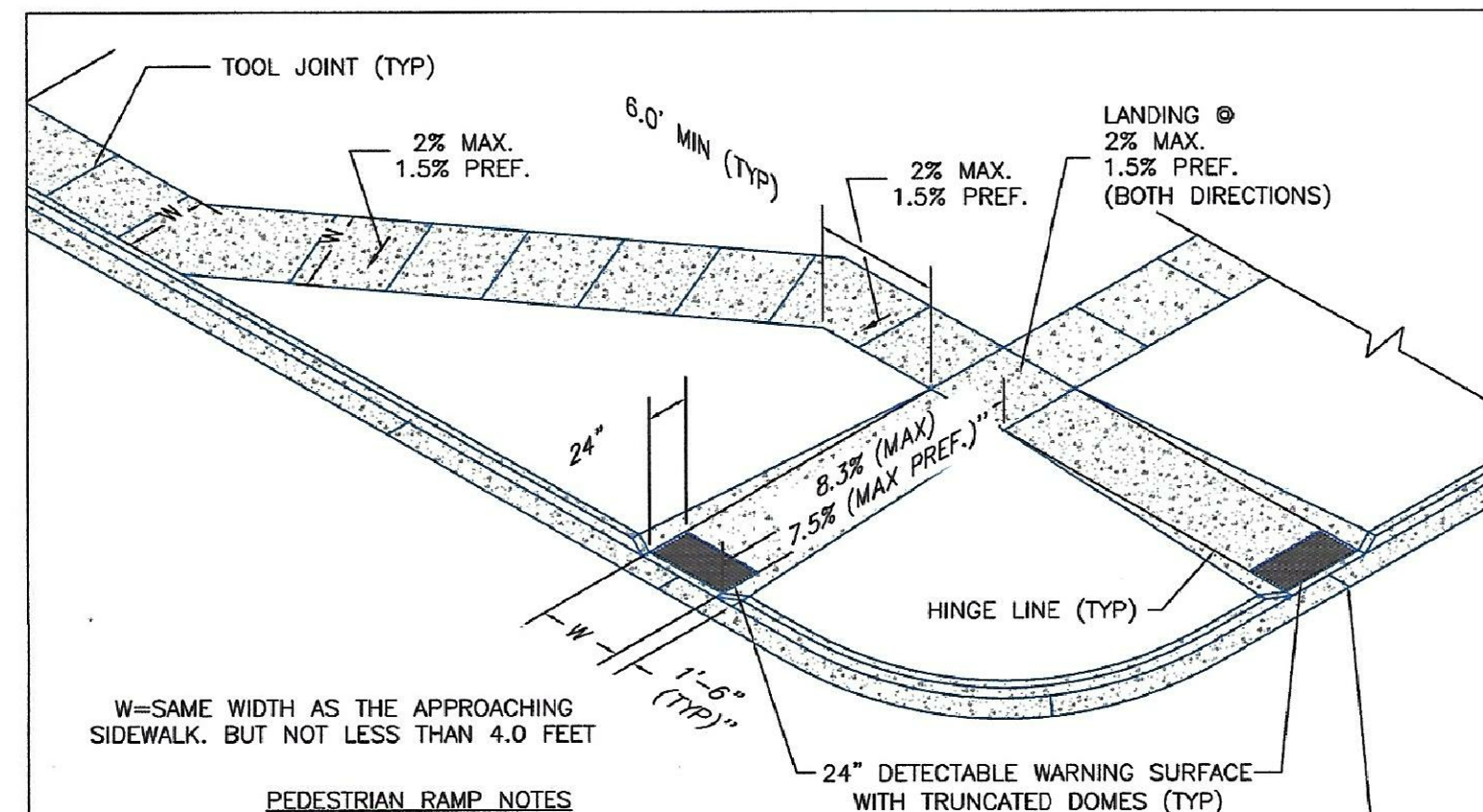


SECTION A - A

TYPICAL CROSSSPAN LAYOUT (ECM SD 2-26)
NO SCALE

NOTES

- W = WIDTH SHALL BE 6' FOR LOCAL, 8' FOR COLLECTORS, 10' FOR ARTERIAL ROADS.
- T = SQUARED-OFF RETURN TO BE POURED MONOLITHIC 8" PCC, OR 9" FOR COLLECTORS MINIMUM WITH 6x6 - 4.4 WWF OR #4 @ 18"E.W.
- ▨ = 3" MINIMUM ASPHALT DEPTH (2 LIFTS).
- DESIGN TO SPECIFY ELEVATIONS AT PI AND PCR.



W=SAME WIDTH AS THE APPROACHING SIDEWALK, BUT NOT LESS THAN 4.0 FEET

PEDESTRIAN RAMP NOTES

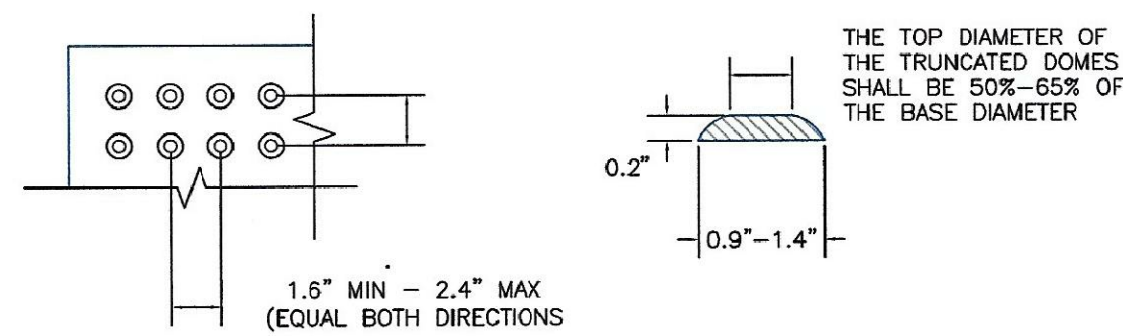
- ALL WORK SHALL BE DONE IN ACCORDANCE WITH THE CURRENT ENGINEERING CRITERIA MANUAL AND ADA REQUIREMENTS.
- CONTRACTOR TO NOTIFY ENGINEERING DIVISION INSPECTION STAFF 48 HOURS PRIOR TO CONCRETE PLACEMENT.
- PEDESTRIAN CURB RAMP CONSTRUCTION SHALL BE A MINIMUM 4,500 PSI CONCRETE, MINIMUM 4" THICK, NON-COLORED, NON-SCORED, COARSE BROOM FINISH.
- PEDESTRIAN CURB RAMP LOCATION AND LENGTH MAY REQUIRE MODIFICATION TO MAINTAIN THE 8.3% MAXIMUM RUNNING RAMP SLOPE DUE TO STREET INTERSECTION GRADES AND/OR ALIGNMENTS, SEE ECM SECTION 6.3.6 FOR PEDESTRIAN PUSHBUTTON LOCATION REQUIREMENTS.
- DETECTABLE WARNING SURFACE SHALL START A MINIMUM OF 6" BUT NOT MORE THAN 8" FROM THE FLOWLINE OF THE CURB AT ANY POINT.
- DETECTABLE WARNING SURFACE SHALL BE PREFABRICATED, CAST IRON (PATINA NATURAL FINISH) AND IN ACCORDANCE WITH ECM CHAPTER 6 AND SD 2-42. THERMOPLASTIC TRUNCATED DOMES AND PAVERS WILL NOT BE ACCEPTED.
- THE DETECTABLE WARNING SURFACE SHALL BE 24" IN LENGTH AND THE FULL WIDTH OF THE RAMP.
- PEDESTRIAN CURB RAMP WIDTH REQUIRED IS SAME AS APPROACHING SIDEWALK; 4" MINIMUM.
- ALL PEDESTRIAN CURB RAMPS WILL BE PERPENDICULAR TO TRAFFIC WITH THE EXCEPTION OF MID-BLOCK OR TERMINAL RAMPS WHICH MAY BE PARALLEL SUBJECT TO APPROVAL.
- DRAINAGE STRUCTURES, TRAFFIC SIGNAL/SIGNAGE, UTILITIES/JUNCTION BOXES, OR OTHER OBSTRUCTIONS WITHIN PROPOSED PEDESTRIAN CURB RAMP AREAS AND LANDINGS ARE PROHIBITED.
- THE COUNTER SLOPE OF THE GUTTER OR ROAD AT THE FOOT OF A RAMP SHALL NOT EXCEED 5%.

LAYOUT CURB SECTIONS SO THAT AT LEAST ONE TOOL JOINT IS WITHIN RAMP THROAT

GENERAL NOTES

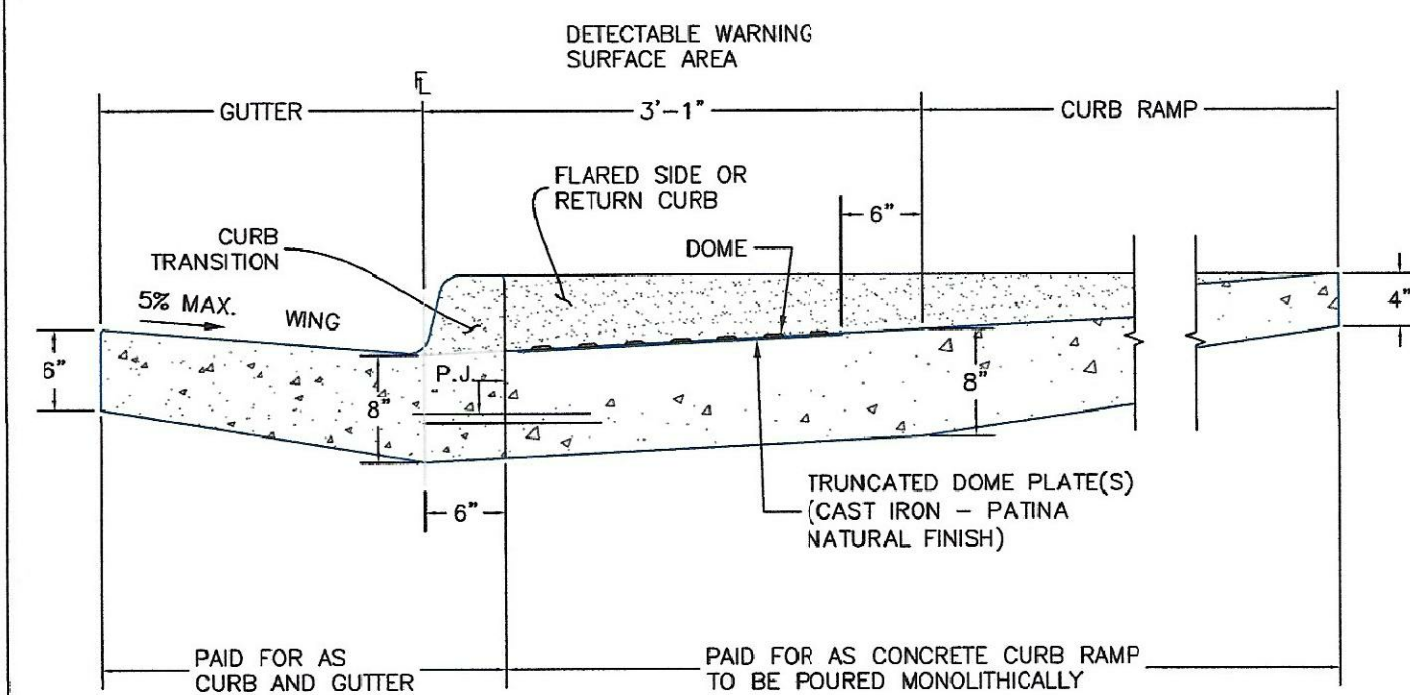
- WHERE THE 1'-6" FLARED SIDE(S) OF A PERPENDICULAR CURB RAMP IS (ARE) CONTIGUOUS WITH A PEDESTRIAN OR HARD SURFACE AREA (PEDESTRIAN CIRCULATION PATH), THE MAXIMUM FLARE SLOPE SHALL NOT EXCEED 10:1.
- PEDESTRIAN WALKWAY (PEDESTRIAN ACCESS ROUTE) AND/OR LOCATION OF EXISTING OR FUTURE PEDESTRIAN RAMPS ON OPPOSITE CORNERS SHALL BE REVIEWED BEFORE CONSTRUCTING NEW RAMPS.
- AT MARKED PEDESTRIAN CROSSINGS, THE BOTTOM OF THE RAMPS, EXCLUSIVE OF THE FLARE SIDES, SHALL BE TOTALLY CONTAINED WITHIN THE MARKINGS.

TRUNCATED DOME DETAILS



DOMES SPACING

ELEVATION VIEW



SIDE CROSS SECTION VIEW OF DETECTABLE WARNING SURFACE, CURB AND GUTTER

P.J.= PERMISSIBLE JOINT WITH EPOXY-COATED DEFORMED NO. 4 BARS CONFORMING TO AASHTO M 284 AT 18 IN. SPACING

PAID FOR AS CURB AND GUTTER PAID FOR AS CONCRETE CURB RAMP TO BE POURED MONOLITHICALLY

DATE APPROVED: 6/23/20 Jennifer E. Irvine DEPARTMENT OF PUBLIC WORKS	REVISION DATE: 6/23/20 FILE NAME: SD_2-41	DEPARTMENT OF PUBLIC WORKS
---	--	----------------------------

DATE APPROVED: 6/23/20 Jennifer E. Irvine DEPARTMENT OF PUBLIC WORKS	REVISION DATE: 6/23/20 FILE NAME: SD_2-42	DEPARTMENT OF PUBLIC WORKS
---	--	----------------------------

CORE ENGINEERING GROUP
15004 1ST AVENUE S.
BURNSVILLE, MN 55306
PH: 719.570.1100
CONTACT: RICHARD L. SCHINDLER, P.E.
EMAIL: rich@cegi.com

DATE: _____

DESCRIPTION: _____

NO. _____

DRAWN: RLS
DESIGNED: RLS
CHECKED: RLS

PROJECT: **THE RIDGE AT LORSON**
RANCH FIL. NO. 2
212 N. WAHSATCH AVE. SUITE 301
COLORADO SPRINGS, COLORADO 80903
(719) 635-5200
CONTACT: JEFF MARK

PREPARED FOR: **LORSON, LLC**
212 N. WAHSATCH AVE. SUITE 301
COLORADO SPRINGS, COLORADO 80903
(719) 635-5200
CONTACT: JEFF MARK

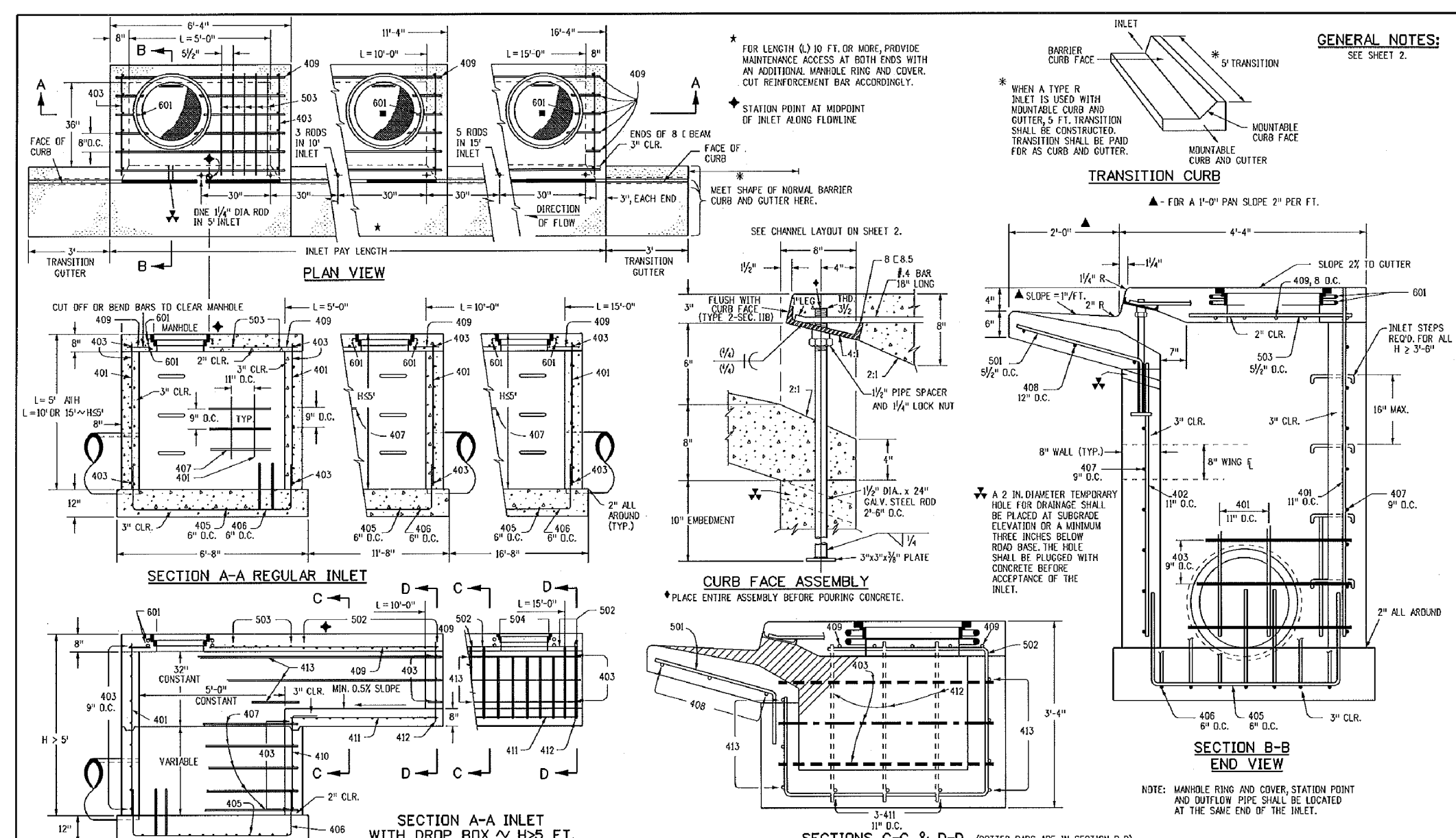
ROADWAY DETAIL SHEET

DATE: MARCH, 2022

PROJECT NO. 100.067

SHEET NUMBER C10.1

TOTAL SHEETS: 29

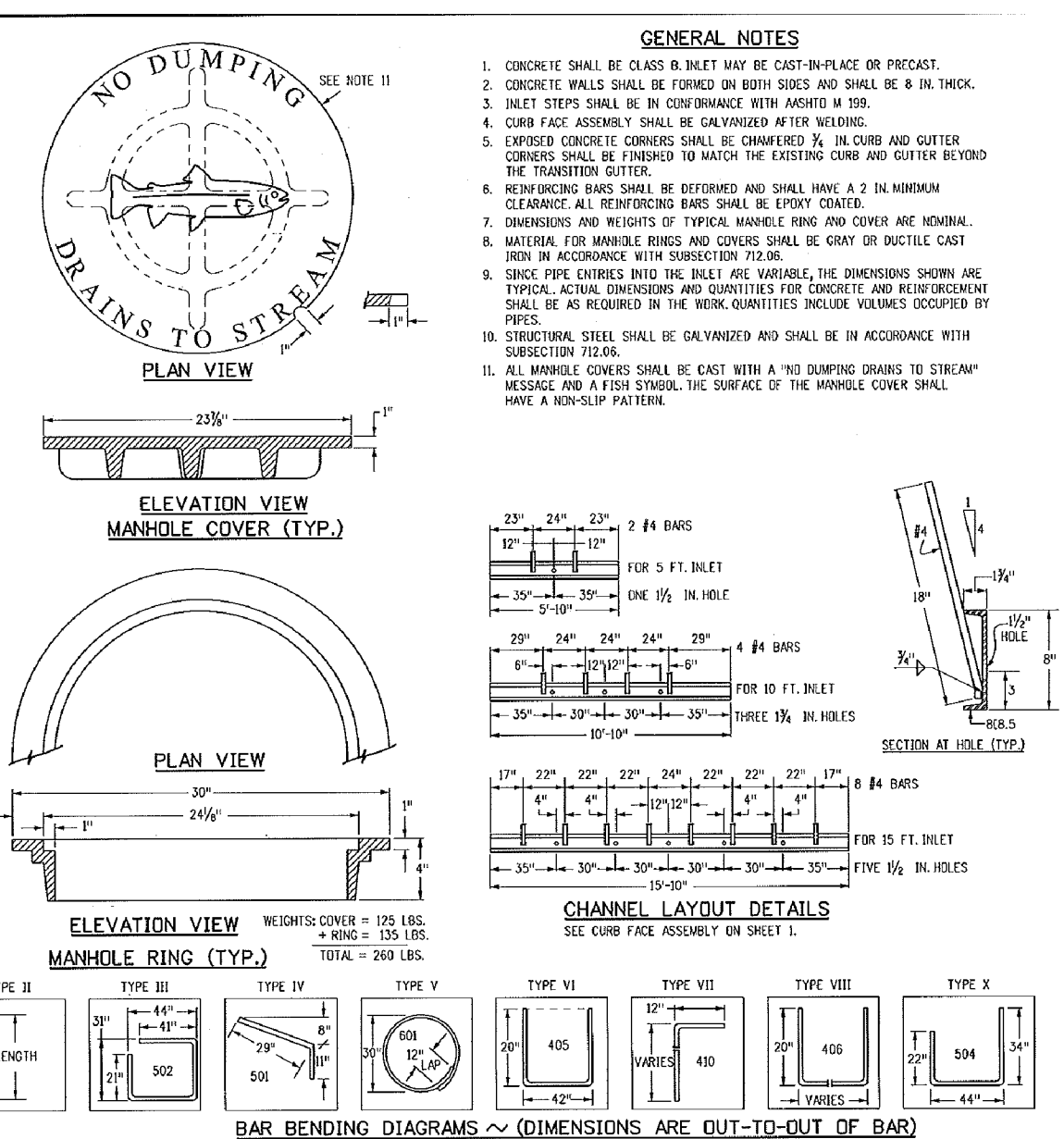


Computer File Information	Sheet Revisions	Colorado Department of Transportation	STANDARD PLAN NO.
Creation Date: 07/04/12 Last Modification Date: 07/24/12 Initiator: LTA Checked: [initials] Drawing File Name: 80401202.dgn CDO Year: Microsoft Vis	Date: [blank] Comments: [blank]	4201 East Arkansas Avenue Denver, Colorado 80222 Phone (303) 757-9620 Project Development Branch DD/LTA	M-604-12 Sheet No. 1 of 2

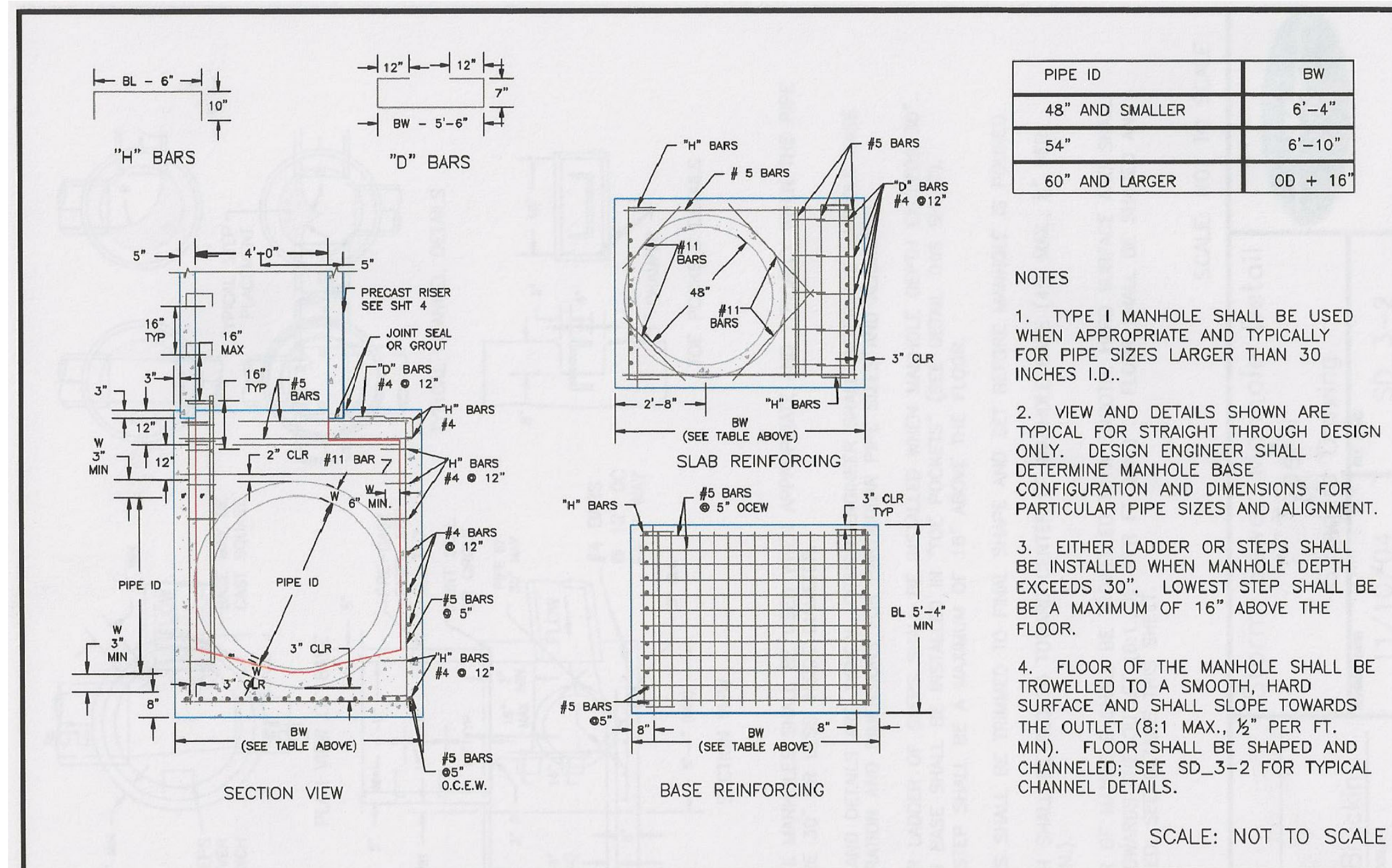
MARK	BAR #	D.C. SPACING	TYPE	INLET H ≤ 5 FT.			INLET H > 5 FT.		
				NO. REQ'D	LENGTH	NO. REQ'D	LENGTH	NO. REQ'D	LENGTH
406	4	12"	II	8	28	4	28	4	28
407	4	12"	II	7	13	4	28	4	28
408	4	12"	II	4	18	4	28	4	28
409	4	12"	II	4	18	4	28	4	28
410	4	12"	II	4	18	4	28	4	28
411	4	12"	II	4	18	4	28	4	28
412	4	12"	II	4	18	4	28	4	28
413	4	12"	II	4	18	4	28	4	28

TABLE ONE ~ BAR LIST FOR CURB INLETS, TYPE "R"		TABLE TWO ~ BARS AND QUANTITIES VARIABLE WITH "H"	
MARK	NO. REQ'D	MARK	NO. REQ'D
10"	4	10"	4
12"	4	12"	4
15"	4	15"	4
18"	4	18"	4
21"	4	21"	4
24"	4	24"	4
27"	4	27"	4
30"	4	30"	4
33"	4	33"	4
36"	4	36"	4
39"	4	39"	4
42"	4	42"	4
45"	4	45"	4
48"	4	48"	4
51"	4	51"	4
54"	4	54"	4
57"	4	57"	4
60"	4	60"	4

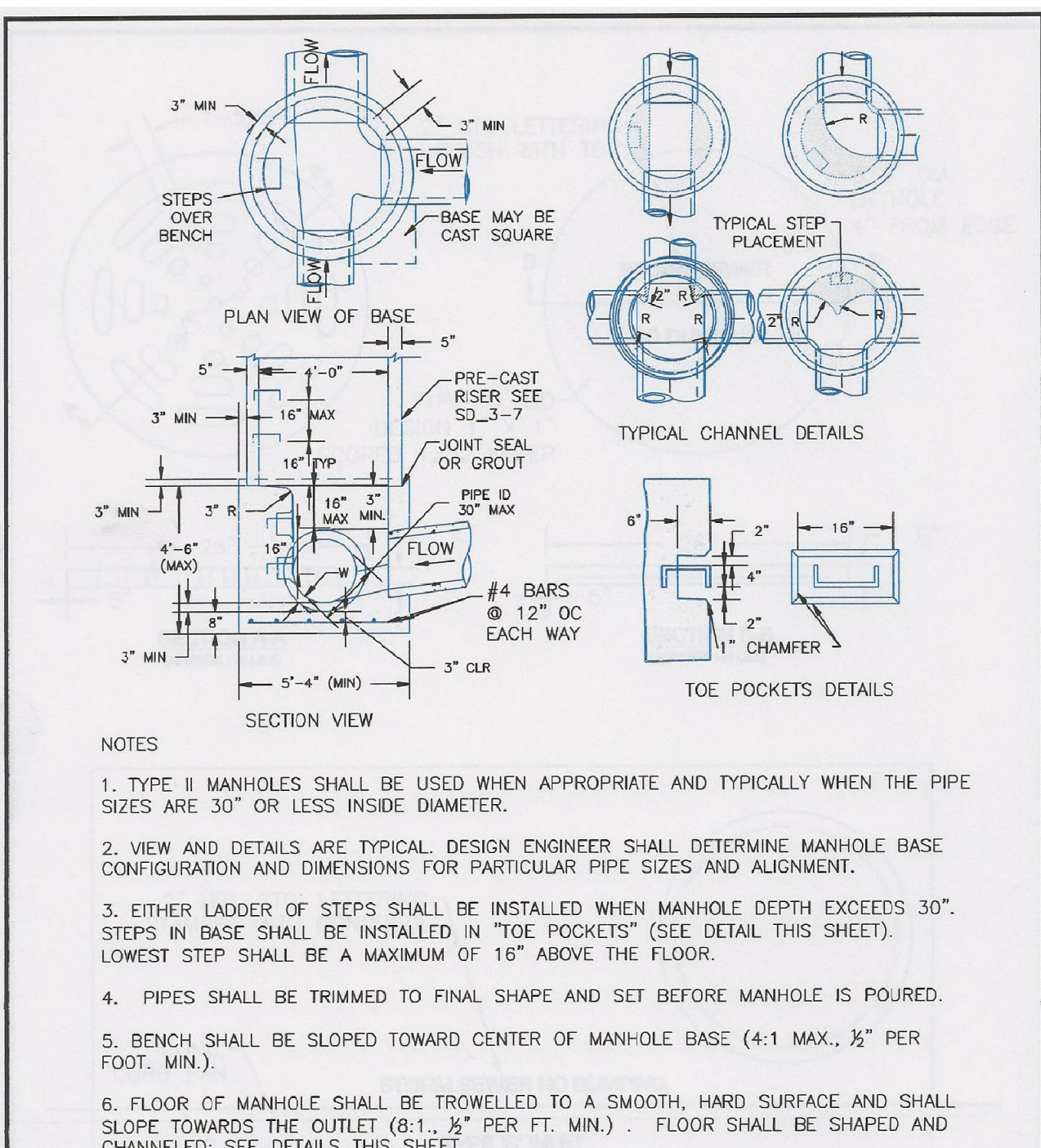
Computer File Information	Sheet Revisions	Colorado Department of Transportation	STANDARD PLAN NO.
Creation Date: 07/04/12 Last Modification Date: 07/04/12 Initiator: LTA Checked: [initials] Drawing File Name: 80401202.dgn CDO Year: Microsoft Vis	Date: [blank] Comments: [blank]	4201 East Arkansas Avenue Denver, Colorado 80222 Phone (303) 757-9620 Project Development Branch DD/LTA	M-604-12 Sheet No. 2 of 2



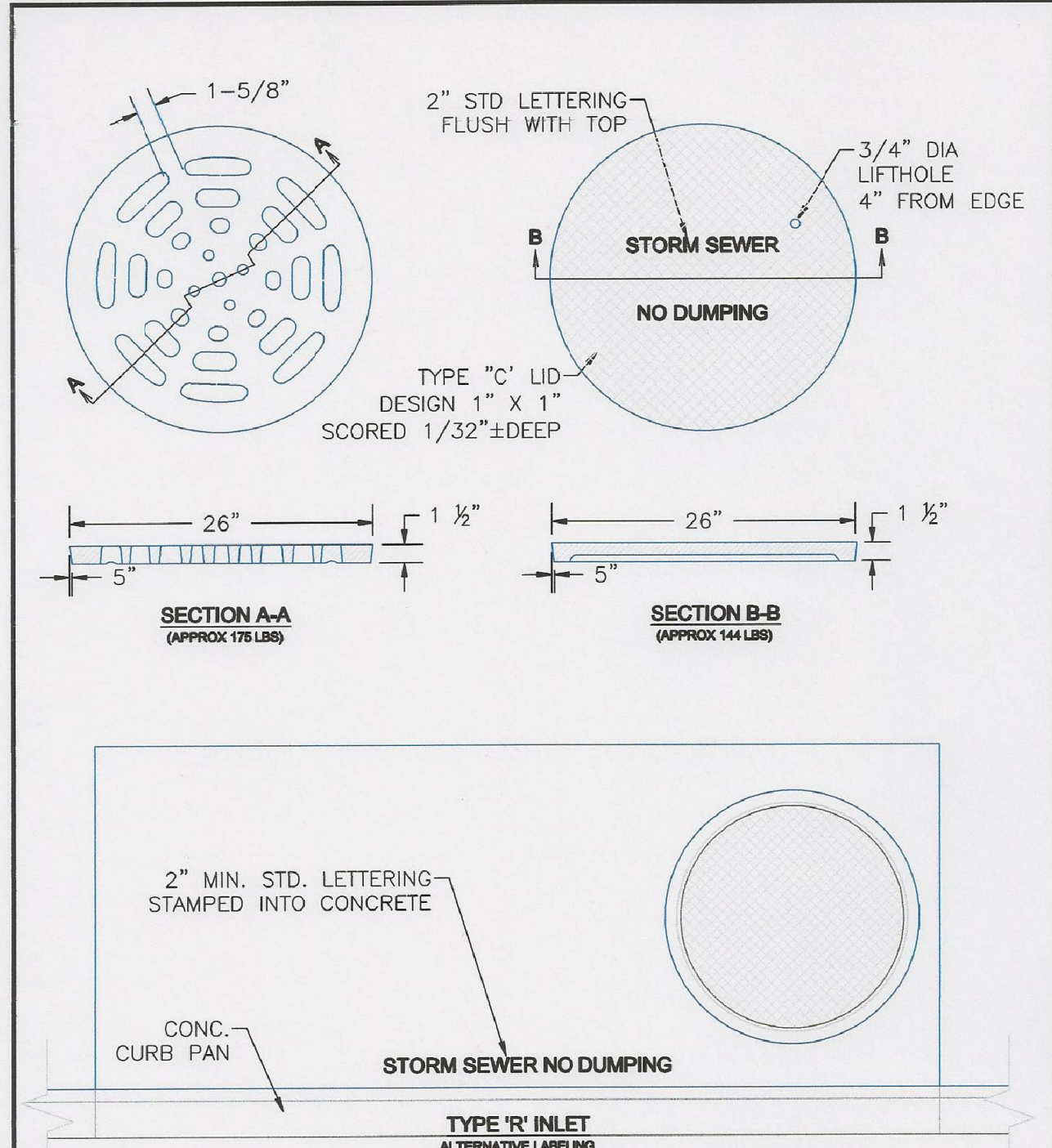
Computer File Information	Sheet Revisions	Colorado Department of Transportation	STANDARD PLAN NO.
Creation Date: 07/04/12 Last Modification Date: 07/04/12 Initiator: LTA Checked: [initials] Drawing File Name: 80401202.dgn CDO Year: Microsoft Vis	Date: [blank] Comments: [blank]	4201 East Arkansas Avenue Denver, Colorado 80222 Phone (303) 757-9620 Project Development Branch DD/LTA	M-604-12 Sheet No. 2 of 2



DATE APPROVED: 7/9/09 André Brackin DEPARTMENT OF TRANSPORTATION	Storm Sewer Manhole Detail Type I Standard Drawing REVISION DATE: 7/9/09 FILE NAME: SD_3-1	EL PASO COUNTY DEPARTMENT OF TRANSPORTATION
--	--	--



DATE APPROVED: 11/10/04 André P. Brackin DEPARTMENT OF TRANSPORTATION	Storm Sewer Manhole Detail Type II Standard Drawing REVISION DATE: 11/10/04 FILE NAME: SD_3-2	EL PASO COUNTY DEPARTMENT OF TRANSPORTATION
---	---	--



DATE APPROVED: 9/16/10 André P. Brackin DEPARTMENT OF TRANSPORTATION	Storm Sewer Manhole Details Standard Drawing REVISION DATE: 9/16/10 FILE NAME: SD_3-5	EL PASO COUNTY DEPARTMENT OF TRANSPORTATION
--	---	--

CORE
ENGINEERING GROUP
15004 1ST AVE. SUITE 100
DENVER, CO 80227
PHONE: (303) 757-1100
CONTACT: RICHARD L. SCHINDLER, P.E.
EMAIL: Rich@cg1.com

DATE: [blank]
DESCRIPTION: [blank]
NO.: [blank]

PREPARED FOR:
LORSON, LLC
212 N. WAHSATCH AVE. SUITE 301
COLORADO SPRINGS, COLORADO 80903
CONTACT: JEFF MARK

PROJECT:
THE RIDGE AT LORSON
BRANCH #1, NO. 2
RANCH BLVD. W. INTCZ
COLORADO SPRINGS, COLORADO

DRAWN: RLS
DESIGNED: RLS
CHECKED: RLS

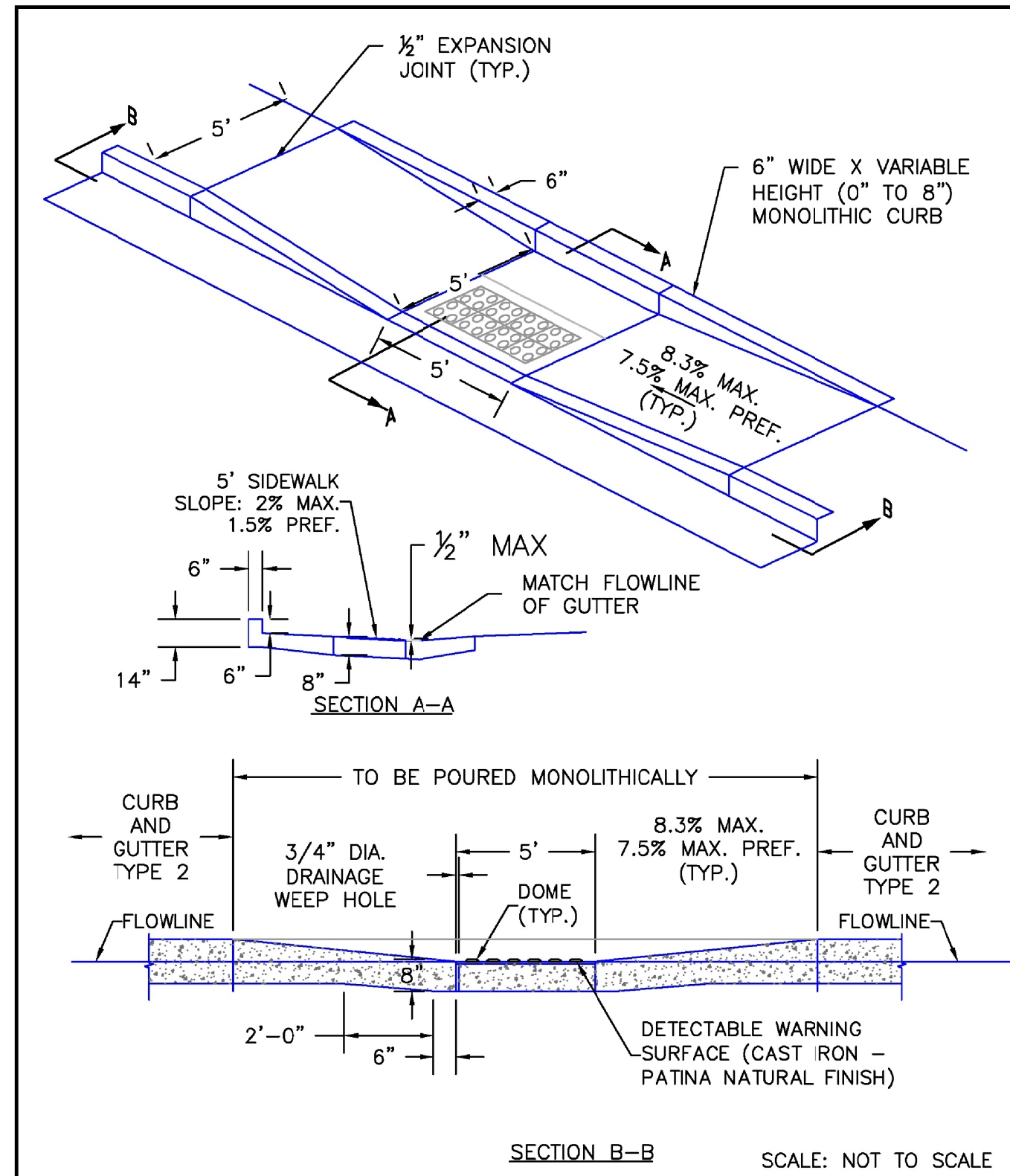
STORM SEWER DETAILS

DATE: MARCH, 2022

PROJECT NO:
100.067

SHEET NUMBER
C10.2

TOTAL SHEETS: 29



DATE APPROVED: 6/23/20	DESIGNED: RLS	CHECKED: RLS	
APPROVED: Jennifer E. Irvine	DESIGNED: RLS	CHECKED: RLS	
REVISION DATE: 6/23/20	FILE NAME: SD_2-50		

Parallel Pedestrian
Curb Ramp Detail
Standard Drawing

CORE
ENGINEERING GROUP
15004 1ST AVENUE S.
BURNSVILLE, MN 55306
PH: 719.570.1100
CONTACT: RICHARD L. SCHINDLER, P.E.
EMAIL: rich@cegi.com

DATE: _____
DESCRIPTION: _____
NO. _____
PREPARED FOR:
LORSON, LLC
212 N. WAHSATCH AVE, SUITE 301
COLORADO SPRINGS, COLORADO 80903
(719) 635-5200
CONTACT: JEFF MARK

PROJECT:
THE RIDGE AT LORSON
RANCH FIL. NO. 2
FONTAINE BLVD - WALLEYE DR
COLORADO SPRINGS, COLORADO

DRAWN: RLS
DESIGNED: RLS
CHECKED: RLS

ROADWAY DETAIL SHEET

DATE:
MARCH, 2022


PROJECT NO.
100.067

SHEET NUMBER
C10.3

TOTAL SHEETS: 29

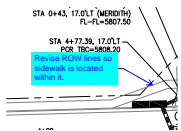
Construction Drawings_v2.pdf Markup Summary

CDurham (2)



Subject: Callout
Page Label: 3
Author: CDurham
Date: 5/3/2022 12:29:07 PM
Status:
Color: ■
Layer:
Space:

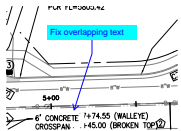
According to comment responses, Walleye was downgraded to a local street. Please revise and update posted and design speeds.



Subject: Callout
Page Label: 12
Author: CDurham
Date: 5/5/2022 1:57:31 PM
Status:
Color: ■
Layer:
Space:

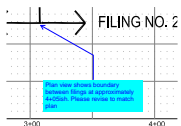
Revise ROW lines so sidewalk is located within it.

dsddurham (4)



Subject: Callout
Page Label: 8
Author: dsddurham
Date: 5/5/2022 1:38:18 PM
Status:
Color: ■
Layer:
Space:

Fix overlapping text



Subject: Callout
Page Label: 8
Author: dsddurham
Date: 5/5/2022 1:39:36 PM
Status:
Color: ■
Layer:
Space:

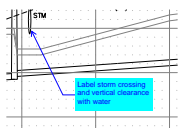
Plan view shows boundary between filings at approximately 4+05ish. Please revise to match plan

Station	Offset	Angle
8+52	52.00	141°41'30"
1+42	88.88	90°00'00"
1+42	20.00	90°00'00"
3+28	35.83	90°00'00"
1+42	20.00	90°00'00"
1+42	20.00	90°00'00"

Double text

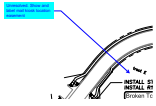
Subject: Callout
Page Label: 8
Author: dsddurham
Date: 5/5/2022 1:39:56 PM
Status:
Color: ■
Layer:
Space:

Double text



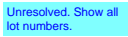
Subject: Callout
Page Label: 8
Author: dsddurham
Date: 5/5/2022 1:42:12 PM
Status:
Color: ■
Layer:
Space:

Label storm crossing and vertical clearance with water



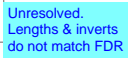
Subject: Callout
Page Label: 7
Author: lpackman
Date: 5/3/2022 7:52:17 AM
Status:
Color: ■
Layer:
Space:

Unresolved. Show and label mail kiosk location easement



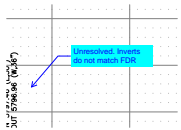
Subject: Text Box
Page Label: 9
Author: lpackman
Date: 5/3/2022 7:53:22 AM
Status:
Color: ■
Layer:
Space:

Unresolved. Show all lot numbers.



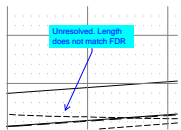
Subject: Text Box
Page Label: 9
Author: lpackman
Date: 5/3/2022 7:54:00 AM
Status:
Color: ■
Layer:
Space:

Unresolved. Lengths & inverts do not match FDR



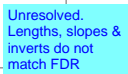
Subject: Callout
Page Label: 9
Author: lpackman
Date: 5/3/2022 7:54:18 AM
Status:
Color: ■
Layer:
Space:

Unresolved. Inverts do not match FDR



Subject: Callout
Page Label: 9
Author: lpackman
Date: 5/3/2022 7:54:29 AM
Status:
Color: ■
Layer:
Space:

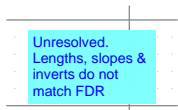
Unresolved. Length does not match FDR



Subject: Text Box
Page Label: 10
Author: lpackman
Date: 5/3/2022 7:55:49 AM
Status:
Color: ■
Layer:
Space:


Unresolved. Lengths, slopes & inverts do not match FDR

4.82%



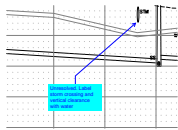
Subject: Text Box
Page Label: 10
Author: lpackman
Date: 5/3/2022 7:56:10 AM
Status:
Color: ■
Layer:
Space:

Unresolved. Lengths, slopes & inverts do not match FDR



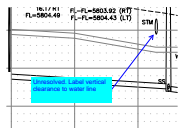
Subject: Text Box
Page Label: 12
Author: lpackman
Date: 5/3/2022 7:56:42 AM
Status:
Color: ■
Layer:
Space:

Unresolved. Show and clearly identify boundary between Filing 2 and 3



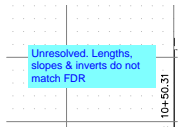
Subject: Callout
Page Label: 12
Author: lpackman
Date: 5/3/2022 7:57:08 AM
Status:
Color: ■
Layer:
Space:

Unresolved. Label storm crossing and vertical clearance with water



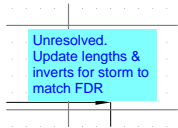
Subject: Callout
Page Label: 13
Author: lpackman
Date: 5/3/2022 7:57:58 AM
Status:
Color: ■
Layer:
Space:

Unresolved. Label vertical clearance to water line



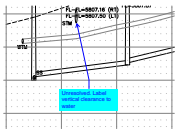
Subject: Text Box
Page Label: 13
Author: lpackman
Date: 5/3/2022 7:58:21 AM
Status:
Color: ■
Layer:
Space:

Unresolved. Lengths, slopes & inverts do not match FDR



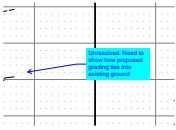
Subject: Text Box
Page Label: 18
Author: lpackman
Date: 5/3/2022 8:10:15 AM
Status:
Color: ■
Layer:
Space:

Unresolved. Update lengths & inverts for storm to match FDR



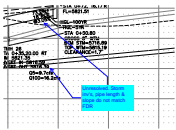
Subject: Callout
Page Label: 20
Author: lpackman
Date: 5/3/2022 8:11:24 AM
Status:
Color: ■
Layer:
Space:

Unresolved. Label vertical clearance to water



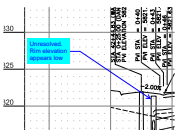
Subject: Callout
Page Label: 21
Author: lpackman
Date: 5/3/2022 8:14:24 AM
Status:
Color: ■
Layer:
Space:

Unresolved. Need to show how proposed grading ties into existing ground



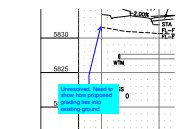
Subject: Callout
Page Label: 23
Author: lpackman
Date: 5/3/2022 9:05:27 AM
Status:
Color: ■
Layer:
Space:

Unresolved. Storm inv's, pipe length & slope do not match FDR



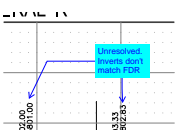
Subject: Callout
Page Label: 23
Author: lpackman
Date: 5/3/2022 9:05:47 AM
Status:
Color: ■
Layer:
Space:

Unresolved. Rim elevation appears low



Subject: Callout
Page Label: 25
Author: lpackman
Date: 5/3/2022 9:06:26 AM
Status:
Color: ■
Layer:
Space:

Unresolved. Need to show how proposed grading ties into existing ground



Subject: Callout
Page Label: 26
Author: lpackman
Date: 5/3/2022 9:07:25 AM
Status:
Color: ■
Layer:
Space:

Unresolved. Inverts don't match FDR