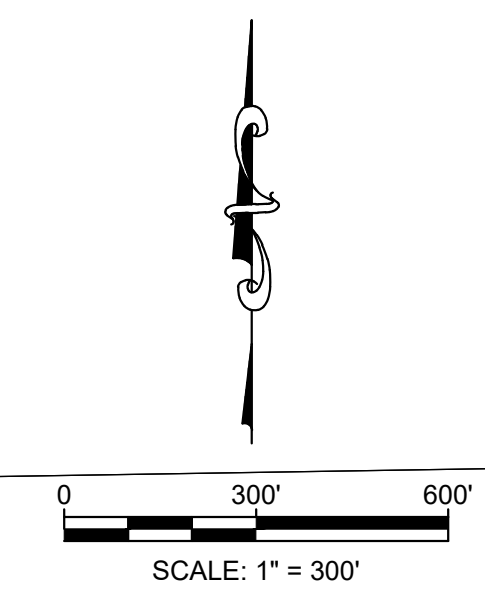
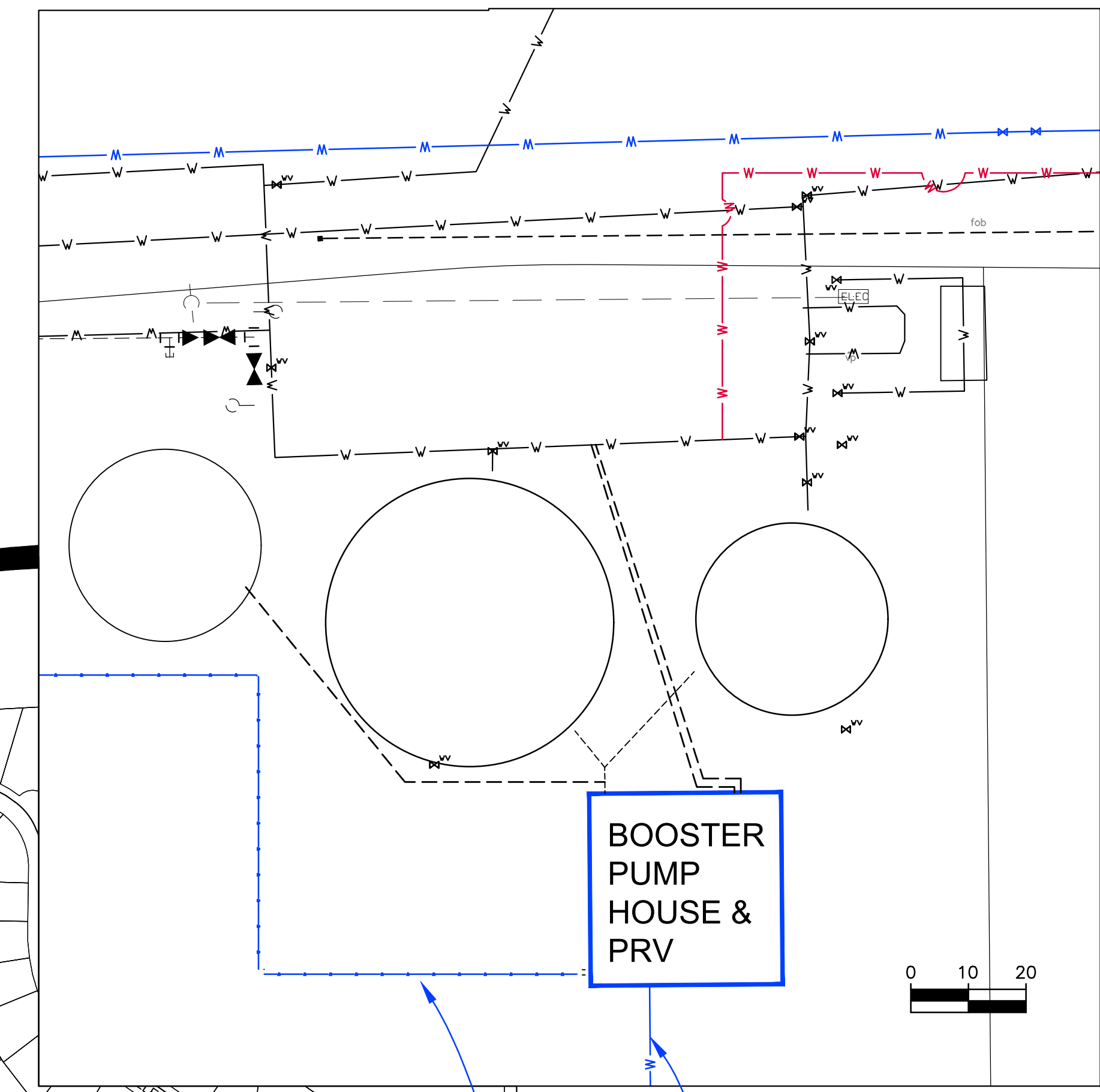
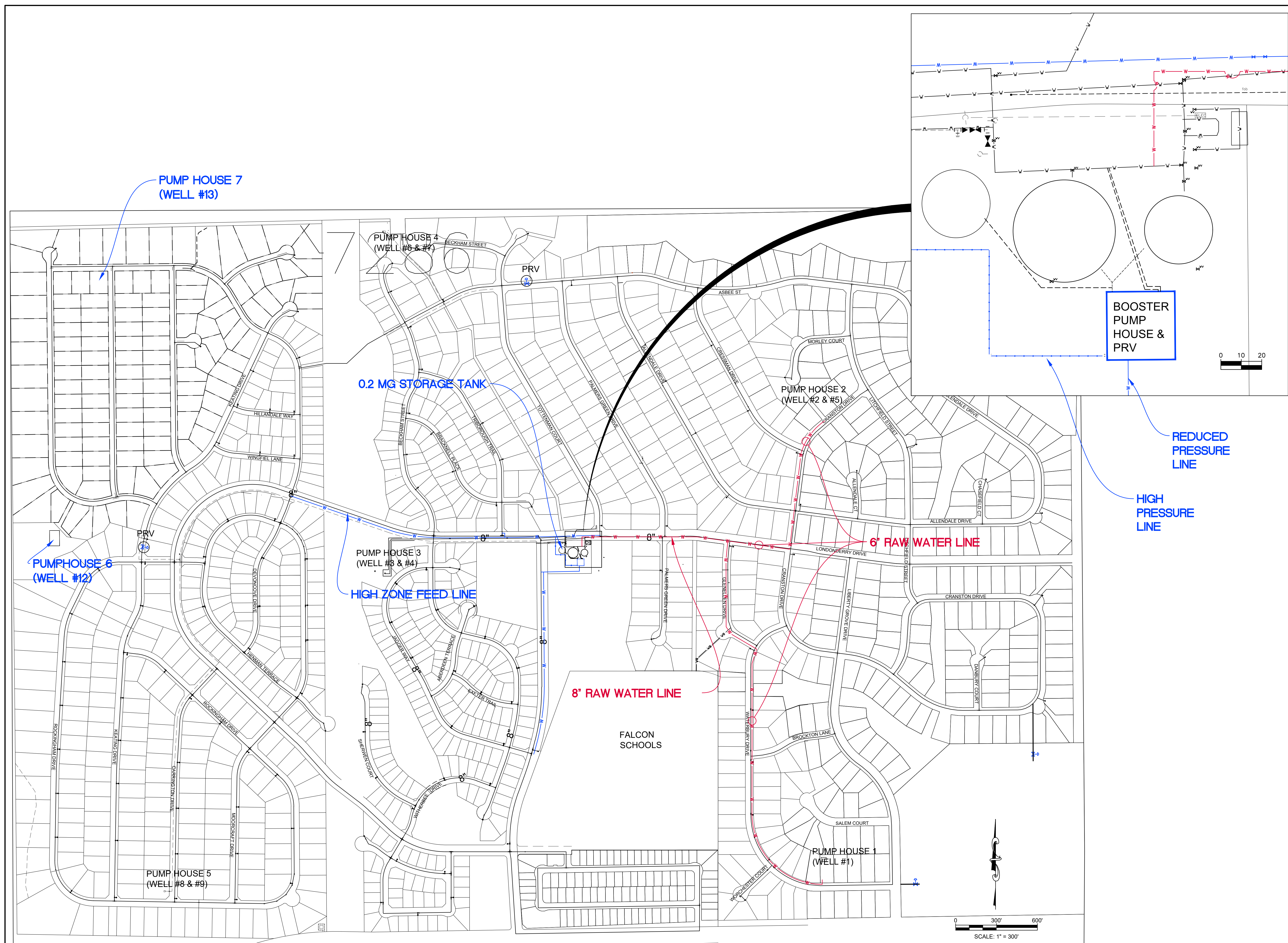


S:\1070 - Paint Brush Hills Metropolitan District\1070\0004 - Master Plan 2020 Update\05-overall\Tract A plan.dwg, 10/21/2020 3:28:16 PM, DWG To PDF, p.3



48 hours before you dig, CALL UTILITY NOTIFICATION CENTER OF COLORADO (UNCC) 811 <small>Gas, Electric, Telephone, CATV, and Power Lines Estimated Utility Locations</small>	
SCALE - VERIFICATION BAR IS ONE INCH ON ORIGINAL DRAWING IF NOT ONE INCH ON THIS SHEET SCALE ACCORDINGLY	NO. 1 DESCRIPTION 1. ADDED FIRE HYDRANT, REDUCED GRAVEL & FENCING & REVISED GRADING
REVISIONS NO. 1 DESCRIPTION 1. ADDED FIRE HYDRANT, REDUCED GRAVEL & FENCING & REVISED GRADING	DATE 06/17/16 DRB
RG AND ASSOCIATES, LLC 4885 Ward Road, Suite 100 • Wheat Ridge, CO • 80033 Gypsum • Loveland • Monte Vista • Wheat Ridge 303-293-8107 • 303-293-8106 (fax) • www.rgengineers.com	
PBHM ADMINISTRATION BUILDING PROJECT description PBH WATER PLAN prepared for PAINT BRUSH HILLS METROPOLITAN DISTRICT EL PASO COUNTY, COLORADO	
DRAWN BY: 1070000006	DESIGNED BY:
JOB NUMBER: 1070000006	DATE: AUGUST 2008
SCALE: 1" = 300'	DRAWING NAME: WATER PLAN
SHEET NO.: 1	of 14