

Site Map of 11555 Goodson Road, Colorado Springs, CO 80908

Approx. Scale at 24" square
1 inch = 67 feet

Markup Summary

#0000FF (1)



Subject: Text Box
Page Label: 1
Lock: Locked
Status:
Checkmark: Unchecked
Author: dsdnijkamp
Date: 2/6/2018 2:32:25 PM
Color: ■
Layer:
Space:

Please provide distances on the plan showing the distances from all structures to your property line.

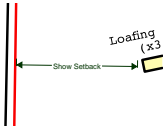
If no formal easement is on the property, please remove the red lines which appear to show driveways to the east and north.

Please call out what the red and black lines represent or remove them.

Please call out the surface treatment of all outdoor facilities (to include parking area).

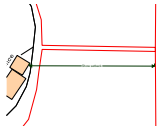
A driveway access permit is required if one is not currently on file with EPC Planning and community development office.

#003300 (6)



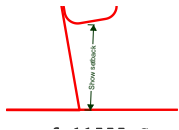
Subject: Dimension
Page Label: 1
Lock: Locked
Status:
Checkmark: Unchecked
Author: dsdkendall
Date: 2/6/2018 2:32:18 PM
Color: ■
Layer:
Space:

Show Setback



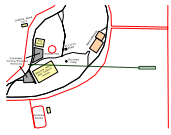
Subject: Dimension
Page Label: 1
Lock: Locked
Status:
Checkmark: Unchecked
Author: dsdkendall
Date: 2/6/2018 2:32:19 PM
Color: ■
Layer:
Space:

Show setback



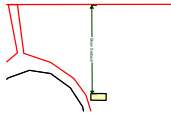
Subject: Dimension
Page Label: 1
Lock: Locked
Status:
Checkmark: Unchecked
Author: dsdkendall
Date: 2/6/2018 2:32:16 PM
Color: ■
Layer:
Space:

Show setback



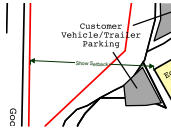
Subject: Callout
Page Label: 1
Lock: Locked
Status:
Checkmark: Unchecked
Author: dsdkendall
Date: 2/6/2018 2:32:23 PM
Color: ■
Layer:
Space:

show parking spaces.



Subject: Dimension
Page Label: 1
Lock: Locked
Status:
Checkmark: Unchecked
Author: dsdkendall
Date: 2/6/2018 2:32:20 PM
Color: ■
Layer:
Space:

Show Setback



Subject: Dimension
Page Label: 1
Lock: Locked
Status:
Checkmark: Unchecked
Author: dsdkendall
Date: 2/6/2018 2:32:17 PM
Color: ■
Layer:
Space:

Show Setback