

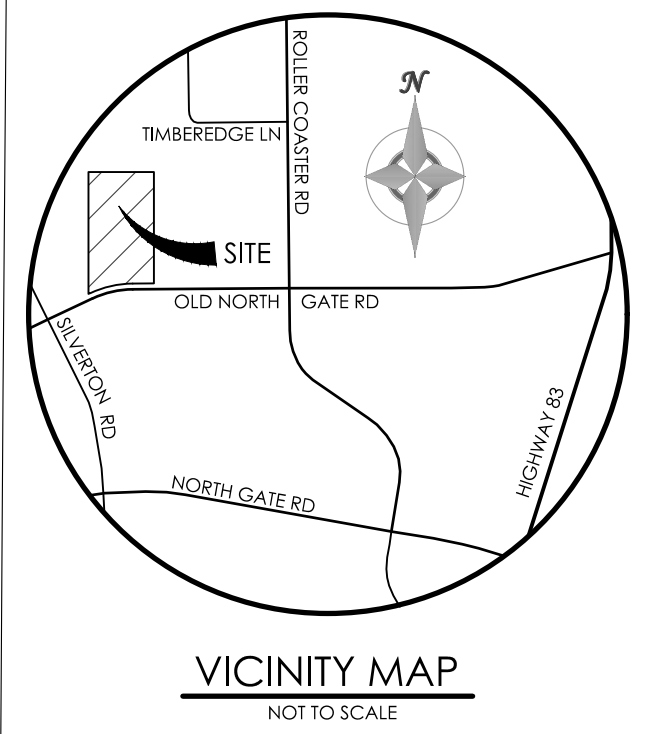


A PORTION OF THE SOUTHWEST QUARTER OF THE NORTHWEST OF SECTION 4, TOWNSHIP 12 SOUTH,  
RANGE 66 WEST of the 6th PRINCIPAL MERIDIAN, EL PASO COUNTY, COLORADO



**JULY 30, 2019**  
**SHEET 1 OF 1**

-----	PROPOSED BOUNDARY LINE
-----	PROPOSED LOT LINE
-----	PROPOSED EASEMENT LINE
10' D&U ESMT.	10' DRAINAGE AND UTILITY EASEMENT
(6902)	LOT ADDRESSES