

Stormwater Detention and Infiltration Design Data Sheet

SDI-Design Data v2.00, Released January 2020

Stormwater Facility Name: Pond A2

These don't match the
MHFD spreadsheet in
the drainage report.

Facility Location & Jurisdiction: Overlook Filing No. 1- El Paso County

User Input: Watershed Characteristics

Extended Detention Basin (EDB)		EDB
Watershed Area =	61.98	acres
Watershed Length =	2,500	ft
Watershed Length to Centroid =	1,250	ft
Watershed Slope =	0.030	ft/ft
Watershed Imperviousness =	10.0%	percent
Percentage Hydrologic Soil Group A =	0.0%	percent
Percentage Hydrologic Soil Group B =	100.0%	percent
Percentage Hydrologic Soil Groups C/D =	0.0%	percent
Target WQCV Drain Time =	40.0	hours

MIKAYLA, IF YOU REMEMBER OUR DISCUSSION ON HOW THE MHFD DETENTION SPREADSHEETS OVERRIDE THE WQCV TO INCLUDE ONLY THE AREAS OF THE ROADWAYS THERE IS NO WAY TO OVERRIDE SDI SPREADSHEET WITH THE MANUAL WQCV. THIS RESULTS IN VERY DIFFERENT RESULTS. I KNOW AT TIMES THAT YOU HAVE ACCEPTED THE ACTUAL MHFD UD-DETENTION SPREADSHEETS IN THIS SLOT AT TIMES, WE ARE SUBMITTING THE MHFD UD-DETENTION SHEETS IN PLACE OF THIS.

Including 1-hour
rate runoff
do Urban

'Area-Discharge
cess Data' to
arge data and
below. Once this

These drain times are significantly
different than what is reported in the
drainage report. See comments there

User Defined Stage [ft]	User Defined Area [ft^2]	User Defined Stage [ft]	User Defined Discharge [cfs]
0.00	173	0.00	0.00
1.00	1,719	1.00	0.02
2.00	9,084	2.00	0.04
3.00	22,994	3.00	0.28
4.00	33,136	4.00	60.32
5.00	38,308	5.00	66.23
6.00	44,332	6.00	105.18
7.00	51,031	7.00	268.50

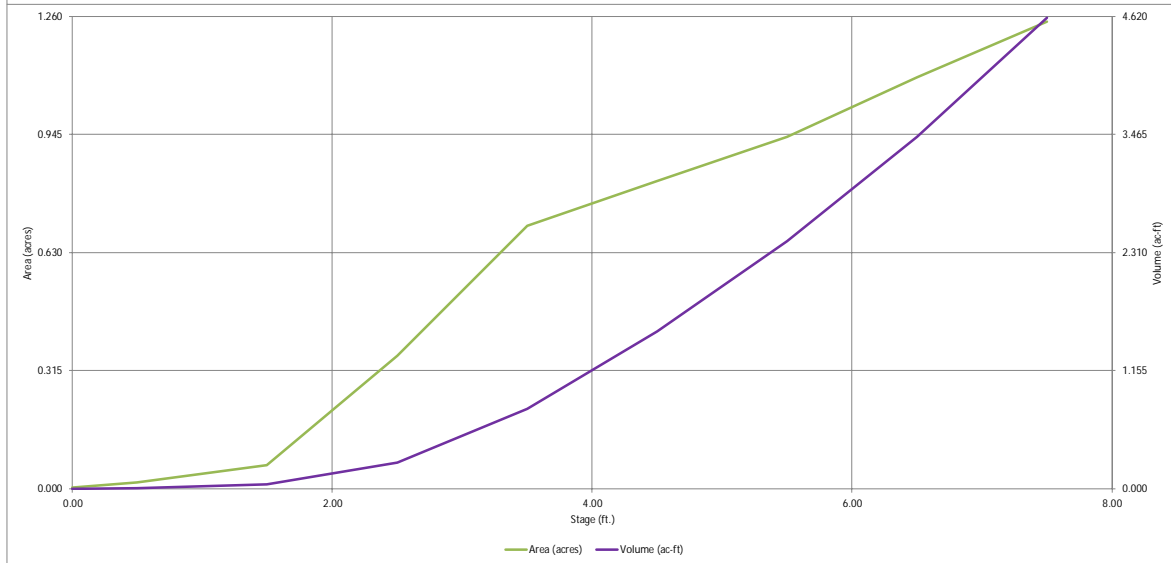
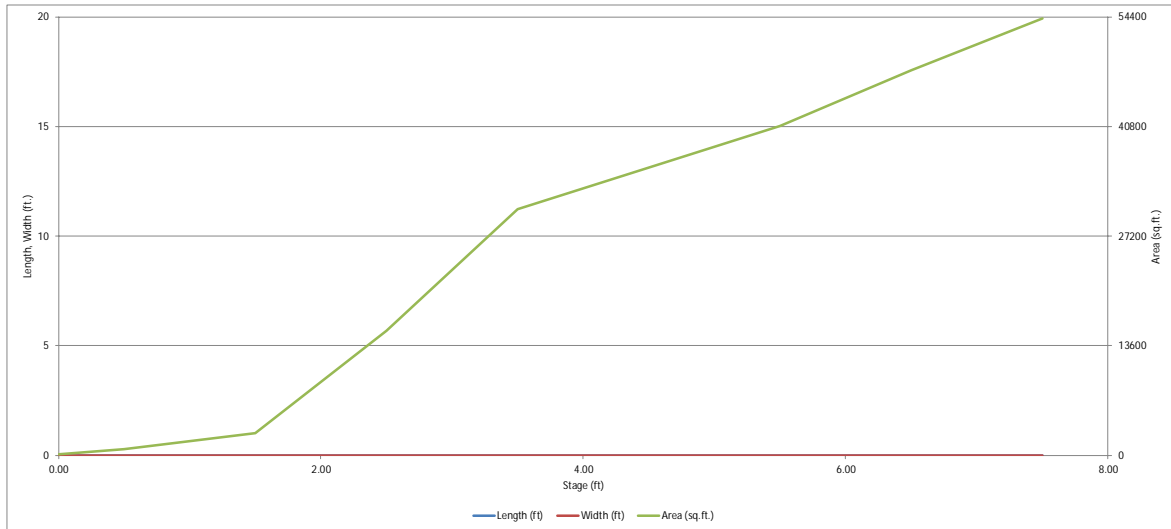
After completing and printing this worksheet to a pdf, go to:
<https://maperture.digitaldataservices.com/gvh/?viewer=cswdif>
Create a new stormwater facility, and attach the PDF of this worksheet to that record.

Routed Hydrograph Results

	WQCV	2 Year	5 Year	10 Year	50 Year	100 Year	
Design Storm Return Period =							
One-Hour Rainfall Depth =	N/A	1.19	1.50	1.75	2.25	2.52	in
CUHP Runoff Volume =	0.346	0.827	1.827	2.824	5.814	7.559	acre-ft
Inflow Hydrograph Volume =	N/A	0.827	1.827	2.824	5.814	7.559	acre-ft
Time to Drain 97% of Inflow Volume =	79.0	80.4	66.3	54.8	28.3	21.4	hours
Time to Drain 99% of Inflow Volume =	87.3	92.5	84.6	78.9	65.1	58.2	hours
Maximum Ponding Depth =	2.65	3.07	3.27	3.44	3.99	4.63	ft
Maximum Ponged Area =	0.41	0.54	0.59	0.63	0.76	0.83	acres
Maximum Volume Stored =	0.346	0.550	0.662	0.764	1.144	1.658	acre-ft

DETENTION BASIN STAGE-STORAGE TABLE BUILDER

MHFD-Detention, Version 4.06 (July 2022)

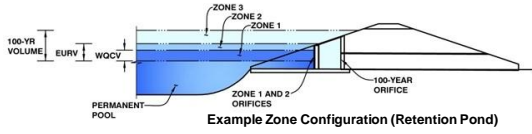


DETENTION BASIN OUTLET STRUCTURE DESIGN

MHFD- Detention, Version 4.06 (July 2022)

Project: Overlook Pond A2 Filling No. 1

Basin ID: _____



Example Zone Configuration (Retention Pond)

	Estimated Stage (ft)	Estimated Volume (ac-ft)	Outlet Type
Zone 1 (WOCV)	1.91	0.093	Orifice Plate
Zone 2 (EURV)	3.20	0.490	Rectangular Orifice
Zone 3 (100-year)	5.36	1.704	Weir&Pipe (Restrict)
Total (all zones)		2.287	

User Input: Orifice at Underdrain Outlet (typically used to drain WOCV in a Filtration BMP)

Underdrain Orifice Invert Depth =	N/A	ft (distance below the filtration media surface)
Underdrain Orifice Diameter =	N/A	inches

Calculated Parameters for Underdrain	
Underdrain Orifice Area =	N/A ft ²
Underdrain Orifice Centroid =	N/A feet

User Input: Orifice Plate with one or more orifices or Elliptical Slot Weir (typically used to drain WOCV and/or EURV in a sedimentation BMP)

Centroid of Lowest Orifice =	0.00	ft (relative to basin bottom at Stage = 0 ft)
Depth at top of Zone using Orifice Plate =	1.43	ft (relative to basin bottom at Stage = 0 ft)
Orifice Plate: Orifice Vertical Spacing =	N/A	inches
Orifice Plate: Orifice Area per Row =	N/A	sq. inches

Calculated Parameters for Plate	
WO Orifice Area per Row =	N/A ft ²
Elliptical Half-Width =	N/A feet
Elliptical Slot Centroid =	N/A feet
Elliptical Slot Area =	N/A ft ²

User Input: Stage and Total Area of Each Orifice Row (numbered from lowest to highest)

	Row 1 (required)	Row 2 (optional)	Row 3 (optional)	Row 4 (optional)	Row 5 (optional)	Row 6 (optional)	Row 7 (optional)	Row 8 (optional)
Stage of Orifice Centroid (ft)	0.00	0.25	1.00					
Orifice Area (sq. inches)	0.34	0.34	0.34					
	Row 9 (optional)	Row 10 (optional)	Row 11 (optional)	Row 12 (optional)	Row 13 (optional)	Row 14 (optional)	Row 15 (optional)	Row 16 (optional)
Stage of Orifice Centroid (ft)								
Orifice Area (sq. inches)								

User Input: Vertical Orifice (Circular or Rectangular)

	Zone 2 Rectangular	Not Selected	
Invert of Vertical Orifice =	2.00	N/A	ft (relative to basin bottom at Stage = 0 ft)
Depth at top of Zone using Vertical Orifice =	3.20	N/A	ft (relative to basin bottom at Stage = 0 ft)
Vertical Orifice Height =	2.00	N/A	inches
Vertical Orifice Width =	3.50		inches

Calculated Parameters for Vertical Orifice	
Zone 2 Rectangular	Not Selected
Vertical Orifice Area =	0.05 ft ²
Vertical Orifice Centroid =	0.08 feet

User Input: Overflow Weir (Dropbox with Flat or Sloped Gate and Outlet Pipe OR Rectangular/Trapezoidal Weir and No Outlet Pipe)

	Zone 3 Weir	Not Selected	
Overflow Weir Front Edge Height, Ho =	3.21	N/A	ft (relative to basin bottom at Stage = 0 ft)
Overflow Weir Front Edge Length =	23.00	N/A	feet
Overflow Weir Gate Slope =	10.00	N/A	H:V
Horiz. Length of Weir Sides =	5.00	N/A	feet
Overflow Gate Type =	Type C Gate	N/A	
Debris Clogging % =	50%	N/A	%

Calculated Parameters for Overflow Weir	
Zone 3 Weir	Not Selected
Height of Gate Upper Edge, H ₁ =	3.71 feet
Overflow Weir Slope Length =	5.02 feet
Gate Open Area / 100-yr Orifice Area =	14.16
Overflow Gate Open Area w/o Debris =	80.44 ft ²
Overflow Gate Open Area w/ Debris =	40.22 ft ²

User Input: Outlet Pipe w/ Flow Restriction Plate (Circular Orifice, Restrictor Plate, or Rectangular Orifice)

	Zone 3 Restrictor	Not Selected	
Depth to Invert of Outlet Pipe =	2.00	N/A	ft (distance below basin bottom at Stage = 0 ft)
Outlet Pipe Diameter =	42.00	N/A	inches
Restrictor Plate Height Above Pipe Invert =	24.00		inches

Calculated Parameters for Outlet Pipe w/ Flow Restriction Plate	
Zone 3 Restrictor	Not Selected
Outlet Orifice Area =	5.68 ft ²
Outlet Orifice Centroid =	1.14 feet
Half-Central Angle of Restrictor Plate on Pipe =	1.71 radians

User Input: Emergency Spillway (Rectangular or Trapezoidal)

Spillway Invert Stage =	5.50	ft (relative to basin bottom at Stage = 0 ft)
Spillway Crest Length =	30.00	feet
Spillway End Slopes =	4.00	H:V
Freeboard above Max Water Surface =	1.00	feet

Calculated Parameters for Spillway	
Spillway Design Flow Depth =	0.91 feet
Stage at Top of Freeboard =	7.41 feet
Basin Area at Top of Freeboard =	1.23 acres
Basin Volume at Top of Freeboard =	4.50 acre-ft

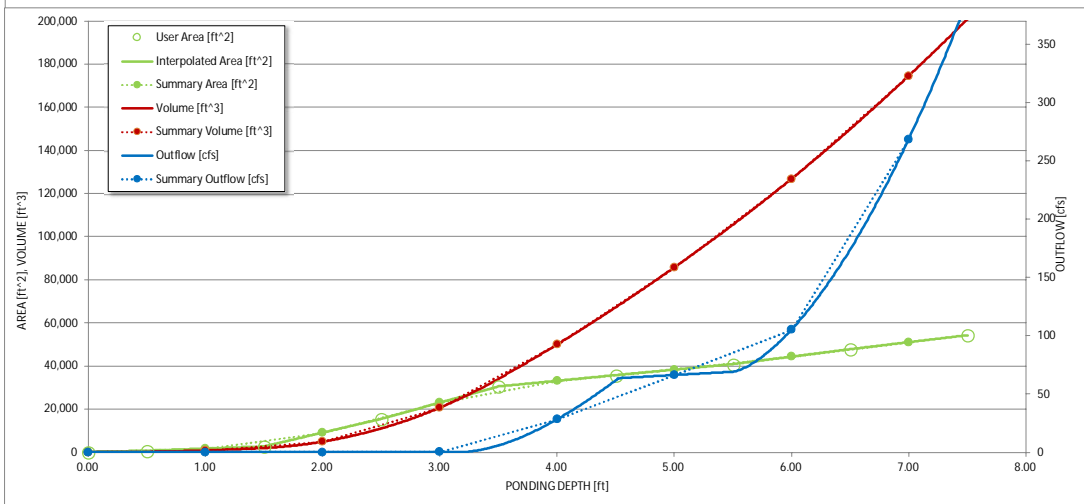
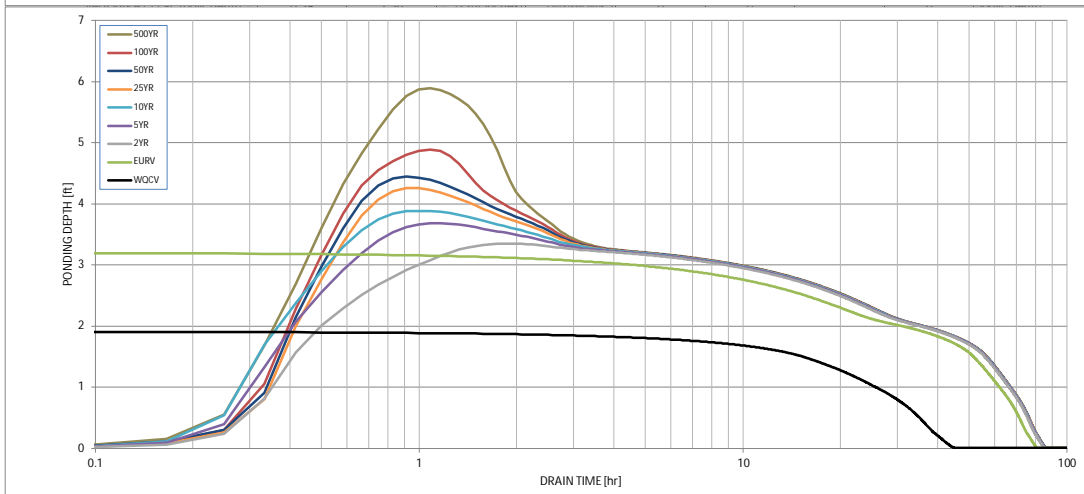
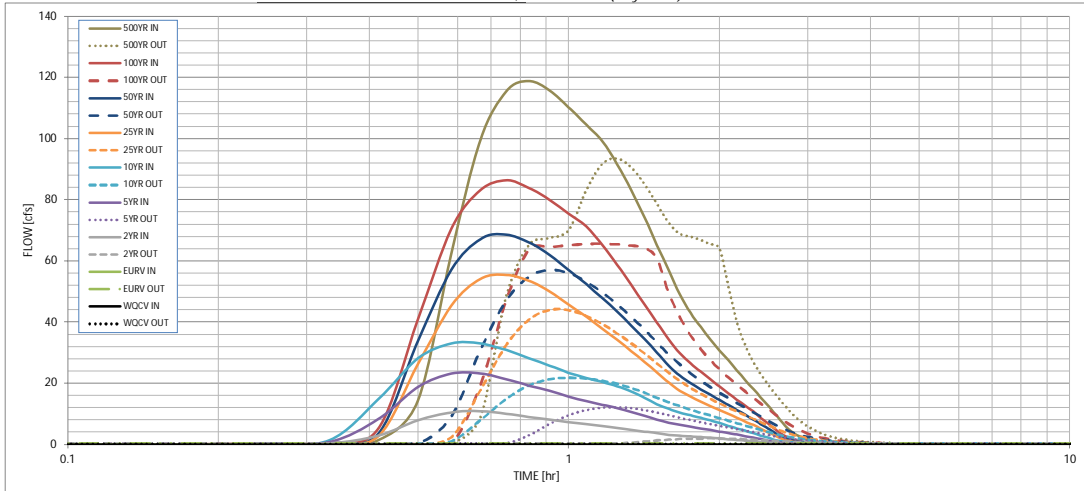
Routed Hydrograph Results

The user can override the default CUHP hydrographs and runoff volumes by entering new values in the Inflow Hydrographs table (Columns W through AF).

	WOCV	EURV	2 Year	5 Year	10 Year	25 Year	50 Year	100 Year	500 Year
Design Storm Return Period =	N/A	N/A	1.19	1.50	1.75	2.00	2.25	2.52	3.14
One-Hour Rainfall Depth (in)	N/A	N/A	0.827	1.827	2.824	4.601	5.814	7.559	10.741
CUHP Runoff Volume (acre-ft)	0.093	0.583	0.827	1.827	2.824	4.601	5.814	7.559	10.741
Inflow Hydrograph Volume (acre-ft)	N/A	N/A	0.827	1.827	2.824	4.601	5.814	7.559	10.741
CUHP Predevelopment Peak Q (cfs)	N/A	N/A	6.8	18.9	28.6	51.3	64.4	81.9	114.1
OPTIONAL Override Predevelopment Peak Q (cfs)	N/A	N/A							
Predevelopment Unit Peak Flow, q (cfs/acre)	N/A	N/A	0.11	0.30	0.46	0.83	1.04	1.32	1.84
Peak Inflow Q (cfs)	N/A	N/A	10.8	23.2	33.0	55.4	68.5	86.3	118.8
Peak Outflow Q (cfs)	0.0	0.3	1.9	12.1	21.8	43.9	57.0	65.6	93.4
Ratio Peak Outflow to Predevelopment Q	N/A	N/A	N/A	0.6	0.8	0.9	0.9	0.8	0.8
Structure Controlling Flow	Plate	Vertical Orifice 1	Overflow Weir 1	Overflow Weir 1	Overflow Weir 1	Overflow Weir 1	Overflow Weir 1	Outlet Plate 1	Spillway
Max Velocity through Gate 1 (fps)	N/A	N/A	0.02	0.1	0.3	0.5	0.7	0.8	0.9
Max Velocity through Gate 2 (fps)	N/A	N/A	N/A	N/A	N/A	N/A	N/A	N/A	N/A
Time to Drain 97% of Inflow Volume (hours)	38	63	64	53	44	30	26	22	17
Time to Drain 99% of Inflow Volume (hours)	41	71	73	67	63	56	52	47	37
Maximum Ponding Depth (ft)	1.91	3.20	3.34	3.68	3.88	4.25	4.44	4.89	5.89
Area at Maximum Ponding Depth (acres)	0.18	0.60	0.65	0.72	0.75	0.79	0.81	0.87	1.00
Maximum Volume Stored (acre-ft)	0.095	0.586	0.673	0.902	1.056	1.340	1.485	1.862	2.789

DETENTION BASIN OUTLET STRUCTURE DESIGN

MHFD-*Detention*, Version 4.06 (July 2022)



S-A-V-D Chart Axis Override	X-axis	Left Y-Axis	Right Y-Axis
minimum bound			
maximum bound			

DETENTION BASIN OUTLET STRUCTURE DESIGN

Outflow Hydrograph Workbook Filename: _____

Inflow Hydrographs

The user can override the calculated inflow hydrographs from this workbook with inflow hydrographs developed in a separate program.

Time Interval	SOURCE	CUHP	CUHP	CUHP	CUHP	CUHP	CUHP	CUHP	CUHP	CUHP
5.00 min	TIME	WQCV [cfs]	EURV [cfs]	2 Year [cfs]	5 Year [cfs]	10 Year [cfs]	25 Year [cfs]	50 Year [cfs]	100 Year [cfs]	500 Year [cfs]
	0:00:00	0.00	0.00	0.00	0.00	0.00	0.00	0.00	0.00	0.00
	0:05:00	0.00	0.00	0.00	0.00	0.00	0.00	0.00	0.00	0.00
	0:10:00	0.00	0.00	0.00	0.00	0.00	0.00	0.01	0.00	0.03
	0:15:00	0.00	0.00	0.08	0.13	0.16	0.11	0.14	0.13	0.21
	0:20:00	0.00	0.00	0.32	0.78	1.38	0.33	0.39	0.41	1.32
	0:25:00	0.00	0.00	2.81	8.24	14.68	2.68	3.51	5.13	14.36
	0:30:00	0.00	0.00	7.86	18.77	28.11	26.22	33.92	40.85	62.27
	0:35:00	0.00	0.00	10.46	23.11	32.99	45.24	56.97	70.39	99.65
	0:40:00	0.00	0.00	10.84	23.20	32.96	54.09	67.15	83.11	115.36
	0:45:00	0.00	0.00	10.05	21.33	30.80	55.39	68.49	86.32	118.83
	0:50:00	0.00	0.00	8.97	19.26	28.17	53.50	66.07	83.88	115.59
	0:55:00	0.00	0.00	8.08	17.41	25.71	49.93	61.91	79.85	110.27
	1:00:00	0.00	0.00	7.26	15.60	23.43	45.70	56.98	75.42	104.47
	1:05:00	0.00	0.00	6.59	14.14	21.71	41.75	52.38	71.23	99.16
	1:10:00	0.00	0.00	5.98	12.98	20.34	37.85	47.82	65.25	91.57
	1:15:00	0.00	0.00	5.37	11.81	19.02	34.15	43.42	58.71	83.23
	1:20:00	0.00	0.00	4.78	10.57	17.27	30.51	38.89	52.13	74.21
	1:25:00	0.00	0.00	4.19	9.31	15.24	26.97	34.39	45.79	65.25
	1:30:00	0.00	0.00	3.62	8.08	13.18	23.50	30.00	39.85	56.80
	1:35:00	0.00	0.00	3.13	7.08	11.56	20.12	25.73	34.20	48.99
	1:40:00	0.00	0.00	2.80	6.35	10.41	17.52	22.50	29.86	42.99
	1:45:00	0.00	0.00	2.55	5.75	9.46	15.57	20.05	26.56	38.33
	1:50:00	0.00	0.00	2.34	5.20	8.61	13.95	18.01	23.74	34.32
	1:55:00	0.00	0.00	2.12	4.68	7.78	12.51	16.18	21.22	30.73
	2:00:00	0.00	0.00	1.90	4.18	6.94	11.21	14.51	18.92	27.43
	2:05:00	0.00	0.00	1.68	3.67	6.07	9.93	12.85	16.69	24.20
	2:10:00	0.00	0.00	1.45	3.16	5.23	8.68	11.23	14.58	21.10
	2:15:00	0.00	0.00	1.23	2.66	4.41	7.48	9.67	12.61	18.21
	2:20:00	0.00	0.00	1.01	2.18	3.63	6.29	8.15	10.69	15.40
	2:25:00	0.00	0.00	0.79	1.70	2.88	5.13	6.66	8.79	12.66
	2:30:00	0.00	0.00	0.58	1.23	2.16	3.98	5.19	6.89	9.94
	2:35:00	0.00	0.00	0.38	0.78	1.46	2.83	3.74	5.01	7.26
	2:40:00	0.00	0.00	0.22	0.48	1.02	1.74	2.35	3.23	4.85
	2:45:00	0.00	0.00	0.15	0.34	0.78	1.10	1.55	2.14	3.36
	2:50:00	0.00	0.00	0.11	0.26	0.61	0.71	1.05	1.45	2.37
	2:55:00	0.00	0.00	0.09	0.21	0.48	0.47	0.73	0.97	1.64
	3:00:00	0.00	0.00	0.07	0.16	0.38	0.30	0.49	0.62	1.11
	3:05:00	0.00	0.00	0.05	0.13	0.29	0.21	0.35	0.38	0.72
	3:10:00	0.00	0.00	0.04	0.10	0.22	0.14	0.23	0.21	0.44
	3:15:00	0.00	0.00	0.03	0.07	0.16	0.09	0.16	0.11	0.27
	3:20:00	0.00	0.00	0.03	0.05	0.11	0.06	0.12	0.08	0.19
	3:25:00	0.00	0.00	0.02	0.04	0.08	0.05	0.08	0.06	0.14
	3:30:00	0.00	0.00	0.02	0.03	0.06	0.03	0.06	0.05	0.11
	3:35:00	0.00	0.00	0.01	0.02	0.04	0.02	0.05	0.04	0.09
	3:40:00	0.00	0.00	0.01	0.01	0.03	0.02	0.04	0.03	0.07
	3:45:00	0.00	0.00	0.01	0.01	0.02	0.01	0.03	0.02	0.05
	3:50:00	0.00	0.00	0.00	0.01	0.01	0.01	0.02	0.01	0.03
	3:55:00	0.00	0.00	0.00	0.00	0.01	0.01	0.01	0.01	0.02
	4:00:00	0.00	0.00	0.00	0.00	0.00	0.00	0.01	0.00	0.01
	4:05:00	0.00	0.00	0.00	0.00	0.00	0.00	0.00	0.00	0.00
	4:10:00	0.00	0.00	0.00	0.00	0.00	0.00	0.00	0.00	0.00
	4:15:00	0.00	0.00	0.00	0.00	0.00	0.00	0.00	0.00	0.00
	4:20:00	0.00	0.00	0.00	0.00	0.00	0.00	0.00	0.00	0.00
	4:25:00	0.00	0.00	0.00	0.00	0.00	0.00	0.00	0.00	0.00
	4:30:00	0.00	0.00	0.00	0.00	0.00	0.00	0.00	0.00	0.00
	4:35:00	0.00	0.00	0.00	0.00	0.00	0.00	0.00	0.00	0.00
	4:40:00	0.00	0.00	0.00	0.00	0.00	0.00	0.00	0.00	0.00
	4:45:00	0.00	0.00	0.00	0.00	0.00	0.00	0.00	0.00	0.00
	4:50:00	0.00	0.00	0.00	0.00	0.00	0.00	0.00	0.00	0.00
	4:55:00	0.00	0.00	0.00	0.00	0.00	0.00	0.00	0.00	0.00
	5:00:00	0.00	0.00	0.00	0.00	0.00	0.00	0.00	0.00	0.00
	5:05:00	0.00	0.00	0.00	0.00	0.00	0.00	0.00	0.00	0.00
	5:10:00	0.00	0.00	0.00	0.00	0.00	0.00	0.00	0.00	0.00
	5:15:00	0.00	0.00	0.00	0.00	0.00	0.00	0.00	0.00	0.00
	5:20:00	0.00	0.00	0.00	0.00	0.00	0.00	0.00	0.00	0.00
	5:25:00	0.00	0.00	0.00	0.00	0.00	0.00	0.00	0.00	0.00
	5:30:00	0.00	0.00	0.00	0.00	0.00	0.00	0.00	0.00	0.00
	5:35:00	0.00	0.00	0.00	0.00	0.00	0.00	0.00	0.00	0.00
	5:40:00	0.00	0.00	0.00	0.00	0.00	0.00	0.00	0.00	0.00
	5:45:00	0.00	0.00	0.00	0.00	0.00	0.00	0.00	0.00	0.00
	5:50:00	0.00	0.00	0.00	0.00	0.00	0.00	0.00	0.00	0.00
	5:55:00	0.00	0.00	0.00	0.00	0.00	0.00	0.00	0.00	0.00
	6:00:00	0.00	0.00	0.00	0.00	0.00	0.00	0.00	0.00	0.00

DETENTION BASIN OUTLET STRUCTURE DESIGN

MHFD-Detention, Version 4.06 (July 2022)

Summary Stage-Area-Volume-Discharge Relationships

The user can create a summary S-A-V-D by entering the desired stage increments and the remainder of the table will populate automatically

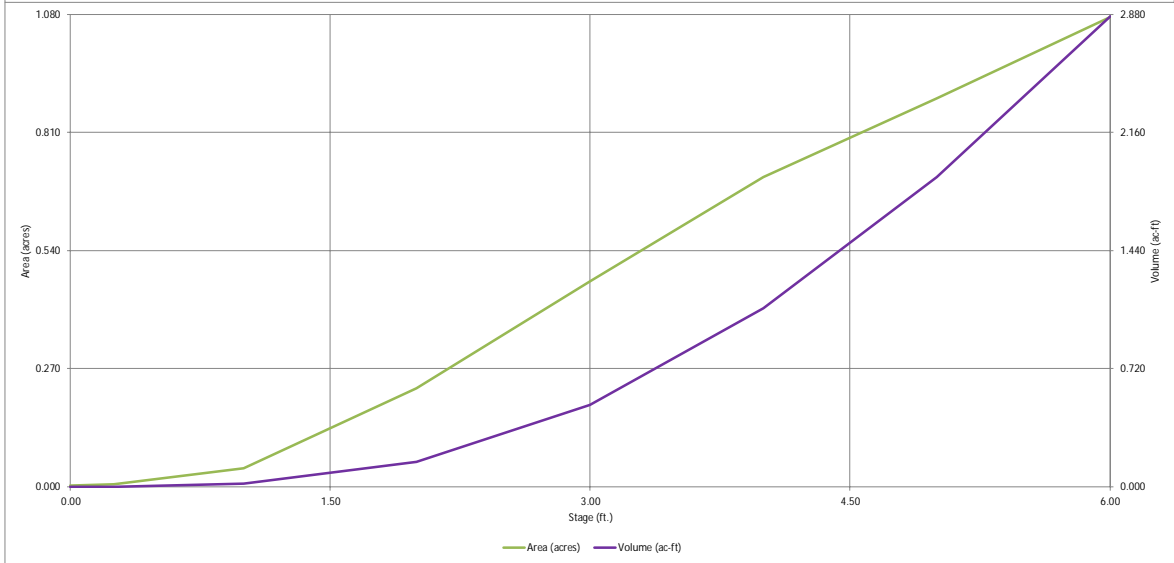
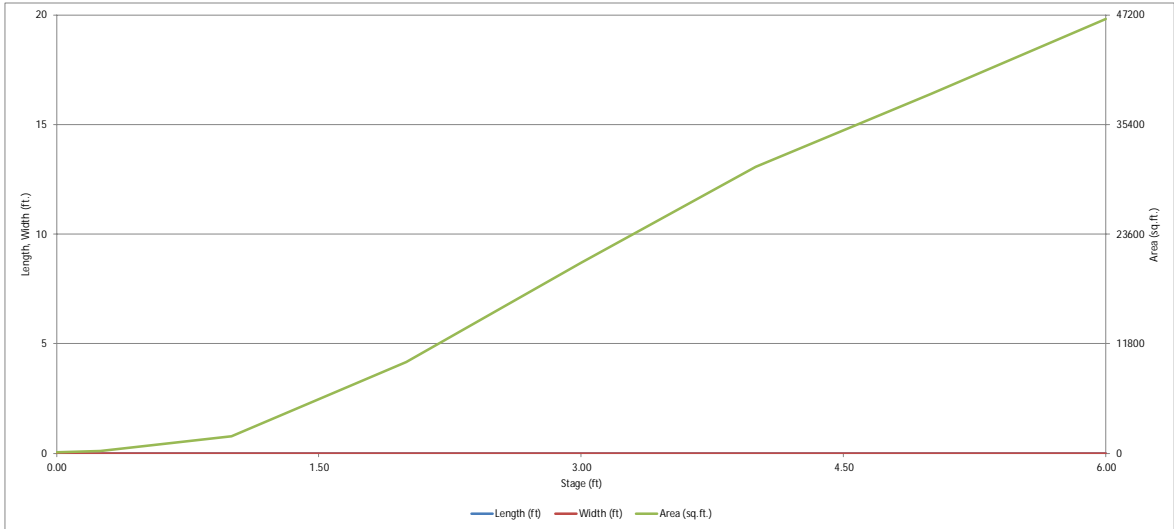
The user should graphically compare the summary S-A-V-D table to the full S-A-V-D table in the chart to confirm it captures all key transition points.

Table with 7 columns: Stage - Storage Description, Stage [ft], Area [ft²], Area [acres], Volume [ft³], Volume [ac-ft], Total Outflow [cfs]. Rows 1-7 contain data, rows 8-32 are empty.

For best results, include the stages of all grade slope changes (e.g. ISV and Floor) from the S-A-V table on Sheet 'Basin'. Also include the inverts of all outlets (e.g. vertical orifice, overflow grate, and spillway, where applicable).

DETENTION BASIN STAGE-STORAGE TABLE BUILDER

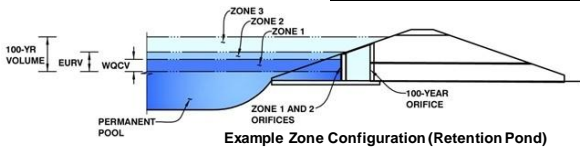
MHFD-Detention, Version 4.06 (July 2022)



DETENTION BASIN OUTLET STRUCTURE DESIGN

MHFD-*Detention, Version 4.06 (July 2022)*

Project: Overlook Pond B1 Filing No. 1
 Basin ID: _____



	Estimated Stage (ft)	Estimated Volume (ac-ft)	Outlet Type
Zone 1 (WQCV)	1.39	0.048	Orifice Plate
Zone 2 (EURV)	2.74	0.335	Rectangular Orifice
Zone 3 (100-year)	4.55	1.120	Weir&Pipe (Restrict)
Total (all zones)		1.503	

User Input: Orifice at Underdrain Outlet (typically used to drain WQCV in a Filtration BMP)

Underdrain Orifice Invert Depth =	N/A	ft (distance below the filtration media surface)
Underdrain Orifice Diameter =	N/A	inches

Calculated Parameters for Underdrain		
Underdrain Orifice Area =	N/A	ft ²
Underdrain Orifice Centroid =	N/A	feet

User Input: Orifice Plate with one or more orifices or Elliptical Slot Weir (typically used to drain WQCV and/or EURV in a sedimentation BMP)

Centroid of Lowest Orifice =	0.00	ft (relative to basin bottom at Stage = 0 ft)
Depth at top of Zone using Orifice Plate =	1.39	ft (relative to basin bottom at Stage = 0 ft)
Orifice Plate: Orifice Vertical Spacing =	5.60	inches
Orifice Plate: Orifice Area per Row =	0.25	sq. inches (diameter = 9/16 inch)

Calculated Parameters for Plate		
WO Orifice Area per Row =	1.736E-03	ft ²
Elliptical Half-Width =	N/A	feet
Elliptical Slot Centroid =	N/A	feet
Elliptical Slot Area =	N/A	ft ²

User Input: Stage and Total Area of Each Orifice Row (numbered from lowest to highest)

	Row 1 (required)	Row 2 (optional)	Row 3 (optional)	Row 4 (optional)	Row 5 (optional)	Row 6 (optional)	Row 7 (optional)	Row 8 (optional)
Stage of Orifice Centroid (ft)	0.00	0.46	0.93					
Orifice Area (sq. inches)	0.25	0.25	0.25					

	Row 9 (optional)	Row 10 (optional)	Row 11 (optional)	Row 12 (optional)	Row 13 (optional)	Row 14 (optional)	Row 15 (optional)	Row 16 (optional)
Stage of Orifice Centroid (ft)								
Orifice Area (sq. inches)								

User Input: Vertical Orifice (Circular or Rectangular)

	Zone 2 Rectangular	Not Selected	
Invert of Vertical Orifice =	1.39	N/A	ft (relative to basin bottom at Stage = 0 ft)
Depth at top of Zone using Vertical Orifice =	2.74	N/A	ft (relative to basin bottom at Stage = 0 ft)
Vertical Orifice Height =	2.00	N/A	inches
Vertical Orifice Width =	2.25		inches

Calculated Parameters for Vertical Orifice		
Zone 2 Rectangular	0.03	N/A
Vertical Orifice Area =	0.03	N/A
Vertical Orifice Centroid =	0.08	N/A
		feet

User Input: Overflow Weir (Dropbox with Flat or Sloped Gate and Outlet Pipe OR Rectangular/Trapezoidal Weir and No Outlet Pipe)

	Zone 3 Weir	Not Selected	
Overflow Weir Front Edge Height, Ho =	2.75	N/A	ft (relative to basin bottom at Stage = 0 ft)
Overflow Weir Front Edge Length =	23.00	N/A	feet
Overflow Weir Gate Slope =	10.00	N/A	H:V
Horiz. Length of Weir Sides =	5.00	N/A	feet
Overflow Gate Type =	Type C Gate	N/A	
Debris Clogging % =	50%	N/A	%

Calculated Parameters for Overflow Weir		
Zone 3 Weir	3.25	N/A
Height of Gate Upper Edge, H _i =	3.25	N/A
Overflow Weir Slope Length =	5.02	N/A
Gate Open Area / 100-yr Orifice Area =	16.07	N/A
Overflow Gate Open Area w/o Debris =	80.44	N/A
Overflow Gate Open Area w/ Debris =	40.22	N/A
		ft ²

User Input: Outlet Pipe w/ Flow Restriction Plate (Circular Orifice, Restrictor Plate, or Rectangular Orifice)

	Zone 3 Restrictor	Not Selected	
Depth to Invert of Outlet Pipe =	1.58	N/A	ft (distance below basin bottom at Stage = 0 ft)
Outlet Pipe Diameter =	36.00	N/A	inches
Restrictor Plate Height Above Pipe Invert =	24.00		inches

Calculated Parameters for Outlet Pipe w/ Flow Restriction Plate		
Zone 3 Restrictor	5.01	N/A
Outlet Orifice Area =	5.01	N/A
Outlet Orifice Centroid =	1.12	N/A
Half-Central Angle of Restrictor Plate on Pipe =	1.91	N/A
		radians

User Input: Emergency Spillway (Rectangular or Trapezoidal)

Spillway Invert Stage =	4.00	ft (relative to basin bottom at Stage = 0 ft)
Spillway Crest Length =	30.00	feet
Spillway End Slopes =	4.00	H:V
Freeboard above Max Water Surface =	1.00	feet

Calculated Parameters for Spillway		
Spillway Design Flow Depth =	0.61	feet
Stage at Top of Freeboard =	5.61	feet
Basin Area at Top of Freeboard =	1.00	acres
Basin Volume at Top of Freeboard =	2.46	acre-ft

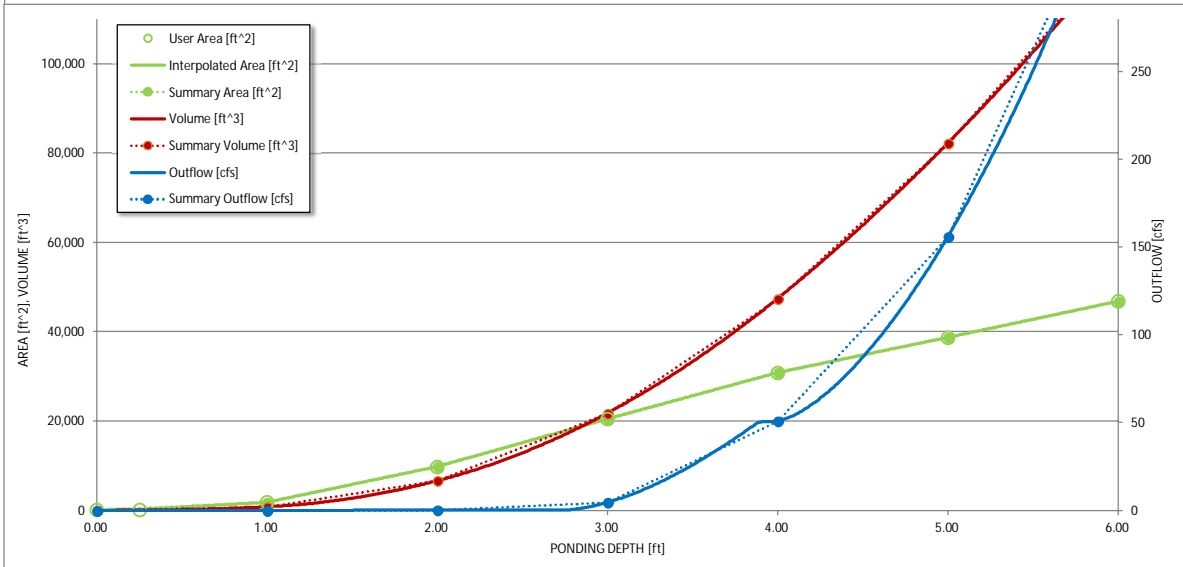
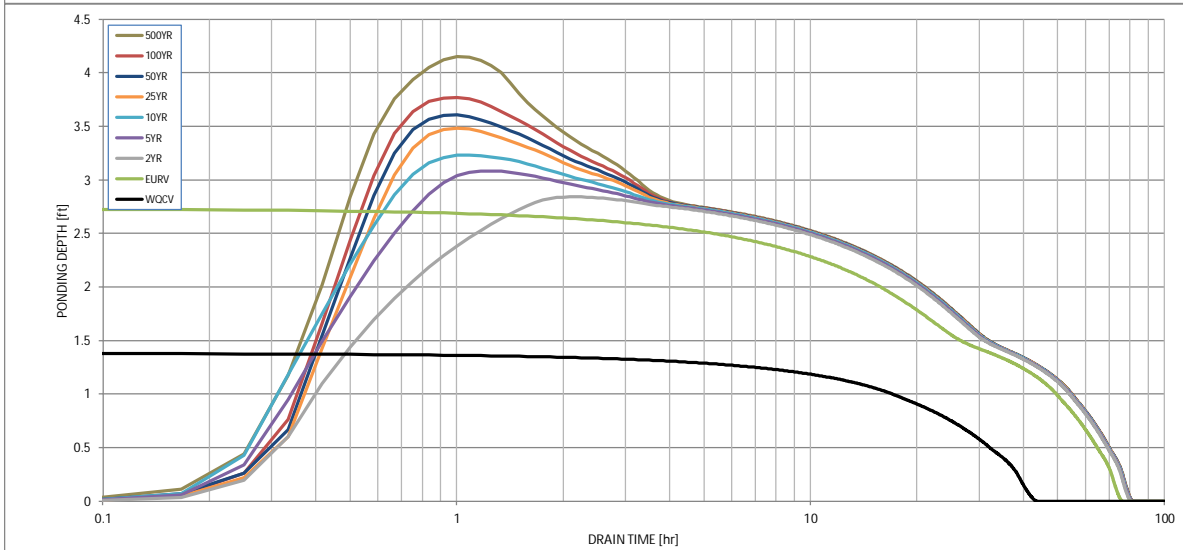
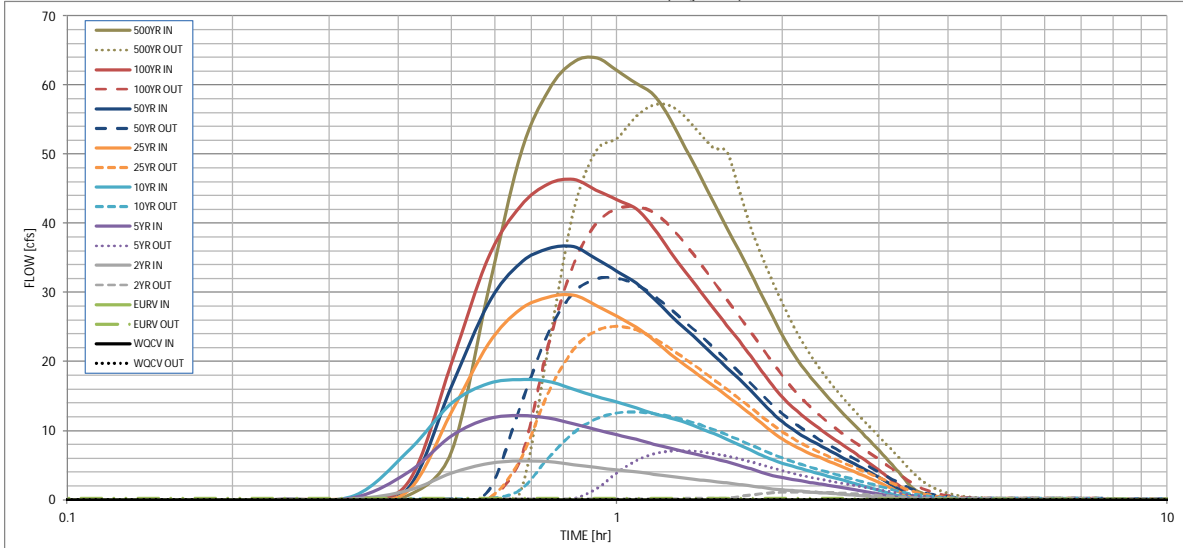
Routed Hydrograph Results

The user can override the default CUHP hydrographs and runoff volumes by entering new values in the Inflow Hydrographs table (Columns W through AF).

	WQCV	EURV	2 Year	5 Year	10 Year	25 Year	50 Year	100 Year	500 Year
Design Storm Return Period									
One-Hour Rainfall Depth (in)	N/A	N/A	1.19	1.50	1.75	2.00	2.25	2.52	3.14
CUHP Runoff Volume (acre-ft)	0.048	0.383	0.544	1.202	1.858	3.027	3.825	4.973	7.066
Inflow Hydrograph Volume (acre-ft)	N/A	N/A	0.544	1.202	1.858	3.027	3.825	4.973	7.066
CUHP Predevelopment Peak Q (cfs)	N/A	N/A	3.5	9.8	14.9	27.3	34.3	43.9	61.4
OPTIONAL Override Predevelopment Peak Q (cfs)	N/A	N/A							
Predevelopment Unit Peak Flow, q (cfs/acre)	N/A	N/A	0.09	0.24	0.37	0.67	0.84	1.08	1.51
Peak Inflow Q (cfs)	N/A	N/A	5.7	12.2	17.4	29.6	36.6	46.3	64.0
Peak Outflow Q (cfs)	0.0	0.2	1.2	7.1	12.7	25.1	32.1	42.5	57.2
Ratio Peak Outflow to Predevelopment Q	N/A	N/A	N/A	0.7	0.9	0.9	0.9	1.0	0.9
Structure Controlling Flow	Plate	Vertical Orifice 1	Overflow Weir 1	Overflow Weir 1	Overflow Weir 1	Overflow Weir 1	Overflow Weir 1	Overflow Weir 1	Spillway
Max Velocity through Gate 1 (fps)	N/A	N/A	0.01	0.1	0.2	0.3	0.4	0.5	0.6
Max Velocity through Gate 2 (fps)	N/A	N/A	N/A	N/A	N/A	N/A	N/A	N/A	N/A
Time to Drain 97% of Inflow Volume (hours)	37	56	56	44	34	27	24	21	16
Time to Drain 99% of Inflow Volume (hours)	40	65	67	60	55	47	43	37	30
Maximum Ponding Depth (ft)	1.39	2.74	2.84	3.09	3.23	3.49	3.61	3.77	4.15
Area at Maximum Ponding Depth (acres)	0.11	0.41	0.43	0.49	0.52	0.58	0.61	0.65	0.74
Maximum Volume Stored (acre-ft)	0.049	0.386	0.427	0.538	0.614	0.753	0.824	0.932	1.197

DETENTION BASIN OUTLET STRUCTURE DESIGN

MHFD-Detention, Version 4.06 (July 2022)



S-A-V-D Chart Axis Override	X-axis	Left Y-Axis	Right Y-Axis
minimum bound			
maximum bound			

DETENTION BASIN OUTLET STRUCTURE DESIGN

Outflow Hydrograph Workbook Filename: _____

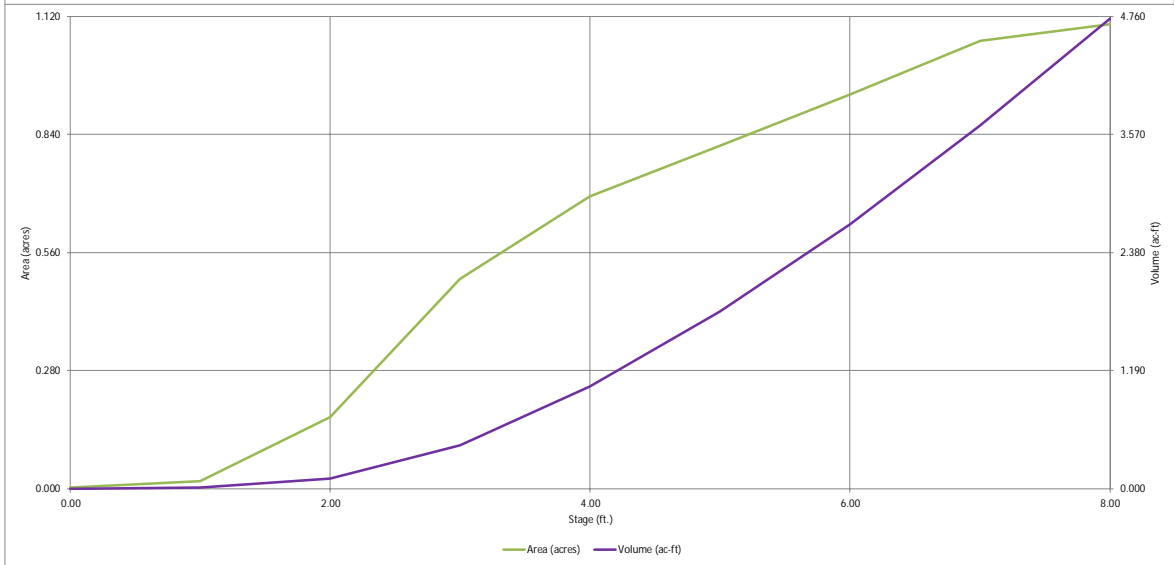
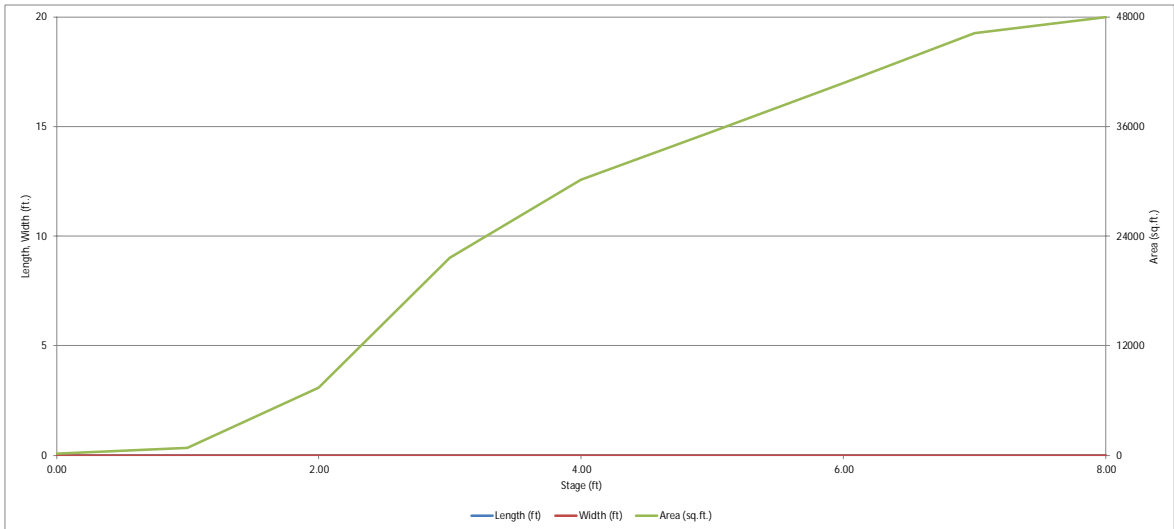
Inflow Hydrographs

The user can override the calculated inflow hydrographs from this workbook with inflow hydrographs developed in a separate program.

Time Interval	SOURCE	CUHP	CUHP	CUHP	CUHP	CUHP	CUHP	CUHP	CUHP	CUHP
	TIME	WQCV [cfs]	EURV [cfs]	2 Year [cfs]	5 Year [cfs]	10 Year [cfs]	25 Year [cfs]	50 Year [cfs]	100 Year [cfs]	500 Year [cfs]
5.00 min	0:00:00	0.00	0.00	0.00	0.00	0.00	0.00	0.00	0.00	0.00
	0:05:00	0.00	0.00	0.00	0.00	0.00	0.00	0.00	0.00	0.00
	0:10:00	0.00	0.00	0.00	0.00	0.00	0.00	0.00	0.00	0.01
	0:15:00	0.00	0.00	0.04	0.06	0.08	0.05	0.07	0.06	0.10
	0:20:00	0.00	0.00	0.16	0.38	0.67	0.16	0.19	0.20	0.64
	0:25:00	0.00	0.00	1.35	3.97	7.07	1.29	1.70	2.47	6.93
	0:30:00	0.00	0.00	3.86	9.27	13.97	12.65	16.36	19.74	30.33
	0:35:00	0.00	0.00	5.29	11.75	16.83	22.58	28.46	35.13	49.93
	0:40:00	0.00	0.00	5.65	12.20	17.45	27.58	34.29	42.45	59.26
	0:45:00	0.00	0.00	5.51	11.82	17.14	29.34	36.35	45.72	63.33
	0:50:00	0.00	0.00	5.12	11.02	16.04	29.61	36.63	46.35	63.97
	0:55:00	0.00	0.00	4.70	10.15	14.99	28.14	34.89	44.84	62.10
	1:00:00	0.00	0.00	4.37	9.44	14.13	26.53	33.07	43.41	60.28
	1:05:00	0.00	0.00	4.07	8.75	13.30	25.01	31.34	42.11	58.61
	1:10:00	0.00	0.00	3.73	8.08	12.49	23.15	29.15	39.33	55.06
	1:15:00	0.00	0.00	3.41	7.48	11.88	21.13	26.76	35.96	50.87
	1:20:00	0.00	0.00	3.15	6.97	11.20	19.44	24.69	32.97	46.87
	1:25:00	0.00	0.00	2.91	6.47	10.40	17.91	22.77	30.21	43.02
	1:30:00	0.00	0.00	2.69	6.00	9.59	16.45	20.93	27.65	39.40
	1:35:00	0.00	0.00	2.47	5.52	8.78	15.05	19.16	25.29	36.03
	1:40:00	0.00	0.00	2.25	5.02	7.98	13.71	17.46	23.00	32.78
	1:45:00	0.00	0.00	2.03	4.50	7.21	12.38	15.79	20.79	29.64
	1:50:00	0.00	0.00	1.81	3.99	6.45	11.08	14.15	18.62	26.59
	1:55:00	0.00	0.00	1.61	3.55	5.80	9.81	12.56	16.55	23.72
	2:00:00	0.00	0.00	1.46	3.23	5.30	8.75	11.25	14.81	21.35
	2:05:00	0.00	0.00	1.35	2.98	4.89	7.95	10.24	13.46	19.44
	2:10:00	0.00	0.00	1.25	2.76	4.50	7.29	9.39	12.31	17.77
	2:15:00	0.00	0.00	1.15	2.54	4.14	6.70	8.62	11.27	16.27
	2:20:00	0.00	0.00	1.06	2.34	3.79	6.16	7.92	10.34	14.90
	2:25:00	0.00	0.00	0.97	2.14	3.46	5.66	7.27	9.46	13.62
	2:30:00	0.00	0.00	0.89	1.95	3.14	5.18	6.65	8.64	12.42
	2:35:00	0.00	0.00	0.80	1.76	2.83	4.72	6.05	7.88	11.31
	2:40:00	0.00	0.00	0.72	1.57	2.53	4.27	5.47	7.15	10.24
	2:45:00	0.00	0.00	0.64	1.39	2.25	3.83	4.90	6.42	9.19
	2:50:00	0.00	0.00	0.56	1.21	1.97	3.38	4.34	5.70	8.15
	2:55:00	0.00	0.00	0.48	1.03	1.69	2.94	3.78	4.98	7.12
	3:00:00	0.00	0.00	0.40	0.86	1.42	2.51	3.22	4.25	6.08
	3:05:00	0.00	0.00	0.32	0.68	1.15	2.07	2.67	3.53	5.05
	3:10:00	0.00	0.00	0.24	0.51	0.87	1.63	2.11	2.82	4.03
	3:15:00	0.00	0.00	0.16	0.34	0.61	1.20	1.56	2.10	3.01
	3:20:00	0.00	0.00	0.10	0.21	0.42	0.78	1.03	1.41	2.07
	3:25:00	0.00	0.00	0.06	0.14	0.31	0.48	0.66	0.92	1.41
	3:30:00	0.00	0.00	0.04	0.11	0.25	0.31	0.45	0.62	0.99
	3:35:00	0.00	0.00	0.03	0.08	0.20	0.20	0.31	0.42	0.69
	3:40:00	0.00	0.00	0.03	0.07	0.16	0.13	0.21	0.27	0.47
	3:45:00	0.00	0.00	0.02	0.05	0.12	0.09	0.15	0.17	0.32
	3:50:00	0.00	0.00	0.02	0.04	0.09	0.06	0.10	0.10	0.20
	3:55:00	0.00	0.00	0.01	0.03	0.07	0.04	0.07	0.05	0.12
	4:00:00	0.00	0.00	0.01	0.02	0.05	0.03	0.05	0.03	0.08
	4:05:00	0.00	0.00	0.01	0.02	0.03	0.02	0.04	0.03	0.06
	4:10:00	0.00	0.00	0.01	0.01	0.02	0.01	0.03	0.02	0.05
	4:15:00	0.00	0.00	0.01	0.01	0.02	0.01	0.02	0.02	0.04
	4:20:00	0.00	0.00	0.00	0.01	0.01	0.01	0.02	0.01	0.03
	4:25:00	0.00	0.00	0.00	0.00	0.01	0.01	0.01	0.01	0.02
	4:30:00	0.00	0.00	0.00	0.00	0.01	0.00	0.01	0.01	0.01
	4:35:00	0.00	0.00	0.00	0.00	0.00	0.00	0.00	0.00	0.01
	4:40:00	0.00	0.00	0.00	0.00	0.00	0.00	0.00	0.00	0.00
	4:45:00	0.00	0.00	0.00	0.00	0.00	0.00	0.00	0.00	0.00
	4:50:00	0.00	0.00	0.00	0.00	0.00	0.00	0.00	0.00	0.00
	4:55:00	0.00	0.00	0.00	0.00	0.00	0.00	0.00	0.00	0.00
	5:00:00	0.00	0.00	0.00	0.00	0.00	0.00	0.00	0.00	0.00
	5:05:00	0.00	0.00	0.00	0.00	0.00	0.00	0.00	0.00	0.00
	5:10:00	0.00	0.00	0.00	0.00	0.00	0.00	0.00	0.00	0.00
	5:15:00	0.00	0.00	0.00	0.00	0.00	0.00	0.00	0.00	0.00
	5:20:00	0.00	0.00	0.00	0.00	0.00	0.00	0.00	0.00	0.00
	5:25:00	0.00	0.00	0.00	0.00	0.00	0.00	0.00	0.00	0.00
	5:30:00	0.00	0.00	0.00	0.00	0.00	0.00	0.00	0.00	0.00
	5:35:00	0.00	0.00	0.00	0.00	0.00	0.00	0.00	0.00	0.00
	5:40:00	0.00	0.00	0.00	0.00	0.00	0.00	0.00	0.00	0.00
	5:45:00	0.00	0.00	0.00	0.00	0.00	0.00	0.00	0.00	0.00
	5:50:00	0.00	0.00	0.00	0.00	0.00	0.00	0.00	0.00	0.00
	5:55:00	0.00	0.00	0.00	0.00	0.00	0.00	0.00	0.00	0.00
	6:00:00	0.00	0.00	0.00	0.00	0.00	0.00	0.00	0.00	0.00

DETENTION BASIN STAGE-STORAGE TABLE BUILDER

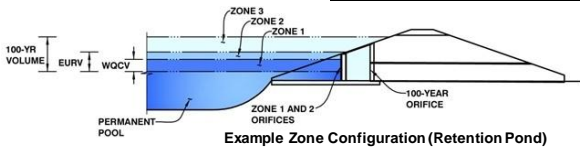
MHFD-Detention, Version 4.06 (July 2022)



DETENTION BASIN OUTLET STRUCTURE DESIGN

MHFD-Detention, Version 4.06 (July 2022)

Project: Overlook Pond B8 - Filing No. 1
 Basin ID: B6 & B8



	Estimated Stage (ft)	Estimated Volume (ac-ft)	Outlet Type
Zone 1 (WQCV)	1.76	0.069	Orifice Plate
Zone 2 (EURV)	3.18	0.458	Rectangular Orifice
Zone 3 (100-year)	5.50	1.680	Weir&Pipe (Restrict)
Total (all zones)		2.207	

User Input: Orifice at Underdrain Outlet (typically used to drain WQCV in a Filtration BMP)

Underdrain Orifice Invert Depth =	N/A	ft (distance below the filtration media surface)	Underdrain Orifice Area =	N/A	ft ²
Underdrain Orifice Diameter =	N/A	inches	Underdrain Orifice Centroid =	N/A	feet

User Input: Orifice Plate with one or more orifices or Elliptical Slot Weir (typically used to drain WQCV and/or EURV in a sedimentation BMP)

Centroid of Lowest Orifice =	0.00	ft (relative to basin bottom at Stage = 0 ft)	WO Orifice Area per Row =	2.153E-03	ft ²
Depth at top of Zone using Orifice Plate =	1.76	ft (relative to basin bottom at Stage = 0 ft)	Elliptical Half-Width =	N/A	feet
Orifice Plate: Orifice Vertical Spacing =	12.70	inches	Elliptical Slot Centroid =	N/A	feet
Orifice Plate: Orifice Area per Row =	0.31	sq. inches (diameter = 5/8 inch)	Elliptical Slot Area =	N/A	ft ²

User Input: Stage and Total Area of Each Orifice Row (numbered from lowest to highest)

	Row 1 (required)	Row 2 (optional)	Row 3 (optional)	Row 4 (optional)	Row 5 (optional)	Row 6 (optional)	Row 7 (optional)	Row 8 (optional)
Stage of Orifice Centroid (ft)	0.00	0.59	1.17					
Orifice Area (sq. inches)	0.31	0.31	0.31					

	Row 9 (optional)	Row 10 (optional)	Row 11 (optional)	Row 12 (optional)	Row 13 (optional)	Row 14 (optional)	Row 15 (optional)	Row 16 (optional)
Stage of Orifice Centroid (ft)								
Orifice Area (sq. inches)								

User Input: Vertical Orifice (Circular or Rectangular)

	Zone 2 Rectangular	Not Selected		Zone 2 Rectangular	Not Selected
Invert of Vertical Orifice =	1.76	N/A	ft (relative to basin bottom at Stage = 0 ft)	Vertical Orifice Area =	0.04
Depth at top of Zone using Vertical Orifice =	3.18	N/A	ft (relative to basin bottom at Stage = 0 ft)	Vertical Orifice Centroid =	0.08
Vertical Orifice Height =	2.00	N/A	inches		N/A
Vertical Orifice Width =	3.00		inches		N/A

User Input: Overflow Weir (Dropbox with Flat or Sloped Gate and Outlet Pipe OR Rectangular/Trapezoidal Weir and No Outlet Pipe)

	Zone 3 Weir	Not Selected		Zone 3 Weir	Not Selected
Overflow Weir Front Edge Height, Ho =	3.20	N/A	ft (relative to basin bottom at Stage = 0 ft)	Height of Gate Upper Edge, Hi =	3.70
Overflow Weir Front Edge Length =	23.00	N/A	feet	Overflow Weir Slope Length =	5.02
Overflow Weir Gate Slope =	10.00	N/A	H:V	Gate Open Area / 100-yr Orifice Area =	22.76
Horiz. Length of Weir Sides =	5.00	N/A	feet	Overflow Gate Open Area w/o Debris =	80.44
Overflow Gate Type =	Type C Gate	N/A		Overflow Gate Open Area w/ Debris =	40.22
Debris Clogging % =	50%	N/A	%		

User Input: Outlet Pipe w/ Flow Restriction Plate (Circular Orifice, Restrictor Plate, or Rectangular Orifice)

	Zone 3 Restrictor	Not Selected		Zone 3 Restrictor	Not Selected
Depth to Invert of Outlet Pipe =	0.50	N/A	ft (distance below basin bottom at Stage = 0 ft)	Outlet Orifice Area =	3.53
Outlet Pipe Diameter =	36.00	N/A	inches	Outlet Orifice Centroid =	0.86
Restrictor Plate Height Above Pipe Invert =	18.00		inches	Half-Central Angle of Restrictor Plate on Pipe =	1.57

User Input: Emergency Spillway (Rectangular or Trapezoidal)

			Calculated Parameters for Spillway
Spillway Invert Stage =	5.80	ft (relative to basin bottom at Stage = 0 ft)	Spillway Design Flow Depth =
Spillway Crest Length =	30.00	feet	Stage at Top of Freeboard =
Spillway End Slopes =	4.00	H:V	Basin Area at Top of Freeboard =
Freeboard above Max Water Surface =	1.00	feet	Basin Volume at Top of Freeboard =

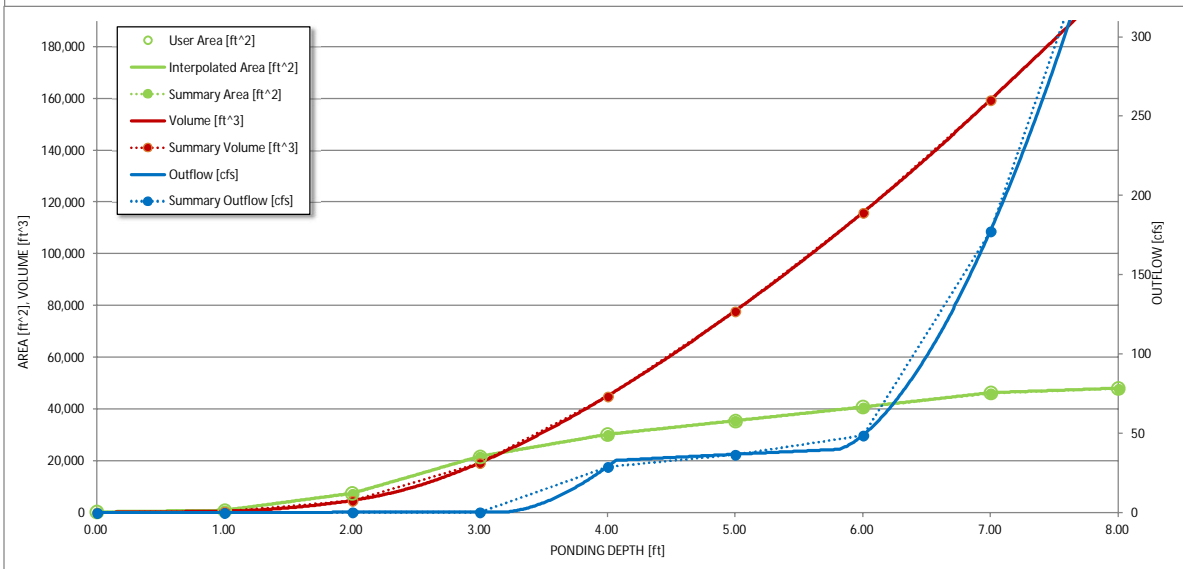
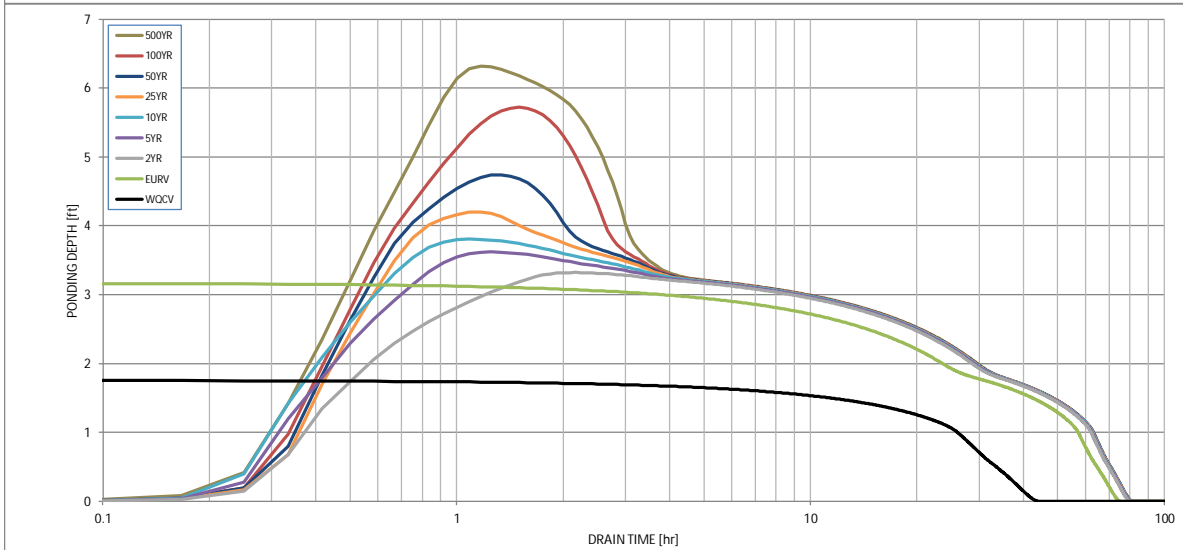
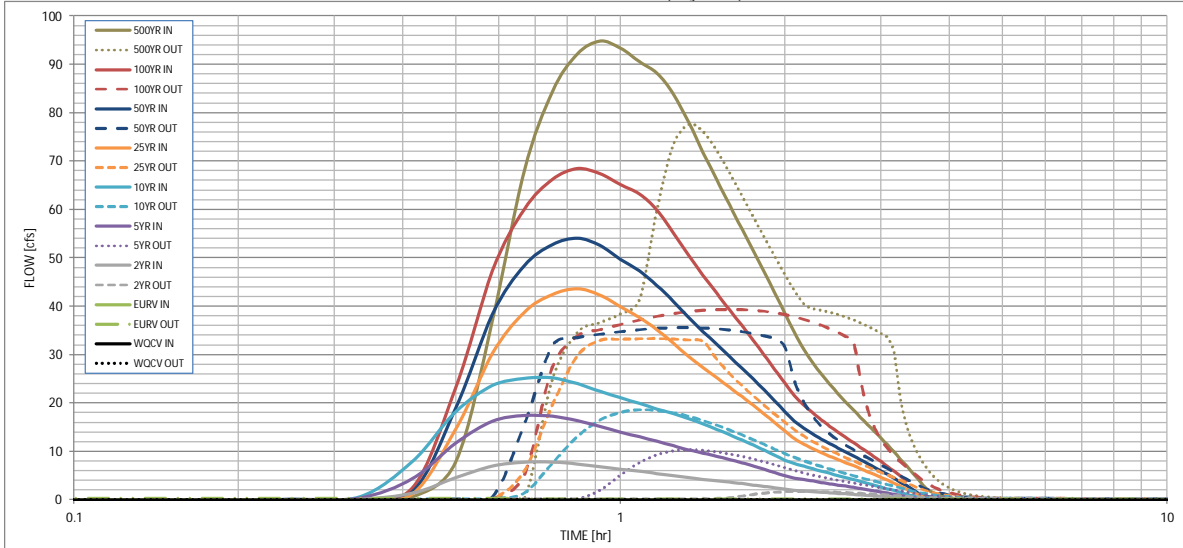
Routed Hydrograph Results

The user can override the default CUHP hydrographs and runoff volumes by entering new values in the Inflow Hydrographs table (Columns W through AF).

	WQCV	EURV	2 Year	5 Year	10 Year	25 Year	50 Year	100 Year	500 Year
Design Storm Return Period									
One-Hour Rainfall Depth (in)	N/A	N/A	1.19	1.50	1.75	2.00	2.25	2.52	3.14
CUHP Runoff Volume (acre-ft)	0.069	0.527	0.793	1.795	2.801	4.614	5.843	7.619	10.846
Inflow Hydrograph Volume (acre-ft)	N/A	N/A	0.793	1.795	2.801	4.614	5.843	7.619	10.846
CUHP Predevelopment Peak Q (cfs)	N/A	N/A	5.1	14.3	22.1	40.5	50.8	65.0	91.2
OPTIONAL Override Predevelopment Peak Q (cfs)	N/A	N/A							
Predevelopment Unit Peak Flow, q (cfs/acre)	N/A	N/A	0.08	0.23	0.35	0.64	0.81	1.04	1.45
Peak Inflow Q (cfs)	N/A	N/A	7.8	17.5	25.2	43.6	54.1	68.5	94.8
Peak Outflow Q (cfs)	0.0	0.3	1.8	10.4	18.6	33.3	35.6	39.40	77.6
Ratio Peak Outflow to Predevelopment Q	N/A	N/A	N/A	0.7	0.8	0.8	0.7	0.6	0.9
Structure Controlling Flow	Plate	Vertical Orifice 1	Overflow Weir 1	Overflow Weir 1	Overflow Weir 1	Outlet Plate 1	Outlet Plate 1	Outlet Plate 1	Spillway
Max Velocity through Gate 1 (fps)	N/A	N/A	0.02	0.1	0.2	0.4	0.4	0.5	0.5
Max Velocity through Gate 2 (fps)	N/A	N/A	N/A	N/A	N/A	N/A	N/A	N/A	N/A
Time to Drain 97% of Inflow Volume (hours)	37	54	55	42	32	26	24	21	15
Time to Drain 99% of Inflow Volume (hours)	40	62	65	58	53	46	41	34	29
Maximum Ponding Depth (ft)	1.76	3.18	3.32	3.62	3.81	4.20	4.74	5.72	6.32
Area at Maximum Ponding Depth (acres)	0.13	0.53	0.56	0.62	0.66	0.72	0.78	0.90	0.98
Maximum Volume Stored (acre-ft)	0.069	0.531	0.608	0.784	0.905	1.174	1.579	2.404	2.966

DETENTION BASIN OUTLET STRUCTURE DESIGN

MHFD-Detention, Version 4.06 (July 2022)



S-A-V-D Chart Axis Override	X-axis	Left Y-Axis	Right Y-Axis
minimum bound			
maximum bound			

DETENTION BASIN OUTLET STRUCTURE DESIGN

Outflow Hydrograph Workbook Filename: _____

Inflow Hydrographs

The user can override the calculated inflow hydrographs from this workbook with inflow hydrographs developed in a separate program.

Time Interval	SOURCE	WQCV [cfs]	EURV [cfs]	2 Year [cfs]	5 Year [cfs]	10 Year [cfs]	25 Year [cfs]	50 Year [cfs]	100 Year [cfs]	500 Year [cfs]
5.00 min	0:00:00	0.00	0.00	0.00	0.00	0.00	0.00	0.00	0.00	0.00
	0:05:00	0.00	0.00	0.00	0.00	0.00	0.00	0.00	0.00	0.00
	0:10:00	0.00	0.00	0.00	0.00	0.00	0.00	0.00	0.00	0.01
	0:15:00	0.00	0.00	0.04	0.06	0.07	0.05	0.06	0.06	0.10
	0:20:00	0.00	0.00	0.16	0.40	0.70	0.17	0.20	0.21	0.68
	0:25:00	0.00	0.00	1.43	4.45	8.08	1.37	1.80	2.69	7.93
	0:30:00	0.00	0.00	4.60	11.74	18.28	14.67	19.05	23.23	37.07
	0:35:00	0.00	0.00	7.05	16.27	23.62	30.26	38.40	47.29	67.96
	0:40:00	0.00	0.00	7.84	17.46	25.17	38.80	48.42	60.09	84.34
	0:45:00	0.00	0.00	7.84	17.28	25.20	42.49	52.77	66.23	92.14
	0:50:00	0.00	0.00	7.44	16.39	24.06	43.62	54.09	68.49	94.83
	0:55:00	0.00	0.00	6.87	15.17	22.44	42.38	52.61	67.42	93.38
	1:00:00	0.00	0.00	6.34	14.02	21.10	39.90	49.76	65.14	90.55
	1:05:00	0.00	0.00	5.92	13.05	19.95	37.71	47.28	63.28	88.21
	1:10:00	0.00	0.00	5.47	12.12	18.83	35.19	44.35	59.88	83.89
	1:15:00	0.00	0.00	5.01	11.19	17.78	32.38	41.03	55.20	78.00
	1:20:00	0.00	0.00	4.59	10.37	16.78	29.63	37.68	50.51	71.86
	1:25:00	0.00	0.00	4.26	9.68	15.70	27.34	34.82	46.41	66.18
	1:30:00	0.00	0.00	3.96	9.03	14.58	25.24	32.17	42.69	60.94
	1:35:00	0.00	0.00	3.67	8.39	13.48	23.26	29.67	39.26	56.07
	1:40:00	0.00	0.00	3.38	7.72	12.39	21.37	27.27	36.05	51.49
	1:45:00	0.00	0.00	3.09	7.03	11.32	19.55	24.96	32.96	47.07
	1:50:00	0.00	0.00	2.80	6.34	10.27	17.75	22.69	29.94	42.79
	1:55:00	0.00	0.00	2.51	5.65	9.23	15.98	20.47	27.00	38.62
	2:00:00	0.00	0.00	2.24	5.02	8.26	14.25	18.29	24.15	34.64
	2:05:00	0.00	0.00	2.01	4.54	7.53	12.68	16.31	21.57	31.10
	2:10:00	0.00	0.00	1.86	4.21	6.96	11.53	14.86	19.61	28.34
	2:15:00	0.00	0.00	1.72	3.91	6.44	10.59	13.66	18.00	26.01
	2:20:00	0.00	0.00	1.60	3.63	5.95	9.79	12.61	16.56	23.92
	2:25:00	0.00	0.00	1.49	3.36	5.49	9.05	11.64	15.26	22.01
	2:30:00	0.00	0.00	1.37	3.10	5.05	8.37	10.75	14.06	20.25
	2:35:00	0.00	0.00	1.26	2.84	4.62	7.71	9.90	12.93	18.60
	2:40:00	0.00	0.00	1.15	2.59	4.20	7.08	9.08	11.88	17.05
	2:45:00	0.00	0.00	1.05	2.34	3.80	6.47	8.30	10.88	15.59
	2:50:00	0.00	0.00	0.94	2.10	3.42	5.87	7.52	9.89	14.16
	2:55:00	0.00	0.00	0.84	1.86	3.04	5.27	6.76	8.90	12.74
	3:00:00	0.00	0.00	0.73	1.63	2.67	4.67	6.00	7.91	11.33
	3:05:00	0.00	0.00	0.63	1.39	2.30	4.08	5.24	6.93	9.92
	3:10:00	0.00	0.00	0.52	1.16	1.94	3.48	4.48	5.95	8.51
	3:15:00	0.00	0.00	0.42	0.93	1.57	2.89	3.73	4.97	7.11
	3:20:00	0.00	0.00	0.32	0.70	1.21	2.30	2.98	3.99	5.71
	3:25:00	0.00	0.00	0.22	0.47	0.86	1.71	2.23	3.01	4.32
	3:30:00	0.00	0.00	0.13	0.29	0.58	1.13	1.50	2.06	3.01
	3:35:00	0.00	0.00	0.07	0.18	0.42	0.69	0.95	1.33	2.03
	3:40:00	0.00	0.00	0.05	0.13	0.33	0.44	0.63	0.89	1.42
	3:45:00	0.00	0.00	0.04	0.10	0.26	0.28	0.43	0.60	0.99
	3:50:00	0.00	0.00	0.03	0.08	0.21	0.18	0.29	0.39	0.68
	3:55:00	0.00	0.00	0.03	0.07	0.16	0.12	0.20	0.24	0.45
	4:00:00	0.00	0.00	0.02	0.05	0.12	0.08	0.14	0.14	0.28
	4:05:00	0.00	0.00	0.02	0.04	0.09	0.05	0.09	0.07	0.17
	4:10:00	0.00	0.00	0.01	0.03	0.06	0.03	0.06	0.04	0.11
	4:15:00	0.00	0.00	0.01	0.02	0.04	0.02	0.05	0.03	0.08
	4:20:00	0.00	0.00	0.01	0.02	0.03	0.02	0.03	0.03	0.06
	4:25:00	0.00	0.00	0.01	0.01	0.02	0.01	0.03	0.02	0.05
	4:30:00	0.00	0.00	0.00	0.01	0.02	0.01	0.02	0.02	0.04
	4:35:00	0.00	0.00	0.00	0.00	0.01	0.01	0.01	0.01	0.03
	4:40:00	0.00	0.00	0.00	0.00	0.01	0.00	0.01	0.01	0.02
	4:45:00	0.00	0.00	0.00	0.00	0.00	0.00	0.01	0.01	0.01
	4:50:00	0.00	0.00	0.00	0.00	0.00	0.00	0.00	0.00	0.01
	4:55:00	0.00	0.00	0.00	0.00	0.00	0.00	0.00	0.00	0.00
	5:00:00	0.00	0.00	0.00	0.00	0.00	0.00	0.00	0.00	0.00
	5:05:00	0.00	0.00	0.00	0.00	0.00	0.00	0.00	0.00	0.00
	5:10:00	0.00	0.00	0.00	0.00	0.00	0.00	0.00	0.00	0.00
	5:15:00	0.00	0.00	0.00	0.00	0.00	0.00	0.00	0.00	0.00
	5:20:00	0.00	0.00	0.00	0.00	0.00	0.00	0.00	0.00	0.00
	5:25:00	0.00	0.00	0.00	0.00	0.00	0.00	0.00	0.00	0.00
	5:30:00	0.00	0.00	0.00	0.00	0.00	0.00	0.00	0.00	0.00
	5:35:00	0.00	0.00	0.00	0.00	0.00	0.00	0.00	0.00	0.00
	5:40:00	0.00	0.00	0.00	0.00	0.00	0.00	0.00	0.00	0.00
	5:45:00	0.00	0.00	0.00	0.00	0.00	0.00	0.00	0.00	0.00
	5:50:00	0.00	0.00	0.00	0.00	0.00	0.00	0.00	0.00	0.00
	5:55:00	0.00	0.00	0.00	0.00	0.00	0.00	0.00	0.00	0.00
	6:00:00	0.00	0.00	0.00	0.00	0.00	0.00	0.00	0.00	0.00

