

CONSTRUCTION PLANS
FOR
HILLSIDE AT LORSON RANCH
SANITARY SEWER AND WATERMAIN
CONSTRUCTION PLANS



Know what's below.
Call before you dig.

CALL 2-BUSINESS DAYS IN ADVANCE
BEFORE YOU DIG, GRADE OR
EXCAVATE FOR THE MARKING OF
UNDERGROUND MEMBER UTILITIES

SHEET INDEX	
SHEET NO.	SHEET DESCRIPTION
C1.1	COVER SHEET
C1.2	NOTES
C1.3	TYPICAL SECTIONS
C2.1-C2.3	STREET HORIZONTAL CONTROL
C3.1-C3.4	UTILITY SERVICE PLAN
C8.1-C8.31	PLAN AND PROFILES
C8.32-C8.34	SANITARY LINE 1-3 and OFFSITE WTM PLAN AND PROFILES
C12.1	DETAILS

DEVELOPER'S STATEMENT

THE UNDERSIGNED OWNER/DEVELOPER HAS READ AND WILL COMPLY WITH ALL THE REQUIREMENTS SPECIFIED IN THESE CONSTRUCTION PLANS AND THE ACCOMPANYING DRAINAGE REPORT.

BUSINESS NAME LORSON, LLC

BY [Signature] DATE AUG 11, 2022
Lorson, LLC

TITLE AUTHORIZED SIGNING AGENT

ADDRESS 212 N. WAHSATCH AVE. SUITE 301
COLORADO SPRINGS, CO 80903

FIRE DISTRICT APPROVAL

THE NUMBER OF FIRE HYDRANTS AND HYDRANT LOCATIONS TOGETHER WITH THE MAIN SIZES INDICATED ON THIS WATER INSTALLATION PLAN ARE ADEQUATE TO SATISFY THE REQUIREMENTS OF THE SECURITY FIRE PROTECTION DISTRICT'S FIRE AND RESCUE DEPARTMENT. THIS APPROVAL IS BASED ON THE INFORMATION IN THESE PLANS, SPECIFICATIONS AND SUPPLEMENTAL INFORMATION PROVIDED BY THE DESIGN ENGINEER WHOSE SIGNATURE APPEARS IN THESE PLANS, AND THE WIDFIELD WATER AND SANITATION DISTRICT.

SIGNED [Signature] DATE 8-22-22
BY FIRE PROTECTION CHIEF OR COORDINATOR

CONSTRUCTION APPROVAL

COUNTY PLAN REVIEW IS PROVIDED ONLY FOR GENERAL CONFORMANCE WITH COUNTY DESIGN CRITERIA. THE COUNTY IS NOT RESPONSIBLE FOR THE ACCURACY AND ADEQUACY OF THE DESIGN, DIMENSIONS, AND/OR ELEVATIONS WHICH SHALL BE CONFIRMED AT THE JOB SITE. THE COUNTY THROUGH THE APPROVAL OF THIS DOCUMENT ASSUMES NO RESPONSIBILITY FOR COMPLETENESS AND/OR ACCURACY OF THIS DOCUMENT.

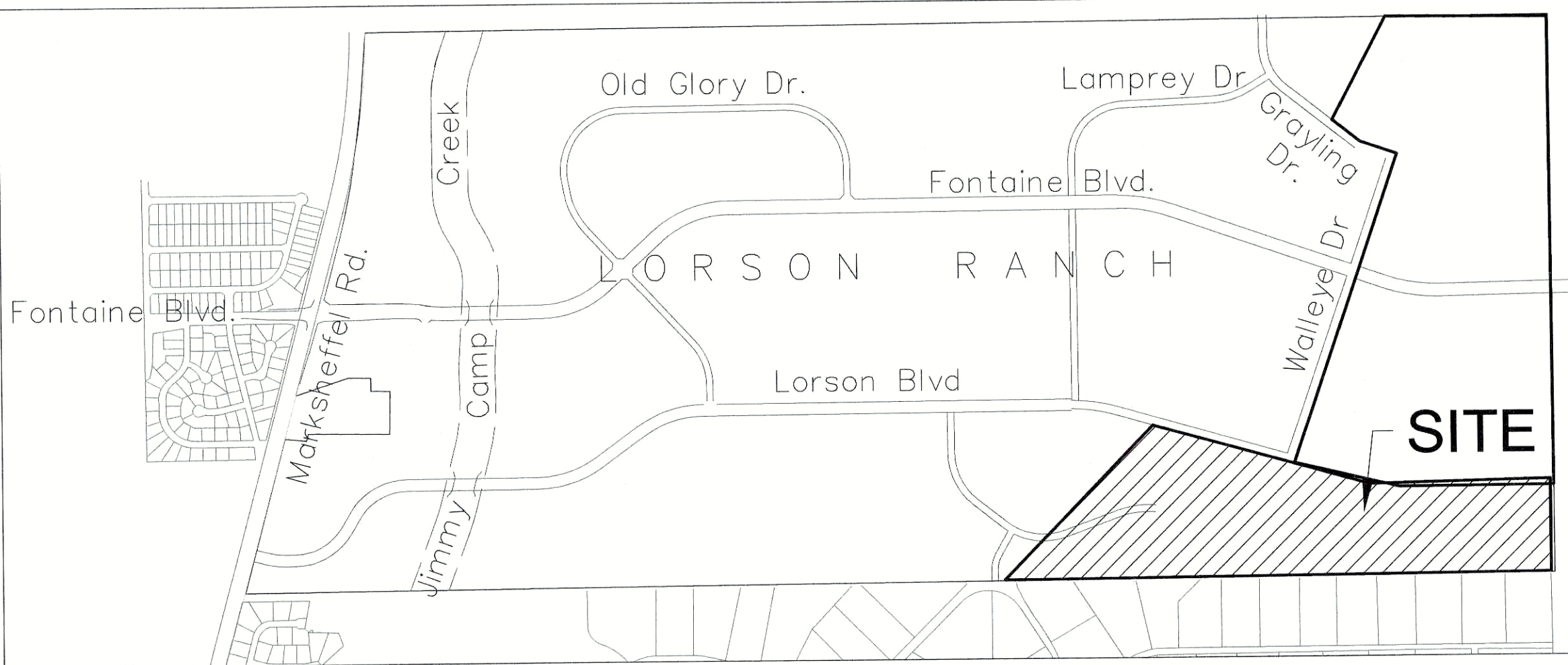
FILED IN ACCORDANCE WITH THE REQUIREMENTS OF THE EL PASO COUNTY LAND DEVELOPMENT CODE, DRAINAGE CRITERIA MANUALS VOLUME 1 AND 2, AND ENGINEERING CRITERIA MANUAL AS AMENDED. IN ACCORDANCE WITH ECM SECTION 1.12, THESE CONSTRUCTION DOCUMENTS WILL BE VALID FOR CONSTRUCTION FOR A PERIOD OF 2 YEARS FROM THE DATE SIGNED BY THE EL PASO COUNTY ENGINEER. IF CONSTRUCTION HAS NOT STARTED WITHIN THOSE TWO YEARS THE PLANS WILL NEED TO BE RESUBMITTED FOR APPROVAL, INCLUDING PAYMENT OF REVIEW FEES AT THE PLANNING AND COMMUNITY DEVELOPMENT DIRECTOR'S DISCRETION

JOSHUA PALMER, P.E. COUNTY ENGINEER/ECM ADMINISTRATOR DATE
CONDITIONS: APPROVAL OF THESE PLANS IS ONLY FOR UTILITY CONSTRUCTION, NOT
ROADS AT THIS TIME

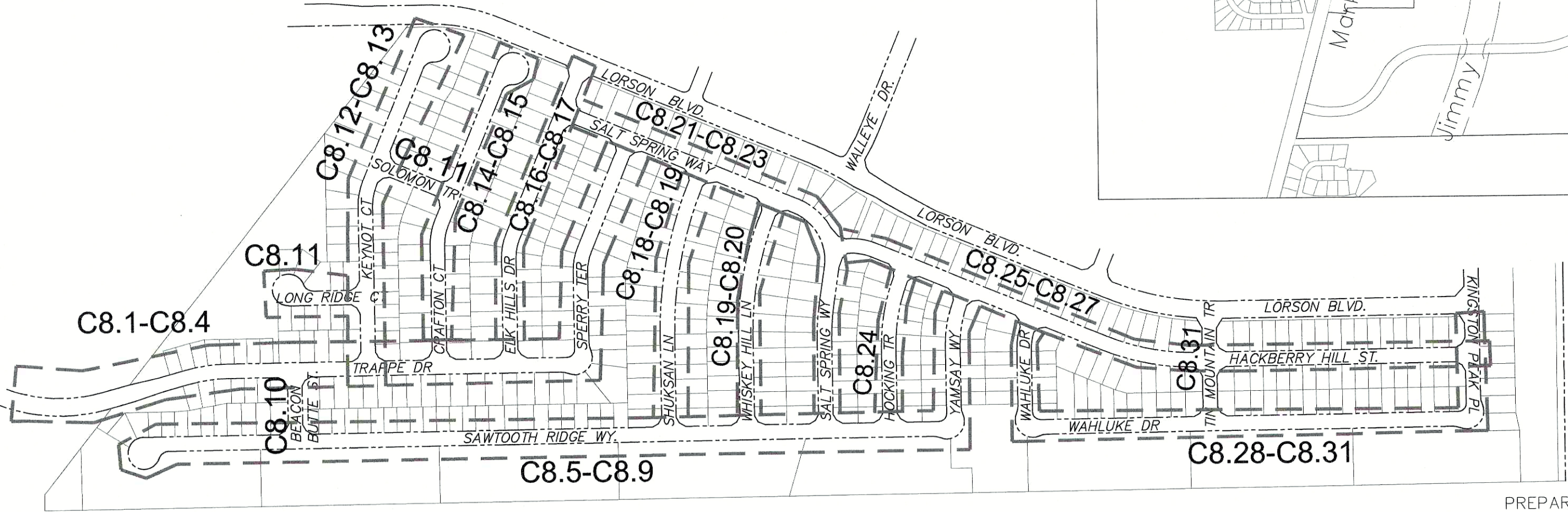
ENGINEER'S APPROVAL

THESE DETAILED PLANS AND SPECIFICATIONS WERE PREPARED UNDER MY DIRECTION AND SUPERVISION. SAID PLANS AND SPECIFICATIONS HAVE BEEN PREPARED ACCORDING TO THE CRITERIA ESTABLISHED BY THE COUNTY FOR DETAILED ROADWAY, DRAINAGE, GRADING AND EROSION CONTROL PLANS AND SPECIFICATIONS, AND SAID PLANS AND SPECIFICATIONS ARE IN CONFORMITY WITH APPLICABLE MASTER DRAINAGE PLANS AND MASTER TRANSPORTATION PLANS. SAID PLANS AND SPECIFICATIONS MEET THE PURPOSES FOR WHICH THE PARTICULAR ROADWAY AND DRAINAGE FACILITIES ARE DESIGNED AND ARE CORRECT TO THE BEST OF MY KNOWLEDGE AND BELIEF. I ACCEPT RESPONSIBILITY FOR ANY LIABILITY CAUSED BY ANY NEGLIGENT ACTS, ERRORS OR OMISSIONS ON MY PART IN PREPARATION OF THESE DETAILED PLANS AND SPECIFICATIONS.

RICHARD L. SCHINDLER, P.E. # 33997
FOR AND ON BEHALF OF CORE ENGINEERING GROUP



VICINITY MAP
NO SCALE



KEY MAP
NO SCALE

PREPARED FOR:
LORSON, LLC
N. WAHSATCH AVE., SUITE 301
COLORADO SPRINGS, CO 80903
719-635-3200
CONTACT: JEFF MARK

PREPARED BY:
CORE ENGINEERING GROUP
15004 1ST AVENUE S.
BURNSVILLE, MN 55306
719-570-1100
CONTACT: RICHARD L. SCHINDLER P.E.

WATER / SANITARY
WIDFIELD WATER AND SANITATION DISTRICT
8495 FONTAINE BLVD.
COLORADO SPRINGS, CO 80925
719-390-7111

CABLE
COMCAST
P.O. BOX 173838
DENVER, CO 80217
970-641-4774

ELECTRIC
MOUNTAIN VIEW ELECTRIC
11140 E. WOODMEN RD.
COLORADO SPRINGS, CO 80831
719-495-2283

SECURITY FIRE PROTECTION DISTRICT
400 SECURITY BOULEVARD
SECURITY, CO 80911
719-392-7121

TELEPHONE
CENTURYLINK
7925 INDUSTRY ROAD
COLORADO SPRINGS, CO 80939
719-278-4651

GAS
BLACK HILLS ENERGY
7060 ALLEGRE ST.
FOUNTAIN, CO 80817
719-393-6639

EL PASO COUNTY
PLANNING AND COMMUNITY DEVELOPMENT
2880 INTERNATIONAL CIRCLE
COLORADO SPRINGS, CO 80910
719-520-6300

BASIS OF BEARING

BEARINGS ARE BASED ON THE SOUTH LINE OF THE NORTH HALF OF SECTION 23, TOWNSHIP 15 SOUTH, RANGE 65 WEST OF THE 6TH PRINCIPAL MERIDIAN AS BEING SOUTH 89°15'2" WEST. THE EAST QUARTER CORNER OF SAID SECTION 23 IS A FOUND 3-1/2" ALUMINUM CAP MONUMENT AND THE WEST QUARTER CORNER OF SAID SECTION 23 IS A FOUND 2-1/2" ALUMINUM CAP MONUMENT

BENCHMARK

FIMS MONUMENT F204 LOCATED AT THE NORTHWEST CORNER OF FONTAINE BLVD AND COTTONWOOD GROVE DR. ELEVATION 5724.072 (N.G.V.D. 29)

TRAFFIC CONTROL NOTE

THE CONTRACTOR SHALL PROVIDE ALL TRAFFIC CONTROL DEVICES AND MONITORING NECESSARY TO SAFELY COMPLETE THE WORK SHOWN IN THESE CONSTRUCTION DOCUMENTS IN CONFORMANCE WITH M.U.T.C.D. GUIDELINES. THE CONTRACTOR SHALL COMPLETE ALL NECESSARY WORK FOR PLAN REVIEW, PERMITS AND PROCESSING. TRAFFIC CONTROL WILL NOT BE PAID SEPARATELY BUT IS INCLUDED IN THE COST OF THE PROJECT.

DISTRICT APPROVAL (WATER)

THE WIDFIELD WATER AND SANITATION DISTRICT RECOGNIZES THE DESIGN ENGINEER AS HAVING RESPONSIBILITY FOR THE DESIGN. THE WIDFIELD WATER AND SANITATION DISTRICT HAS LIMITED ITS SCOPE OF REVIEW ACCORDINGLY.

WIDFIELD WATER AND SANITATION DISTRICT
WATER DESIGN APPROVAL

DATE [Signature] BY 8/22/2022

PROJECT NO. _____

IN CASE OF ERRORS OR OMISSIONS WITH THE WATER DESIGN AS SHOWN ON THIS DOCUMENT THE STANDARDS AS DEFINED IN THE "RULES AND REGULATIONS FOR INSTALLATION OF WATER MAINS AND SERVICES" SHALL RULE.

APPROVAL EXPIRES 180 DAYS FROM DESIGN APPROVAL

DISTRICT APPROVAL (WASTEWATER)

THE WIDFIELD WATER AND SANITATION DISTRICT RECOGNIZES THE DESIGN ENGINEER AS HAVING RESPONSIBILITY FOR THE DESIGN. THE WIDFIELD WATER AND SANITATION DISTRICT HAS LIMITED ITS SCOPE OF REVIEW ACCORDINGLY.

WIDFIELD WATER AND SANITATION DISTRICT
WATER DESIGN APPROVAL

DATE [Signature] BY 8/22/2022

PROJECT NO. _____

IN CASE OF ERRORS OR OMISSIONS WITH THE WATER DESIGN AS SHOWN ON THIS DOCUMENT THE STANDARDS AS DEFINED IN THE "RULES AND REGULATIONS FOR INSTALLATION OF WATER MAINS AND SERVICES" SHALL RULE.

APPROVAL EXPIRES 180 DAYS FROM DESIGN APPROVAL

PUDSP-22-001

CORE ENGINEERING GROUP
15004 1ST AVENUE S.
BURNSVILLE, MN 55306
PH: 719.570.1100
CONTACT: RICHARD L. SCHINDLER, P.E.
EMAIL: RLS@ceeg.com

DATE _____
DESCRIPTION _____
NO. _____
PROJECT: **HILLSIDE AT LORSON RANCH**
LORSON, LLC
212 N. WAHSATCH AVE. SUITE 301
COLORADO SPRINGS, COLORADO 80903
CONTACT: JEFF MARK

DRAWN: RLS
DESIGNED: RLS
CHECKED: RLS

**HILLSIDE AT LORSON RANCH
SANITARY / WATERMAIN
CONSTRUCTION PLANS**



DATE: AUG 11, 2022
PROJECT NO. 100.065
SHEET NUMBER **C1.1**
TOTAL SHEETS: 45

CONSTRUCTION NOTES

1. ALL WORK SHALL COMPLY WITH THE CODES AND POLICIES FOR EL PASO COUNTY.
2. EXISTING TOPOGRAPHIC INFORMATION SHOWN ON THIS GRADING PLAN WAS OBTAINED FROM DREXEL, BARRELL & CO., JULY, 2005. SUPPLEMENTAL SURVEY DATA WAS OBTAINED FOR MARKSHEFFEL ROAD FROM M&S CIVIL GROUP IN NOVEMBER, 2016. THE CONTRACTOR SHALL BE RESPONSIBLE TO EXAMINE THE SITE AND BE FAMILIAR WITH THE EXISTING CONDITIONS.
3. DEPTH OF MOISTURE–DENSITY CONTROL FOR THIS PROJECT SHALL BE AS FOLLOWS:
BASE OF ALL CUTS AND FILLS – 12 INCHES,
FULL DEPTH OF ALL EMBANKMENTS
4. THE CONTRACTOR IS RESPONSIBLE FOR THE RE–ESTABLISHMENT OF ALL SURVEY MONUMENTS DISTURBED WITHIN THE PROJECT LIMITS.
5. THE CONTRACTOR SHALL PROTECT ALL WORK AREAS AND FACILITIES FROM FLOODING AT ALL TIMES. AREAS AND FACILITIES SUBJECTED TO FLOODING, REGARDLESS OF THE SOURCE OF WATER, SHALL BE PROMPTLY DEWATERED AND RESTORED.
6. PRIOR TO PAVING OPERATIONS, THE ENTIRE SUBGRADE SHALL BE PROOF–ROLLED WITH A LOADED 988 FRONT–END LOADER OR SIMILAR HEAVY RUBBER Tired VEHICLE (GVW OF 50,000 POUNDS WITH 18 KIP PER AXLE AT TIRE PRESSURES OF 90 PSI) TO DETECT ANY SOFT OR LOOSE AREAS. IN AREAS WHERE SOFT OR LOOSE SOILS, PUMPING OR EXCESSIVE MOVEMENT IS OBSERVED, THE EXPOSED MATERIALS SHALL BE OVER–EXCAVATED TO A MINIMUM DEPTH OF TWO FEET BELOW PROPOSED FINAL GRADE OR TO A DEPTH AT WHICH SOILS ARE STABLE. AFTER THIS HAS BEEN COMPLETED, THE EXPOSED MATERIALS SHALL BE SCARIFIED TO A DEPTH OF 12 INCHES AND MOISTURE CONDITIONED. THE SUBGRADE SHALL THEN BE UNIFORMLY COMPACTED TO A MINIMUM OF 95% OF STANDARD PROCTOR DENSITY (ASTM D–698) AT 0 TO +4.0% OF OPTIMUM MOISTURE CONTENT FOR A–6 AND A–7–6 SOILS ENCOUNTERED. OTHER SUBGRADE TYPES SHALL BE UNIFORMLY COMPACTED TO A MINIMUM OF 95% OF MODIFIED PROCTOR DENSITY (ASTM D–1557) AT PLUS OR MINUS 2.0% OF OPTIMUM MOISTURE CONTENT. AREAS WHERE STABLE NATURAL SOILS ARE ENCOUNTERED AT PROPOSED SUBGRADE ELEVATION SHALL ALSO BE SCARIFIED (18 INCHES FOR A–7–6 SOILS BELOW FULL–DEPTH ASPHALT CONCRETE) AND COMPACTED AS OUTLINED ABOVE PRIOR TO PAVING OPERATIONS. SUBGRADE FILL SHALL BE PLACED IN SIX–INCH LIFTS AND UNIFORMLY COMPACTED, MEETING THE REQUIREMENTS AS PREVIOUSLY DESCRIBED.
7. SUBGRADE MATERIALS DEEMED UNSUITABLE BY THE ENGINEER SHALL BE EXCAVATED, DISPOSED OF AND REPLACED WITH APPROVED MATERIALS.
8. FILL SHALL BE PLACED IN 8–INCH MAXIMUM LOOSE LIFTS AND SHALL BE COMPACTED PRIOR TO SUCCESSIVE LIFTS.
9. THE CONTRACTOR IS RESPONSIBLE FOR PREVENTING AND CONTROLLING EROSION DURING CONSTRUCTION ACTIVITIES AT ALL TIMES DURING GRADING AND CONSTRUCTION. THE CONTRACTOR SHALL PROVIDE THE FOLLOWING EROSION AND SEDIMENT CONTROL MEASURES:
– HAY BALE BARRIERS WHERE NEEDED AND/OR AS DIRECTED BY THE ENGINEER.
– SILT FENCE WHERE NEEDED AND/OR AS DIRECTED BY THE ENGINEER.
– TEMPORARY SEDIMENTATION BASINS WHERE NEEDED AND/OR AS DIRECTED BY THE ENGINEER.
– MULCHING AND SEEDING OF EXCESSIVE SLOPED AREAS AS NEEDED OR AS DIRECTED BY THE ENGINEER.
– TEMPORARY VEHICLE TRACKING CONTROL AS NEEDED AND/OR DIRECTED BY THE ENGINEER.
– CONCRETE WASH AREAS.
– INLET PROTECTION.
THESE AND ALL EROSION CONTROL BEST MANAGEMENT PRACTICES AS SHOWN IN THE GRADING AND EROSION CONTROL PLANS SHALL BE STRICTLY ADHERED TO.
10. FINISHED CONTOURS/SPOT ELEVATIONS SHOWN HEREON REPRESENT FINISHED GRADES. ALL PAVEMENT SUBGRADES ARE BASED ON THE COMPOSITE ASPHALT PAVEMENT RECOMMENDATIONS MADE IN THE "GEOTECHNICAL STUDY" FOR LORSON RANCH.

WIDEFIELD WATER AND SANITATION DISTRICT GENERAL NOTES

1. ALL UTILITY CONSTRUCTION TO BE CONDUCTED IN CONFORMANCE WITH THE CURRENT WIDEFIELD WATER AND SANITATION DISTRICT SPECIFICATIONS. COMPACTION REQUIREMENTS SHALL BE 95% STANDARD PROCTOR AS DETERMINED BY ASTM D698, UNLESS OTHERWISE APPROVED BY THE WIDEFIELD WATER AND SANITATION DISTRICT OR A HIGHER STANDARD IS IMPOSED BY ANOTHER AGENCY HAVING RIGHT–OF–WAY JURISDICTION.
2. ALL MATERIALS AND WORKMANSHIP SHALL BE SUBJECT TO INSPECTION BY THE WIDEFIELD WATER AND SANITATION DISTRICT. THE WIDEFIELD WATER AND SANITATION DISTRICT RESERVES THE RIGHT TO ACCEPT OR REJECT ANY SUCH MATERIALS AND WORKMANSHIP THAT DOES NOT CONFORM TO ITS STANDARDS AND SPECIFICATIONS.
3. THE DEVELOPER OR HIS ENGINEER HAS LOCATED ALL FIRE HYDRANTS AND FUTURE SERVICE STUBS. ANY REQUIRED REALIGNMENT, EITHER HORIZONTAL OR VERTICAL, SHALL BE AT THE EXPENSE OF THE DEVELOPER.
4. ALL DUCTILE IRON PIPE, TO INCLUDE FITTINGS, VALVES AND FIRE HYDRANTS WILL BE WRAPPED WITH POLYETHEYLENE TUBING, BONDED AT EACH JOINT AND ELECTRICALLY ISOLATED.
5. ALL DUCTILE IRON PIPE SHALL BE DOUBLE BONDED. DIP SHALL HAVE CATHODIC PROTECTION USING NO. 6 WIRE WITH 17 LB. MAGNESIUM ANODES EVERY 400 FEET.
6. PVC MAIN LINES SHALL BE INSTALLED WITH COATED NO. 12 TRACER WIRE.
7. ALL FITTINGS SHALL BE DUCTILE IRON –MECHANICAL JOINT AND HAVE 9 LB. MAGNESIUM ANODES AT EVERY FITTING.
8. THE CONTRACTOR IS REQUIRED TO NOTIFY THE WIDEFIELD WATER AND SANITATION DISTRICT (390–7111) A MINIMUM OF 48 HOURS AND A MAXIMUM OF 96 HOURS PRIOR TO THE START OF CONSTRUCTION. THE CONTRACTOR SHALL ALSO NOTIFY AFFECTED UTILITY COMPANIES 48 HOURS PRIOR TO CONSTRUCTION ADJACENT TO THE KNOWN UTILITY LINES.
9. THE LOCATION OF ALL UTILITIES AS SHOWN ON THESE DRAWINGS ARE APPROXIMATE ONLY. THE LOCATION OF ALL UTILITIES SHALL BE VERIFIED PRIOR TO CONSTRUCTION BY THE CONTRACTOR.
10. THE CONTRACTOR SHALL FIELD EXCAVATE AND VERIFY THE VERTICAL AND HORIZONTAL LOCATION OF ALL TIE–INS. CONTRACTOR SHALL NOTIFY THE WIDEFIELD WATER AND SANITATION DISTRICT AND THE ENGINEER OF THE FIELD VERIFIED INFORMATION PRIOR TO CONSTRUCTION.
11. ALL BENDS SHALL BE FIELD STAKED PRIOR TO CONSTRUCTION.
12. ANY WATER UTILITY MATERIAL REMOVED AND NOT REUSED SHALL BE RETURNED TO THE WIDEFIELD WATER AND SANITATION DISTRICT IF THE DISTRICT SO REQUESTS.
13. THE CONTRACTOR SHALL AT HIS EXPENSE SUPPORT AND PROTECT ALL UTILITY MAINS SO THAT THEY WILL FUNCTION CONTINUOUSLY DURING CONSTRUCTION. SHOULD A UTILITY MAIN FAIL AS A RESULT OF THE CONTRACTOR'S OPERATION, IT WILL BE REPLACED IMMEDIATELY BY EITHER THE CONTRACTOR OR THE WIDEFIELD WATER AND SANITATION DISTRICT AT FULL COST OF LABOR AND MATERIALS TO THE CONTRACTOR.
14. ANY PUMPING OR BYPASS OPERATIONS MUST BE REVIEWED AND APPROVED PRIOR TO EXECUTION BY BOTH THE WIDEFIELD WATER AND SANITATION DISTRICT AND THE ENGINEER.
15. DISINFECTION SHALL BE ACCOMPLISHED BY GLUING TABLETS TO THE TOP OF THE LINE. POWDER OR GRANULER HTH SHALL NOT BE USED. SEE WIDEFIELD SPECS FOR FURTHER DEFINITION OF DISINFECTION TECHNIQUES.
16. CONTRACTOR MUST REPLACE OR REPAIR ANY DAMAGE TO ALL SURFACE IMPROVEMENTS, INCLUDING BUT NOT LIMITED TO FENCES, CURB AND GUTTER AND/OR ASPHALT THAT MAY BE CAUSED DURING CONSTRUCTION.
17. ALL WATER LINES 6" AND LARGER, AND ALL SEWER LINES 8" AND LARGER, SHALL HAVE AS "AS–BUILT" PLANS PREPARED AND APPROVED PRIOR TO FINAL ACCEPTANCE BY THE WIDEFIELD WATER AND SANITATION DISTRICT.
18. PRIOR TO CONSTRUCTION, A PRE–CONSTRUCTION CONFERENCE IS REQUIRED A MINIMUM OF 72 HOURS IN ADVANCE OF COMMENCEMENT OF WORK. TO SET THE PRE–CONSTRUCTION CONFERENCE, CONTACT BRANDON BERNARD–WATER DEPARTMENT MANAGER AND/OR JASON DREESEN, WASTEWATER DEPARTMENT MANAGER OF THE WIDEFIELD WATER AND SANITATION DISTRICT AT 719–955–0548 FOR A TIME. NO PRE–CONSTRUCTION CONFERENCE TIMES WILL BE SET UNTIL 4 SETS OF SIGNED DRAWINGS ARE RECEIVED BY THE WIDEFIELD W & S DISTRICT. PRE–CONSTRUCTION DATE /INITIALS


WIDEFIELD WATER AND SANITATION DISTRICT UTILITY CONSTRUCTION NOTES

1. ALL DUCTILE IRON PIPE AND FITTINGS SHALL HAVE CATHODIC PROTECTION AND 9 LB MAGNESIUM ANODES AT EVERY FITTING.
2. ALL FIRE HYDRANTS SHALL BE GUARDIAN K–81D HYDRANT KENNEDY VALVE OR AMERICAN AVK SERIES 2700, (MODERN)

UNDERDRAIN CONSTRUCTION NOTES

1. SUMP PUMP DISCHARGES FROM HOUSES MUST DISCHARGE TO UNDERGROUND UNDERDRAIN LATERALS, OPEN SPACE, PONDS, OR SWALES AND ARE NOT ALLOWED TO FLOW OVER PUBLIC SIDEWALK OR CURB/GUTTER.
2. ALL PVC UNDERDRAIN MAINS SHALL BE 4" PVC, SDR 35.
3. UNDERDRAIN LATERALS SHALL BE 3" PVC, SDR 35
4. UNDERDRAIN CLEANOUT BOXES ON THE MAINS SHALL BE A CAST IRON TWO PIECE HEAVY DUTY VALVE BOX MANUFACTURED BY STAR PIPE PRODUCTS OR APPROVED EQUAL. THE TOP PIECE SHALL BE 16" TALL AND THE BOTTOM PIECE SHALL BE 36" TALL.
5. PVC MAIN LINES SHALL BE INSTALLED WITH COATED NO. 12 TRACER WIRE.
6. ALL FITTINGS SHALL BE DUCTILE IRON –MECHANICAL JOINT AND HAVE 1 LB. MAGNESIUM ANODES AT EVERY FITTING.
7. THE LOCATION OF ALL UTILITIES AS SHOWN ON THESE DRAWINGS ARE APPROXIMATE ONLY. THE LOCATION OF ALL UTILITIES SHALL BE VERIFIED PRIOR TO CONSTRUCTION BY THE CONTRACTOR.
8. THE CONTRACTOR SHALL FIELD EXCAVATE AND VERIFY THE VERTICAL AND HORIZONTAL LOCATION OF ALL TIE–INS. CONTRACTOR SHALL NOTIFY THE ENGINEER OF THE FIELD VERIFIED INFORMATION PRIOR TO CONSTRUCTION.
9. ALL BENDS SHALL BE FIELD STAKED PRIOR TO CONSTRUCTION.
10. THE CONTRACTOR SHALL AT HIS EXPENSE SUPPORT AND PROTECT ALL UTILITY MAINS SO THAT THEY WILL FUNCTION CONTINUOUSLY DURING CONSTRUCTION. SHOULD A UTILITY MAIN FAIL AS A RESULT OF THE CONTRACTOR'S OPERATION, IT WILL BE REPLACED IMMEDIATELY BY THE CONTRACTOR AT FULL COST OF LABOR AND MATERIALS TO THE CONTRACTOR.

HILLSIDE AT LORSON RANCH
SANITARY SEWER / WATERMAIN
NOTES



DATE:
AUG 11, 2022

PROJECT NO.
100.065

SHEET NUMBER
C1.2

TOTAL SHEETS: 45

PROJECT:
HILLSIDE AT LORSON RANCH
LORSON BLVD. – WALLEYE DR
COLORADO SPRINGS, COLORADO

PREPARED FOR:
LORSON, LLC
212 N. WABSAATCH AVE. SUITE 301
COLORADO SPRINGS, COLORADO 80903

CONTACT: JEFF MARK

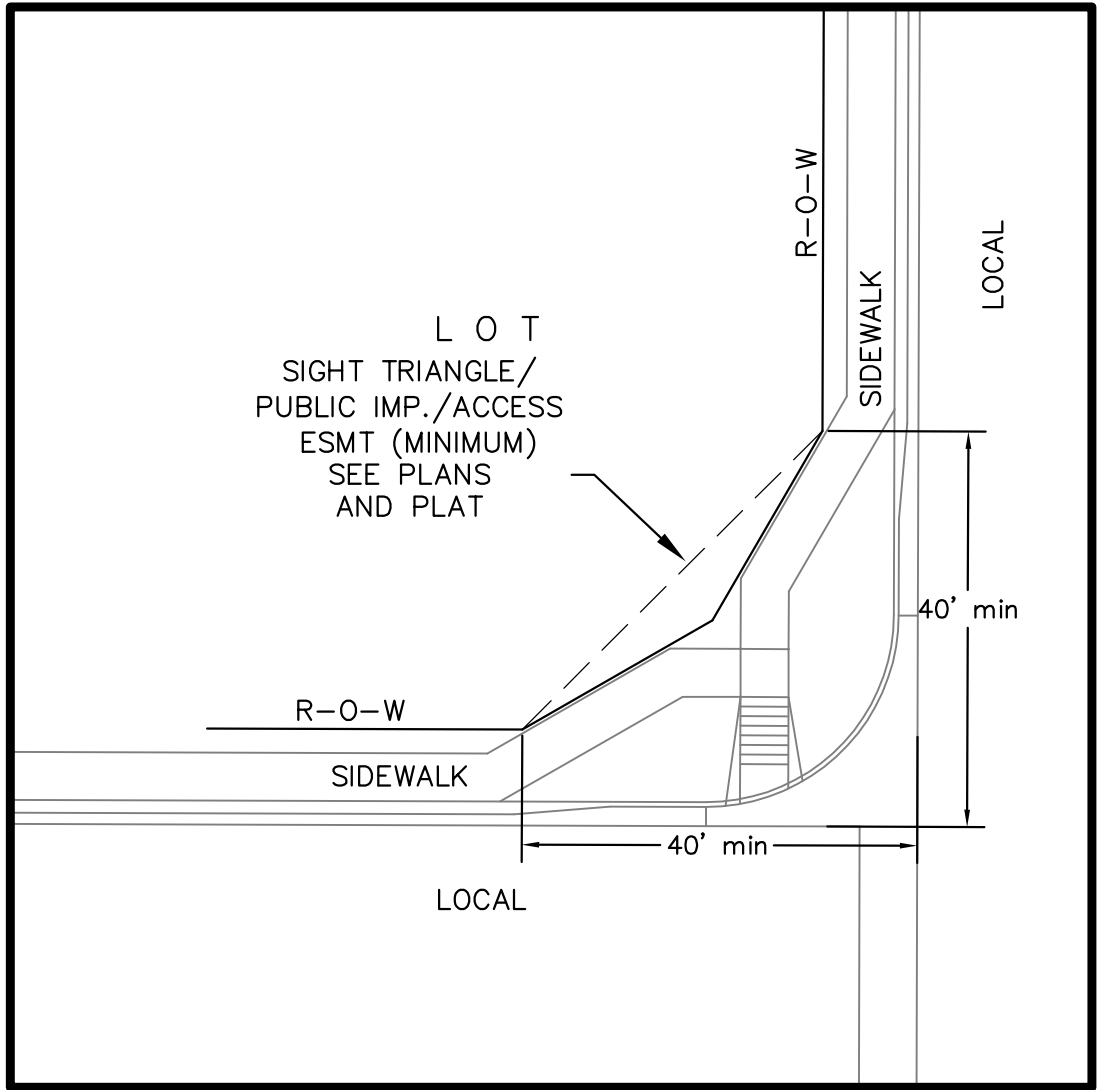
DRAWN: RLS
DESIGNED: RLS
CHECKED: RLS

CORE
ENGINEERING GROUP
15004 1ST AVENUE S.
BURNSVILLE, MN 55306
PH: 719.570.1100
CONTACT: RICHARD L. SCHINDLER, P.E.
EMAIL: Rich@cegi.com

DATE

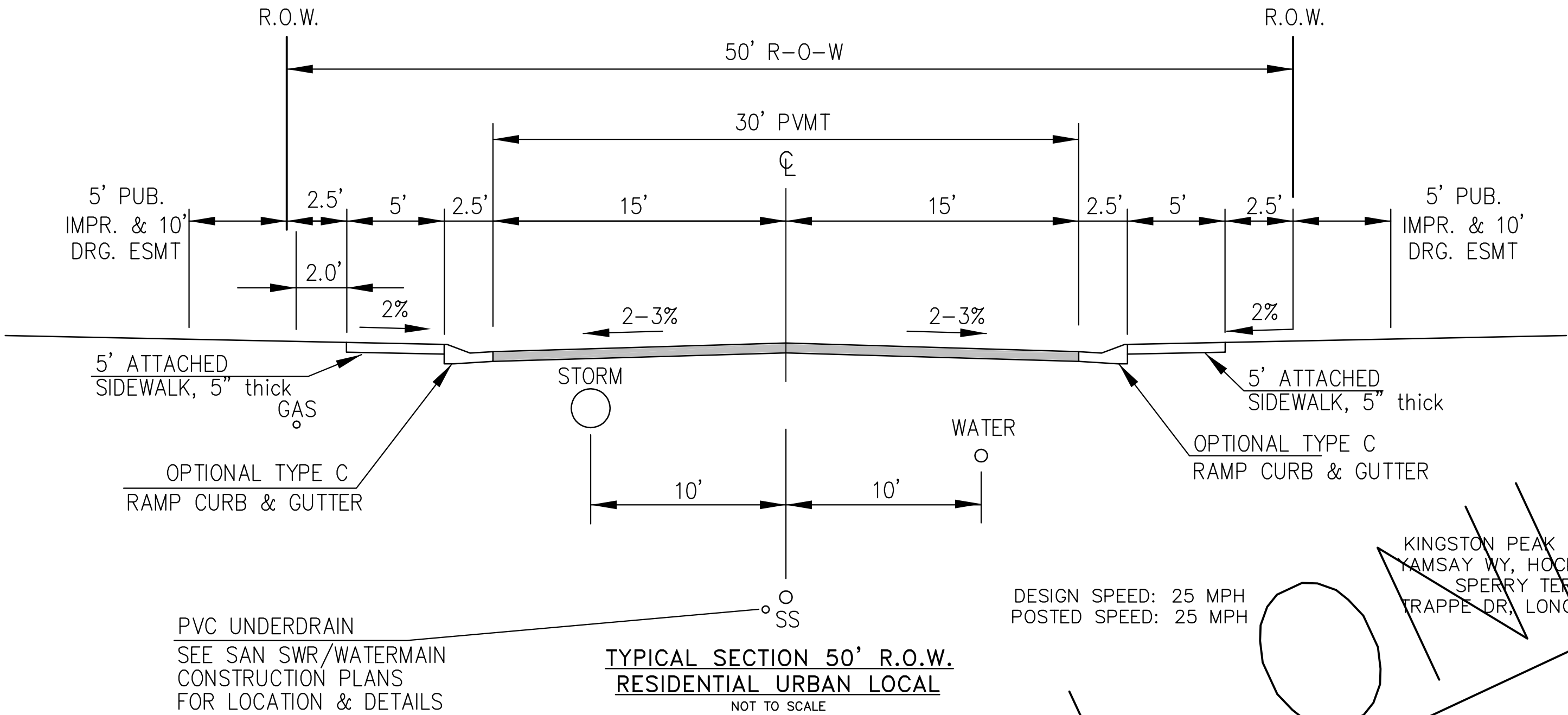
DESCRIPTION

NO.



LOCAL ROADWAY SIGHT TRIANGLE
PUBLIC IMPROVEMENT ESMT.
NOT TO SCALE

NOTE:
ADDITIONAL PUBLIC IMPROVEMENT EASEMENTS ARE REQUIRED WHERE
SIDEWALK ENCROACHES INTO THE PRIVATE LOTS. SEE CONSTRUCTION DRAWINGS
AND THE FINAL PLAT. SEE CONSTRUCTION DRAWINGS AND PLAT FOR SIGHT TRIANGLES



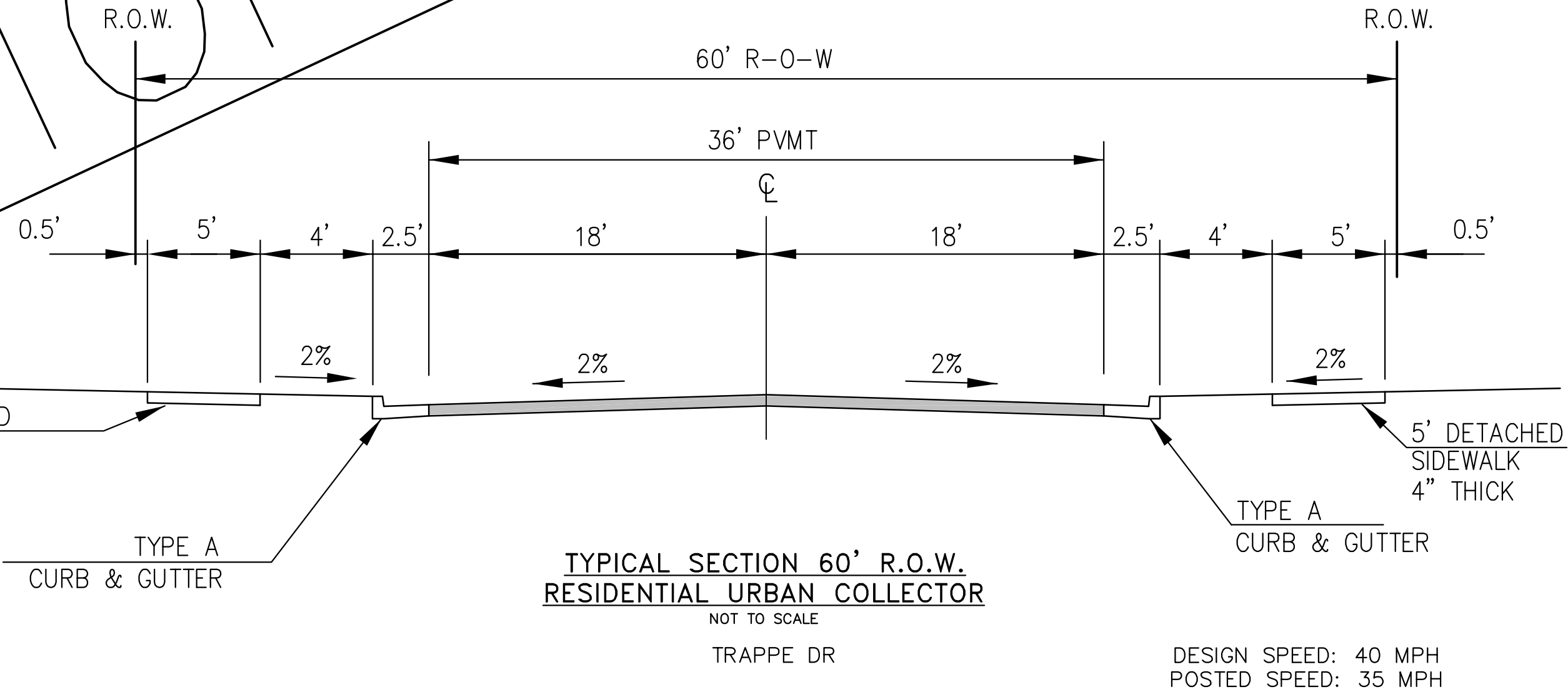
TYPICAL SECTION 50' R.O.W.
RESIDENTIAL URBAN LOCAL
NOT TO SCALE

PVC UNDERDRAIN
SEE SAN SWR/WATERMAIN
CONSTRUCTION PLANS
FOR LOCATION & DETAILS

DESIGN SPEED: 25 MPH
POSTED SPEED: 25 MPH

NOTE:
Pavement section to be determined
by Hveem analysis and design. Design
to be approved by El Paso County PCD Engineering

KINGSTON PEAK PL, WAHLUKE DR, HACKBERRY HILL ST, TIN MOUNTAIN TR,
YAMSAY WY, HOCKING TR, SALT SPRING WY, WHISKEY HILL LN, SHUKSAN LN
SPERRY TER, SAWTOOTH RIDGE WY, ELK HILLS DR, CRAFTON CT,
TRAPPE DR, LONG RIDGE CT, KEYNOT CT, BEACON BUTTE PL, SOLOMON TR.



TYPICAL SECTION 60' R.O.W.
RESIDENTIAL URBAN COLLECTOR
NOT TO SCALE

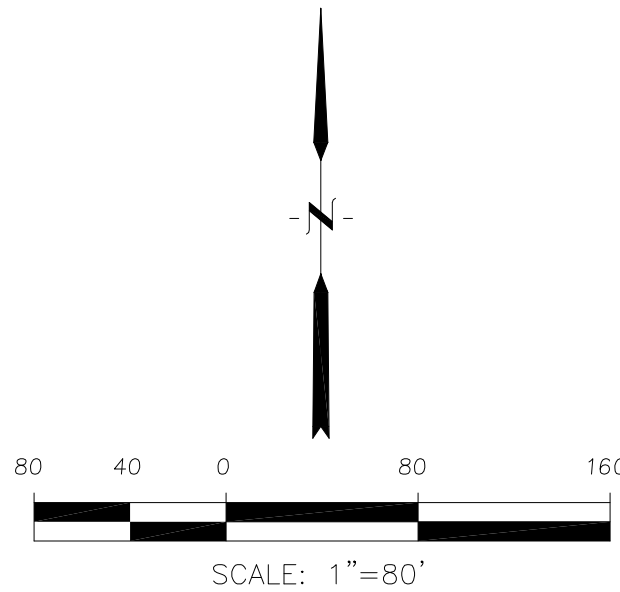
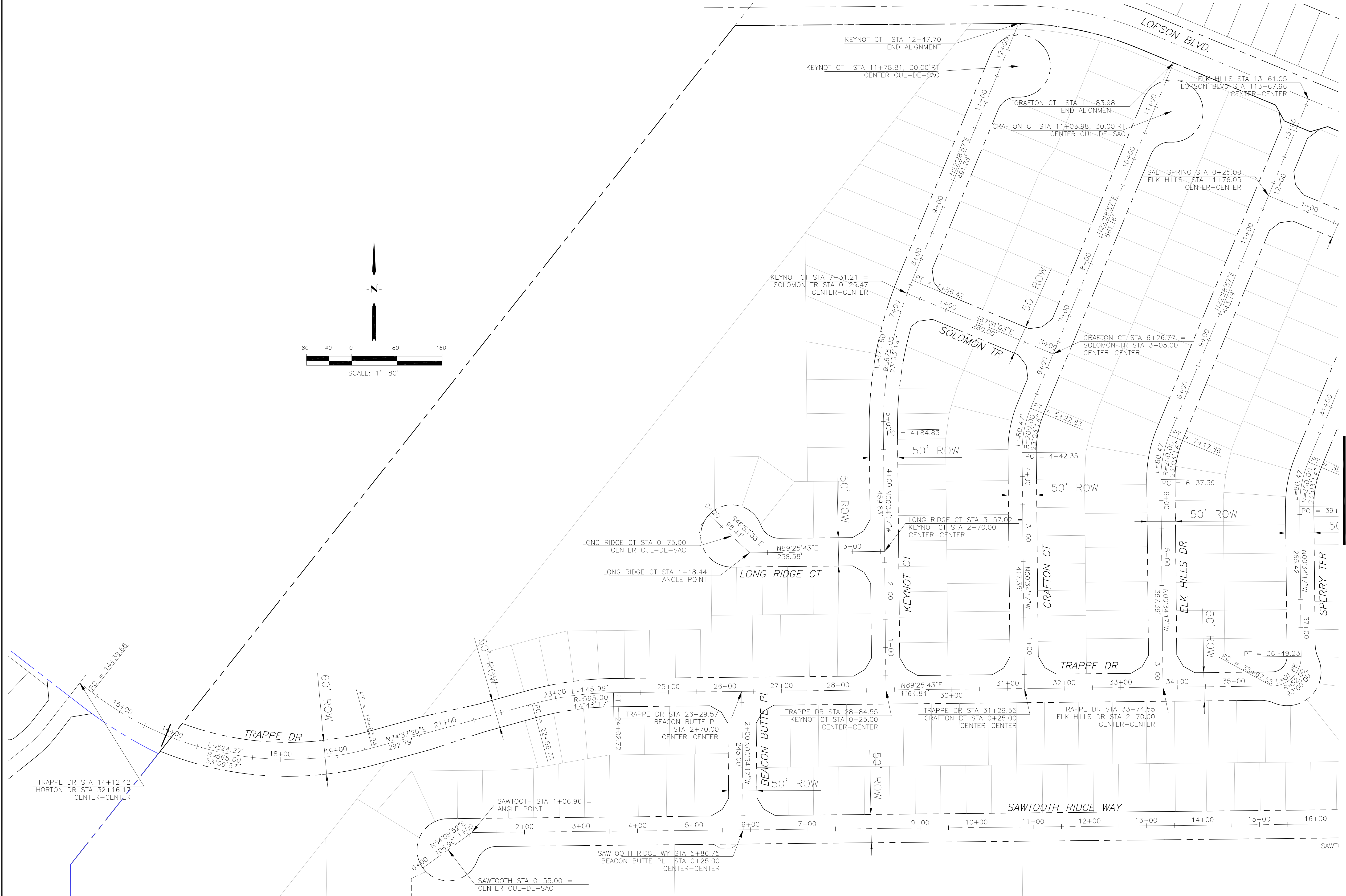
TRAPPE DR

DESIGN SPEED: 40 MPH
POSTED SPEED: 35 MPH

NOTE:
Pavement section to be determined
by Hveem analysis and design. Design
to be approved by PCD Engineering

FOR INFORMATION ONLY

CORE ENGINEERING GROUP 15004 1ST AVENUE S. BURNSVILLE, MN 55306 PH: 763.570.1100 CONTACT: RICHARD L. SCHINDLER, P.E. EMAIL: rich@ceg.com	
DATE	
DESCRIPTION	
NO.	
PROJECT:	PREPARED FOR: LORSON, LLC 212 N. WAHSATCH AVE, SUITE 301 COLORADO SPRINGS, COLORADO 80903 CONTACT: JEFF MARK
DRAWN: RLS DESIGNED: RLS CHECKED: RLS	
TYPICAL SECTIONS	
DATE: AUG 11, 2022	
PROJECT NO. 100.065	
SHEET NUMBER C1.3	
TOTAL SHEETS: 45	



CORE

ENGINEERING GROUP

15004 1ST AVENUE S.
BURNING WOOD, MO 63306
PHONE: 636-251-1100
CONTACT: RICHARD L. SCHINDLER, P.E.
EMAIL: Rich@ceg1.com

PREPARED FOR:

LORSON, LLC

212 N. WAHSATCH AVE. SUITE 301
COLORADO SPRINGS, COLORADO 80903
(719) 635-3200
CONTACT: JEFF MARK

PROJECT:

HILLSIDE AT LORSON RANCH

LORSON BLVD - WALLEYE DR
COLORADO SPRINGS, COLORADO

DRAWN:

RLS

DESIGNED:

RLS

CHECKED:

RLS

HILLSIDE AT LORSON RANCH

HORIZONTAL CONTROL PLAN

COLORADO REGISTERED PROFESSIONAL ENGINEER

33997

8-1-2022

DATE:

AUG 11, 2022

PROJECT NO.

100.065

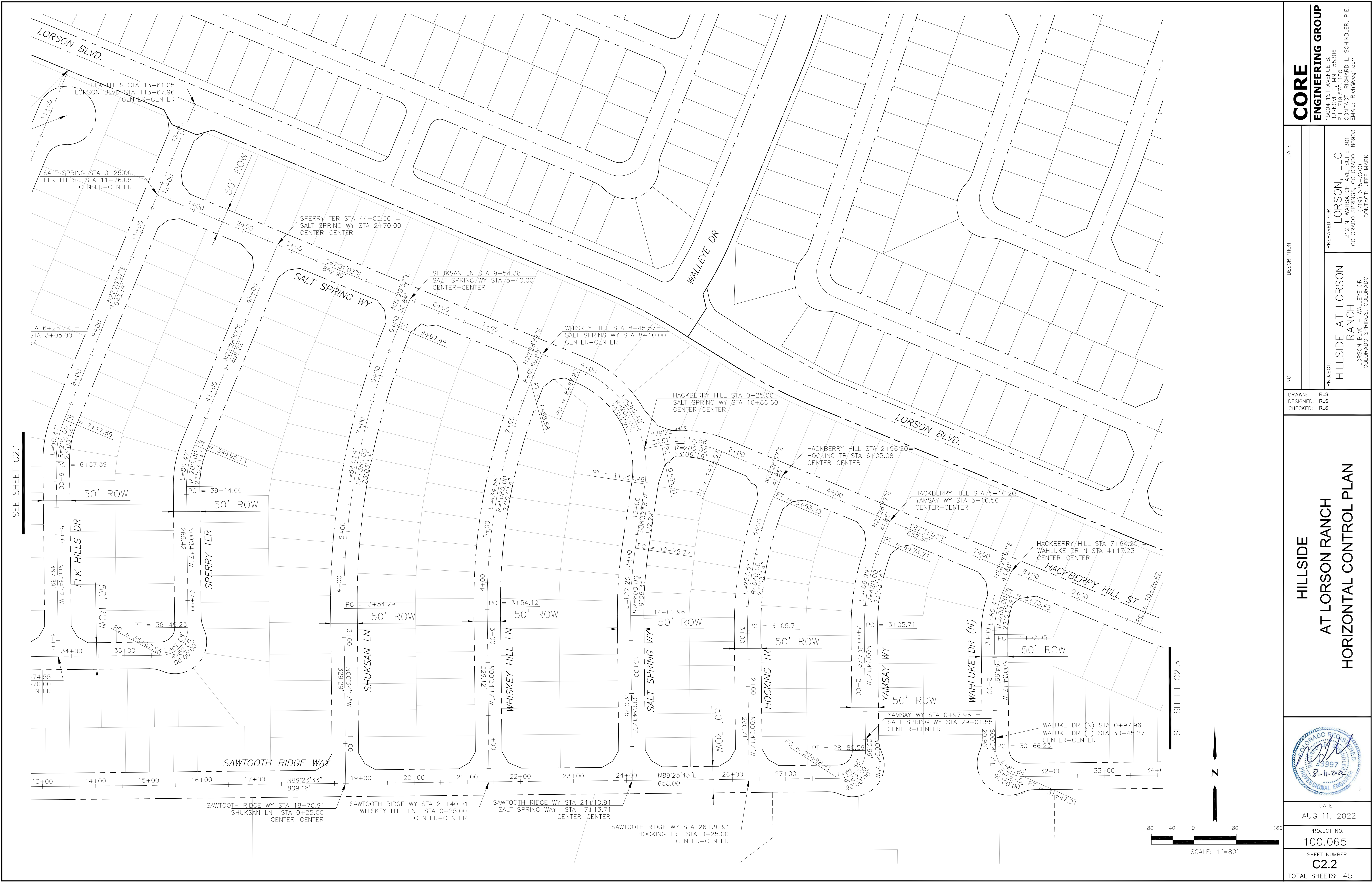
SHEET NUMBER

C2.1

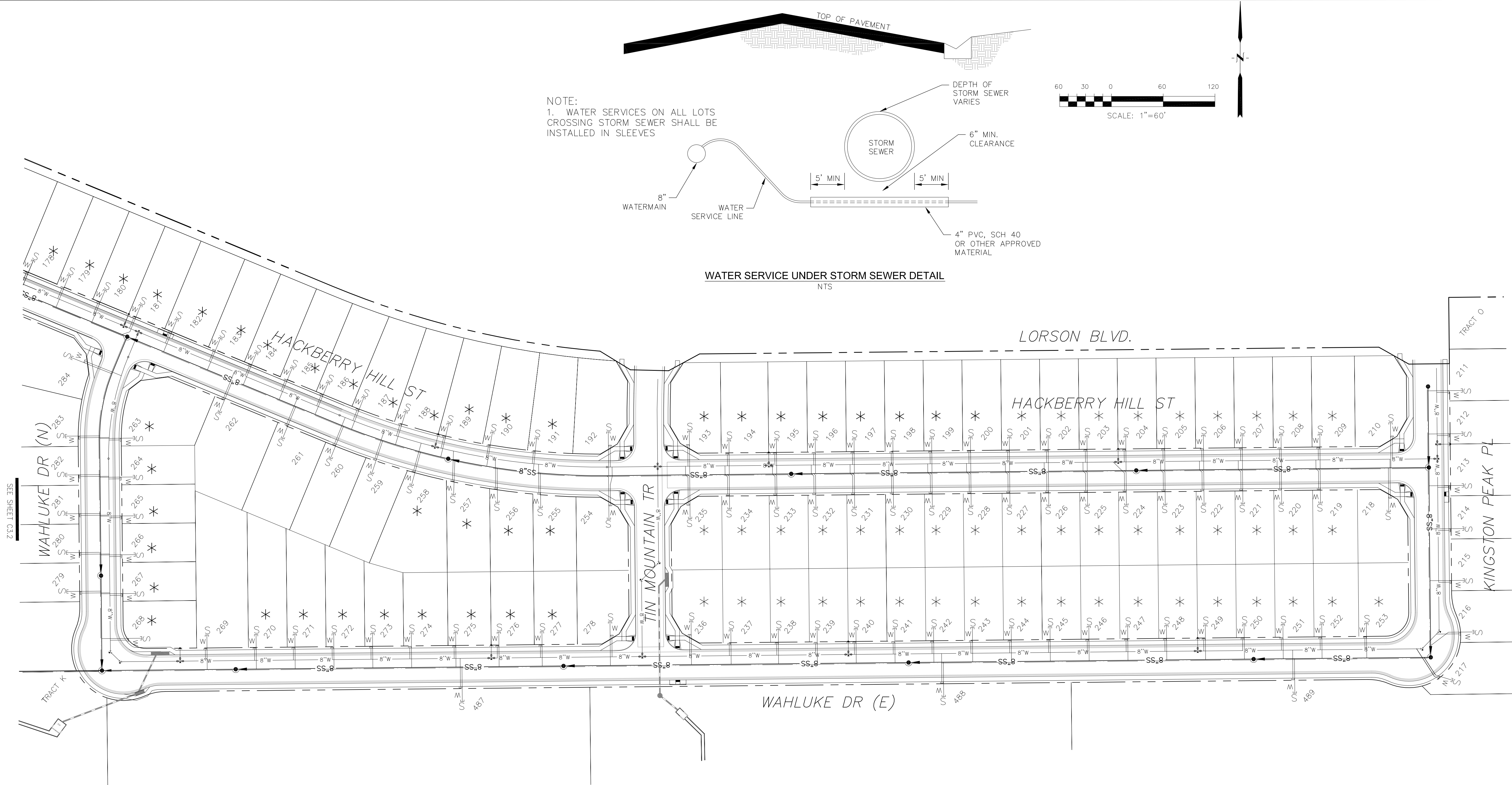
TOTAL SHEETS:

45

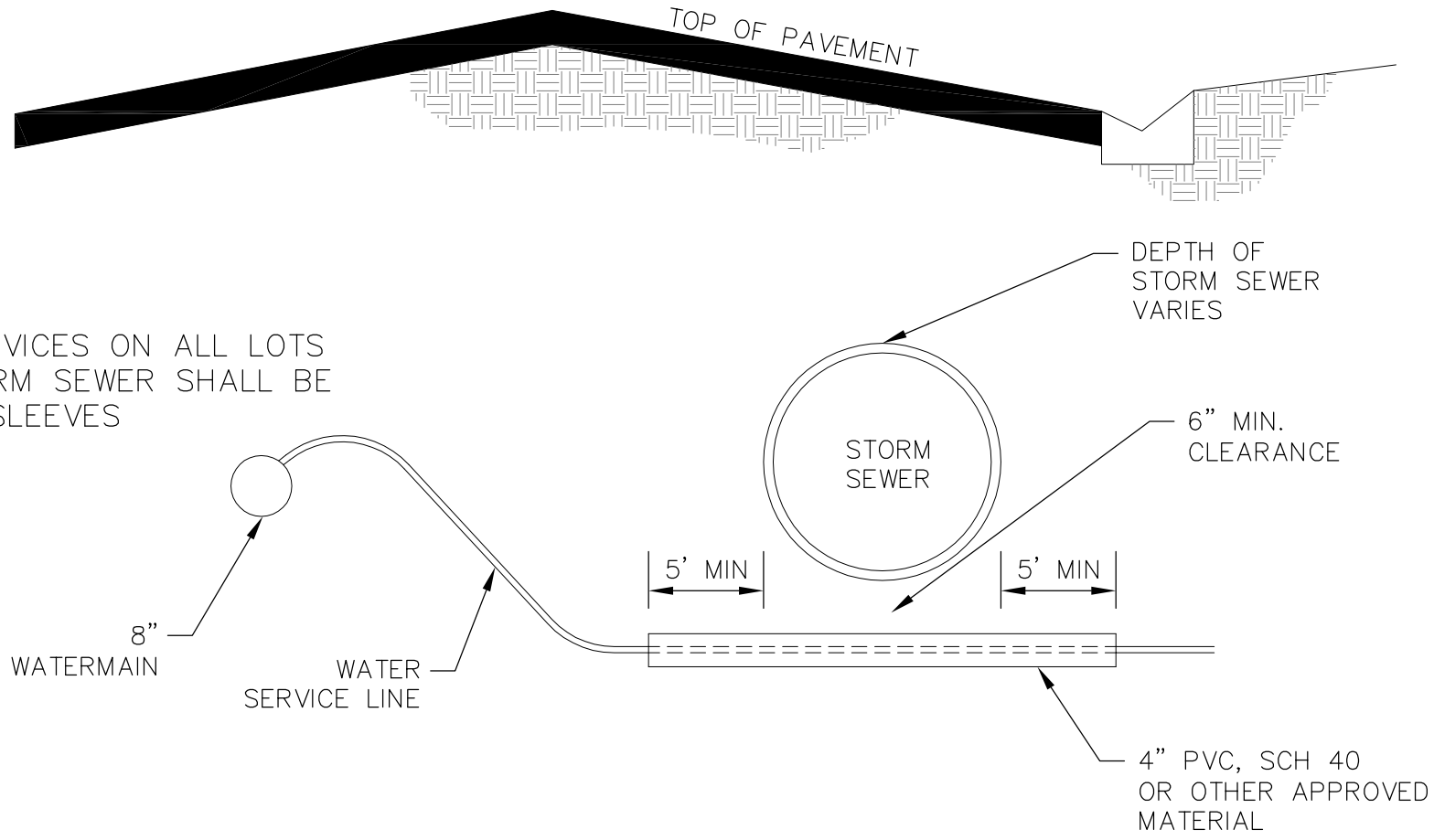
SEE SHEET C2.2



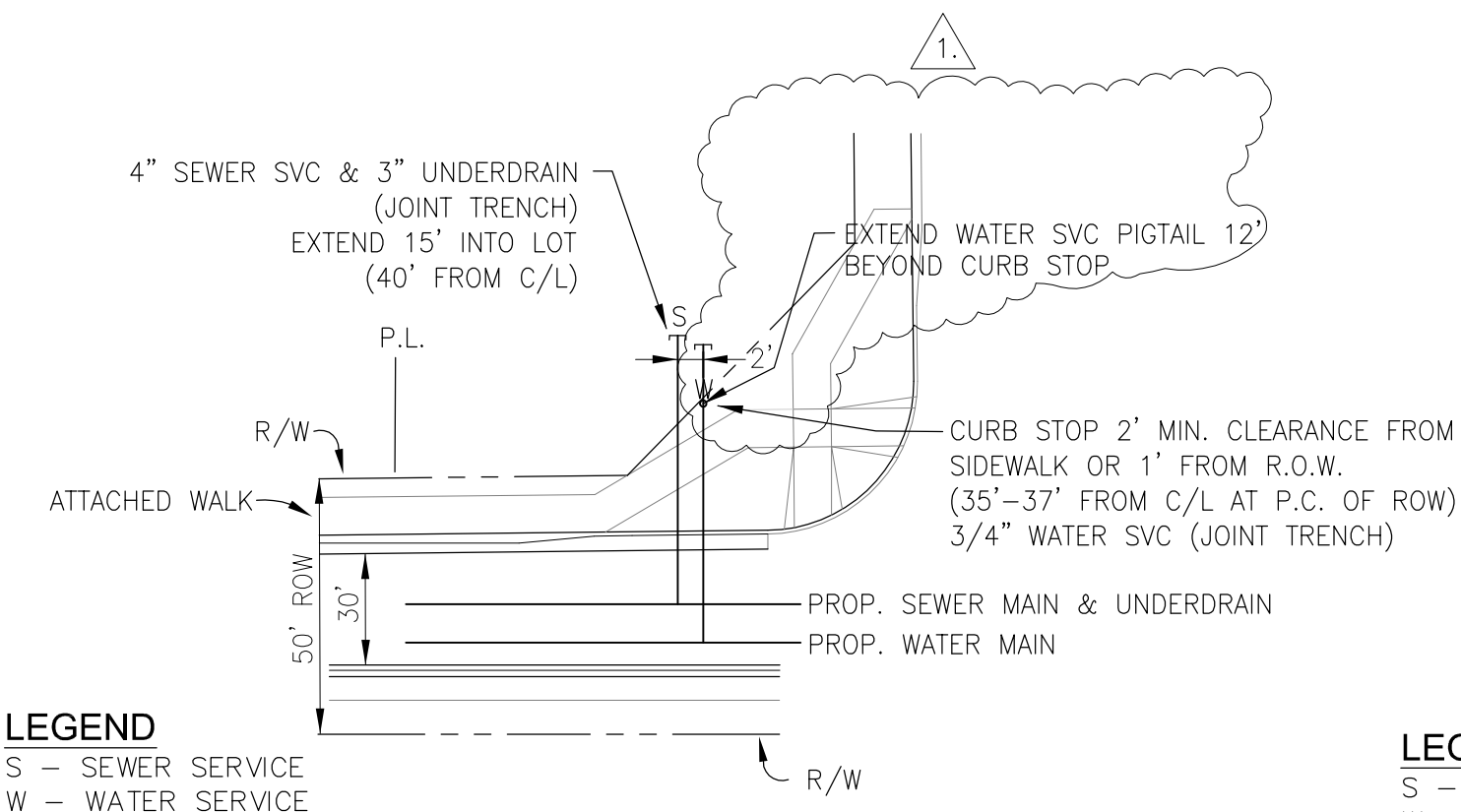
CORE ENGINEERING GROUP 15004 1ST AVENUE S. BURNING WOOD COLORADO 80903 CONTACT: RICHARD L. SCHINDLER, P.E. EMAIL: Rich@ceg.com	
DATE	
DESCRIPTION	
NO.	
DRAWN: RLS DESIGNED: RLS CHECKED: RLS	
PROJECT: HILLSIDE AT LORSON RANCH LORSON, LLC 212 N. WAHSATCH AVE. SUITE 301 COLORADO SPRINGS, COLORADO 80903 (719) 635-3200 CONTACT: JEFF MARK	
PREPARED FOR: LORSON, LLC 212 N. WAHSATCH AVE. SUITE 301 COLORADO SPRINGS, COLORADO 80903 (719) 635-3200 CONTACT: JEFF MARK	
HILLSIDE AT LORSON RANCH HORIZONTAL CONTROL PLAN	
COLORADO REGISTERED PROFESSIONAL ENGINEER 33997 8-1-2022	
DATE: AUG 11, 2022	
PROJECT NO. 100.065	
SHEET NUMBER C2.2	
TOTAL SHEETS: 45	



NOTE:
1. WATER SERVICES ON ALL LOTS
CROSSING STORM SEWER SHALL BE
INSTALLED IN SLEEVES

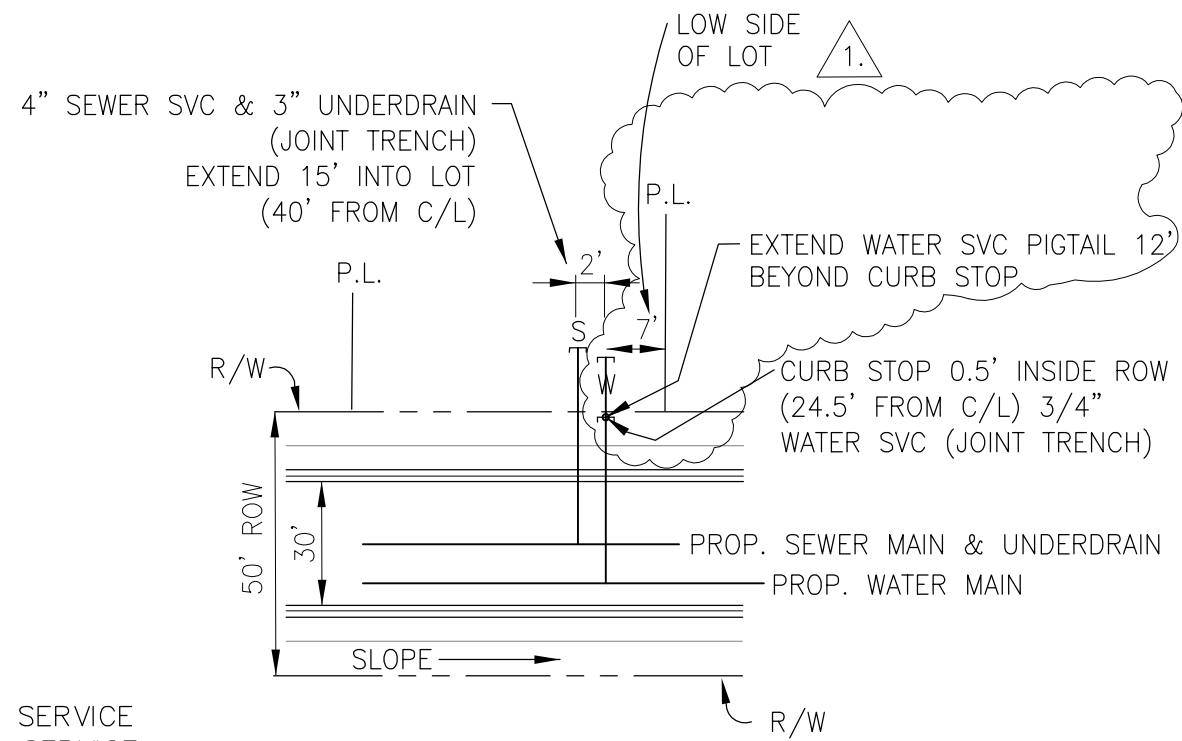


WATER SERVICE UNDER STORM SEWER DETAIL
NTS



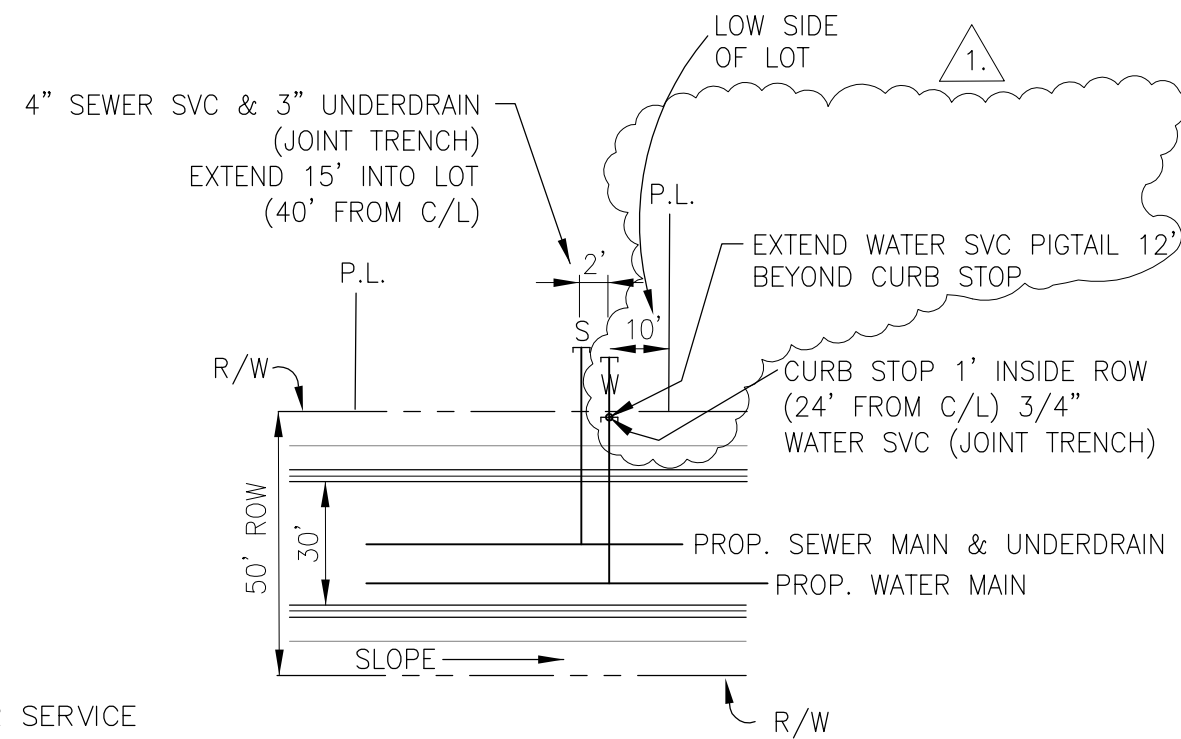
LEGEND
S - SEWER SERVICE
W - WATER SERVICE

TYPICAL CORNER UTILITY SERVICE DETAIL
NTS



LEGEND
S - SEWER SERVICE
W - WATER SERVICE
U - UNDERDRAIN SERVICE

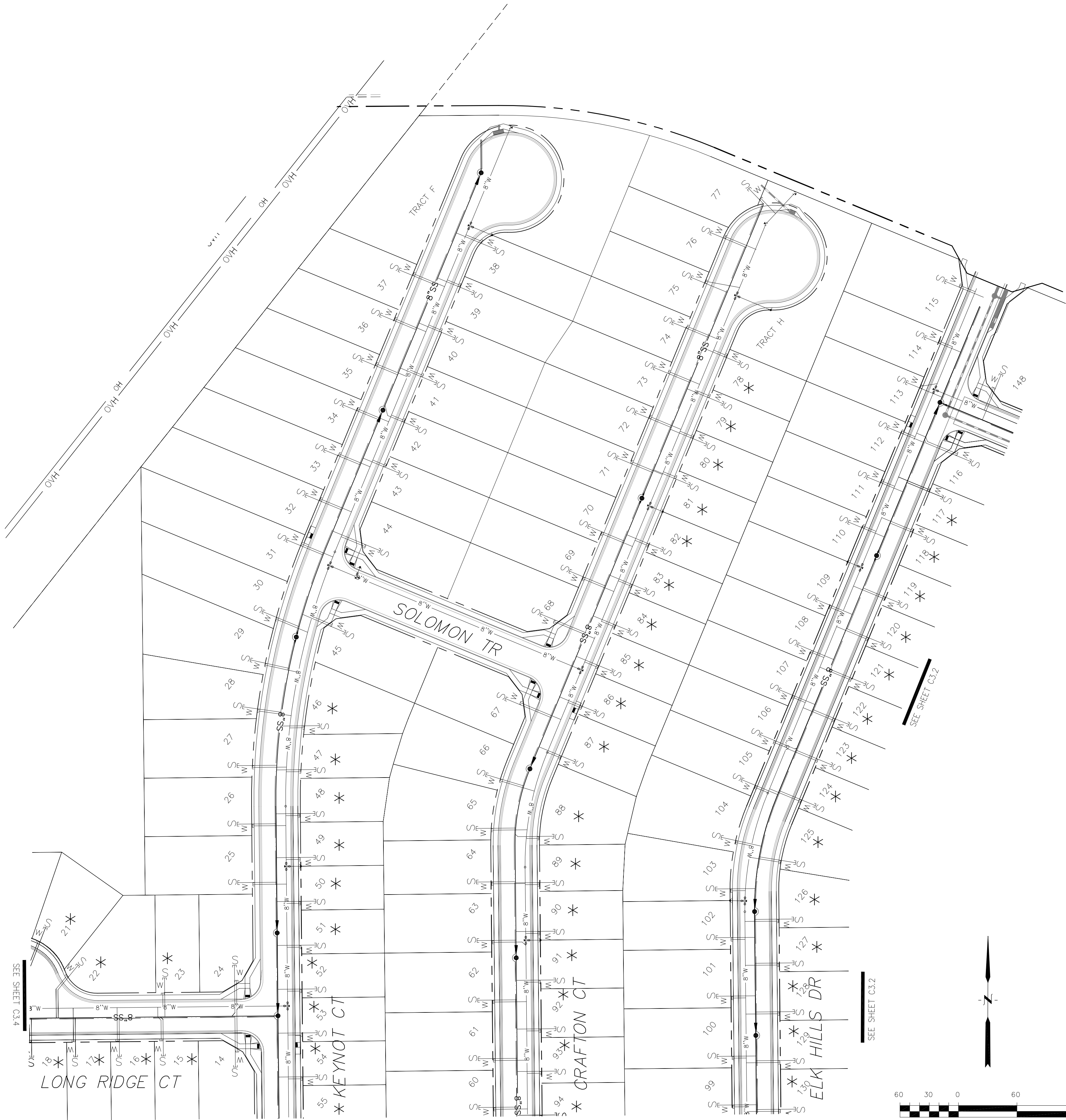
* TYPICAL UTILITY SERVICE DETAIL (35' TO 45' WIDE LOTS)
NTS



LEGEND
S - SEWER SERVICE
W - WATER SERVICE
U - UNDERDRAIN SERVICE

TYPICAL UTILITY SERVICE DETAIL (50'-60' WIDE LOTS)
NTS

CORE ENGINEERING GROUP 15004 1ST AVENUE S. BURNSVILLE, MN 55306 PH: 719.570.1100 CONTACT: RICHARD L. SCHINDLER, P.E. EMAIL: Rich@ceg.com	DATE	
	DESCRIPTION	
	NO.	
	PREPARED FOR: LORSON, LLC 212 N. WAHSATCH AVE, SUITE 301 COLORADO SPRINGS, COLORADO 80903 CONTACT: JEFF MARK	PROJECT: HILLSIDE AT LORSON RANCH LORSON BLVD. & WALLEYE DR. COLORADO SPRINGS, COLORADO
DRAWN: RLS DESIGNED: RLS CHECKED: RLS		
HILLSIDE AT LORSON RANCH UTILITY SERVICES PLAN EAST PORTION		
DATE: AUG 11, 2022		
PROJECT NO. 100.065		
SHEET NUMBER C3.1		
TOTAL SHEETS: 45		



HILLSIDE AT LORSON RANCH
UTILITY SERVICES PLAN
NORTHWEST SECTION



DATE: AUG 11, 2022
PROJECT NO. 100.065
SHEET NUMBER C3.3
TOTAL SHEETS: 45

PROJECT: HILLSIDE AT LORSON RANCH
LORSON, BLVD. WALLEYE DR.
COLORADO SPRINGS, COLORADO

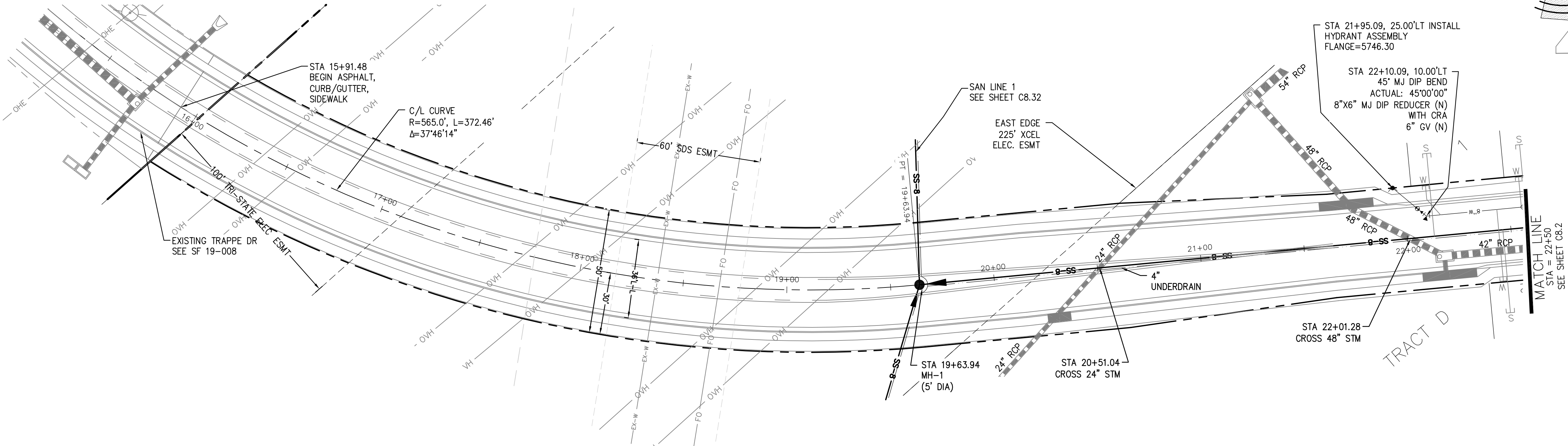
PREPARED FOR: LORSON, LLC
212 N. WAHSATCH AVE, SUITE 301
COLORADO SPRINGS, COLORADO 80903
CONTACT: JEFF MARK

DRAWN: RLS
DESIGNED: RLS
CHECKED: RLS

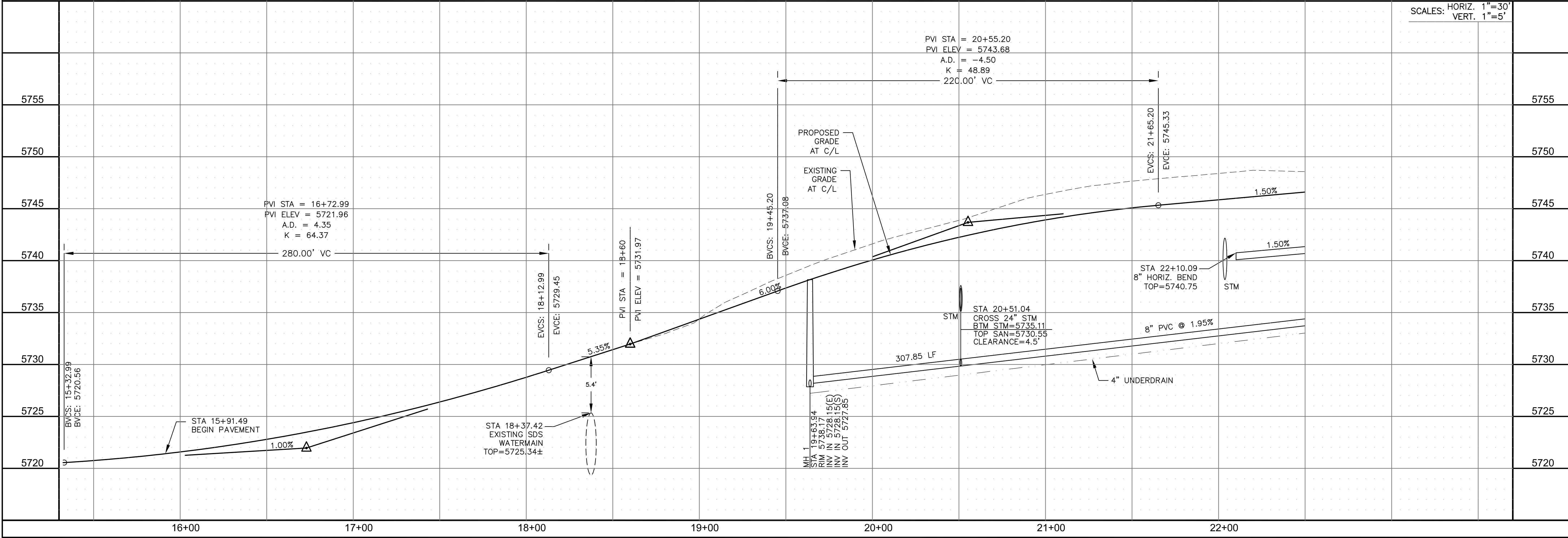
NO. DESCRIPTION DATE

CORE
ENGINEERING GROUP
15004 1ST AVENUE S.
BURNSVILLE, MN 55306
PH: 719.570.1100
CONTACT: RICHARD L. SCHINDLER, P.E.
EMAIL: rich@ceg.com

- NOTES
1. STATIONING IS AT ROADWAY CENTERLINE.
 2. WATERMAIN ELEVATIONS ARE TO TOP UNLESS NOTED OTHERWISE
 3. ALL 8" & 12" WATERMAIN IS PVC, C900.
 4. ALL WATERMAIN FITTINGS ARE MJ DIP
 5. ALL WATERMAIN BENDS & TEES REQUIRE CTRB'S
 6. ALL WATERMAIN LOWERINGS REQUIRE SLEEVES
 7. FIRE HYDRANT ASSEMBLIES INCLUDE A 6" GATE VALVE



TRAPPE DRIVE



CORE

ENGINEERING GROUP

15004 1ST AVENUE S.
BURNING WOOD, CO 80903
CONTACT: RICHARD L. SCHINDLER, P.E.
EMAIL: Rich@ceg.com

DATE

DESCRIPTION

NO.

DRAWN: RLS
DESIGNED: RLS
CHECKED: RLS

PREPARED FOR:
LORSON, LLC
212 N. WAHSATCH AVE. SUITE 301
COLORADO SPRINGS, COLORADO 80903
CONTACT: JEFF MARK

PROJECT:
HILLSIDE AT LORSON RANCH
LORSON BLVD - WALLEYE DR
COLORADO SPRINGS, COLORADO

WTM / SAN

TRAPPE DRIVE

STA 15+91 TO 22+50

DATE:
AUG 11, 2022

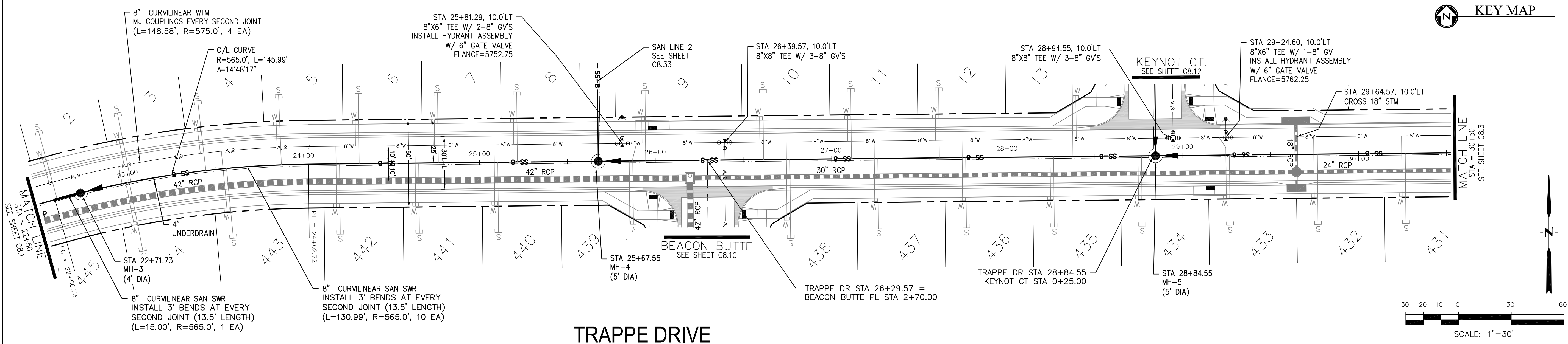
PROJECT NO.
100.065

SHEET NUMBER
C8.1

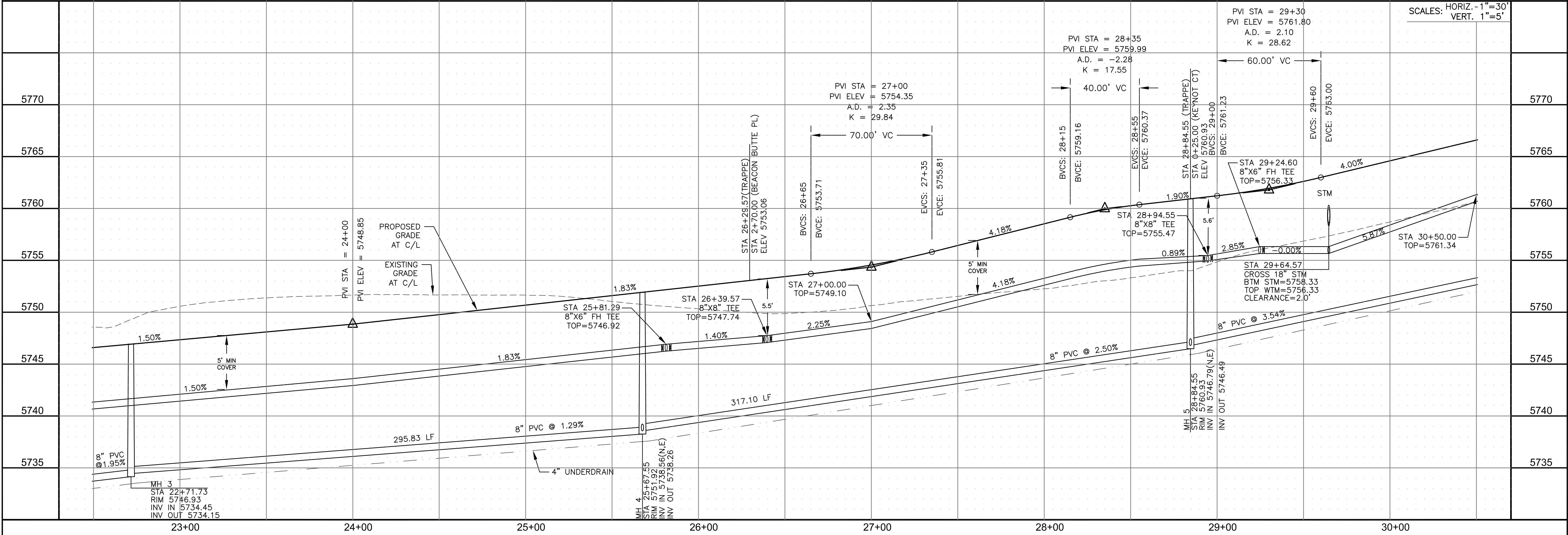
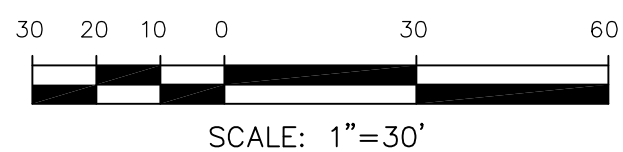
TOTAL SHEETS: 45

NOTES

1. STATIONING IS AT ROADWAY CENTERLINE.
2. WATERMAIN ELEVATIONS ARE TO TOP UNLESS NOTED OTHERWISE
3. ALL 8" & 12" WATERMAIN IS PVC, C900.
4. ALL WATERMAIN FITTINGS ARE MJ DIP
5. ALL WATERMAIN BENDS & TEES REQUIRE CTRB'S
6. ALL WATERMAIN LOWERINGS REQUIRE SLEEVES
7. FIRE HYDRANT ASSEMBLIES INCLUDE A 6" GATE VALVE



TRAPPE DRIVE



CORE
ENGINEERING GROUP
15004 1ST AVENUE S.
BURNING WOOD, CO 80903
CONTACT: RICHARD L. SCHINDLER, P.E.
EMAIL: Rich@ceg.com

DATE: _____
DESCRIPTION: _____
NO.: _____
DRAWN: RLS
DESIGNED: RLS
CHECKED: RLS

PREPARED FOR:
LORSON, LLC
212 N. WAHSATCH AVE. SUITE 301
COLORADO SPRINGS, COLORADO 80903
CONTACT: JEFF MARK

PROJECT:
HILLSIDE AT LORSON RANCH
LORSON BLVD - WALLEYE DR
COLORADO SPRINGS, COLORADO

SCALE: 1"=30'

WTM / SAN
TRAPPE DRIVE
STA 22+50 TO 30+50

DATE:
AUG 11, 2022

PROJECT NO.
100.065

SHEET NUMBER
C8.2

TOTAL SHEETS: 45

DATE:
AUG 11, 2022

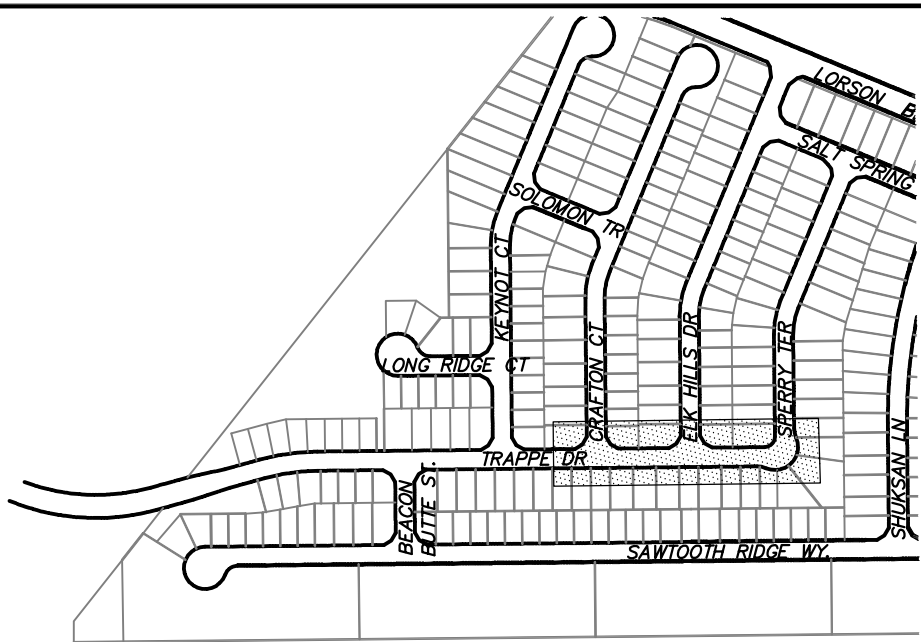
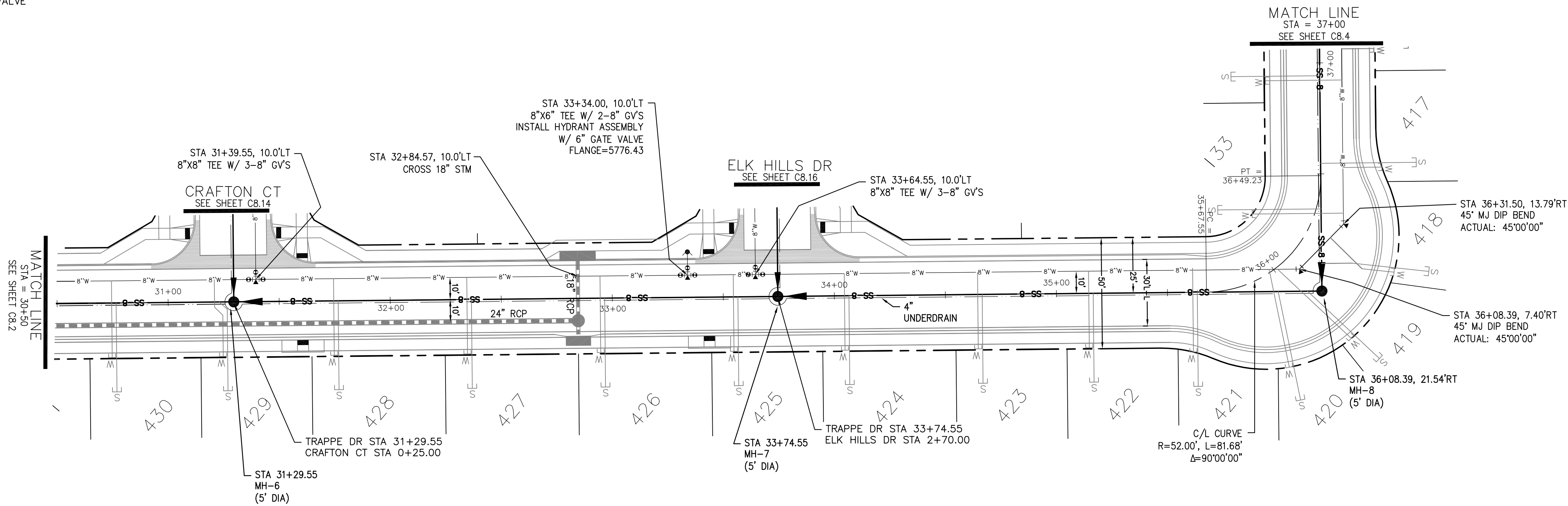
PROJECT NO.
100.065

SHEET NUMBER
C8.2

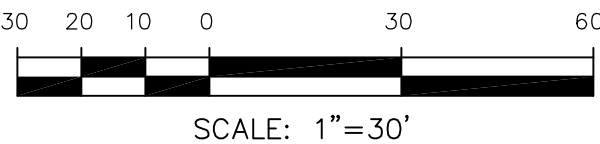
TOTAL SHEETS: 45

NOTES

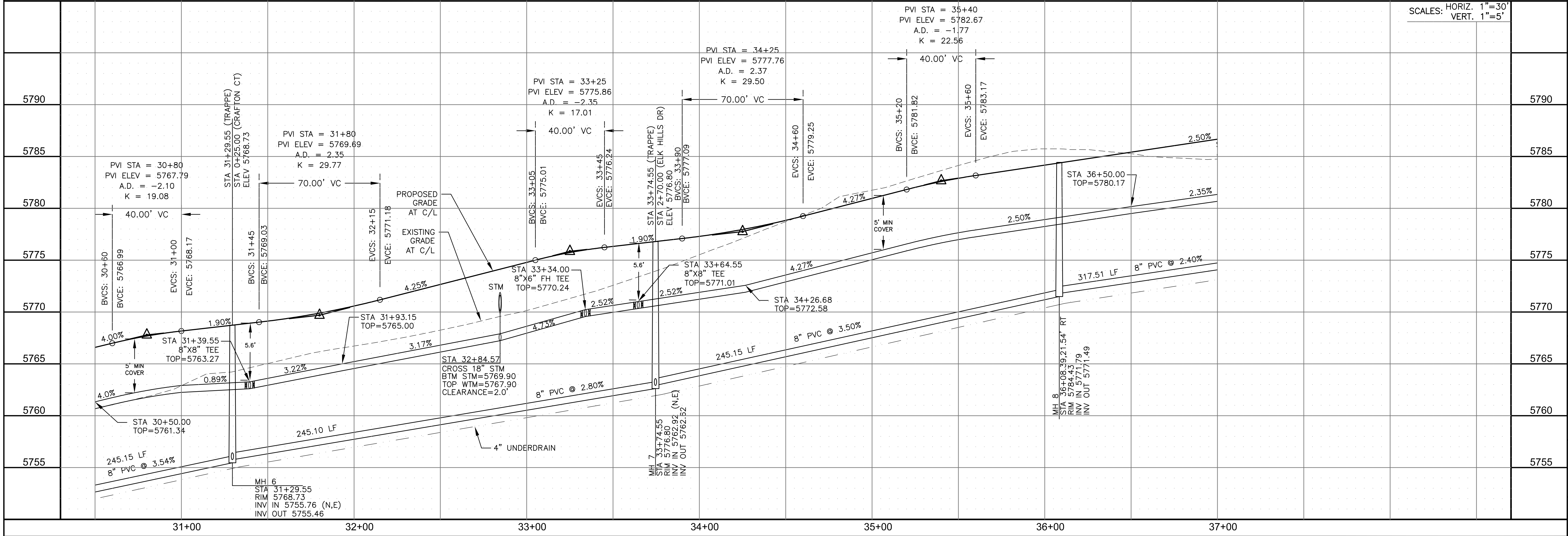
1. STATIONING IS AT ROADWAY CENTERLINE.
2. WATERMAIN ELEVATIONS ARE TO TOP UNLESS NOTED OTHERWISE.
3. ALL 8" & 12" WATERMAIN IS PVC, C900.
4. ALL WATERMAIN FITTINGS ARE MJ DIP.
5. ALL WATERMAIN BENDS & TEES REQUIRE CTRB'S
6. ALL WATERMAIN LOWERINGS REQUIRE SLEEVES
7. FIRE HYDRANT ASSEMBLIES INCLUDE A 6" GATE VALVE



KEY MAP



TRAPPE DRIVE



CORE

ENGINEERING GROUP

15004 1ST AVENUE S.
BURNING WOOD, CO 80903
CONTACT: RICHARD L. SCHINDLER, P.E.
EMAIL: Rich@ceg.com

DATE

DESCRIPTION

NO.

DRAWN: RLS
DESIGNED: RLS
CHECKED: RLS

PREPARED FOR:
LORSON, LLC
212 N. WAHSATCH AVE. SUITE 301
COLORADO SPRINGS, COLORADO 80903
CONTACT: JEFF MARK

PROJECT:

HILLSIDE AT LORSON RANCH
LORSON BLVD - WALLEYE DR
COLORADO SPRINGS, COLORADO

SCALE: 1"=30'
VERT. 1"=5'

WTM / SAN
TRAPPE DRIVE
STA 30+50 TO 37+00

COLORADO REGISTERED PROFESSIONAL ENGINEER
33997
8-1-2022

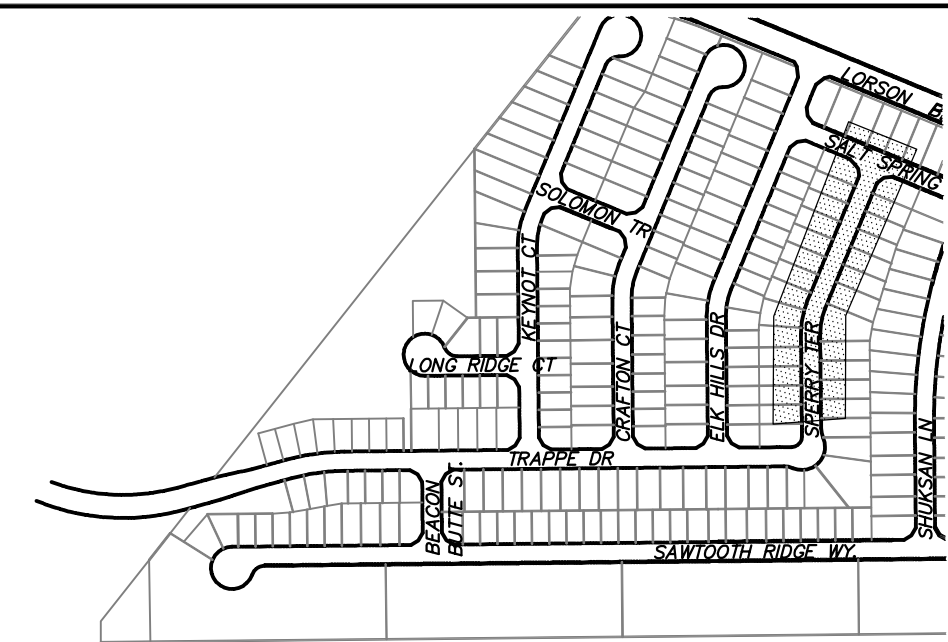
DATE:
AUG 11, 2022

PROJECT NO.
100.065

SHEET NUMBER
C8.3

TOTAL SHEETS: 45

1. STATIONING IS AT ROADWAY CENTERLINE.
2. WATERMAIN ELEVATIONS ARE TO TOP UNLESS NOTED OTHERWISE
3. ALL 8" & 12" WATERMAIN IS PVC, C900.
4. ALL WATERMAIN FITTINGS ARE MJ DIP
5. ALL WATERMAIN BENDS & TEES REQUIRE CTRB'S
6. ALL WATERMAIN LOWERINGS REQUIRE SLEEVES
7. FIRE HYDRANT ASSEMBLIES INCLUDE A 6" GATE VALVE




ION	DATE
PREPARED FOR:	
LORSON, LLC 212 N. WAHSATCH AVE, SUITE 301 COLORADO SPRINGS, COLORADO 80903 (719) 635-3200 CONTACT: JEFF MARK	

[illegible]

DRAWN: RLS
DESIGNED: RLS
CHECKED: RLS

WTM / SAN
SPERRY TERRACE
STA 37+00 TO 44+04



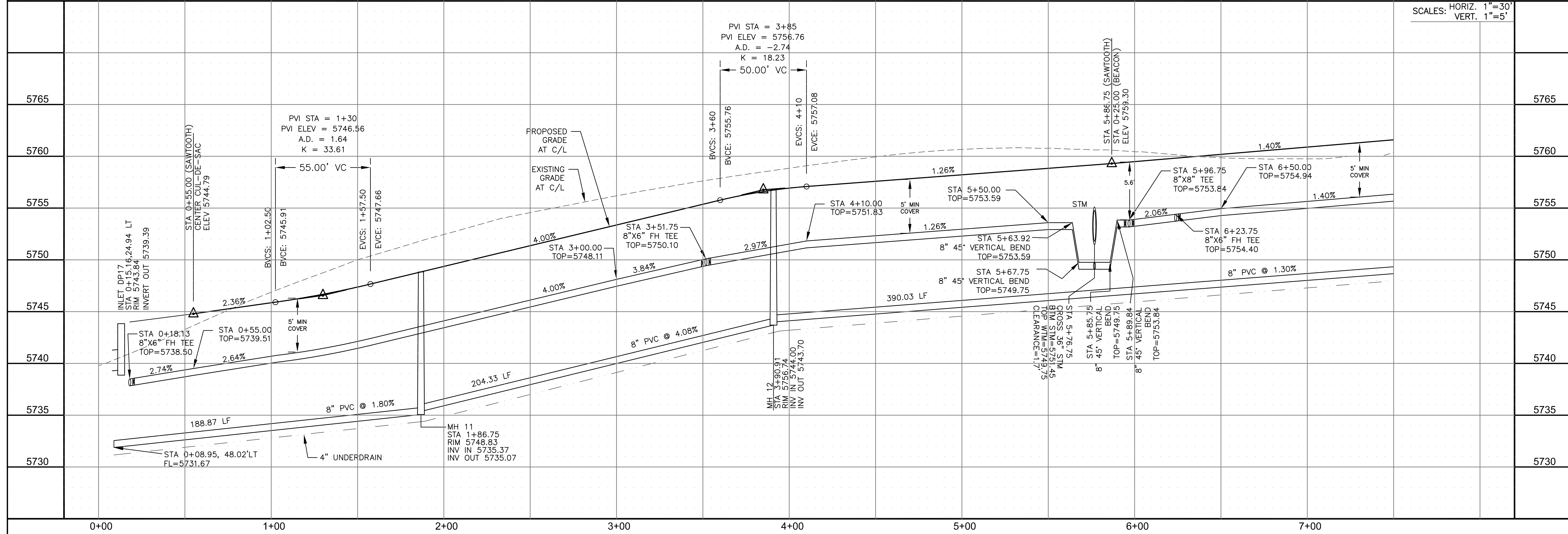
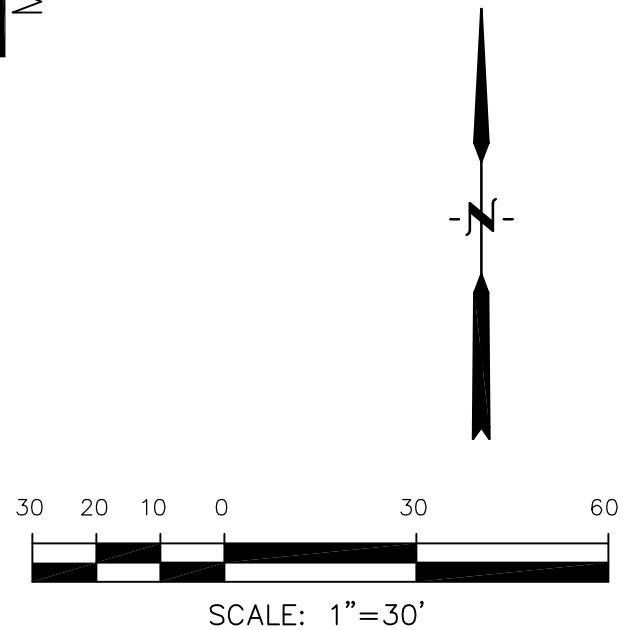
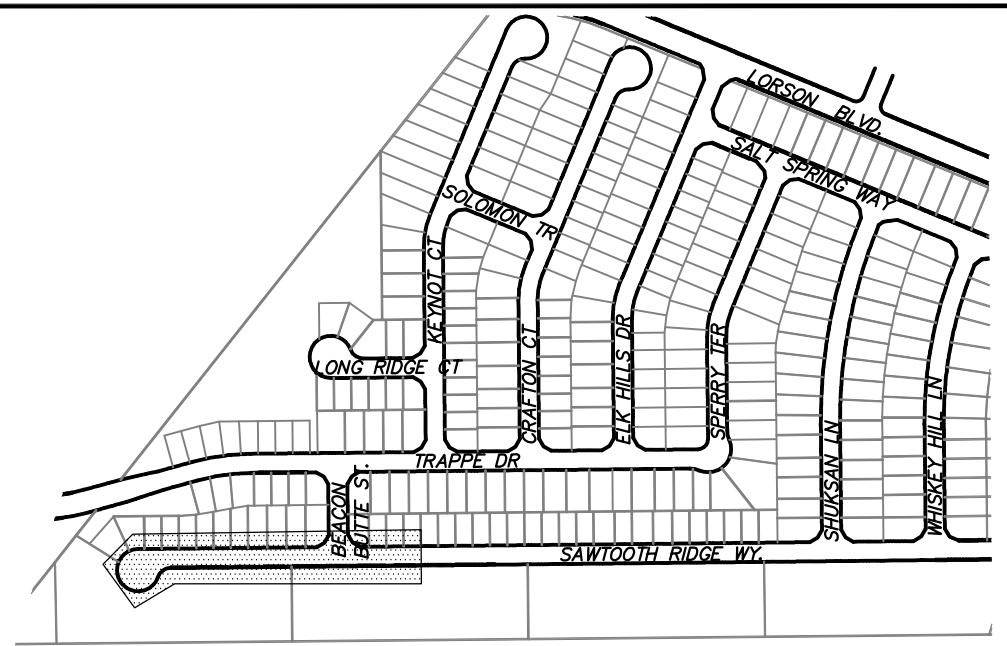
DATE:
AUG 11, 2022

PROJECT NO.
100.065

SHEET NUMBER
C8 4

TOTAL SHEETS: 45

1. STATIONING IS AT ROADWAY CENTERLINE.
2. WATERMAIN ELEVATIONS ARE TO TOP UNLESS NOTED OTHERWISE
3. ALL 8" & 12" WATERMAIN IS PVC, C900.
4. ALL WATERMAIN FITTINGS ARE MJ DIP
5. ALL WATERMAIN BENDS & TEES REQUIRE CTRB'S
6. ALL WATERMAIN LOWERINGS REQUIRE SLEEVES
7. FIRE HYDRANT ASSEMBLIES INCLUDE A 6" GATE VALVE



CORE
ENGINEERING GROUP
15004 1ST AVENUE S.
BURNSVILLE, MN 55306
PH: 719.570.1100
CONTACT: RICHARD L. SCHINDLER, P.E.
EMAIL: Rich@ceg1.com

SON	DATE

PREPARED FOR:

LORSON, LLC
 212 N. WAHSATCH AVE. SUITE 301
 COLORADO SPRINGS, COLORADO 80903
 (719) 635-3200
 CONTACT: JEFF MARK

DESC	

CT: **LLSIDE AT LORSON RANCH**
 LORSON BLVD - WALLEVE DR
 COLORADO SPRINGS, COLORADO

DRAWN: RLS
DESIGNED: RLS
CHECKED: RLS

WTM / SAN
SAWTOOTH RIDGE WAY
STA 0+00 TO 7+50



DATE:
AUG 11, 2022

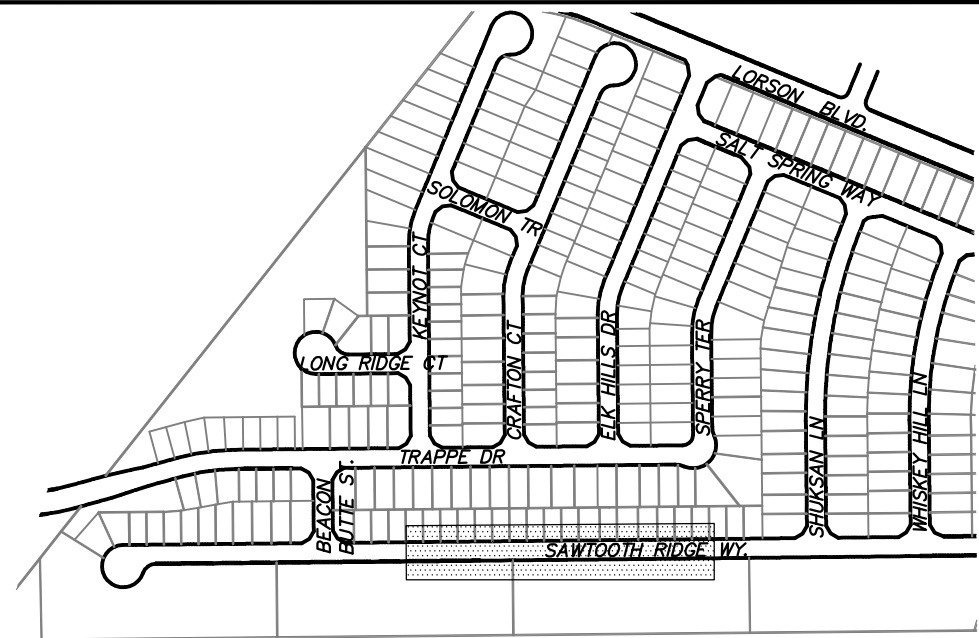
PROJECT NO.
100.065

SHEET NUMBER
C8.5

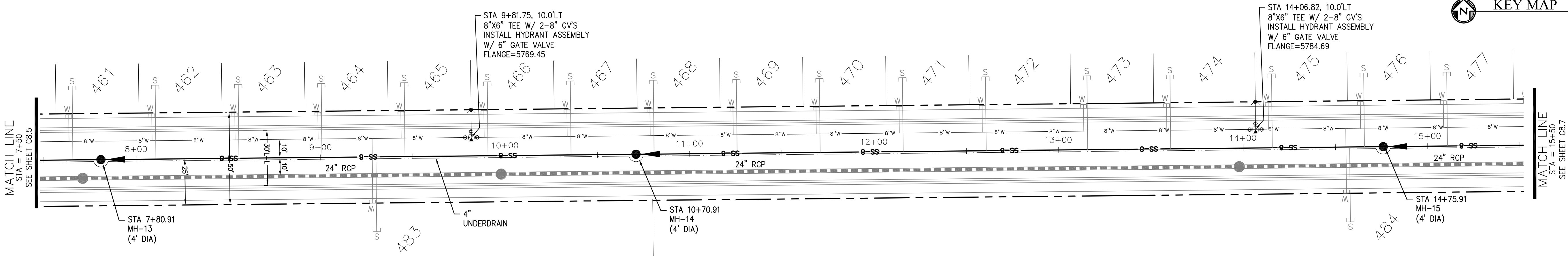
TOTAL SHEETS: 45

NOTES

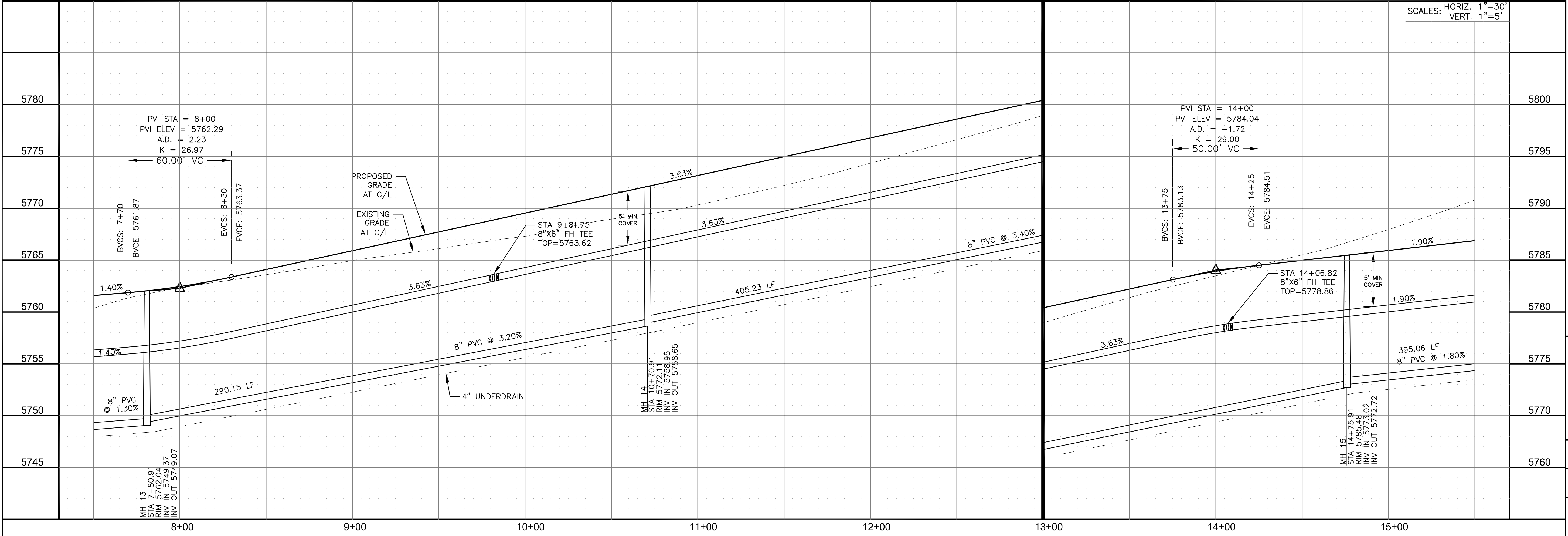
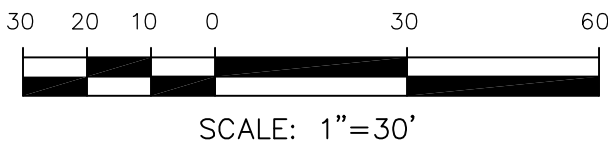
1. STATIONING IS AT ROADWAY CENTERLINE.
2. WATERMAIN ELEVATIONS ARE TO TOP UNLESS NOTED OTHERWISE
3. ALL 8" & 12" WATERMAIN IS PVC, C900.
4. ALL WATERMAIN FITTINGS ARE MJ DIP
5. ALL WATERMAIN BENDS & TEES REQUIRE CTRB'S
6. ALL WATERMAIN LOWERINGS REQUIRE SLEEVES
7. FIRE HYDRANT ASSEMBLIES INCLUDE A 6" GATE VALVE



KEY MAP



SAWTOOTH RIDGE WAY



CORE

ENGINEERING GROUP

15004 1ST AVENUE S.
BURNING WOOD, UT 84306
PHONE: 801.466.1100
CONTACT: RICHARD L. SCHINDLER, P.E.
EMAIL: Rich@ceg.com

DATE

DESCRIPTION

NO.

DRAWN: RLS
DESIGNED: RLS
CHECKED: RLS

PREPARED FOR:
LORSON, LLC
212 N. WAHSATCH AVE. SUITE 301
COLORADO SPRINGS, COLORADO 80903
CONTACT: JEFF MARK

PROJECT:
HILLSIDE AT LORSON RANCH
LORSON BLVD - WALLEYE DR
COLORADO SPRINGS, COLORADO

WTM / SAN

SAWTOOTH RIDGE WAY

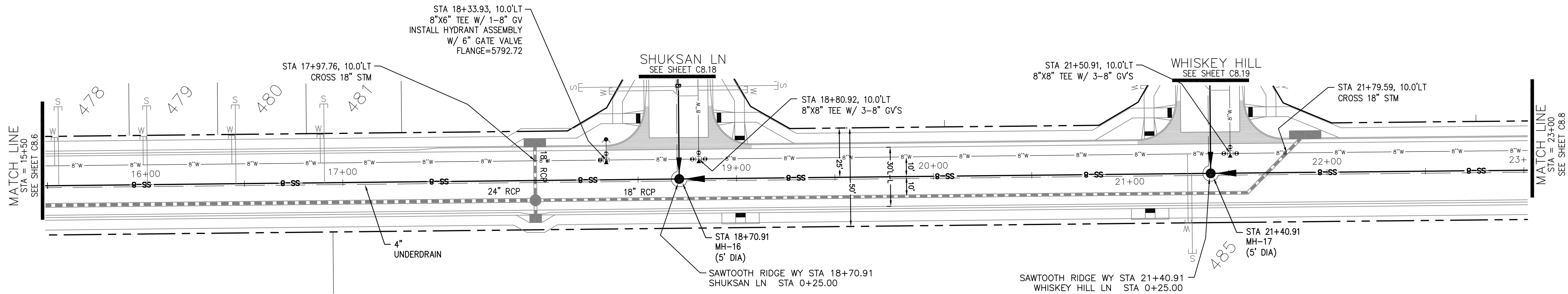
STA 7+50 TO 15+50

DATE:
AUG 11, 2022

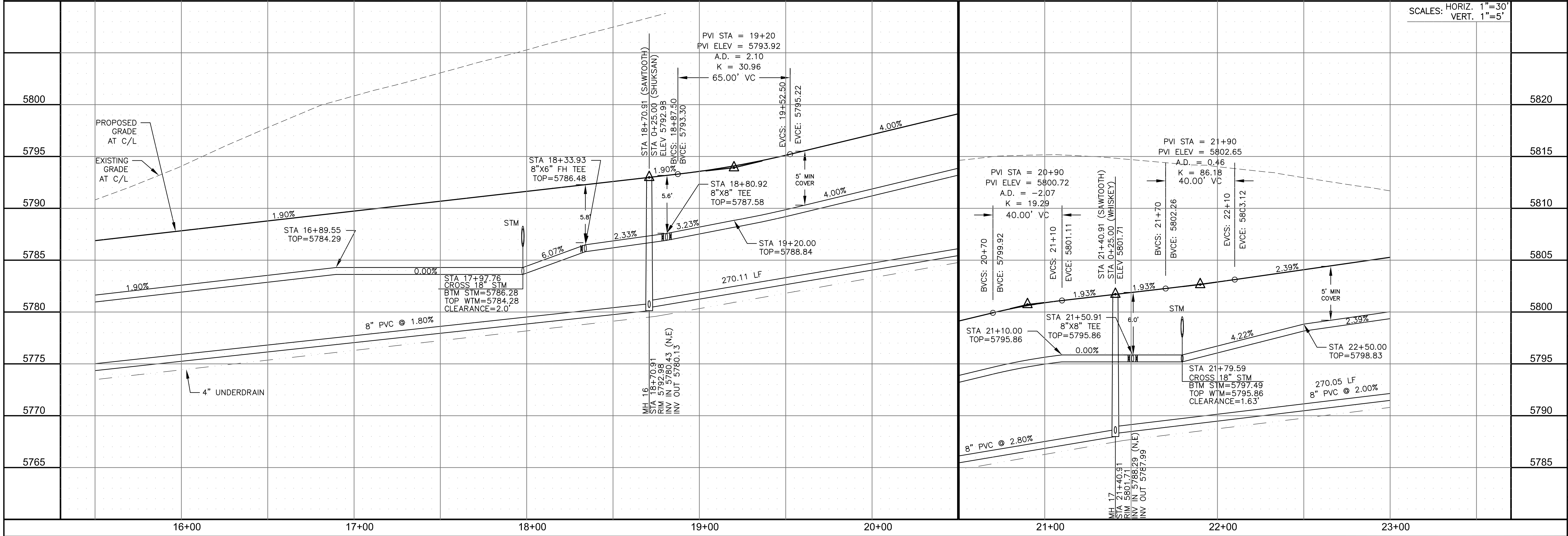
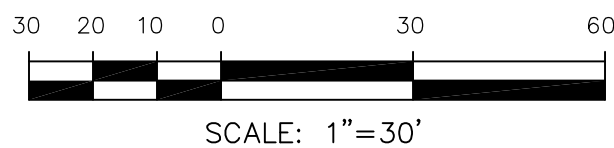
PROJECT NO.
100.065

SHEET NUMBER
C8.6

TOTAL SHEETS: 45



SAWTOOTH RIDGE WAY



CORE

ENGINEERING GROUP

15004 1ST AVENUE S.
BURNING WOOD, CO 80903
CONTACT: RICHARD L. SCHINDLER, P.E.
EMAIL: Rich@ceg.com

DATE

DESCRIPTION

NO.

PREPARED FOR:

LORSON, LLC

212 N. WAHSATCH AVE. SUITE 301
COLORADO SPRINGS, COLORADO 80903
CONTACT: JEFF MARK

PROJECT:

HILLSIDE AT LORSON RANCH

LORSON BLVD - WALLEYE DR
COLORADO SPRINGS, COLORADO

DRAWN:

RLS

DESIGNED:

RLS

CHECKED:

RLS

WTM / SAN

SAWTOOTH RIDGE WAY

STA 15+50 TO 23+00

DATE:
AUG 11, 2022

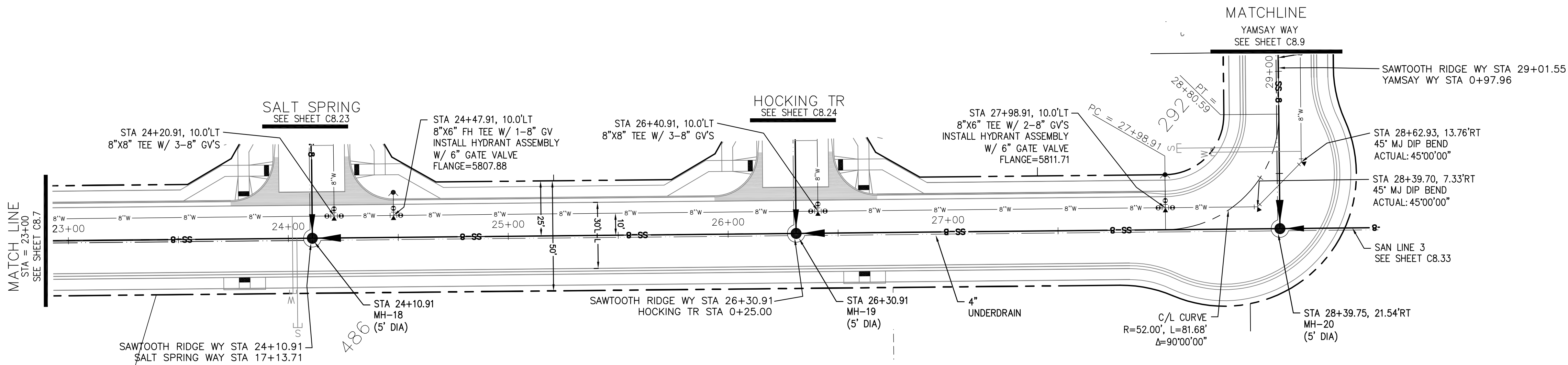
PROJECT NO.
100.065

SHEET NUMBER
C8.7

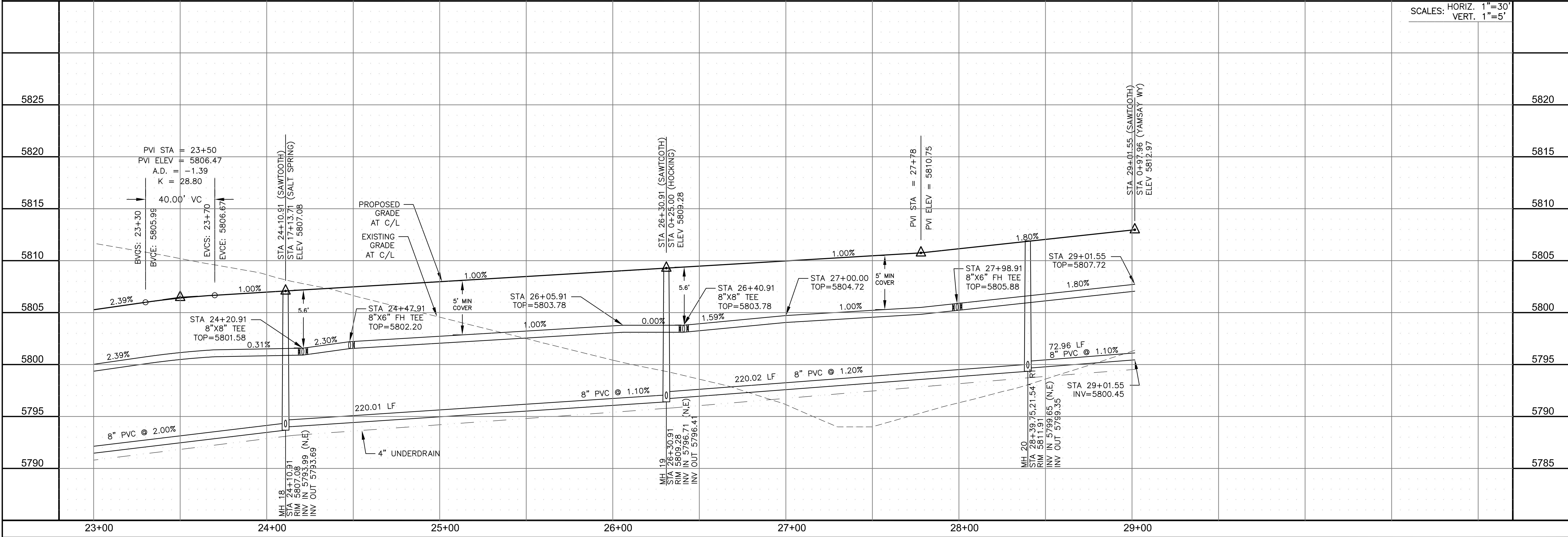
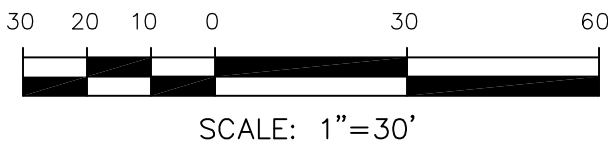
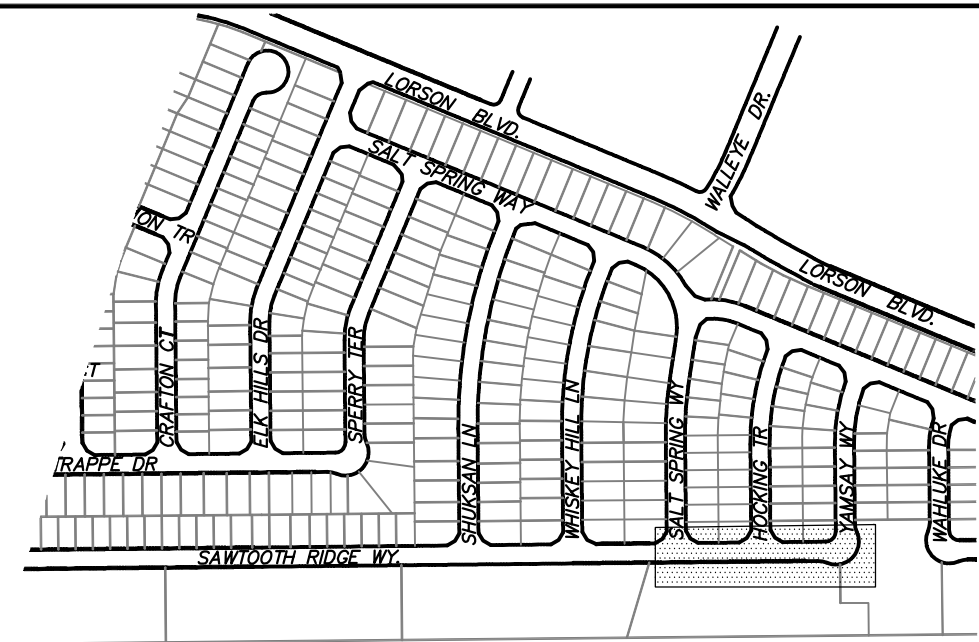
TOTAL SHEETS: 45

NOTES

1. STATIONING IS AT ROADWAY CENTERLINE.
2. WATERMAIN ELEVATIONS ARE TO TOP UNLESS NOTED OTHERWISE
3. ALL 8" & 12" WATERMAIN IS PVC, C900.
4. ALL WATERMAIN FITTINGS ARE MJ DIP
5. ALL WATERMAIN BENDS & TEES REQUIRE CTRB'S
6. ALL WATERMAIN LOWERINGS REQUIRE SLEEVES
7. FIRE HYDRANT ASSEMBLIES INCLUDE A 6" GATE VALVE



SAWTOOTH RIDGE WAY



CORE
ENGINEERING GROUP
15004 1ST AVENUE S.
BURNING WOOD, CO 80903
CONTACT: RICHARD L. SCHINDLER, P.E.
EMAIL: Rich@ceg.com

DATE

DESCRIPTION

NO.

DRAWN: RLS
DESIGNED: RLS
CHECKED: RLS

PREPARED FOR:
LORSON, LLC
212 N. WAHSATCH AVE, SUITE 301
COLORADO SPRINGS, COLORADO 80903
CONTACT: JEFF MARK

PROJECT:
HILLSIDE AT LORSON
RANCH
LORSON BLVD - WALLEYE DR
COLORADO SPRINGS, COLORADO

WTM / SAN
SAWTOOTH RIDGE WAY
STA 23+00 TO 29+01

DATE:
AUG 11, 2022

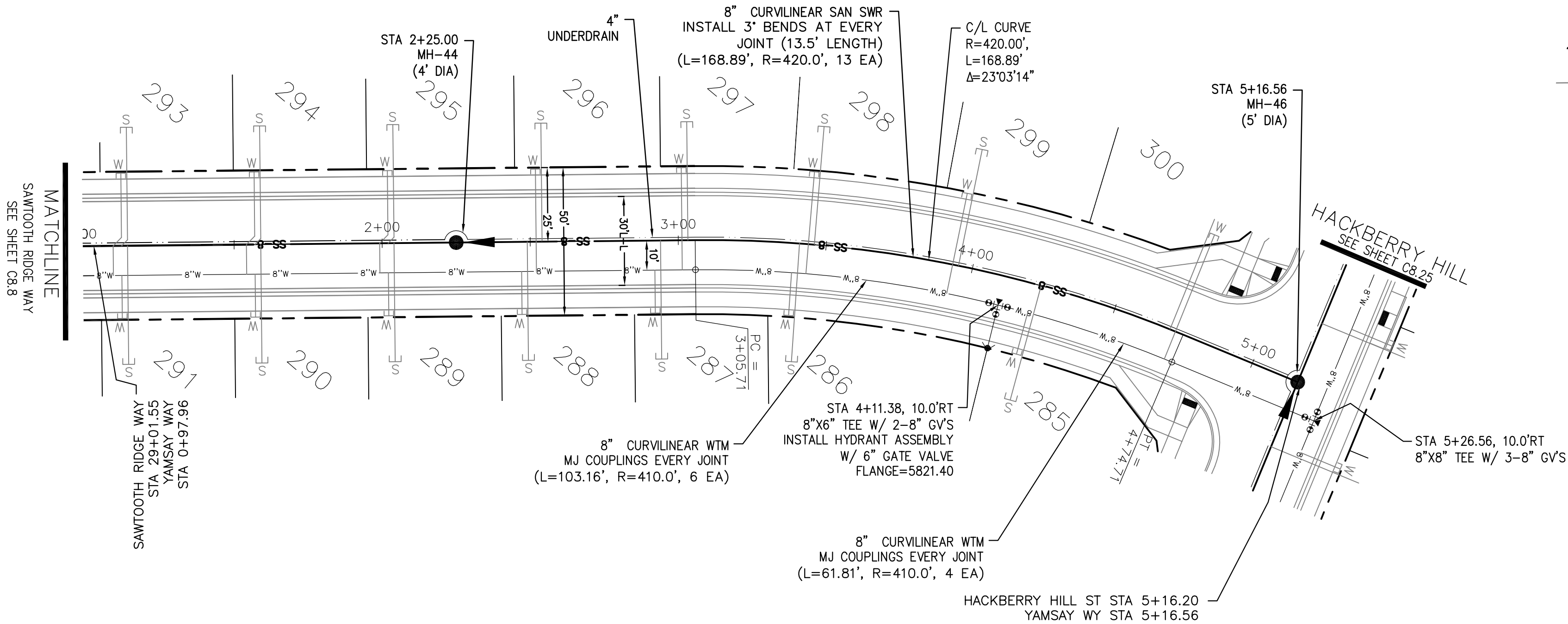
PROJECT NO.
100.065

SHEET NUMBER
C8.8

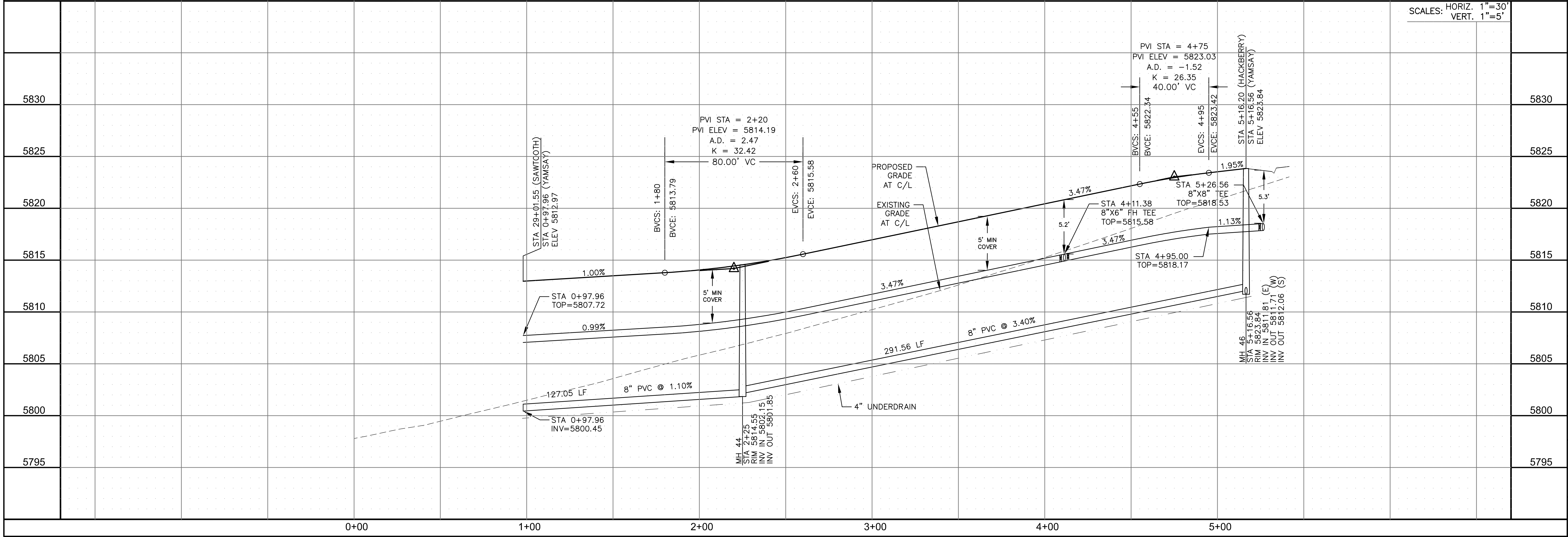
TOTAL SHEETS: 45

NOTES

1. STATIONING IS AT ROADWAY CENTERLINE.
2. WATERMAIN ELEVATIONS ARE TO TOP UNLESS NOTED OTHERWISE
3. ALL 8" & 12" WATERMAIN IS PVC, C900.
4. ALL WATERMAIN FITTINGS ARE MJ DIP
5. ALL WATERMAIN BENDS & TEES REQUIRE CTRB'S
6. ALL WATERMAIN LOWERINGS REQUIRE SLEEVES
7. FIRE HYDRANT ASSEMBLIES INCLUDE A 6" GATE VALVE



YAMSAY WAY



CORE

ENGINEERING GROUP

15004 1ST AVENUE S.
BURNSTOWN, MN 55306
PHONE: 763.276.1100
CONTACT: RICHARD L. SCHINDLER, P.E.
EMAIL: Rich@ceg.com

DATE

DESCRIPTION

NO.

PROJECT NO.

PROJECT

DRAWN: RLS
DESIGNED: RLS
CHECKED: RLS

PREPARED FOR:
LORSON, LLC
212 N. WAHSATCH AVE., SUITE 301
COLORADO SPRINGS, COLORADO 80903
(719) 635-3200
CONTACT: JEFF MARK

PROJECT:

HILLSIDE AT LORSON RANCH
LORSON BLVD - WALLEYE DR
COLORADO SPRINGS, COLORADO

WTM / SAN

YAMSAY WAY

STA 0+97 TO 5+16.56

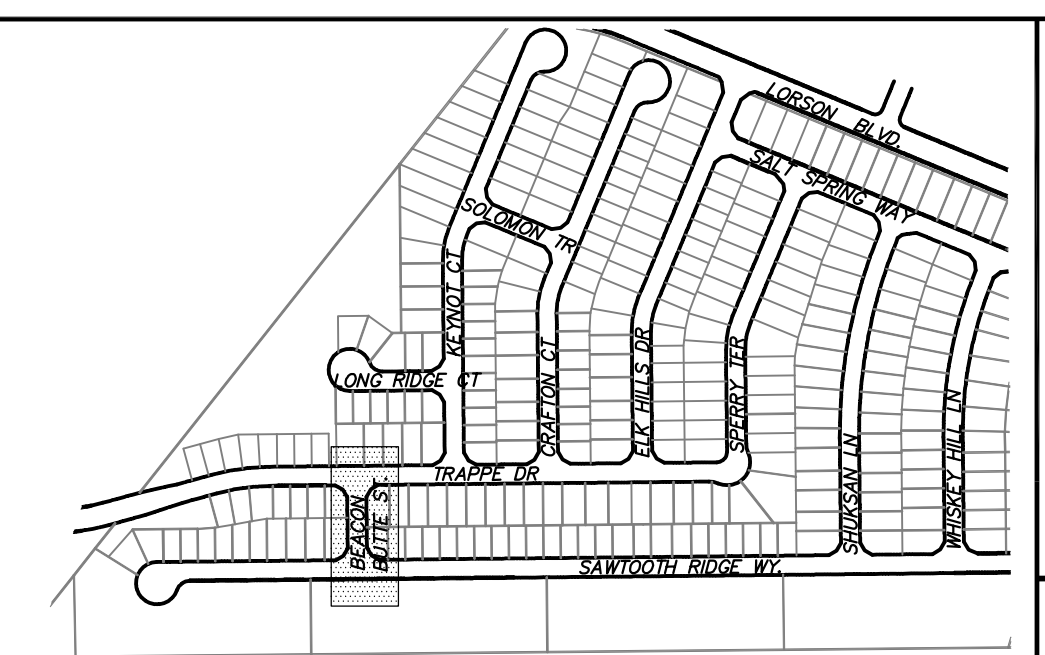
DATE:
AUG 11, 2022

PROJECT NO.
100.065

SHEET NUMBER
C8.9

TOTAL SHEETS: 45

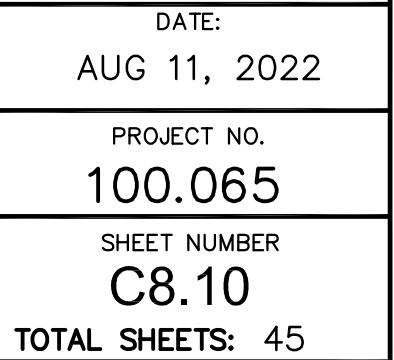
1. STATIONING IS AT ROADWAY CENTERLINE.
2. WATERMAIN ELEVATIONS ARE TO TOP UNLESS NOTED OTHERWISE
3. ALL 8" & 12" WATERMAIN IS PVC, C900.
4. ALL WATERMAIN FITTINGS ARE MJ DIP
5. ALL WATERMAIN BENDS & TEES REQUIRE CTRB'S
6. ALL WATERMAIN LOWERINGS REQUIRE SLEEVES
7. FIRE HYDRANT ASSEMBLIES INCLUDE A 6" GATE VALVE



SCALES: HORIZ. 1"=30'
VERT. 1"=5'

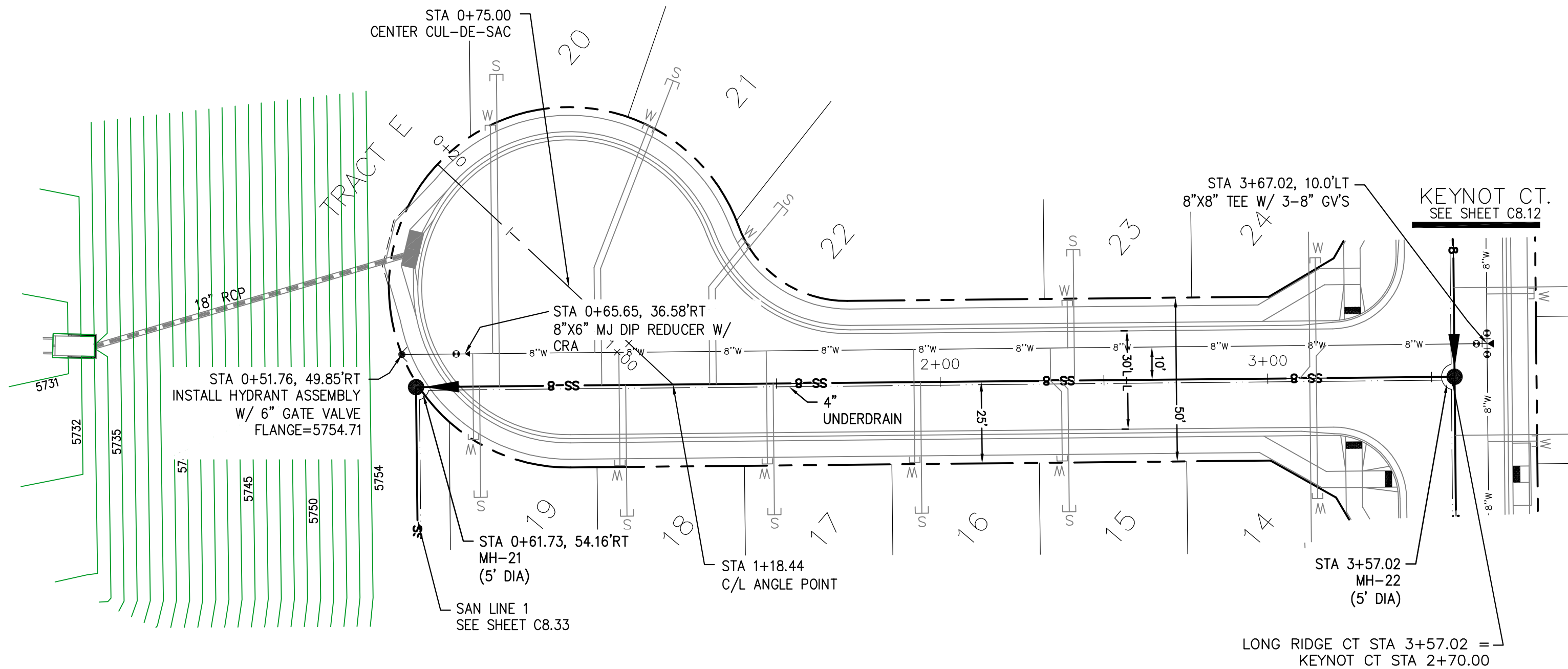


WTM / SAN
ACON BUTTE PLACE
STA 0+00 TO 2+80

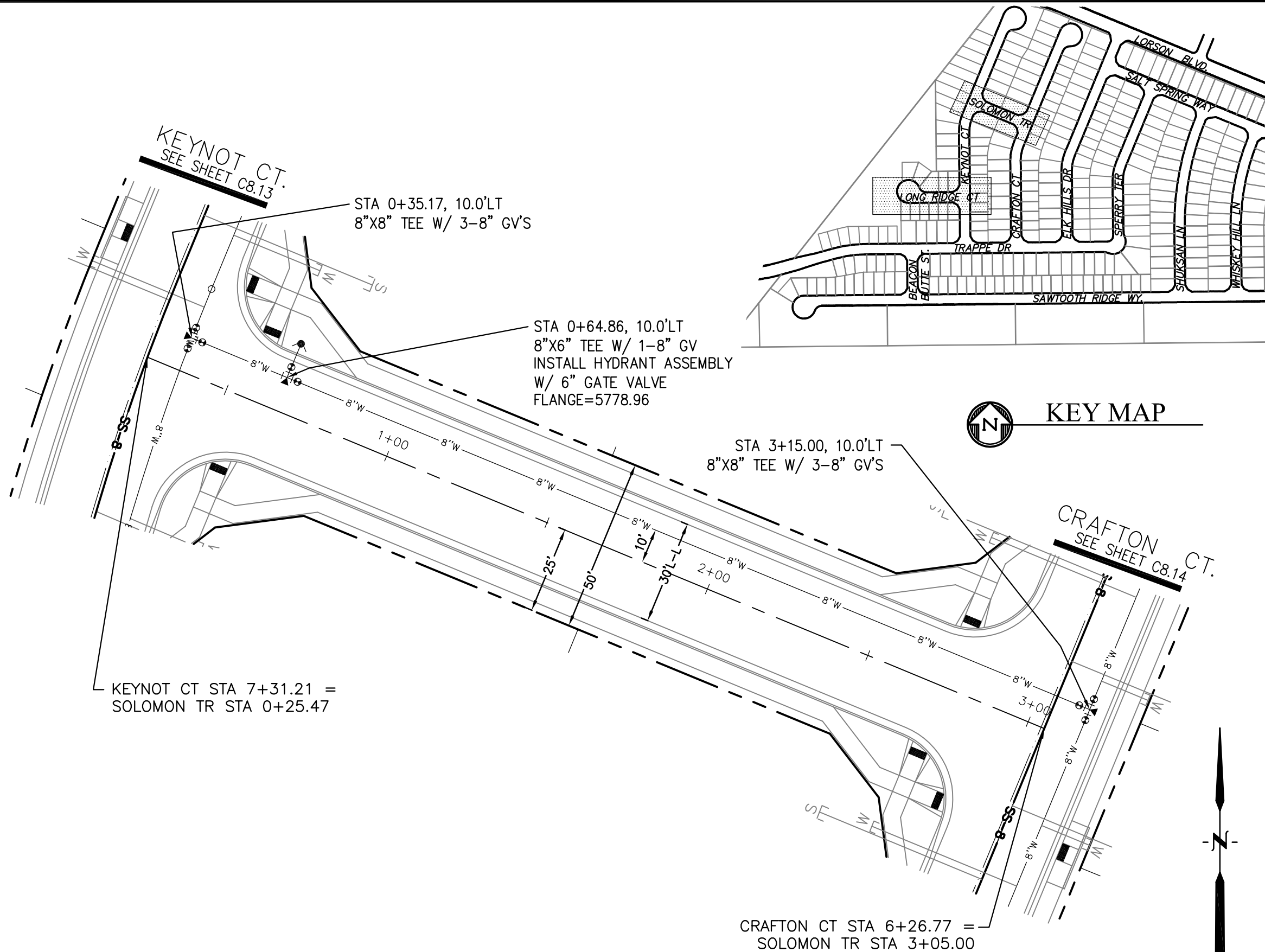


NOTES

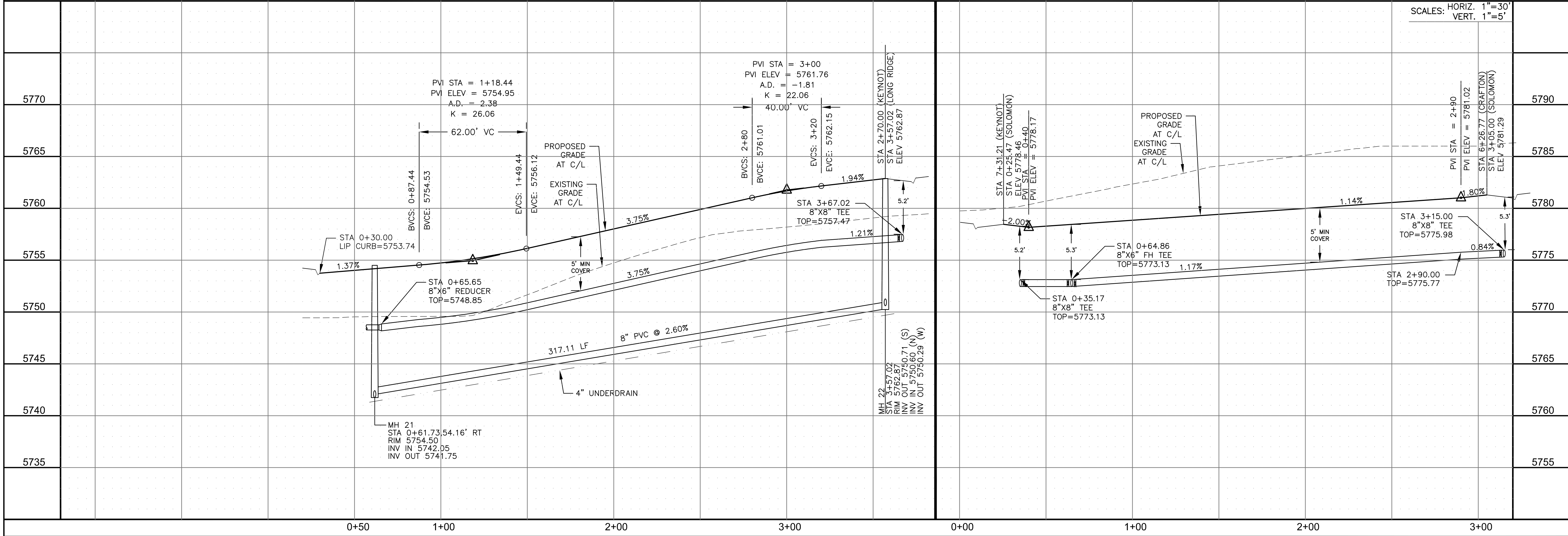
1. STATIONING IS AT ROADWAY CENTERLINE.
2. WATERMAIN ELEVATIONS ARE TO TOP UNLESS NOTED OTHERWISE
3. ALL 8" & 12" WATERMAIN IS PVC, C900.
4. ALL WATERMAIN FITTINGS ARE MJ DIP
5. ALL WATERMAIN BENDS & TEES REQUIRE CTRB'S
6. ALL WATERMAIN LOWERINGS REQUIRE SLEEVES
7. FIRE HYDRANT ASSEMBLIES INCLUDE A 6" GATE VALVE



LONG RIDGE COURT



SOLOMON TRAIL



CORE

ENGINEERING GROUP

15004 1ST AVENUE S.
BURNESVILLE, MO 64405
CONTACT: RICHARD L. SCHINDLER, P.E.
EMAIL: Rich@ceg.com

DATE

DESCRIPTION

NO.

DRAWN: RLS
DESIGNED: RLS
CHECKED: RLS

PREPARED FOR:
LORSON, LLC
212 N. WAHSATCH AVE. SUITE 301
COLORADO SPRINGS, COLORADO 80903
(719) 635-3200
CONTACT: JEFF MARK

PROJECT:

HILLSIDE AT LORSON RANCH
LORSON BLVD - WALLEYE DR
COLORADO SPRINGS, COLORADO

WTM / SAN

LONG RIDGE CT & SOLOMON TR

STA 0+00 TO 3+50

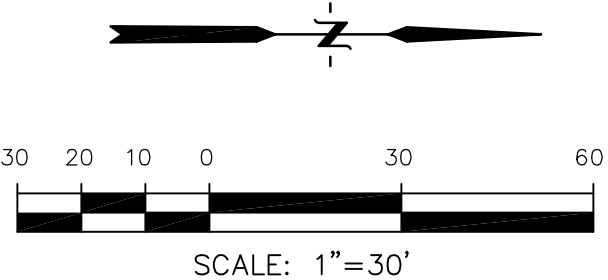
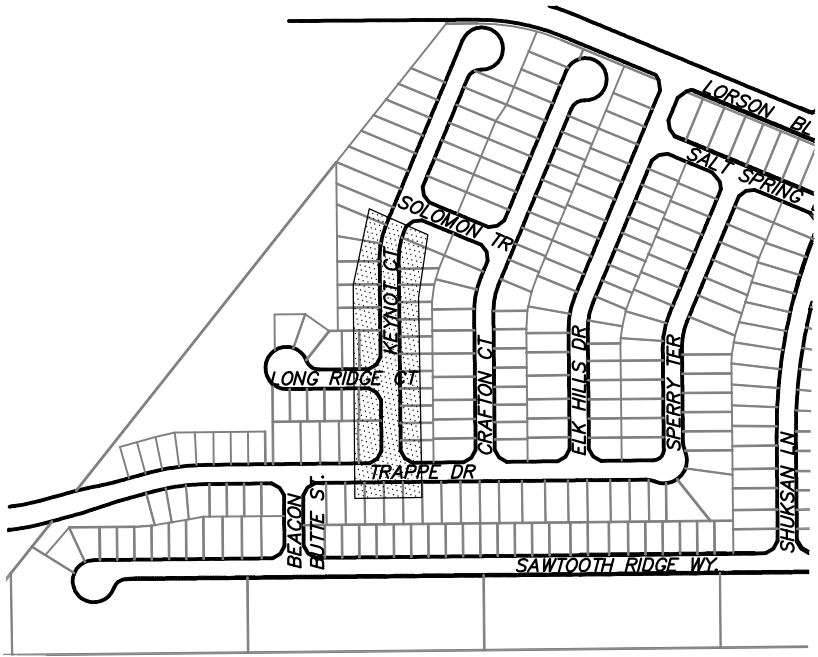
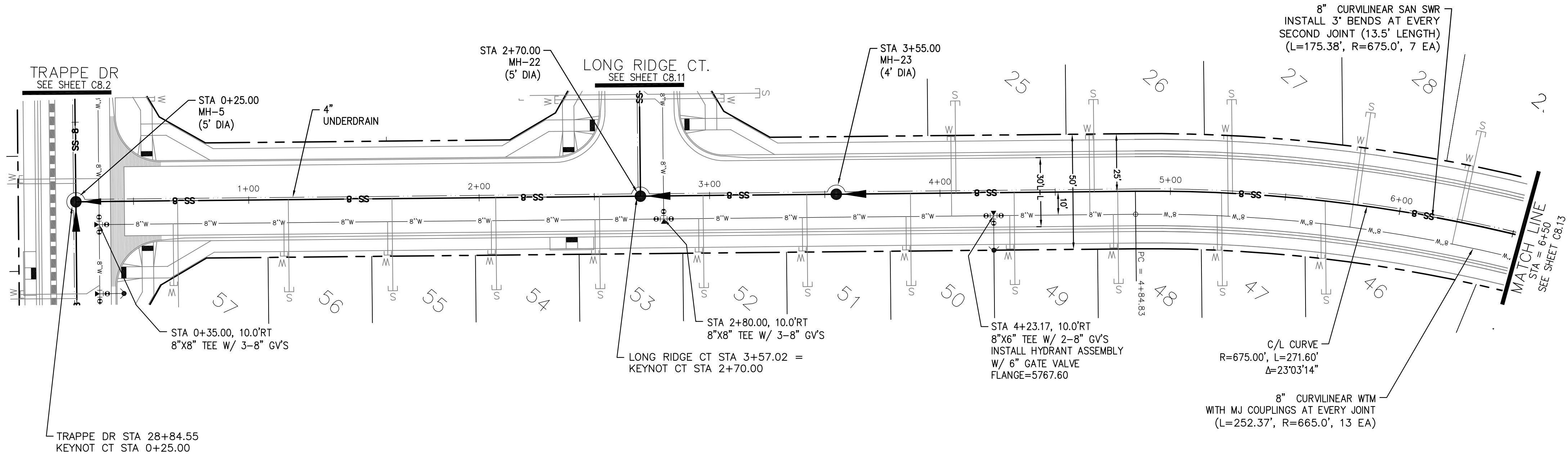
DATE:
AUG 11, 2022

PROJECT NO.
100.065

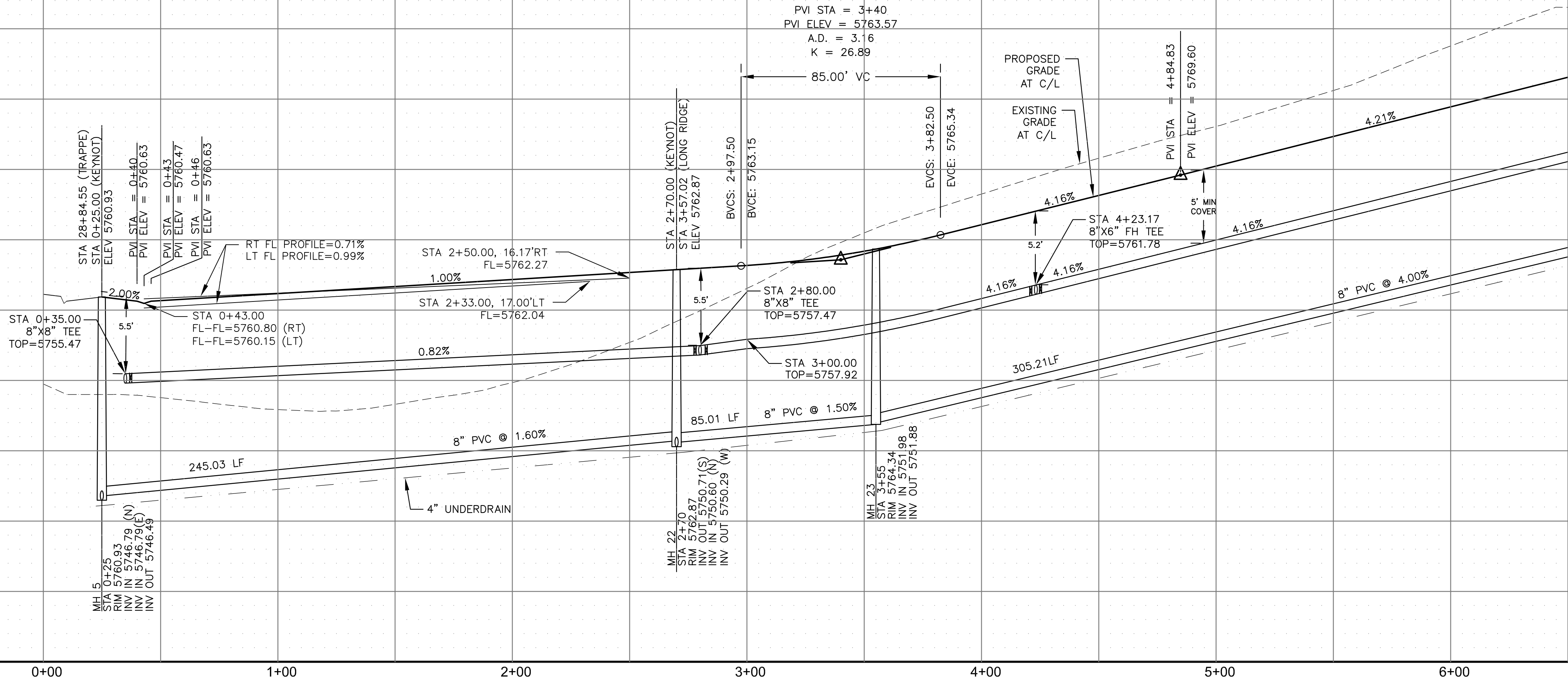
SHEET NUMBER
C8.11

TOTAL SHEETS: 45

- NOTES
1. STATIONING IS AT ROADWAY CENTERLINE.
 2. WATERMAIN ELEVATIONS ARE TO TOP UNLESS NOTED OTHERWISE
 3. ALL 8" & 12" WATERMAIN IS PVC, C900.
 4. ALL WATERMAIN FITTINGS ARE MJ DIP
 5. ALL WATERMAIN BENDS & TEES REQUIRE CTRB'S
 6. ALL WATERMAIN LOWERINGS REQUIRE SLEEVES
 7. FIRE HYDRANT ASSEMBLIES INCLUDE A 6" GATE VALVE



KEYNOT COURT



SCALES: HORIZ. 1"=30'
VERT. 1"=5'

CORE
ENGINEERING GROUP
15004 1ST AVENUE S.
BURNING WOOD, CO 80903
CONTACT: RICHARD L. SCHINDLER, P.E.
EMAIL: Rich@ceg1.com

DATE: _____

DESCRIPTION: _____

NO: _____

DRAWN: RLS
DESIGNED: RLS
CHECKED: RLS

PREPARED FOR:
LORSON, LLC
212 N. WAHSATCH AVE. SUITE 301
COLORADO SPRINGS, COLORADO 80903
CONTACT: JEFF MARK

PROJECT:
HILLSIDE AT LORSON RANCH
LORSON BLVD - WALLEYE DR
COLORADO SPRINGS, COLORADO

WTM / SAN
KEYNOT COURT
STA 0+00 TO 6+50

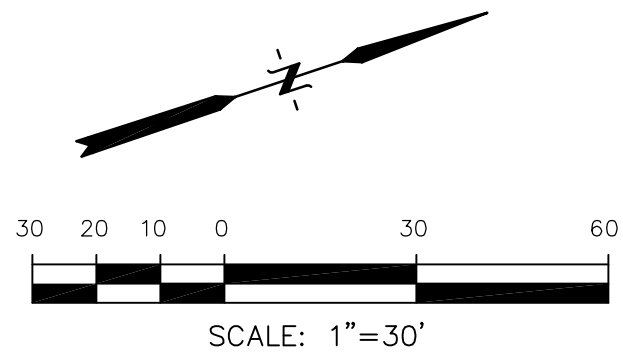
DATE:
AUG 11, 2022

PROJECT NO.
100.065

SHEET NUMBER
C8.12

TOTAL SHEETS: 45

1. STATIONING IS AT ROADWAY CENTERLINE.
2. WATERMAIN ELEVATIONS ARE TO TOP UNLESS NOTED OTHERWISE
3. ALL 8" & 12" WATERMAIN IS PVC, C900.
4. ALL WATERMAIN FITTINGS ARE MJ DIP
5. ALL WATERMAIN BENDS & TEES REQUIRE CTRB'S
6. ALL WATERMAIN LOWERINGS REQUIRE SLEEVES
7. FIRE HYDRANT ASSEMBLIES INCLUDE A 6" GATE VALVE



SCALES: HORIZ. 1"=30'
VERT. 1"=5'



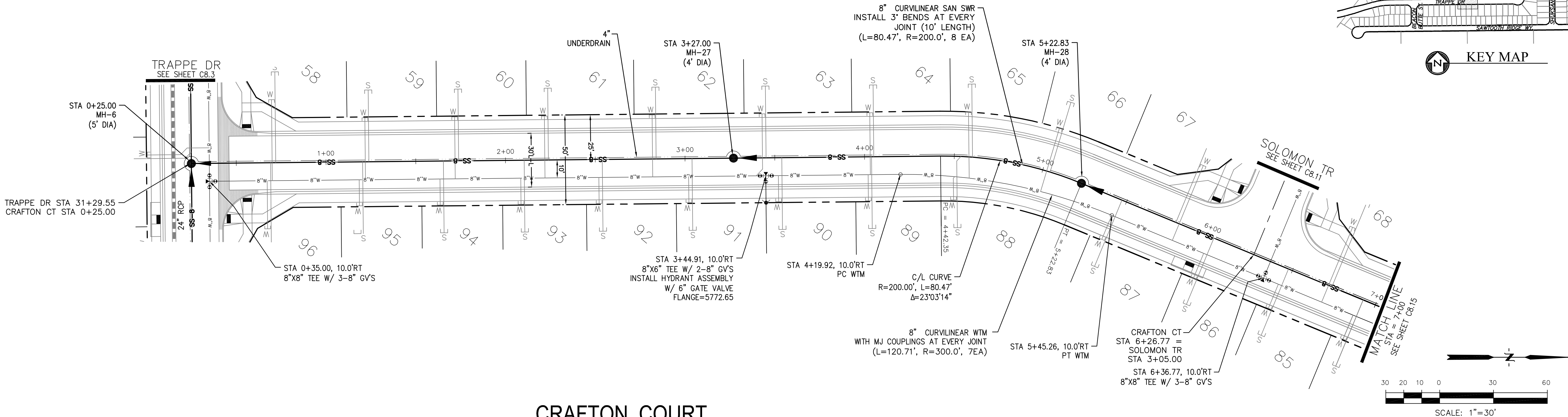
KEYNOT COURT
STA 6+50 TO 12+47



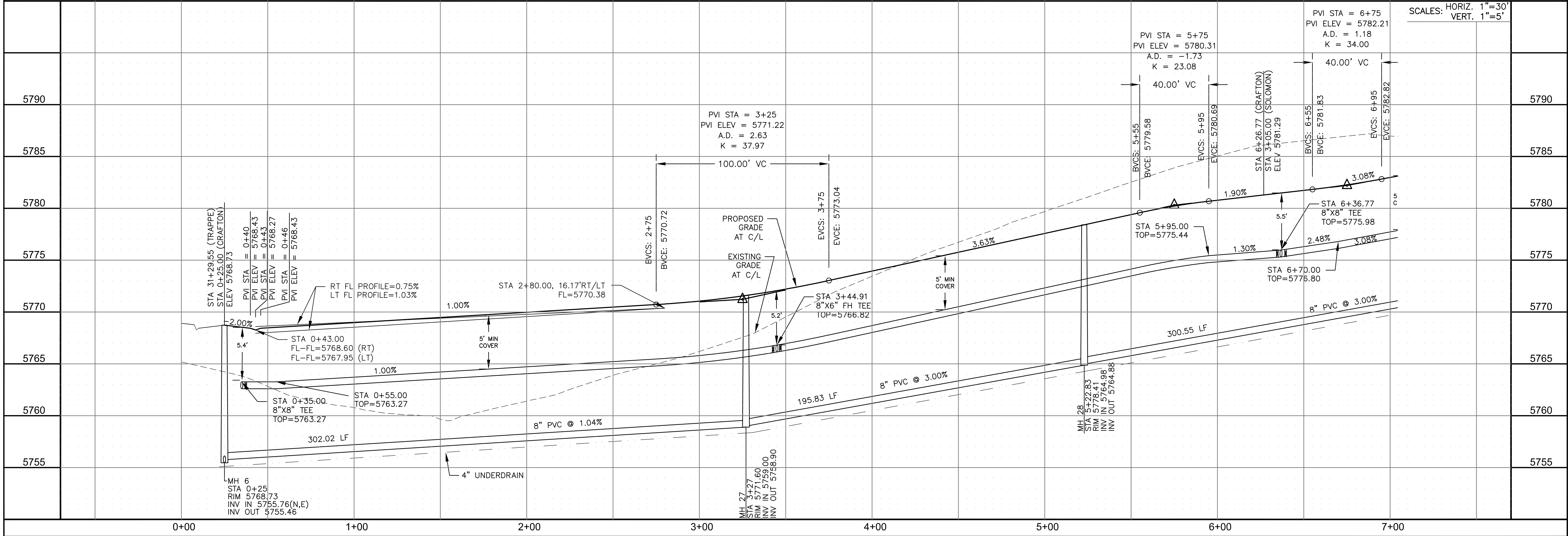
DATE: AUG 11, 2022
PROJECT NO. 100.065
SHEET NUMBER C8.13
TOTAL SHEETS: 45

NOTES

1. STATIONING IS AT ROADWAY CENTERLINE.
2. WATERMAIN ELEVATIONS ARE TO TOP UNLESS NOTED OTHERWISE
3. ALL 8" & 12" WATERMAIN IS PVC, C900.
4. ALL WATERMAIN FITTINGS ARE MJ DIP
5. ALL WATERMAIN BENDS & TEES REQUIRE CTRB'S
6. ALL WATERMAIN LOWERINGS REQUIRE SLEEVES
7. FIRE HYDRANT ASSEMBLIES INCLUDE A 6" GATE VALVE



CRAFTON COURT



CORE

ENGINEERING GROUP

15004 1ST AVENUE S.
BURNING WOOD, CO 80903
CONTACT: RICHARD L. SCHINDLER, P.E.
EMAIL: Rich@ceg.com

DATE

DESCRIPTION

NO.

DRAWN: RLS
DESIGNED: RLS
CHECKED: RLS

PREPARED FOR:
LORSON, LLC
212 N. WAHSATCH AVE., SUITE 301
COLORADO SPRINGS, COLORADO 80903
CONTACT: JEFF MARK

PROJECT:
HILLSIDE AT LORSON RANCH
LORSON BLVD - WALLEYE DR
COLORADO SPRINGS, COLORADO

WTM / SAN

CRAFTON COURT

STA 0+25 TO 7+00

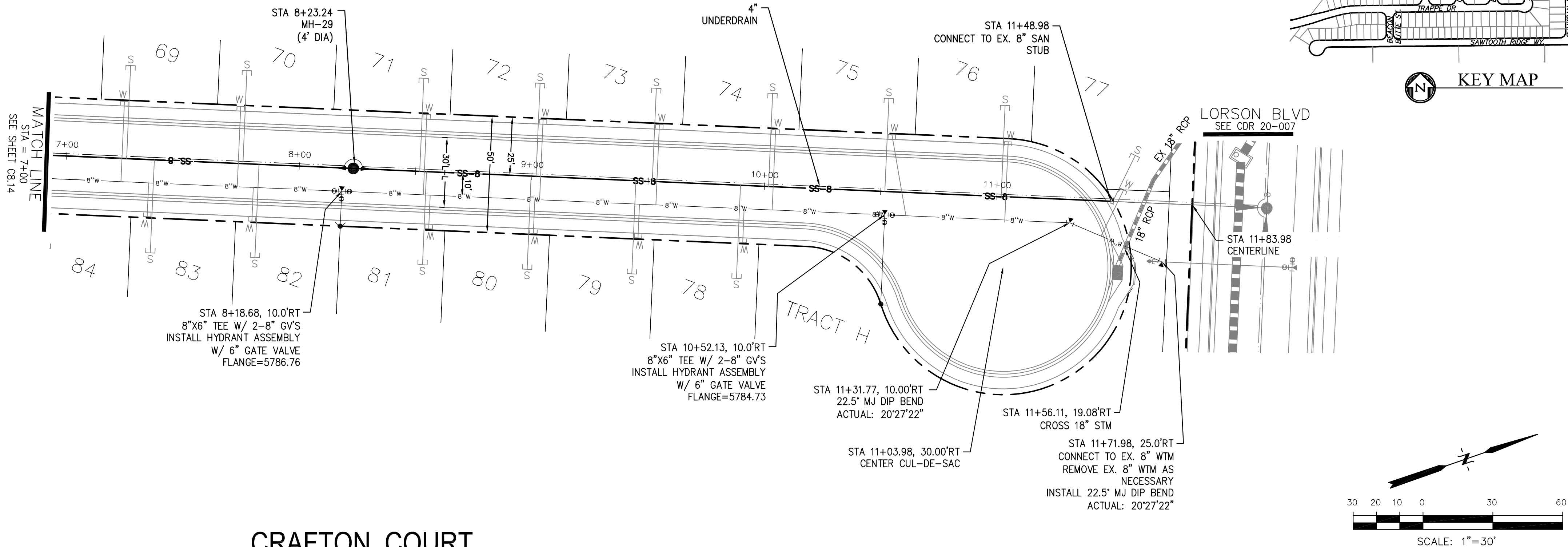
DATE:
AUG 11, 2022

PROJECT NO.
100.065

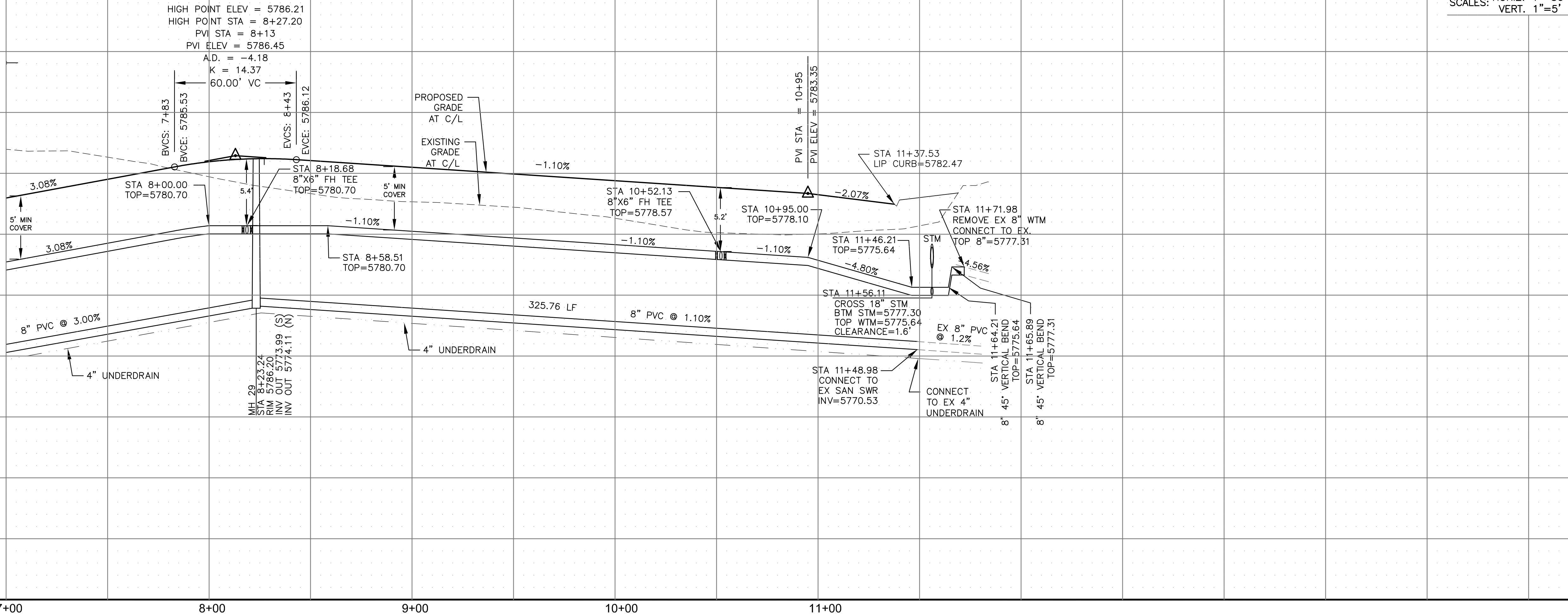
SHEET NUMBER
C8.14

TOTAL SHEETS: 45

- NOTES
1. STATIONING IS AT ROADWAY CENTERLINE.
 2. WATERMAIN ELEVATIONS ARE TO TOP UNLESS NOTED OTHERWISE
 3. ALL 8" & 12" WATERMAIN IS PVC, C900.
 4. ALL WATERMAIN FITTINGS ARE MJ DIP
 5. ALL WATERMAIN BENDS & TEES REQUIRE CTRB'S
 6. ALL WATERMAIN LOWERINGS REQUIRE SLEEVES
 7. FIRE HYDRANT ASSEMBLIES INCLUDE A 6" GATE VALVE




CRAFTON COURT



CORE
ENGINEERING GROUP
15004 1ST AVENUE S.
BURNING WOOD, CO 80506
PHONE: 303.751.1100
CONTACT: RICHARD L. SCHINDLER, P.E.
EMAIL: Rich@ceg.com

DATE: _____
DESCRIPTION: _____
NO: _____
PROJECT: **HILLSIDE AT LORSON RANCH**
LORSON BLVD - WALLEYE DR
COLORADO SPRINGS, COLORADO 80903
CONTACT: JEFF MARK
PREPARED FOR: **LORSON, LLC**
212 N. WAHSATCH AVE, SUITE 301
COLORADO SPRINGS, COLORADO 80903
CONTACT: RICHARD L. SCHINDLER, P.E.
EMAIL: Rich@ceg.com

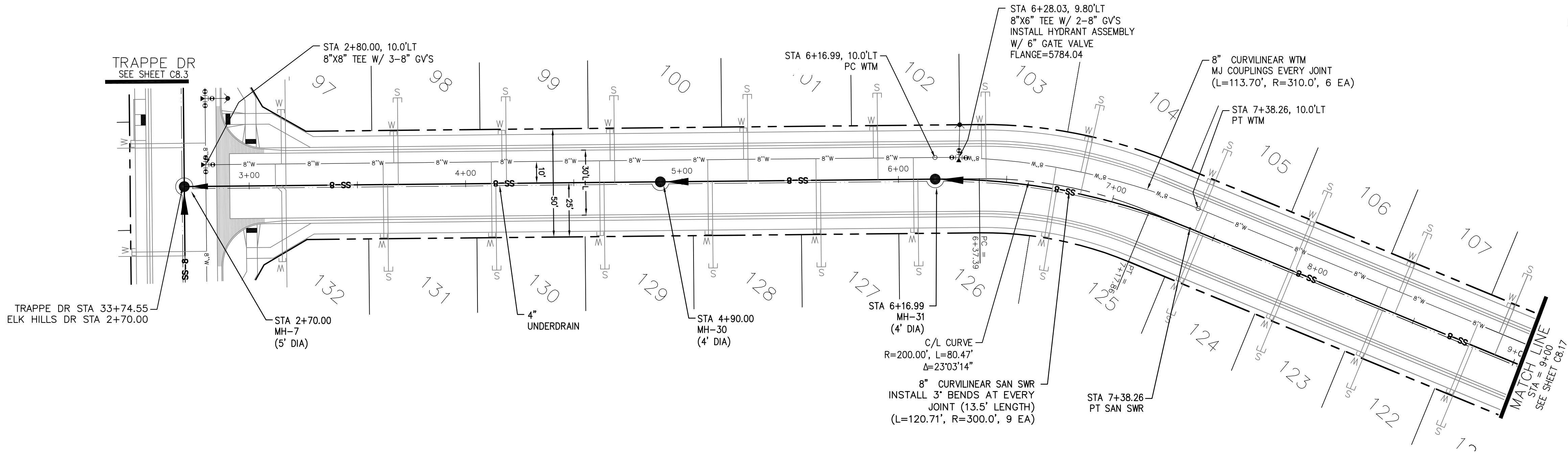
WTM / SAN
CRAFTON COURT
STA 7+00 TO 11+84



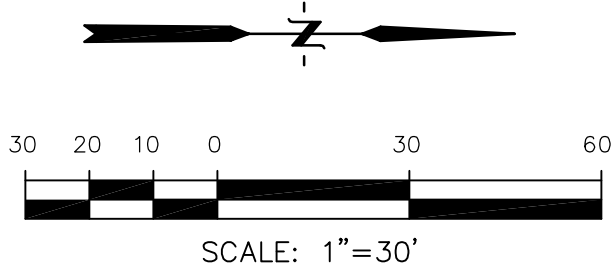
DATE: **AUG 11, 2022**
PROJECT NO. **100.065**
SHEET NUMBER **C8.15**
TOTAL SHEETS: 45

NOTES

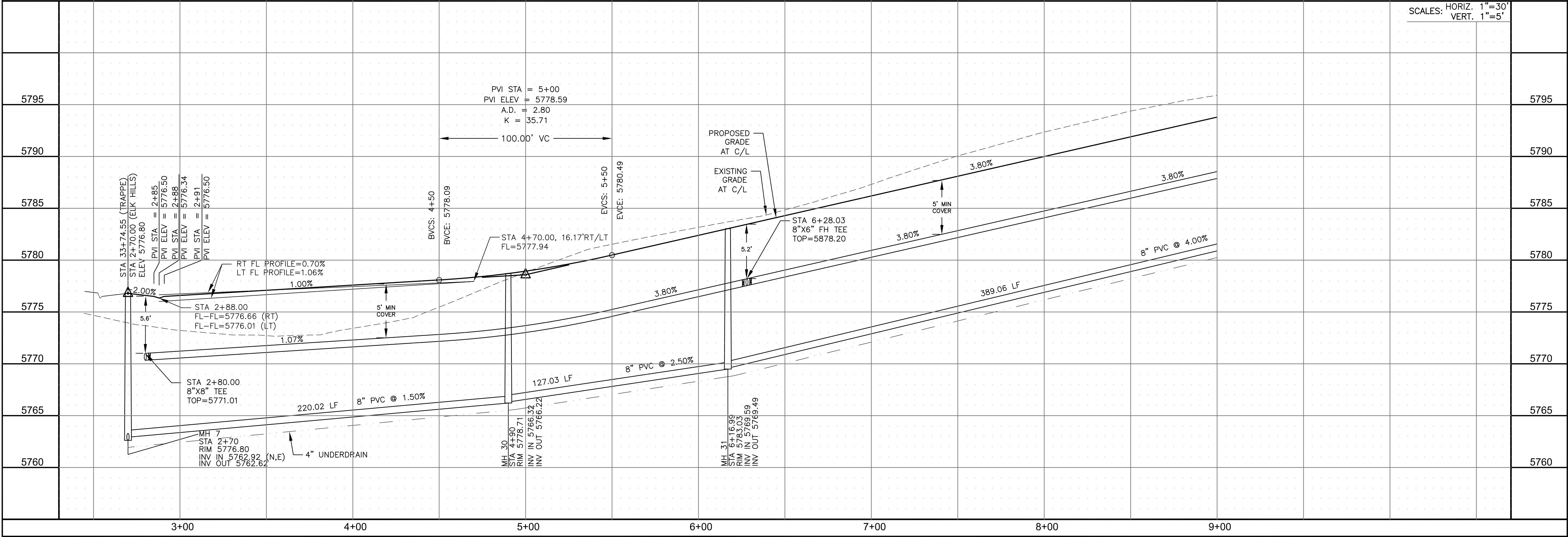
1. STATIONING IS AT ROADWAY CENTERLINE.
2. WATERMAIN ELEVATIONS ARE TO TOP UNLESS NOTED OTHERWISE
3. ALL 8" & 12" WATERMAIN IS PVC, C900.
4. ALL WATERMAIN FITTINGS ARE MJ DIP
5. ALL WATERMAIN BENDS & TEES REQUIRE CTRB'S
6. ALL WATERMAIN LOWERINGS REQUIRE SLEEVES
7. FIRE HYDRANT ASSEMBLIES INCLUDE A 6" GATE VALVE



ELK HILLS DRIVE



SCALES: HORIZ. 1"=30'
VERT. 1"=5'



CORE

ENGINEERING GROUP

15004 1ST AVENUE S.
BURNING WOOD, CO 80903
CONTACT: RICHARD L. SCHINDLER, P.E.
EMAIL: Rich@ceg.com

DATE

DESCRIPTION

NO.

DRAWN: RLS
DESIGNED: RLS
CHECKED: RLS

PROJECT NO.
100.065

SHEET NUMBER
C8.16

TOTAL SHEETS: 45

PREPARED FOR:
LORSON, LLC
212 N. WAHSATCH AVE. SUITE 301
COLORADO SPRINGS, COLORADO 80903
CONTACT: JEFF MARK

PROJECT:
HILLSIDE AT LORSON RANCH
LORSON BLVD - WALLEYE DR
COLORADO SPRINGS, COLORADO

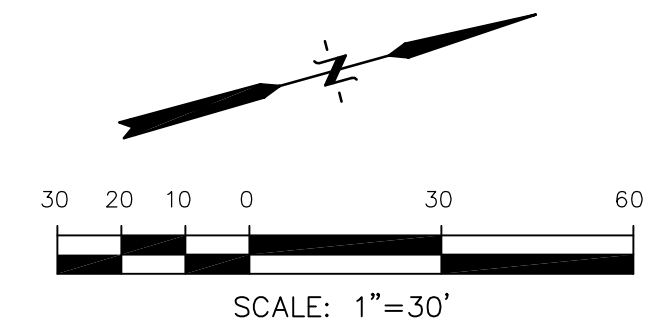
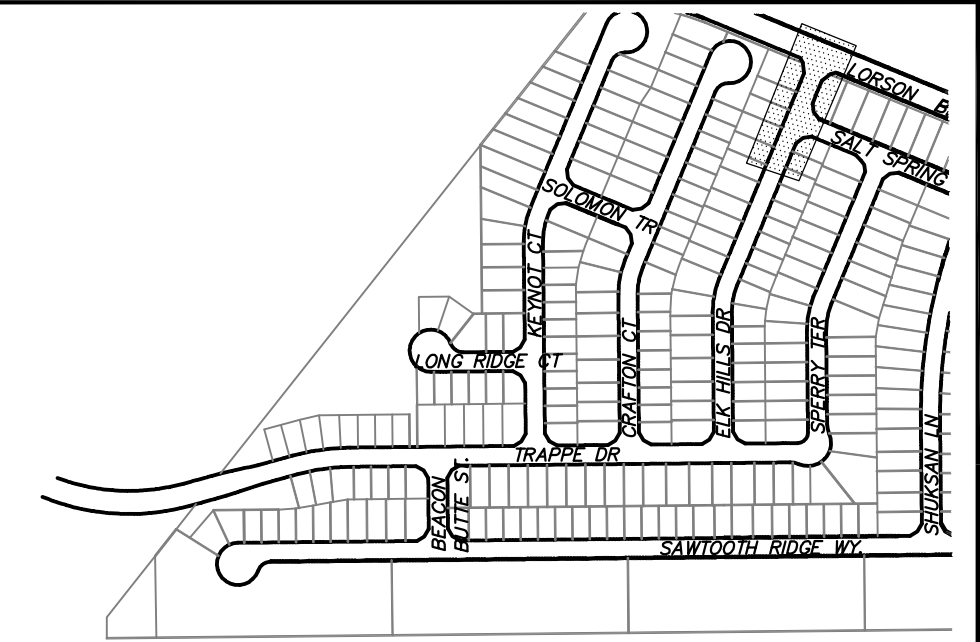
WTM / SAN

ELK HILLS DRIVE

STA 2+70 TO 9+00

DATE:
AUG 11, 2022

1. STATIONING IS AT ROADWAY CENTERLINE.
2. WATERMAIN ELEVATIONS ARE TO TOP UNLESS NOTED OTHERWISE
3. ALL 8" & 12" WATERMAIN IS PVC, C900.
4. ALL WATERMAIN FITTINGS ARE MJ DIP
5. ALL WATERMAIN BENDS & TEES REQUIRE CTRB'S
6. ALL WATERMAIN LOWERINGS REQUIRE SLEEVES
7. FIRE HYDRANT ASSEMBLIES INCLUDE A 6" GATE VALVE



SCALES: HORIZ. 1"=30'
VERT. 1"=5'



ELK HILLS DRIVE
STA 9+00 TO 13+61



DATE:
AUG 11, 2022

PROJECT NO.
100.065

SHEET NUMBER
C8.17

TOTAL SHEETS: 45

CORE

ENGINEERING GROUP
15004 1ST AVENUE S.
BURNSVILLE, MN 55306
PH: 719.570.1100
CONTACT: RICHARD L. SCHINDLER, P.E.
EMAIL: Rich@ceg1.com

PREPARED FOR: **LORSON, LLC**
212 N. WAHSATCH AVE, SUITE 301
COLORADO SPRINGS, COLORADO 80903
(719) 575-3900

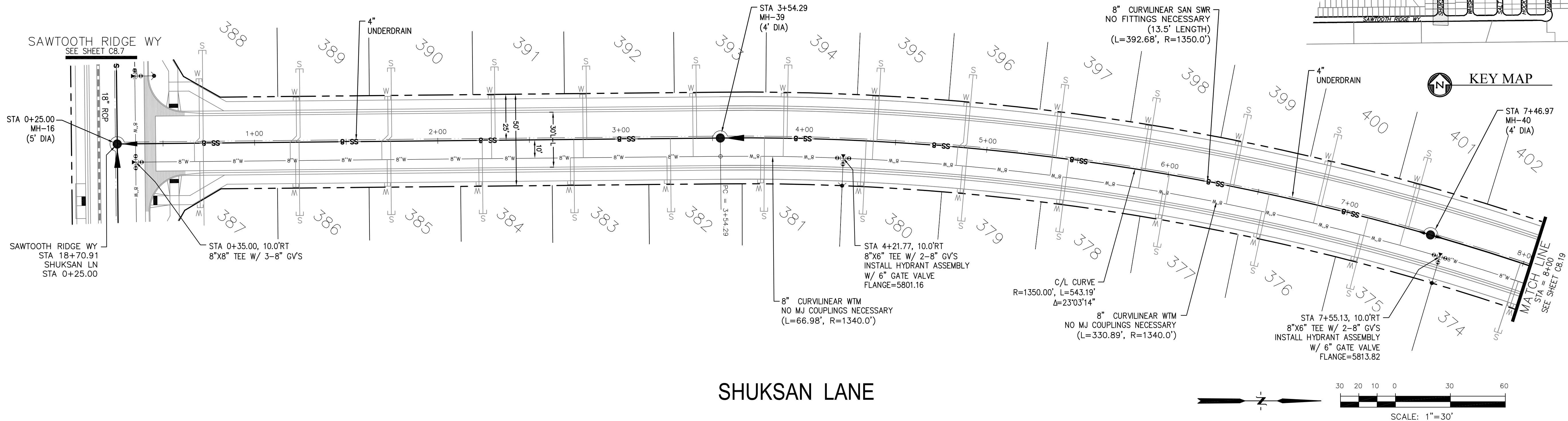
PT: **HILLSIDE AT LORSON RANCH**
LORSON BLVD - WALL EYE DR

DRAWN:	RLS
DESIGNED:	RLS
CHECKED:	RLS

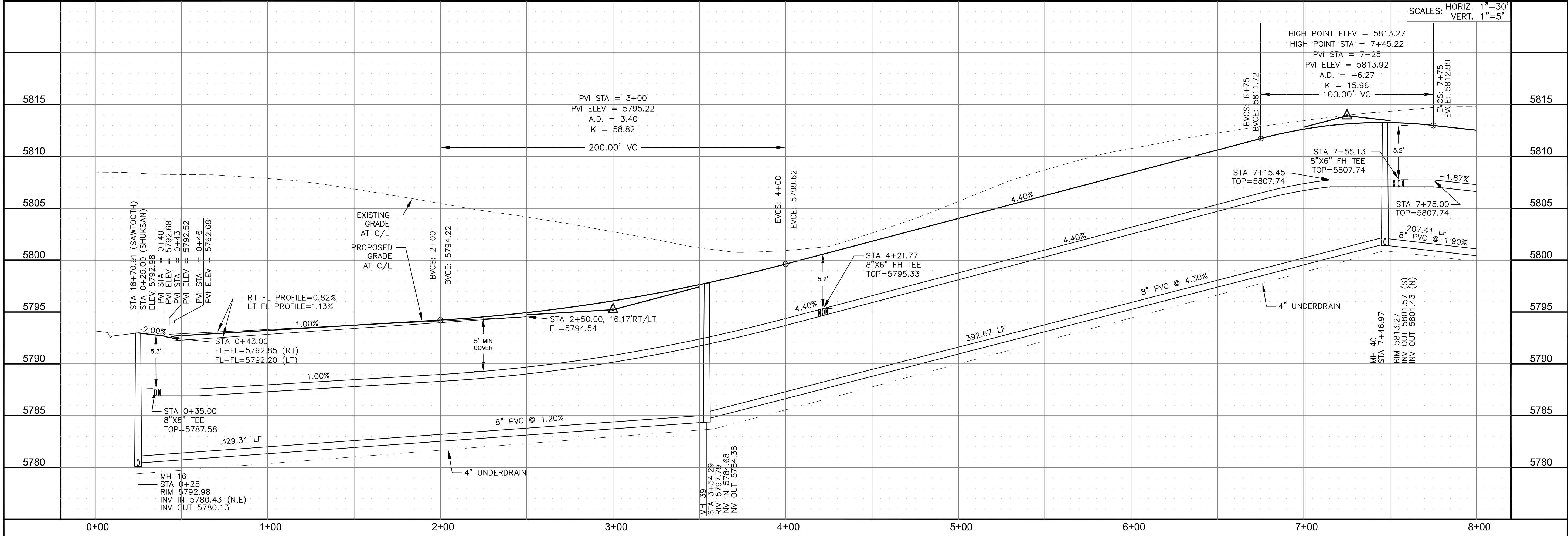
DRAWN:	RLS
DESIGNED:	RLS
CHECKED:	RLS

NOTES

1. STATIONING IS AT ROADWAY CENTERLINE.
2. WATERMAIN ELEVATIONS ARE TO TOP UNLESS NOTED OTHERWISE
3. ALL 8" & 12" WATERMAIN IS PVC, C900.
4. ALL WATERMAIN FITTINGS ARE MJ DIP
5. ALL WATERMAIN BENDS & TEES REQUIRE CTRB'S
6. ALL WATERMAIN LOWERINGS REQUIRE SLEEVES
7. FIRE HYDRANT ASSEMBLIES INCLUDE A 6" GATE VALVE



SHUKSAN LANE



CORE

ENGINEERING GROUP

15004 1ST AVENUE S.
BURNING WOOD, CO 80903
CONTACT: RICHARD L. SCHINDLER, P.E.
EMAIL: Rich@ceg.com

DATE

DESCRIPTION

NO.

DRAWN: RLS
DESIGNED: RLS
CHECKED: RLS

PREPARED FOR:
LORSON, LLC
212 N. WAHSATCH AVE. SUITE 301
COLORADO SPRINGS, COLORADO 80903
CONTACT: JEFF MARK

PROJECT:

HILLSIDE AT LORSON RANCH
LORSON BLVD - WALLEYE DR
COLORADO SPRINGS, COLORADO

WTM / SAN

SHUKSAN LANE

STA 0+25 TO 8+00

COLORADO REGISTERED PROFESSIONAL ENGINEER

33997

8-1-2022

DATE:

AUG 11, 2022

PROJECT NO.

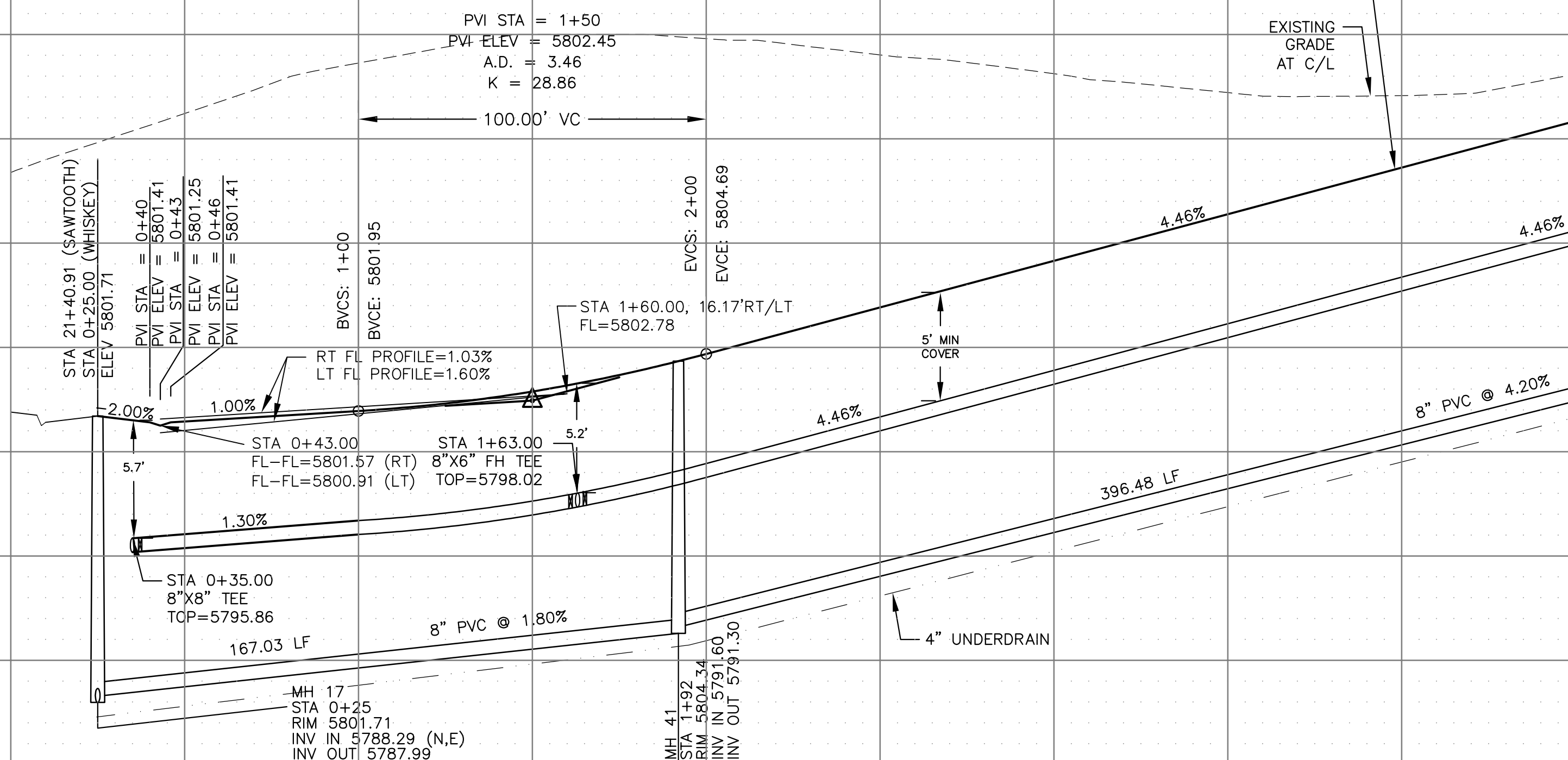
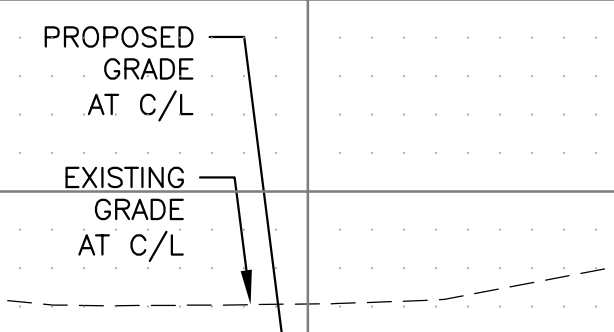
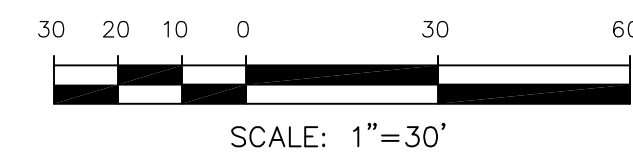
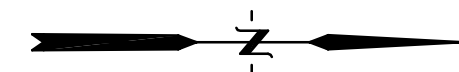
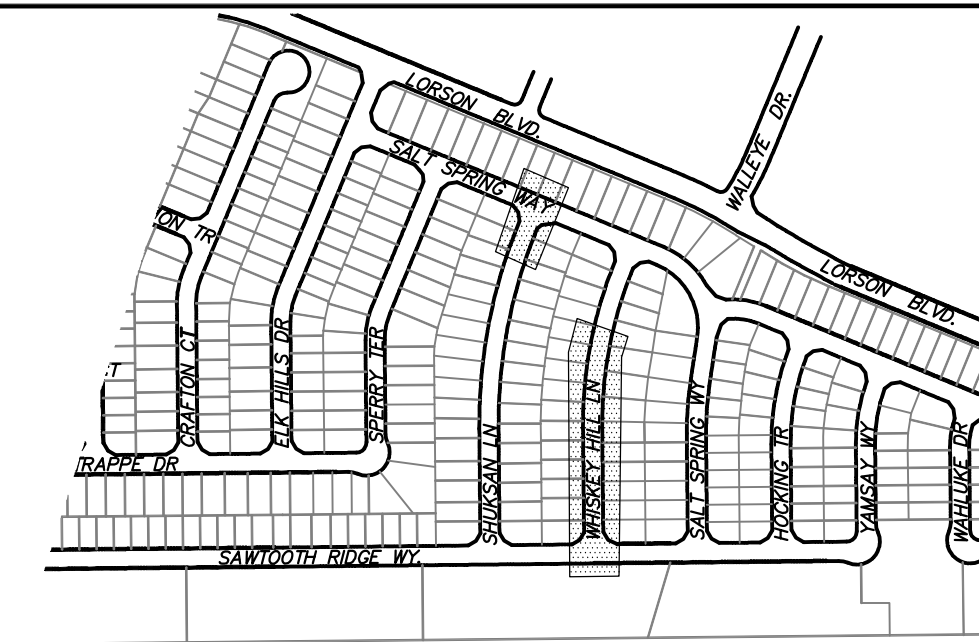
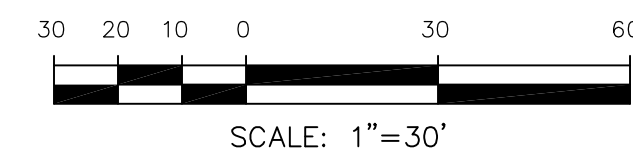
100.065

SHEET NUMBER

C8.18

TOTAL SHEETS: 45

1. STATIONING IS AT ROADWAY CENTERLINE.
2. WATERMAIN ELEVATIONS ARE TO TOP UNLESS NOTED OTHERWISE
3. ALL 8" & 12" WATERMAIN IS PVC, C900.
4. ALL WATERMAIN FITTINGS ARE MJ DIP
5. ALL WATERMAIN BENDS & TEES REQUIRE CTRB'S
6. ALL WATERMAIN LOWERINGS REQUIRE SLEEVES
7. FIRE HYDRANT ASSEMBLIES INCLUDE A 6" GATE VALVE



The image displays a technical drawing of a road alignment and its vertical profile. It includes stationing from 8+00 to 4+00, elevations ranging from 5785 to 5820 feet, and detailed annotations for proposed and existing grades, vertical curves, and infrastructure like manholes and underdrains.

Station	Description / Feature	Elevation (ft)
8+50.00	RT FL PROFILE = -1.90%	5811.19
9+35.38	FL-FL = 5810.20 (RT)	-
9+36.38	FL-FL = 5809.55 (LT)	-
9+44.38	TOP = 5805.00	-
9+54.38	PVI STA	5810.04
9+64.38	STA	5810.34
0+25.00	PVI STA	5801.71
0+40.00	PVI STA	5801.41
0+43.00	PVI STA	5801.25
0+46.00	PVI STA	5801.41
1+00.00	BVCS	5801.95
1+60.00	EVCS	5804.69
1+92.00	STA	5804.34
2+00.00	STA	5802.78

CORE
ENGINEERING GROUP
15004 1ST AVENUE S.
BURNSVILLE, MN 55306
PH: 719.570.1100
CONTACT: RICHARD L. SCHINDLER, P.E.
EMAIL: Rich@cegi.com

ON	DATE

PREPARED FOR:

LORSON, LLC
 212 N. WAHSATCH AVE, SUITE 301
 COLORADO SPRINGS, COLORADO 80903
 (719) 635-3200
 CONTACT: JEFF MARK

DESC	
QTY	<p>LLSLIDE AT LORSON RANCH</p> <p>LORSON BLVD - WALLEYE DR COLORADO SPRINGS, COLORADO</p>

DRAWN: RLS
DESIGNED: RLS
CHECKED: RLS

WTM / SAN
SHUKSAN LANE & WHISKEY HILL LN
STA 8+00 TO 9+54 0+25 TO 4+50



DATE:
AUG 11, 2022

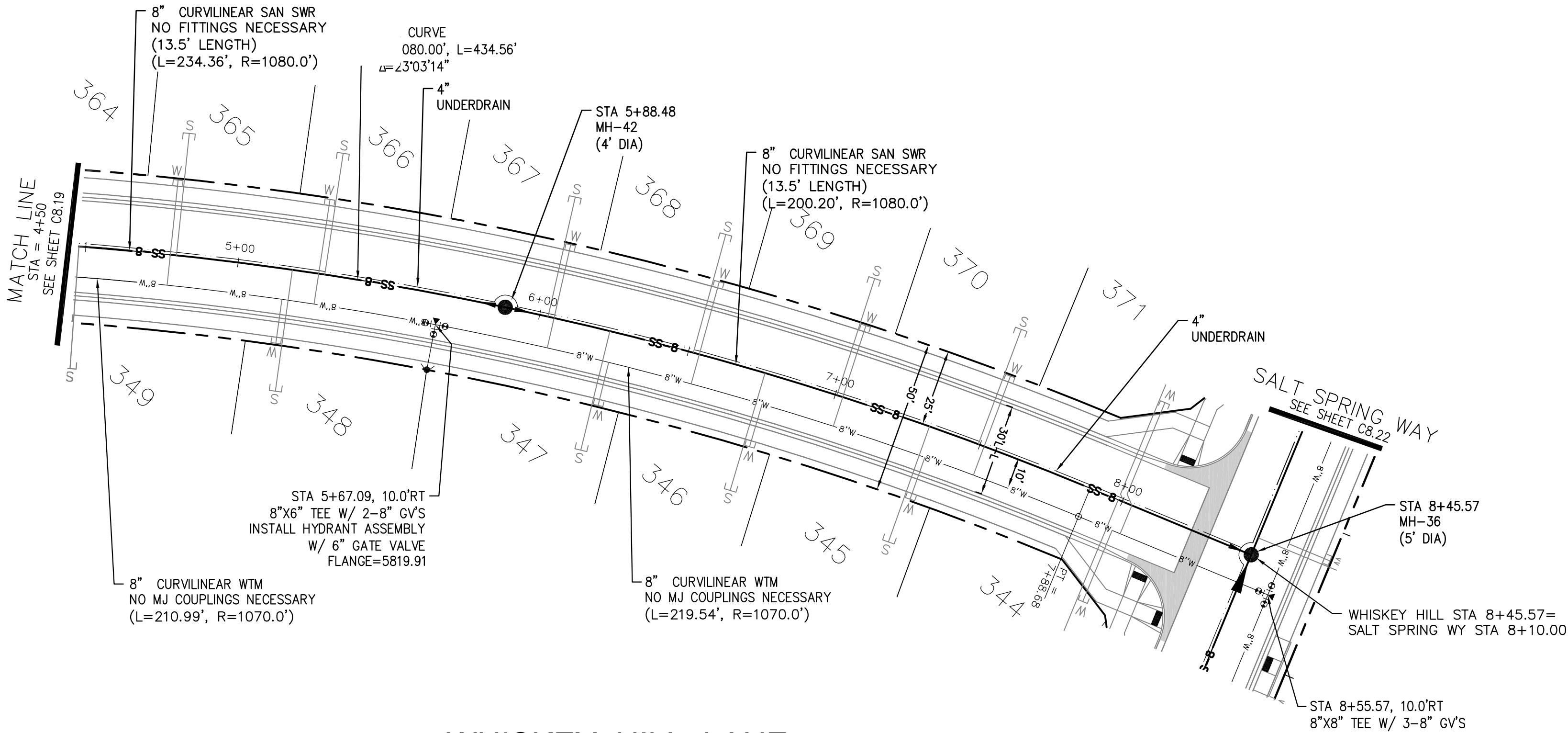
PROJECT NO.
100.065

SHEET NUMBER
C8.19

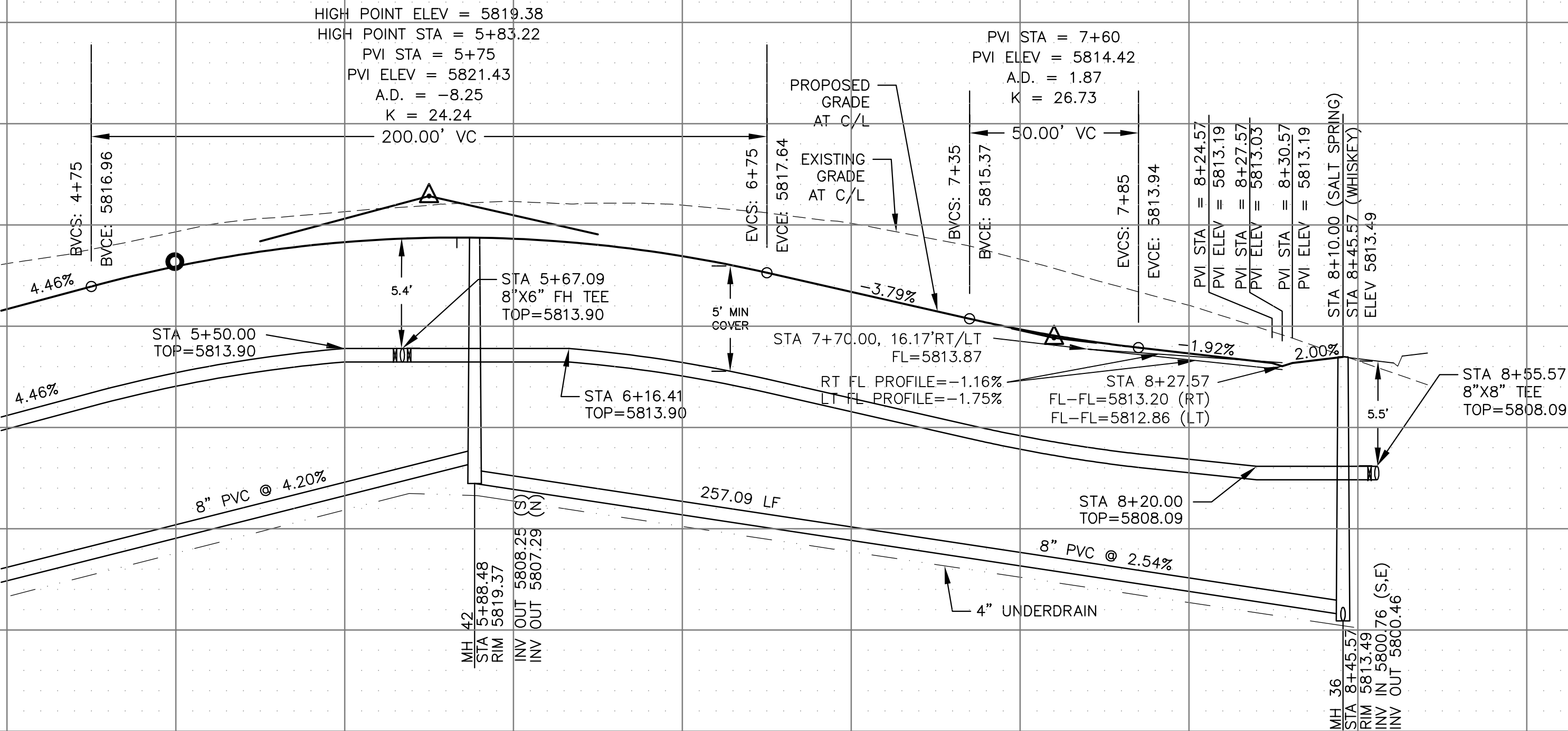
TOTAL SHEETS: 45

NOTES

1. STATIONING IS AT ROADWAY CENTERLINE.
2. WATERMAIN ELEVATIONS ARE TO TOP UNLESS NOTED OTHERWISE
3. ALL 8" & 12" WATERMAIN IS PVC, C900.
4. ALL WATERMAIN FITTINGS ARE MJ DIP
5. ALL WATERMAIN BENDS & TEES REQUIRE CTRB'S
6. ALL WATERMAIN LOWERINGS REQUIRE SLEEVES
7. FIRE HYDRANT ASSEMBLIES INCLUDE A 6" GATE VALVE



WHISKEY HILL LANE



CORE
ENGINEERING GROUP
15004 1ST AVENUE S.
BURNING WOOD, CO 80903
CONTACT: RICHARD L. SCHINDLER, P.E.
EMAIL: Rich@ceg.com

DATE

DESCRIPTION

NO.

DRAWN: RLS
DESIGNED: RLS
CHECKED: RLS

PREPARED FOR:
LORSON, LLC
212 N. WAHSATCH AVE. SUITE 301
COLORADO SPRINGS, COLORADO 80903
CONTACT: JEFF MARK

PROJECT:
HILLSIDE AT LORSON
RANCH
LORSON BLVD - WALLEYE DR
COLORADO SPRINGS, COLORADO

WTM / SAN
WHISKEY HILL LANE
STA 4+50 TO 8+45

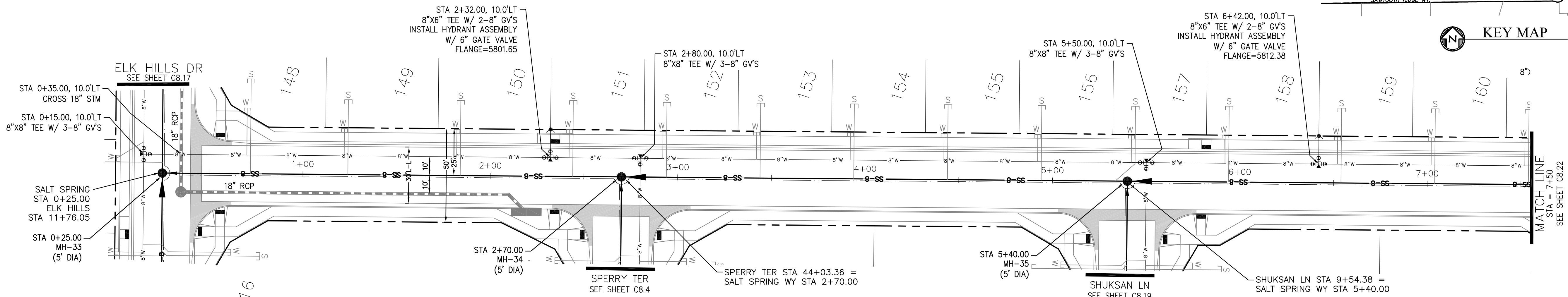
DATE:
AUG 11, 2022

PROJECT NO.
100.065

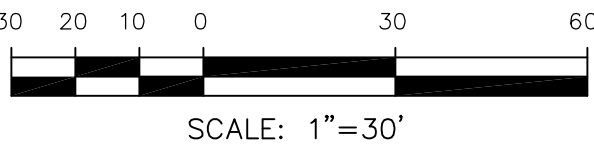
SHEET NUMBER
C8.20

TOTAL SHEETS: 45

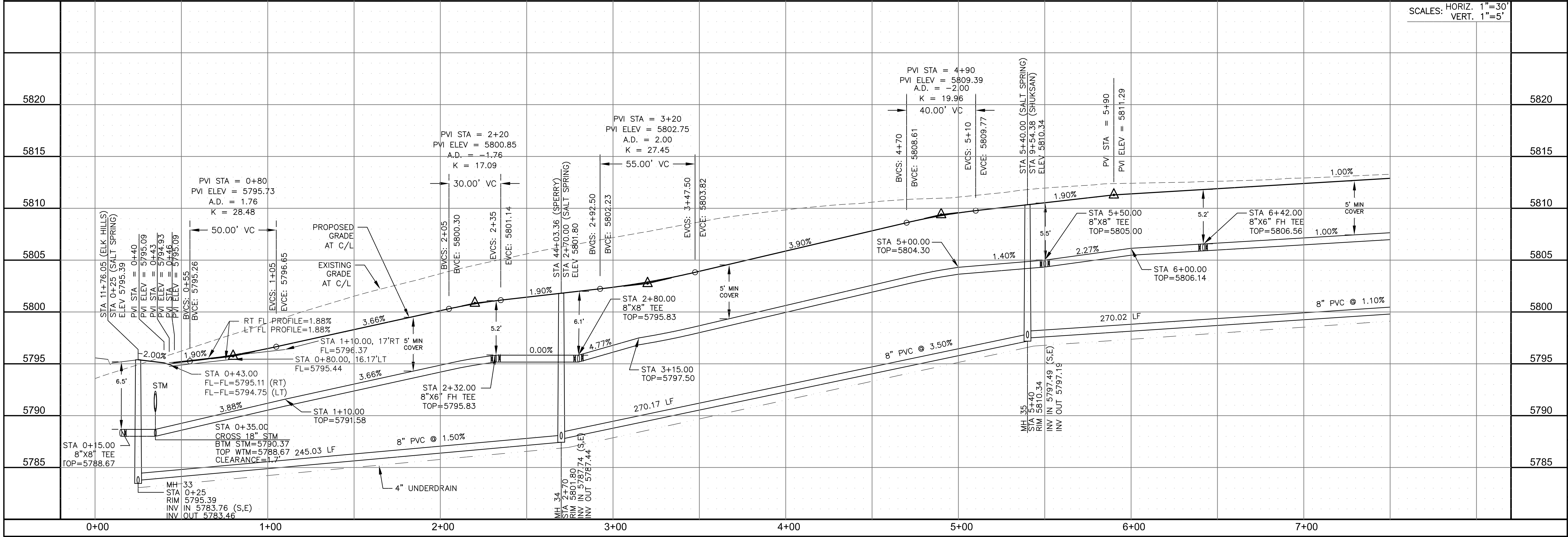
- NOTES
1. STATIONING IS AT ROADWAY CENTERLINE.
 2. WATERMAIN ELEVATIONS ARE TO TOP UNLESS NOTED OTHERWISE
 3. ALL 8" & 12" WATERMAIN IS PVC, C900.
 4. ALL WATERMAIN FITTINGS ARE MJ DIP
 5. ALL WATERMAIN BENDS & TEES REQUIRE CTRB'S
 6. ALL WATERMAIN LOWERINGS REQUIRE SLEEVES
 7. FIRE HYDRANT ASSEMBLIES INCLUDE A 6" GATE VALVE



SALT SPRING WAY



SCALES: HORIZ. 1"=30'
VERT. 1"=5'



CORE

ENGINEERING GROUP

15004 1ST AVENUE S.
BURNING WOOD, CO 80903
CONTACT: RICHARD L. SCHINDLER, P.E.
EMAIL: Rich@ceg.com

DATE

DESCRIPTION

NO.

DRAWN: RLS
DESIGNED: RLS
CHECKED: RLS

PROJECT: HILLSIDE AT LORSON RANCH
LORSON BLVD - WALLEYE DR
COLORADO SPRINGS, COLORADO

PREPARED FOR: LORSON, LLC
212 N. WAHSATCH AVE, SUITE 301
COLORADO SPRINGS, COLORADO 80903
CONTACT: JEFF MARK

WTM / SAN

SALT SPRING WAY

STA 0+25 TO 7+50

DATE: AUG 11, 2022

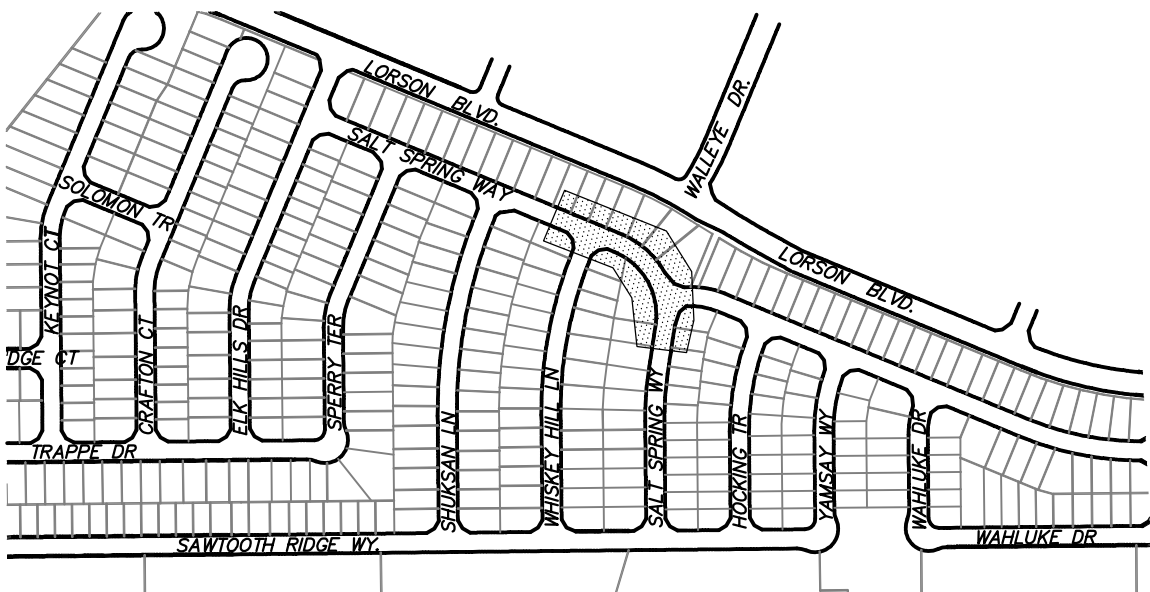
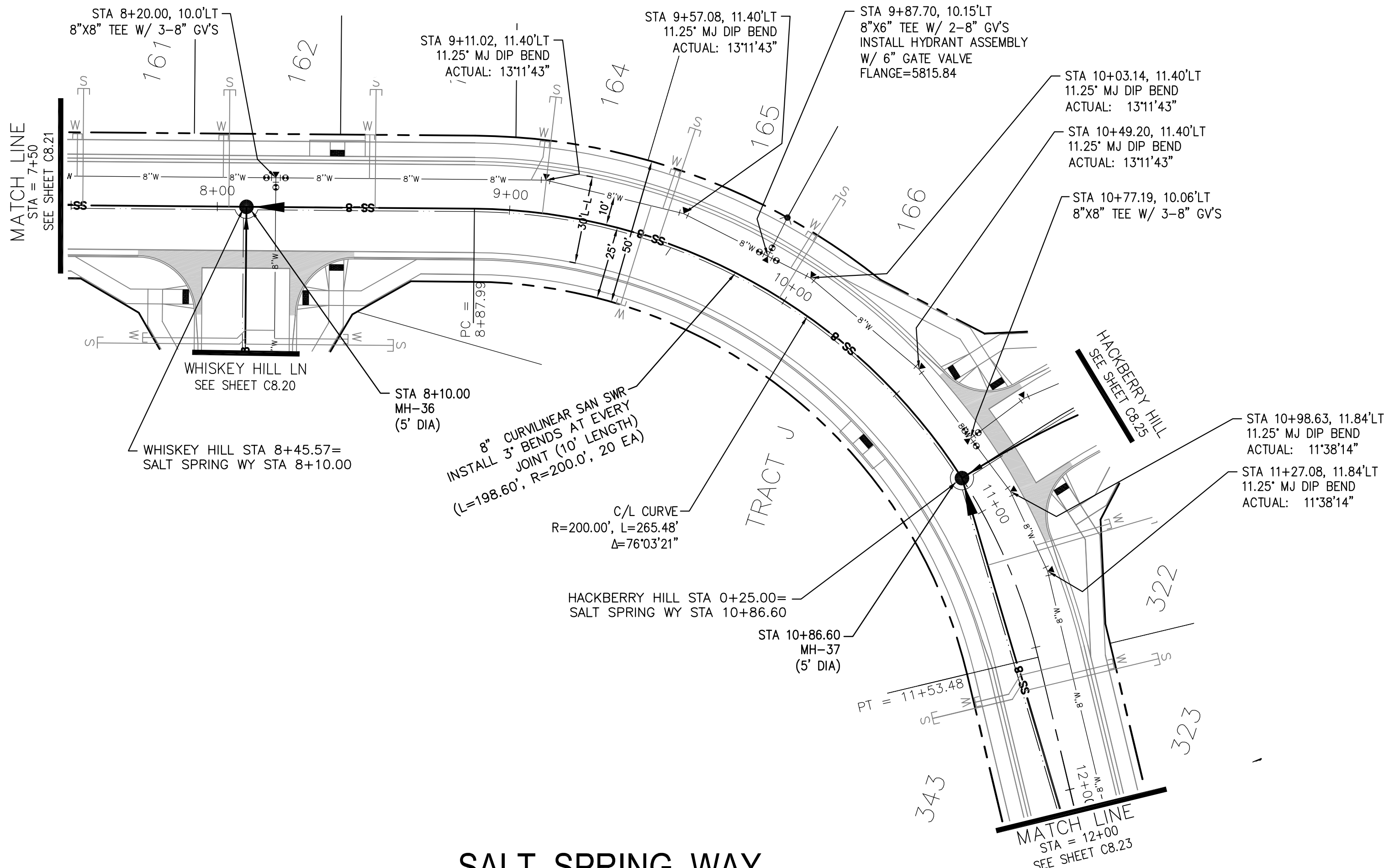
PROJECT NO. 100.065

SHEET NUMBER C8.21

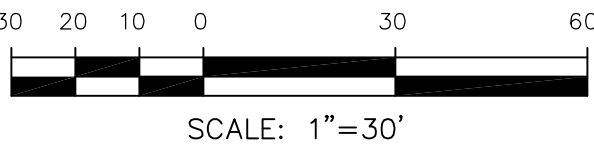
TOTAL SHEETS: 45

NOTES

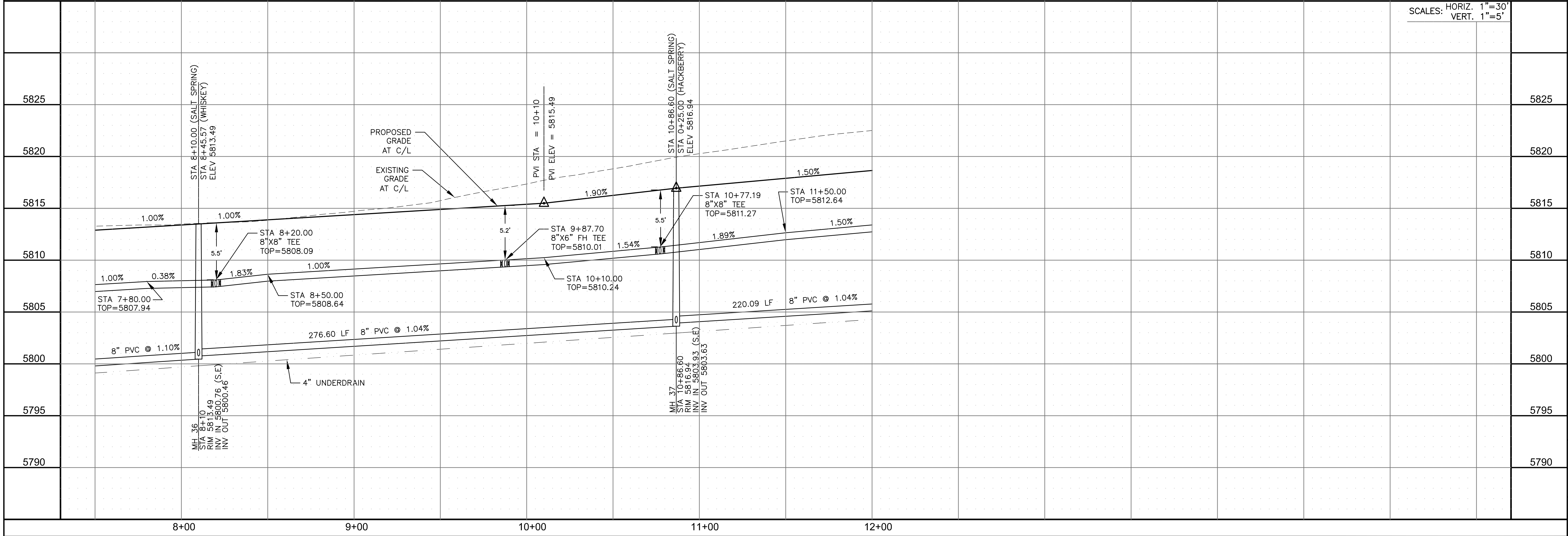
1. STATIONING IS AT ROADWAY CENTERLINE.
2. WATERMAIN ELEVATIONS ARE TO TOP UNLESS NOTED OTHERWISE
3. ALL 8" & 12" WATERMAIN IS PVC, C900.
4. ALL WATERMAIN FITTINGS ARE MJ DIP
5. ALL WATERMAIN BENDS & TEES REQUIRE CTRB'S
6. ALL WATERMAIN LOWERINGS REQUIRE SLEEVES
7. FIRE HYDRANT ASSEMBLIES INCLUDE A 6" GATE VALVE



KEY MAP



SALT SPRING WAY



SCALES: HORIZ. 1"=30'
VERT. 1"=5'

WTM / SAN
SALT SPRING WAY
STA 7+50 TO 12+00



DATE:
AUG 11, 2022

PROJECT NO.
100.065

SHEET NUMBER
C8.22

TOTAL SHEETS: 45

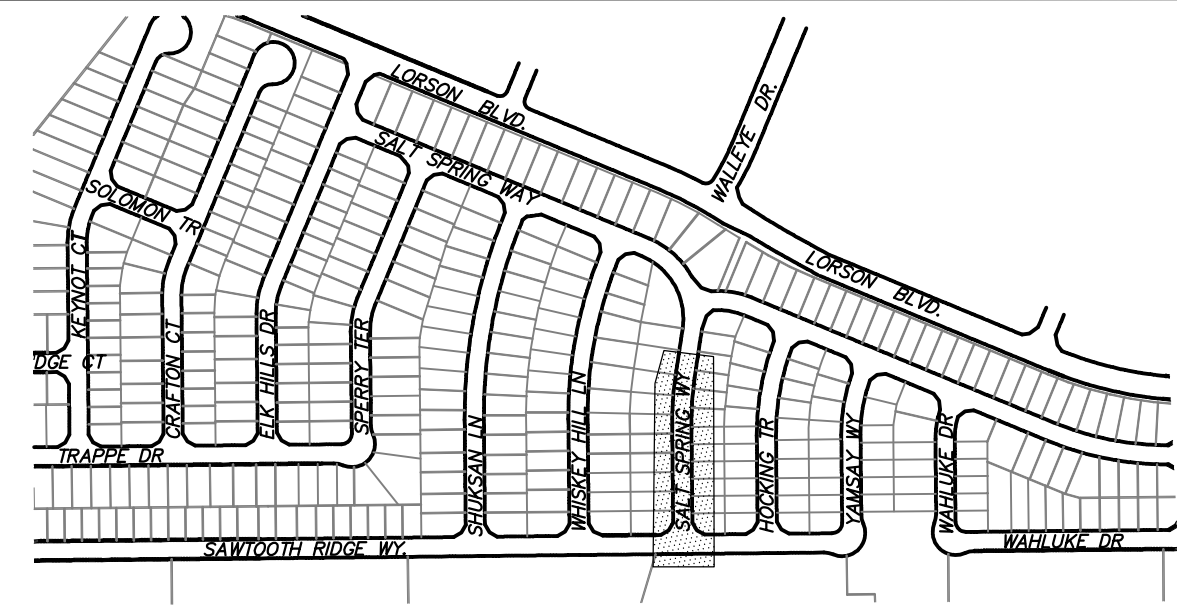
CORE
ENGINEERING GROUP
15004 1ST AVENUE S.
BURNING WOOD
BOULDER, CO 80503
CONTACT: RICHARD L. SCHINDLER, P.E.
EMAIL: Rich@ceg.com

PREPARED FOR:
LORSON, LLC
212 N. WAHSATCH AVE., SUITE 301
COLORADO SPRINGS, COLORADO 80903
(719) 635-3200
CONTACT: JEFF MARK

PROJECT:
HILLSIDE AT LORSON
RANCH
LORSON BLVD - WALLEYE DR
COLORADO SPRINGS, COLORADO

DRAWN: RLS
DESIGNED: RLS
CHECKED: RLS

1. STATIONING IS AT ROADWAY CENTERLINE.
2. WATERMAIN ELEVATIONS ARE TO TOP UNLESS NOTED OTHERWISE
3. ALL 8" & 12" WATERMAIN IS PVC, C900.
4. ALL WATERMAIN FITTINGS ARE MJ DIP
5. ALL WATERMAIN BENDS & TEES REQUIRE CTRB'S
6. ALL WATERMAIN LOWERINGS REQUIRE SLEEVES
7. FIRE HYDRANT ASSEMBLIES INCLUDE A 6" GATE VALVE

[illegible]

WTM / SAN
SALT SPRING WAY
STA 12+00 TO 17+13



DATE:
AUG 11, 2022

PROJECT NO.
100.065

SHEET NUMBER
C8.23

TOTAL SHEETS: 45

CORE
ENGINEERING GROUP
15004 1ST AVENUE S.
BURNSVILLE, MN 55306
PH: 719.570.1100
CONTACT: RICHARD L. SCHINDLER, P.E.
EMAIL: Rich@cog1.com

ON	DATE
PREPARED FOR:	
LORSON, LLC 212 N. WAHSATCH AVE. SUITE 301 COLORADO SPRINGS, COLORADO 80903 (719) 575-1200	

DESC	

CT:

HILLSIDE AT LORSON RANCH

LORSON BLVD - WALLEYE DR

DRAWN: RLS
DESIGNED: RLS
CHECKED: RLS

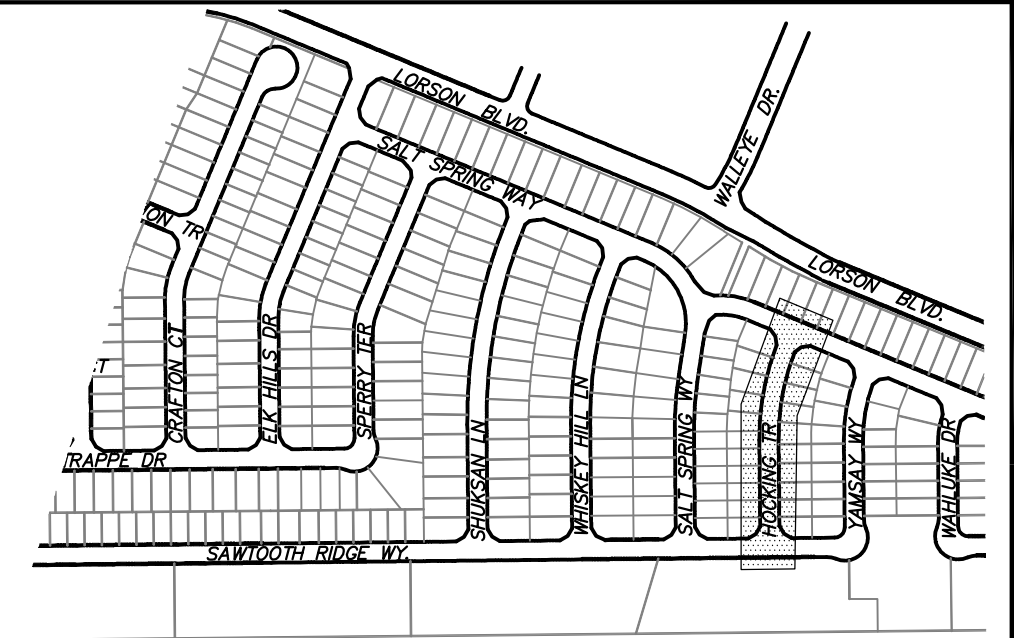
DATE _____

DESCRIPTION

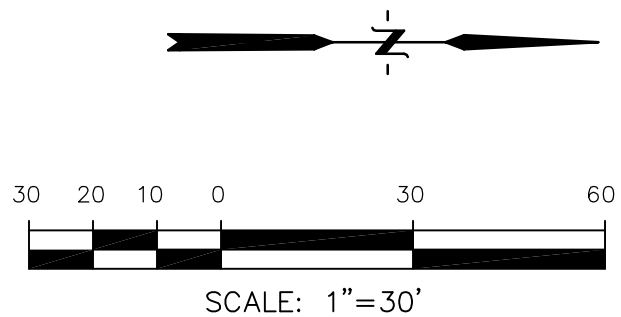
[illegible]D
D

C

1. STATIONING IS AT ROADWAY CENTERLINE.
2. WATERMAIN ELEVATIONS ARE TO TOP UNLESS NOTED OTHERWISE
3. ALL 8" & 12" WATERMAIN IS PVC, C900.
4. ALL WATERMAIN FITTINGS ARE MJ DIP
5. ALL WATERMAIN BENDS & TEES REQUIRE CTRB'S
6. ALL WATERMAIN LOWERINGS REQUIRE SLEEVES
7. FIRE HYDRANT ASSEMBLIES INCLUDE A 6" GATE VALVE



KEY MAP



CORE

ENGINEERING GROUP

15004 1ST AVENUE S.
BURNSVILLE, MN 55306
PH: 719.570.1100
CONTACT: RICHARD L. SCHINDLER, P.E.
EMAIL: Rich@ceg1.com

LORSON, LLC
212 N. WAHSATCH AVE, SUITE 301
COLORADO SPRINGS, COLORADO 80903
(719) 635-3200
CONTACT: JEFF MARK

**LLSIDE AT LORSON
RANCH**
LORSON BLVD - WALLEYE DR
COLORADO SPRINGS, COLORADO

DRAWN: RLS
DESIGNED: RLS
CHECKED: RLS

WTM / SAN

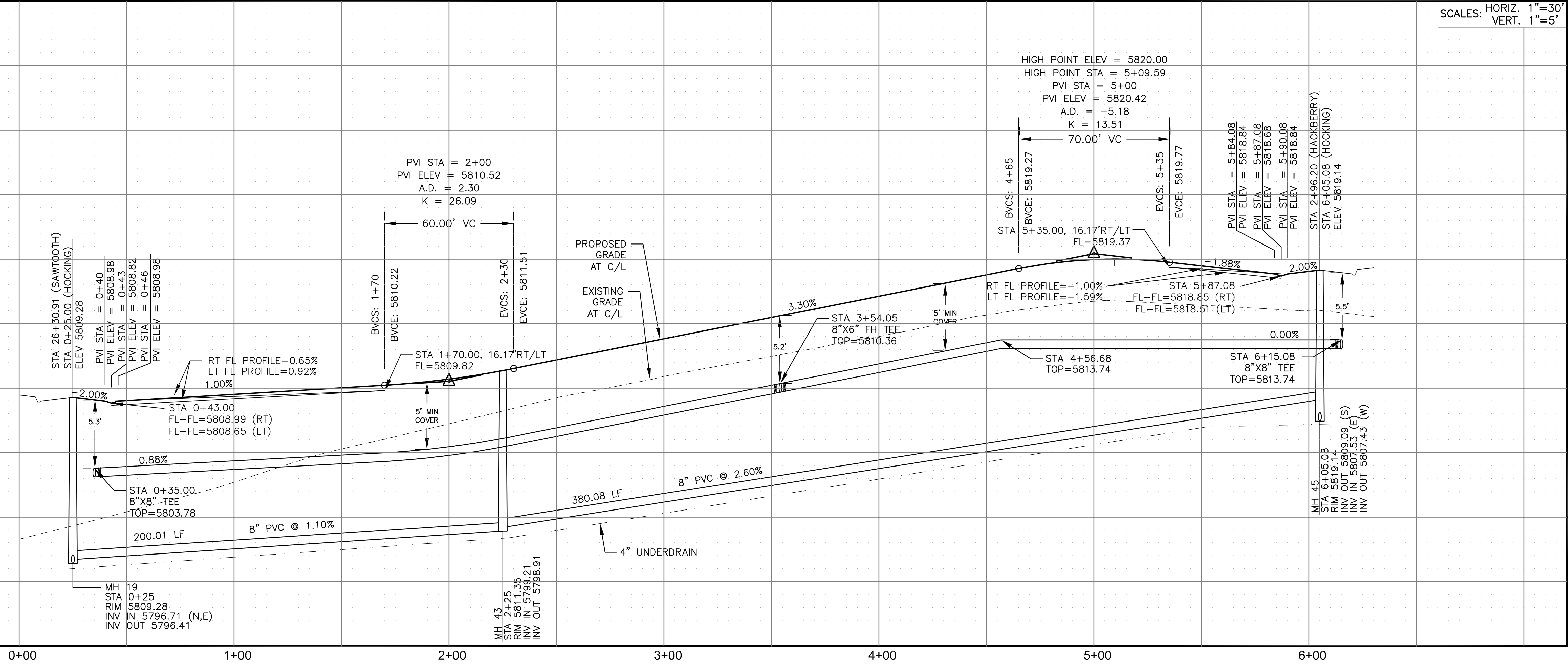
HOCKING TRAIL
STA 0+25 TO 6+00



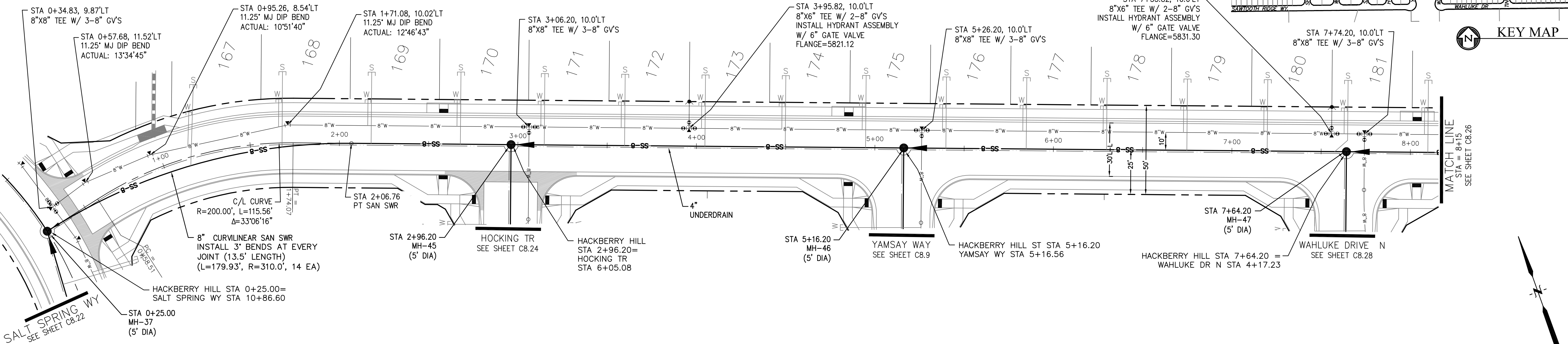
DATE:
AUG 11, 2022

PROJECT NO.
100.065

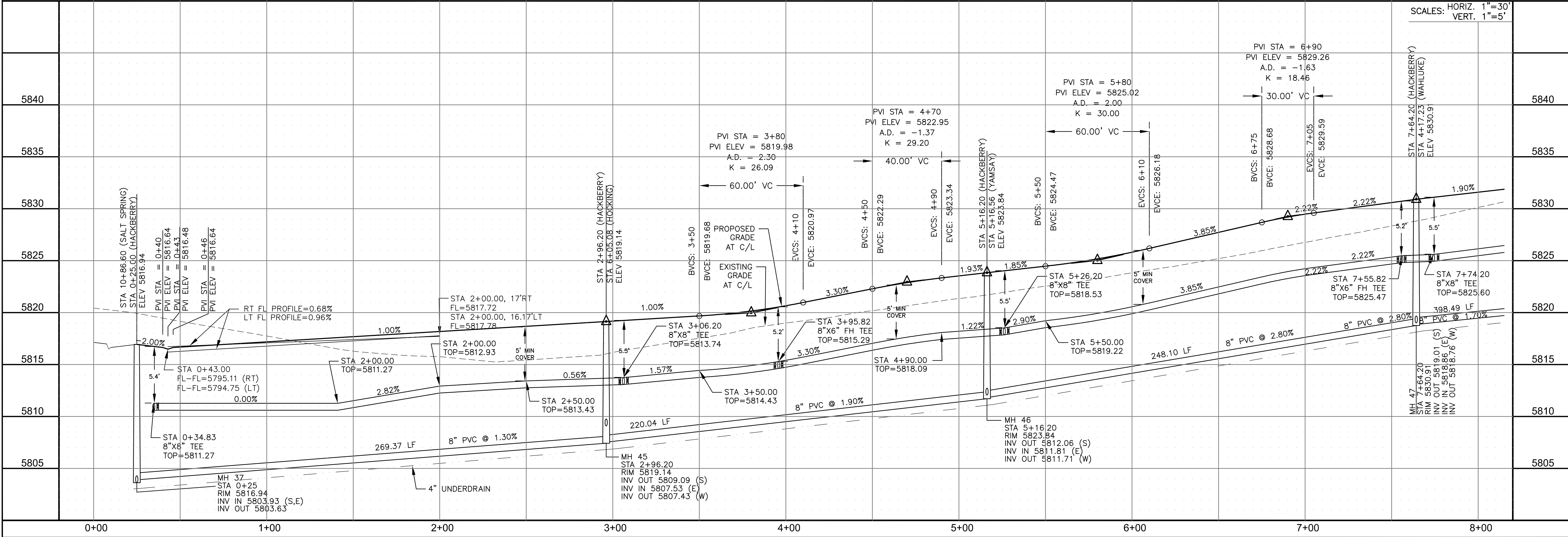
SHEET NUMBER
C8.24
TOTAL SHEETS: 45



- NOTES
1. STATIONING IS AT ROADWAY CENTERLINE.
 2. WATERMAIN ELEVATIONS ARE TO TOP UNLESS NOTED OTHERWISE
 3. ALL 8" & 12" WATERMAIN IS PVC, C900.
 4. ALL WATERMAIN FITTINGS ARE MJ DIP
 5. ALL WATERMAIN BENDS & TEES REQUIRE CTRB'S
 6. ALL WATERMAIN LOWERINGS REQUIRE SLEEVES
 7. FIRE HYDRANT ASSEMBLIES INCLUDE A 6" GATE VALVE



HACKBERRY HILL STREET



CORE

ENGINEERING GROUP

15004 1ST AVENUE S.
BURNING WOOD, CO 80903
CONTACT: RICHARD L. SCHINDLER, P.E.
EMAIL: Rich@ceg.com

DATE

DESCRIPTION

NO.

DRAWN: RLS
DESIGNED: RLS
CHECKED: RLS

PREPARED FOR:
LORSON, LLC
212 N. WAHSATCH AVE. SUITE 301
COLORADO SPRINGS, COLORADO 80903
CONTACT: JEFF MARK

PROJECT:

HILLSIDE AT LORSON RANCH
LORSON BLVD - WALLEYE DR
COLORADO SPRINGS, COLORADO

WTM / SAN

HACKBERRY HILL STREET

STA 0+25 TO 8+15

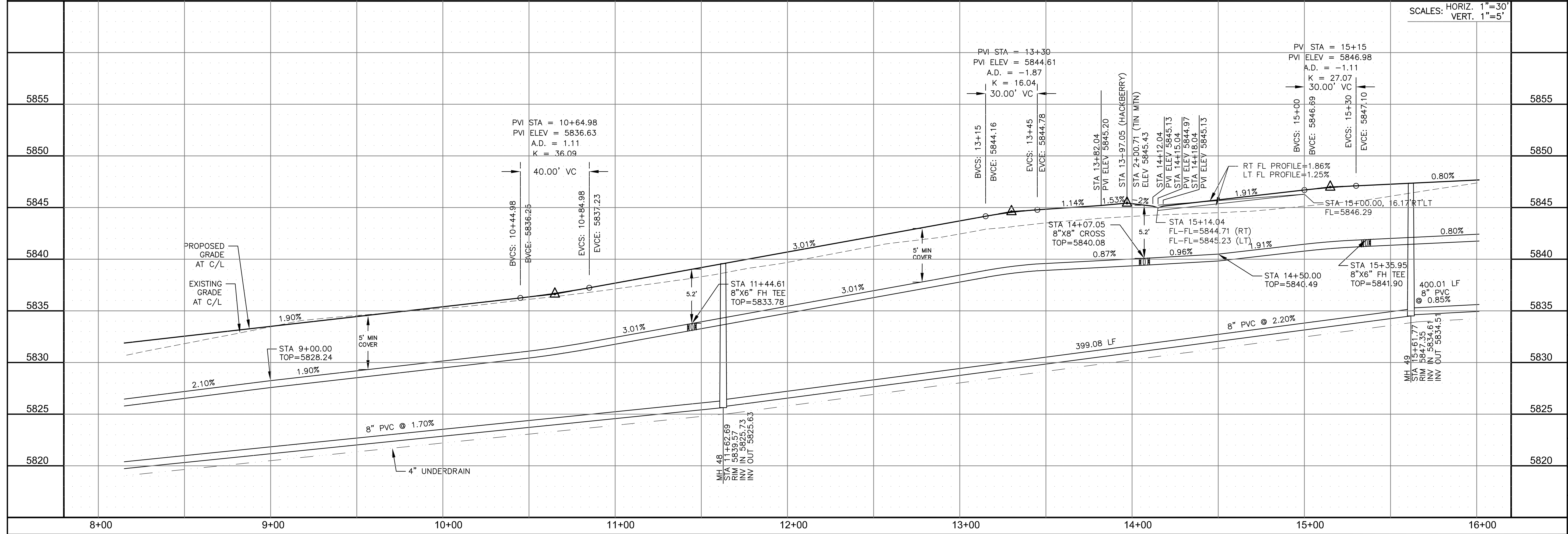
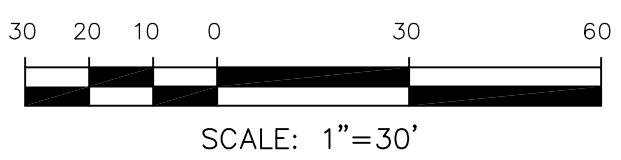
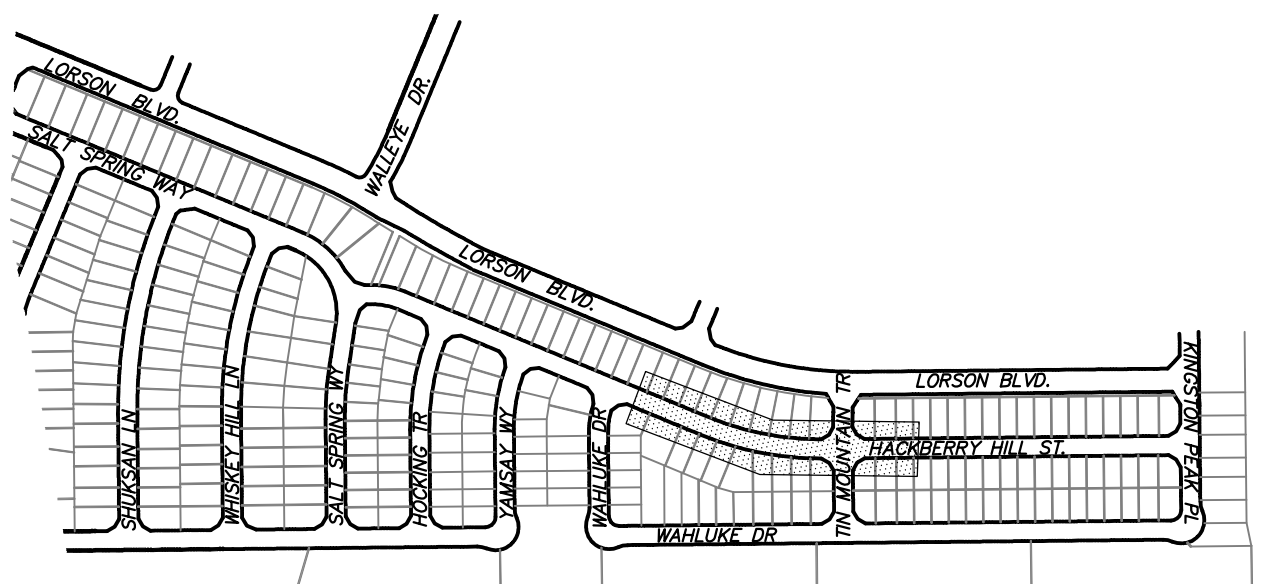
DATE:
AUG 11, 2022

PROJECT NO.
100.065

SHEET NUMBER
C8.25

TOTAL SHEETS: 45

1. STATIONING IS AT ROADWAY CENTERLINE.
2. WATERMAIN ELEVATIONS ARE TO TOP UNLESS NOTED OTHERWISE
3. ALL 8" & 12" WATERMAIN IS PVC, C900.
4. ALL WATERMAIN FITTINGS ARE MJ DIP
5. ALL WATERMAIN BENDS & TEES REQUIRE CTRB'S
6. ALL WATERMAIN LOWERINGS REQUIRE SLEEVES
7. FIRE HYDRANT ASSEMBLIES INCLUDE A 6" GATE VALVE



WTM / SAN
HACKBERRY HILL STREET
STA 8+15 TO 16+00

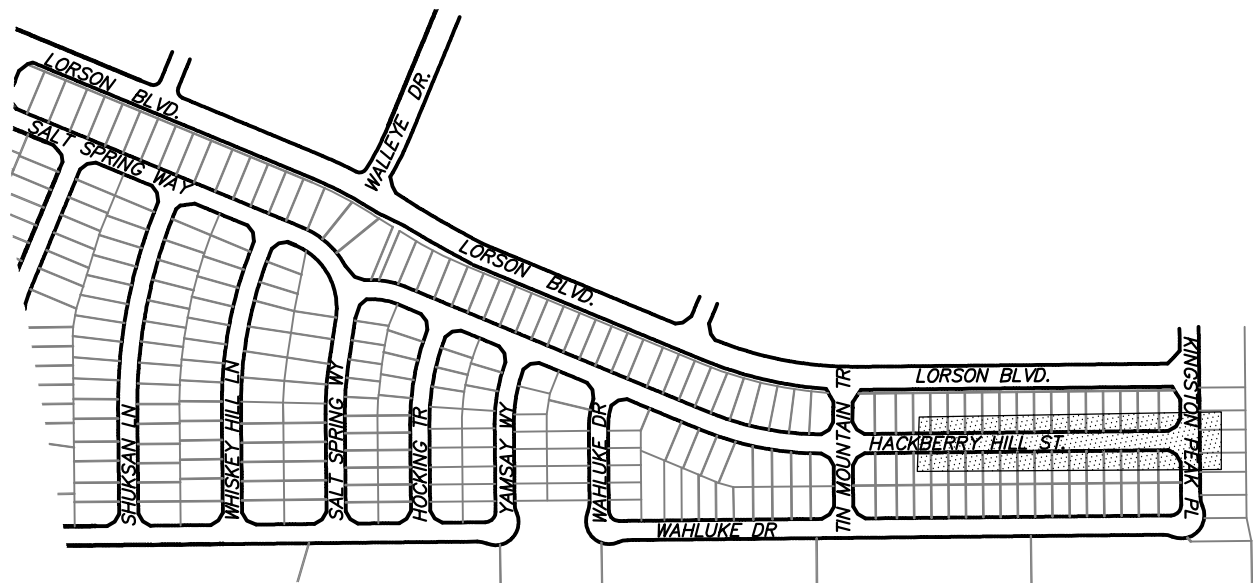


DATE: AUG 11, 2022
PROJECT NO. 100.065
SHEET NUMBER C8.26
TOTAL SHEETS: 45

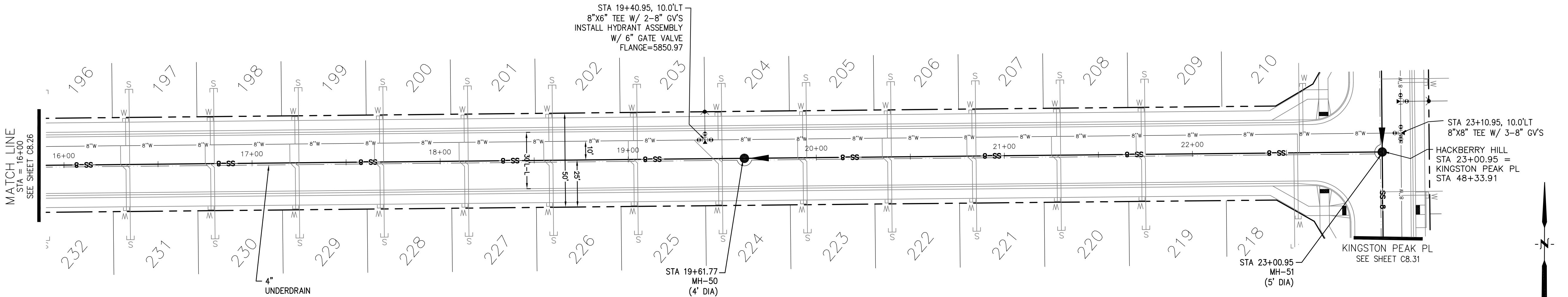
CORE
ENGINEERING GROUP
15004 1ST AVENUE S.
BURNSVILLE, MN 55306
PH: 719.570.1100
CONTACT: RICHARD L. SCHINDLER, P.E.
EMAIL: Rich@cegi.com

NOTES

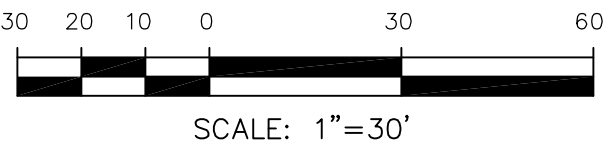
1. STATIONING IS AT ROADWAY CENTERLINE.
2. WATERMAIN ELEVATIONS ARE TO TOP UNLESS NOTED OTHERWISE.
3. ALL 8" & 12" WATERMAIN IS PVC, C900.
4. ALL WATERMAIN FITTINGS ARE MJ DIP.
5. ALL WATERMAIN BENDS & TEES REQUIRE CTRB'S
6. ALL WATERMAIN LOWERINGS REQUIRE SLEEVES
7. FIRE HYDRANT ASSEMBLIES INCLUDE A 6" GATE VALVE



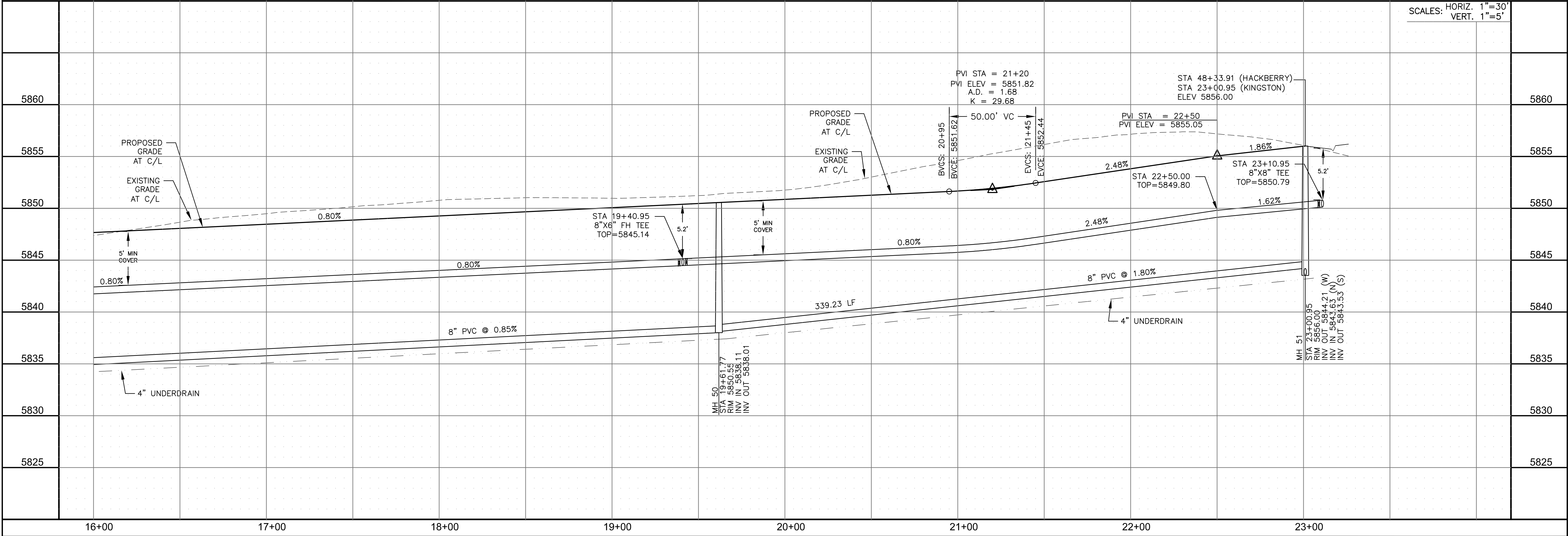
KEY MAP



HACKBERRY HILL STREET



SCALES: HORIZ. 1"=30'
VERT. 1"=5'



CORE
ENGINEERING GROUP
15004 1ST AVENUE S.
BURNING WOOD, CO 80506
PHONE: 303.771.1100
CONTACT: RICHARD L. SCHINDLER, P.E.
EMAIL: Rich@ceg.com

DATE

DESCRIPTION

NO.

DRAWN: RLS
DESIGNED: RLS
CHECKED: RLS

PREPARED FOR:
LORSON, LLC
212 N. WAHSATCH AVE. SUITE 301
COLORADO SPRINGS, COLORADO 80903
CONTACT: JEFF MARK

PROJECT:
**HILLSIDE AT LORSON
RANCH**
LORSON BLVD - WALLEYE DR
COLORADO SPRINGS, COLORADO

WTM / SAN
HACKBERRY HILL STREET
STA 16+00 TO 23+00

DATE:
AUG 11, 2022

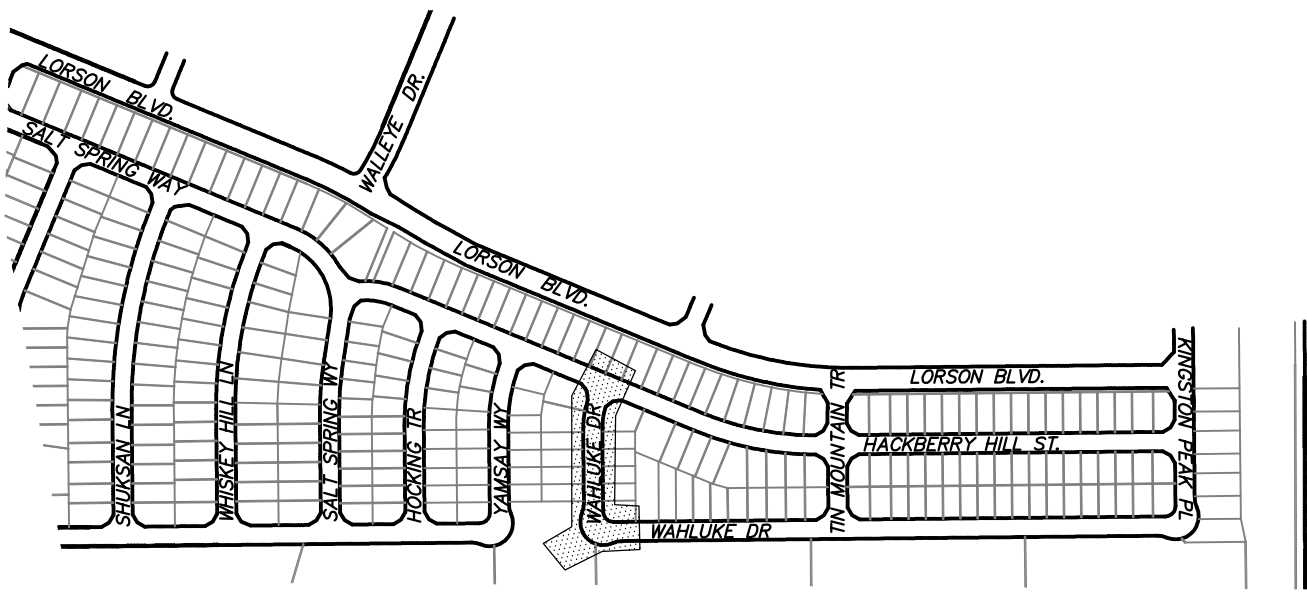
PROJECT NO.
100.065

SHEET NUMBER
C8.27

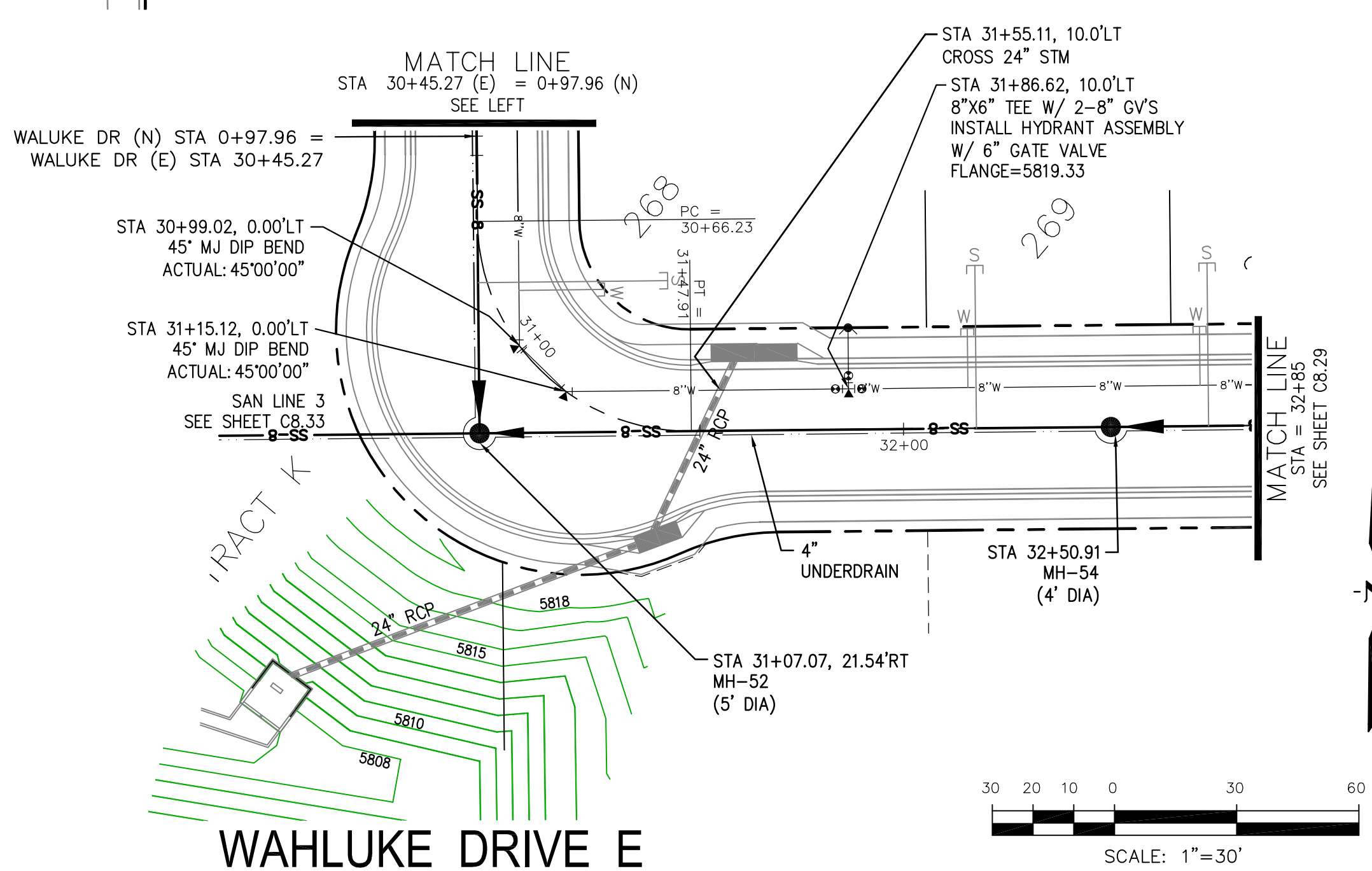
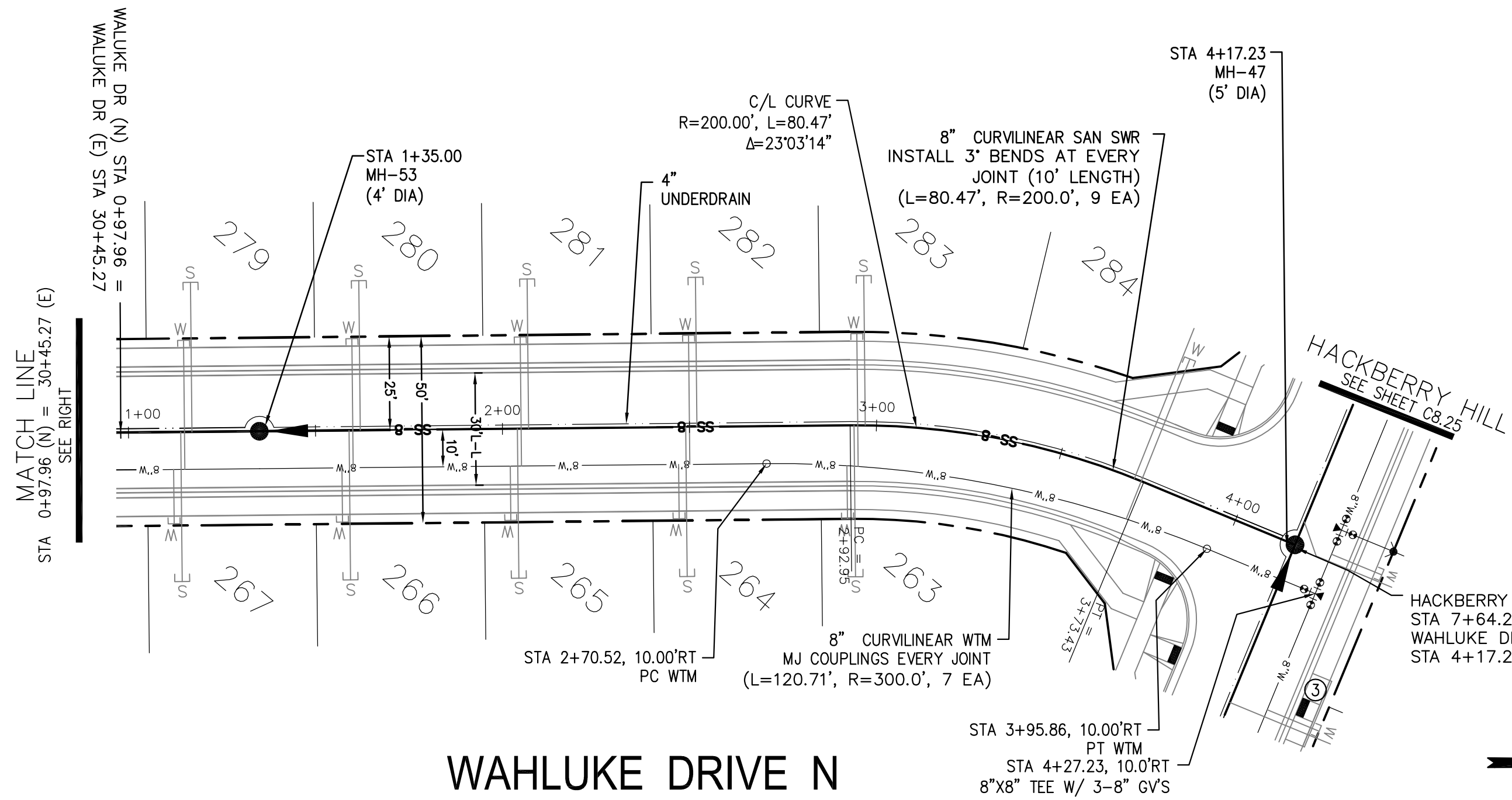
TOTAL SHEETS: 45

NOTES

1. STATIONING IS AT ROADWAY CENTERLINE.
2. WATERMAIN ELEVATIONS ARE TO TOP UNLESS NOTED OTHERWISE.
3. ALL 8" & 12" WATERMAIN IS PVC, C900.
4. ALL WATERMAIN FITTINGS ARE MJ DIP.
5. ALL WATERMAIN BENDS & TEES REQUIRE CTRB'S
6. ALL WATERMAIN LOWERINGS REQUIRE SLEEVES
7. FIRE HYDRANT ASSEMBLIES INCLUDE A 6" GATE VALVE

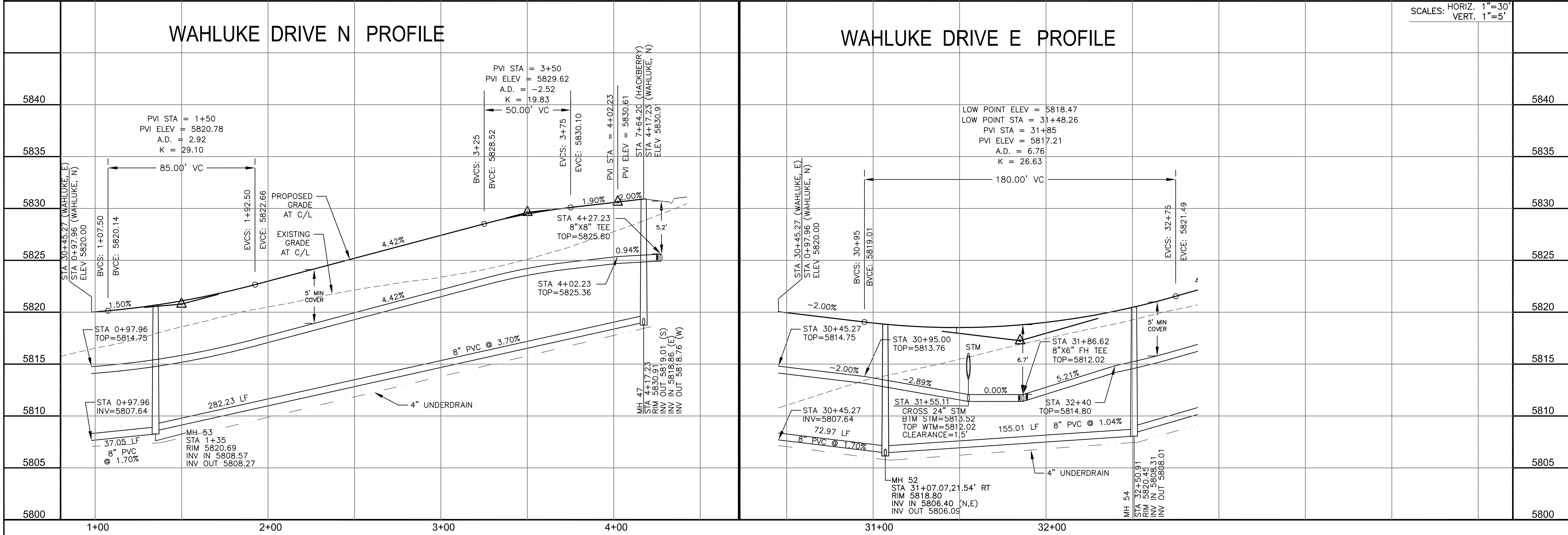


KEY MAP



WAHLUKE DRIVE N PROFILE

WAHLUKE DRIVE E PROFILE



CORE
ENGINEERING GROUP

15004 1ST AVENUE S.
BURNSVILLE, CO 81008
CONTACT: RICHARD L. SCHINDLER, P.E.
EMAIL: Rich@ceg.com

DATE

DESCRIPTION

NO.

DRAWN: RLS
DESIGNED: RLS
CHECKED: RLS

PREPARED FOR:
LORSON, LLC
212 N. WAHSATCH AVE. SUITE 301
COLORADO SPRINGS, COLORADO 80903
CONTACT: JEFF MARK

PROJECT:
HILLSIDE AT LORSON
RANCH
LORSON BLVD - WAHLUKE DR
COLORADO SPRINGS, COLORADO

WTM / SAN

WAHLUKE DR N
WAHLUKE DR E
STA 0+97 TO 4+17
WAHLUKE DR E
STA 30+45 TO 32+85

DATE:
AUG 11, 2022

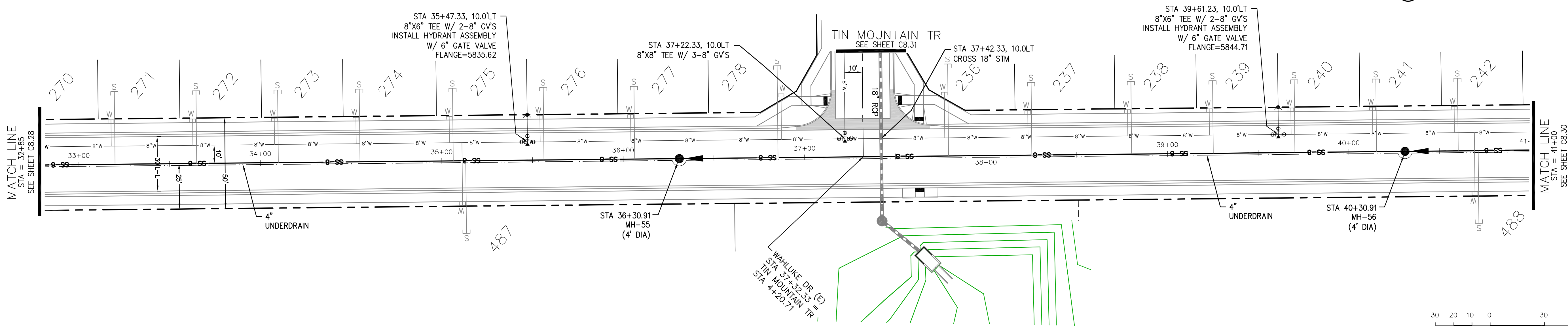
PROJECT NO.
100.065

SHEET NUMBER
C8.28

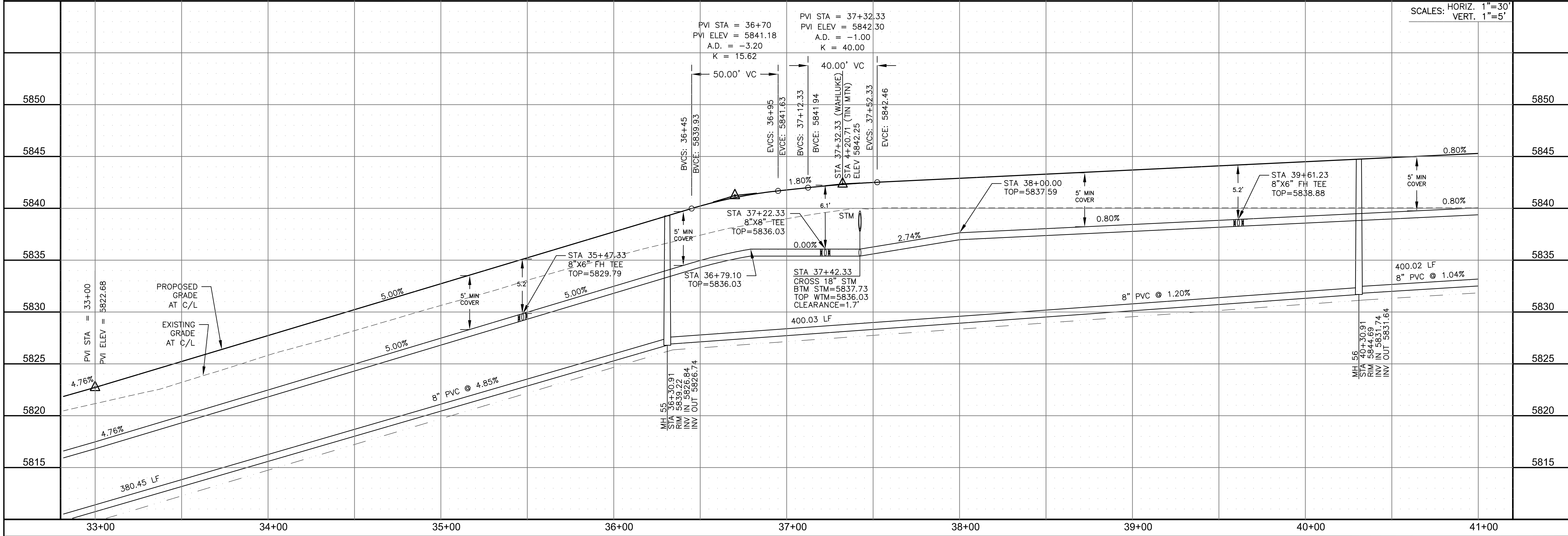
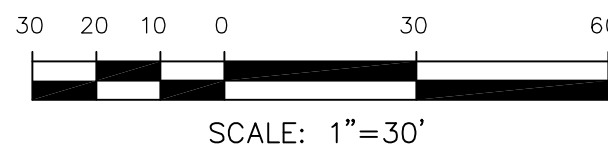
TOTAL SHEETS: 45

NOTES

1. STATIONING IS AT ROADWAY CENTERLINE.
2. WATERMAIN ELEVATIONS ARE TO TOP UNLESS NOTED OTHERWISE
3. ALL 8" & 12" WATERMAIN IS PVC, C900.
4. ALL WATERMAIN FITTINGS ARE MJ DIP
5. ALL WATERMAIN BENDS & TEES REQUIRE CTRB'S
6. ALL WATERMAIN LOWERINGS REQUIRE SLEEVES
7. FIRE HYDRANT ASSEMBLIES INCLUDE A 6" GATE VALVE



WAHULUKE DRIVE E



CORE

ENGINEERING GROUP

15004 1ST AVENUE S.
BURNING WOOD, CO 80903
CONTACT: RICHARD L. SCHINDLER, P.E.
EMAIL: Rich@ceg.com

DATE

DESCRIPTION

NO.

DRAWN: RLS
DESIGNED: RLS
CHECKED: RLS

PREPARED FOR:
LORSON, LLC
212 N. WAHSAATCH AVE. SUITE 301
COLORADO SPRINGS, COLORADO 80903
CONTACT: JEFF MARK

PROJECT:
HILLSIDE AT LORSON RANCH
LORSON BLVD - WAHULUKE DR
COLORADO SPRINGS, COLORADO

WTM / SAN

WAHULUKE DR E

STA 32+85 TO 41+00

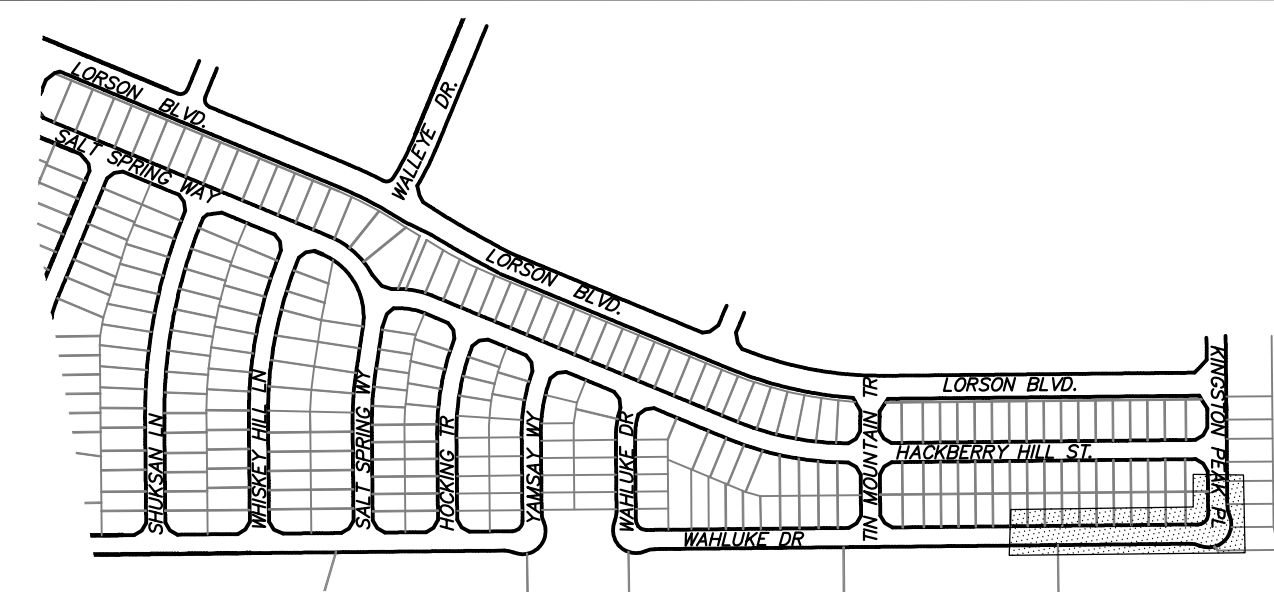
DATE:
AUG 11, 2022

PROJECT NO.
100.065

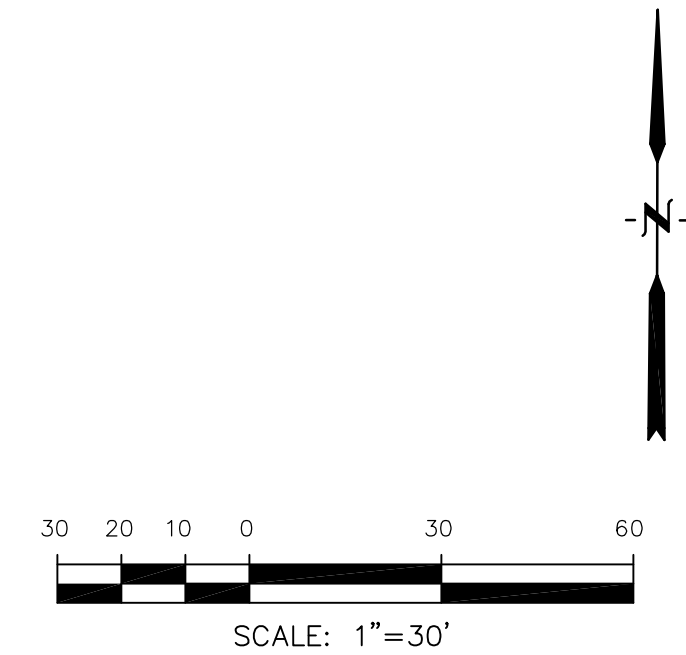
SHEET NUMBER
C8.29

TOTAL SHEETS: 45

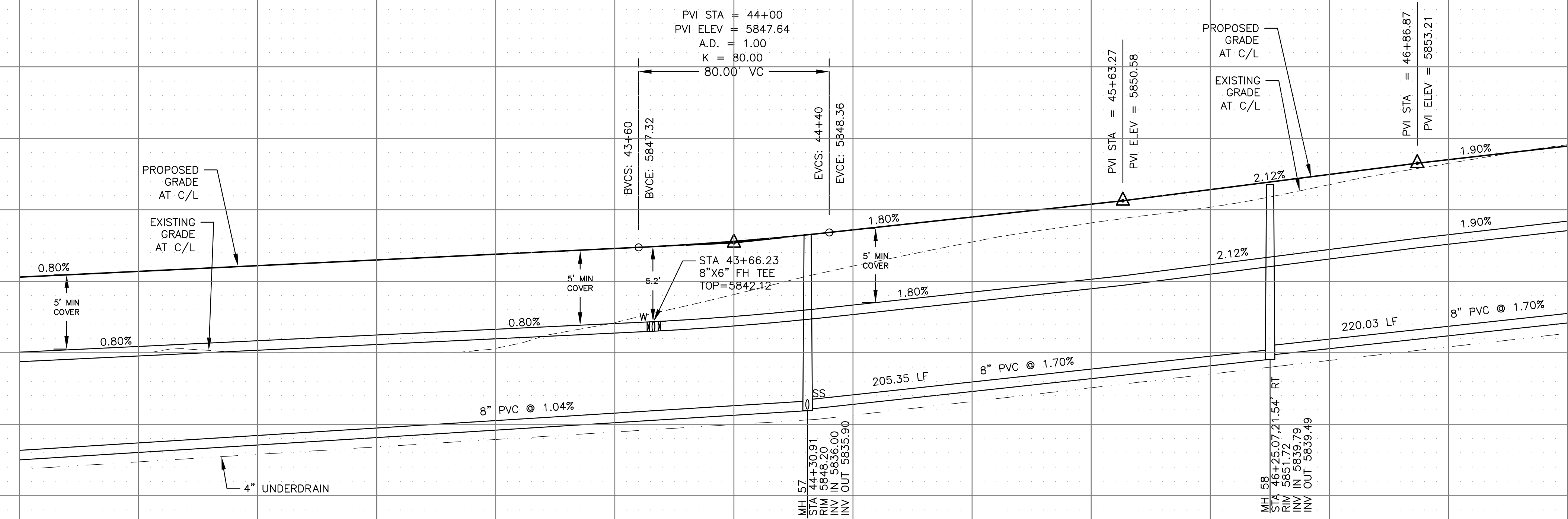
1. STATIONING IS AT ROADWAY CENTERLINE.
2. WATERMAIN ELEVATIONS ARE TO TOP UNLESS NOTED OTHERWISE
3. ALL 8" & 12" WATERMAIN IS PVC, C900.
4. ALL WATERMAIN FITTINGS ARE MJ DIP
5. ALL WATERMAIN BENDS & TEES REQUIRE CTRB'S
6. ALL WATERMAIN LOWERINGS REQUIRE SLEEVES
7. FIRE HYDRANT ASSEMBLIES INCLUDE A 6" GATE VALVE



 KEY MAP



SCALES: HORIZ. 1"=30'
VERT. 1"=5'



SCALES: HORIZ. 1"=30'
VERT. 1"=5'

PVI STA = 44+00
PVI ELEV = 5847.64
A.D. = 1.00
K = 80.00
80.00' VC

BVCS: 43+60
BVCE: 5847.32
EVCS: 44+40
EVCE: 5848.36

STA 43+66.23
8"x6" FH TEE
TOP=5842.12

5' MIN COVER
5' MIN COVER

0.80%
1.80%
2.12%
1.90%

PROPOSED GRADE AT C/L
EXISTING GRADE AT C/L

205.35 LF
8" PVC @ 1.70%

220.03 LF
8" PVC @ 1.70%

4" UNDERDRAIN

MH 57
STA 44+30.91
RIM IN 5846.20
INV IN 5836.00
INV OUT 5835.90

MH 58
STA 46+25.07
RIM IN 5851.72
INV IN 5839.79
INV OUT 5839.49

41+00 42+00 43+00 44+00 45+00 46+00 47+00

5865
5860
5855
5850
5845
5840
5835
5830

CORE
ENGINEERING GROUP
15004 1ST AVENUE S.
BURNSVILLE, MN 55306
PH: 719.570.1100
CONTACT: RICHARD L. SCHINDLER, P.E.
EMAIL: Rich@ceg1.com

DATE	ON

PREPARED FOR:

LORSON, LLC

212 N. WAHSATCH AVE, SUITE 301
 COLORADO SPRINGS, COLORADO 80903
 (719) 635-3200
 CONTACT: JEFF MARK

DESCRIPTION	
TOTAL:	HILLSIDE AT LORSON RANCH LORSON BLVD - WALLEYE DR COLORADO SPRINGS, COLORADO

DRAWN: RLS
DESIGNED: RLS
CHECKED: RLS

WTM / SAN
WAHLUKE DR E & KINGSTON PEAK PL
STA 41+00 TO 47+50

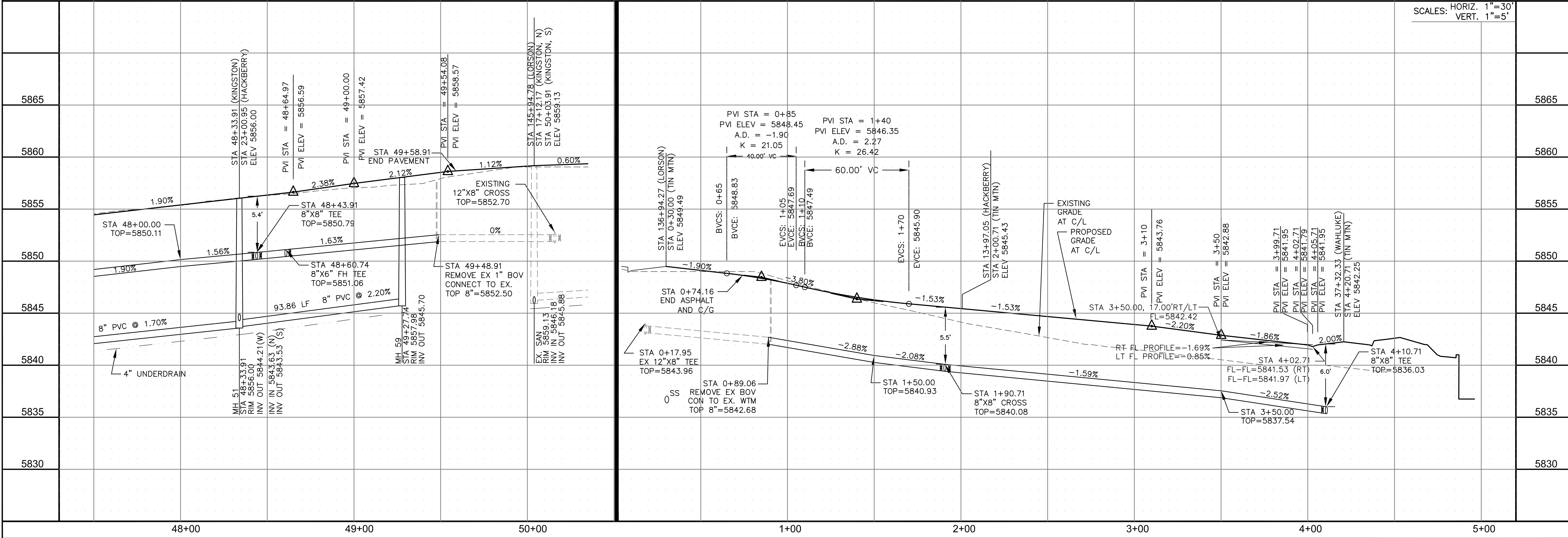
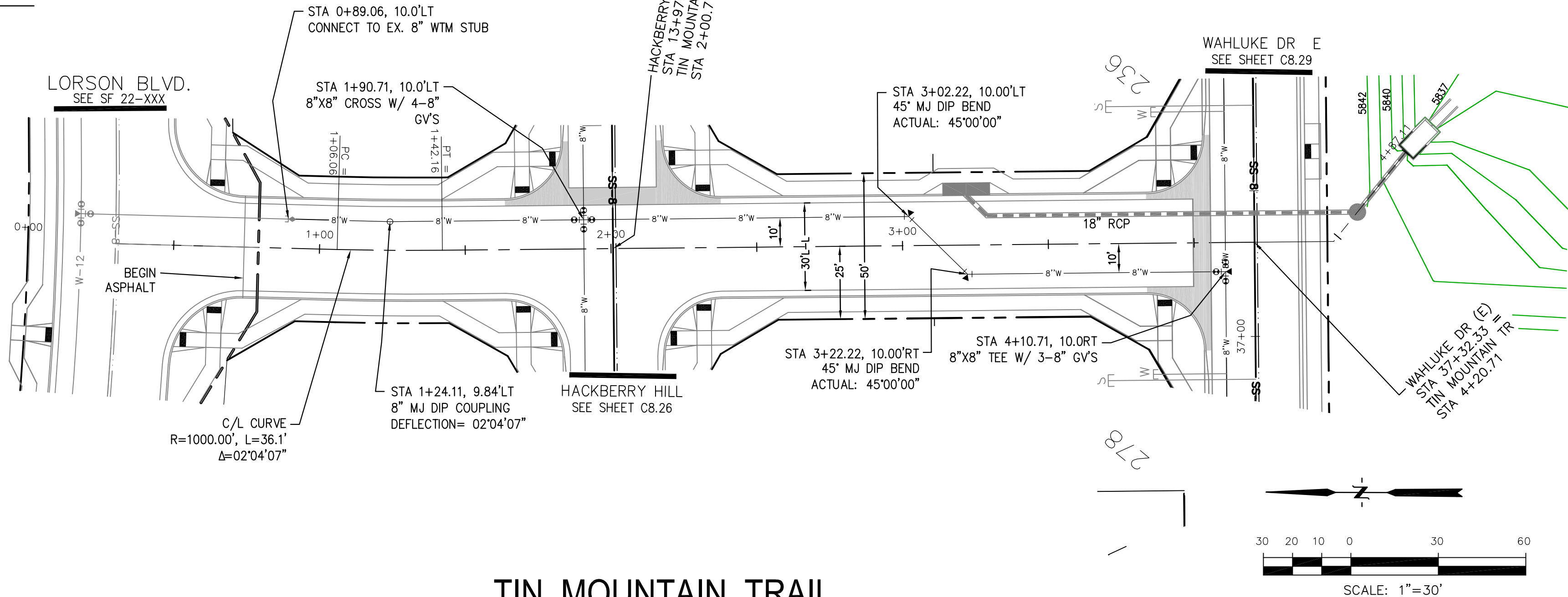
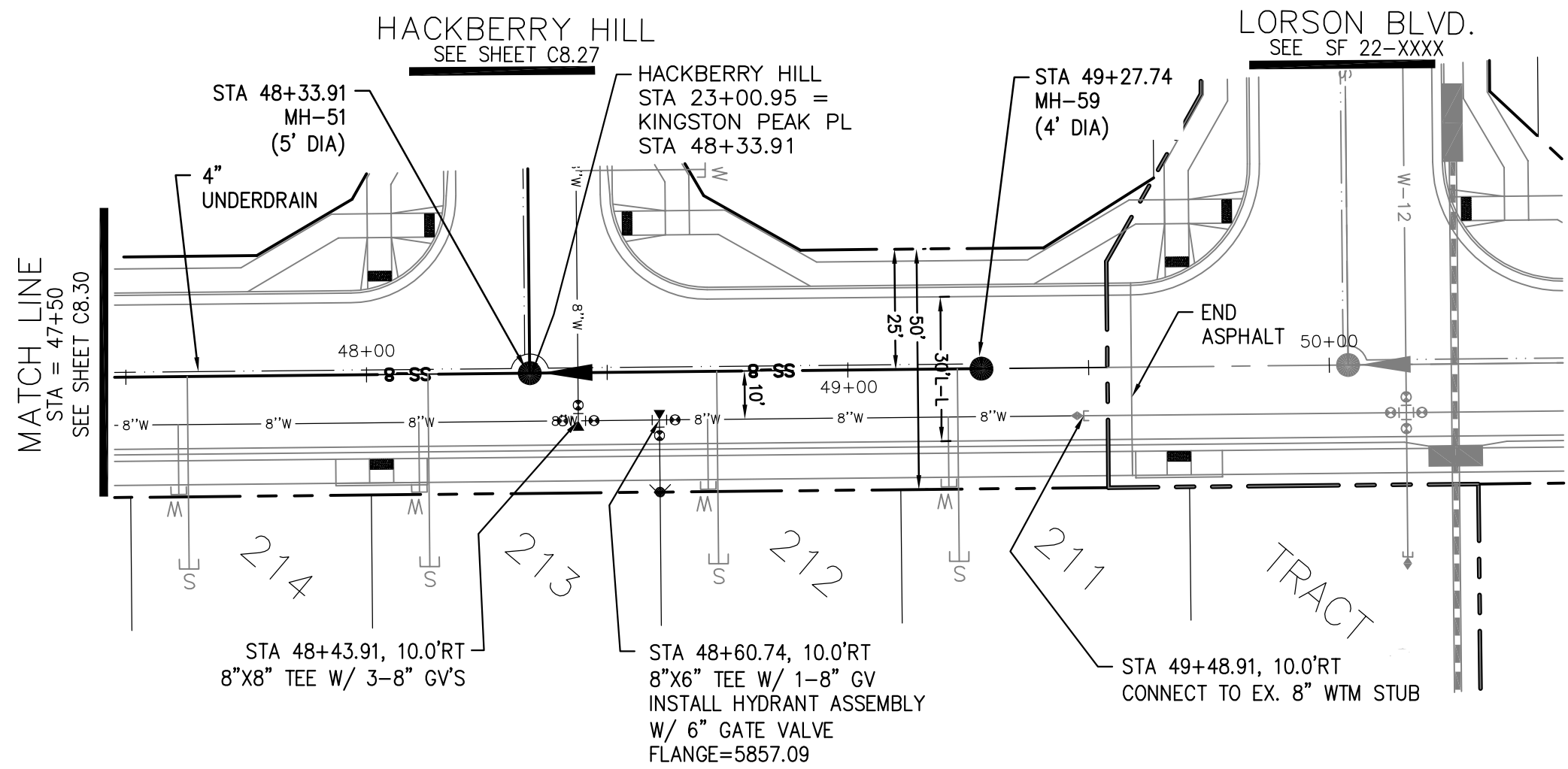
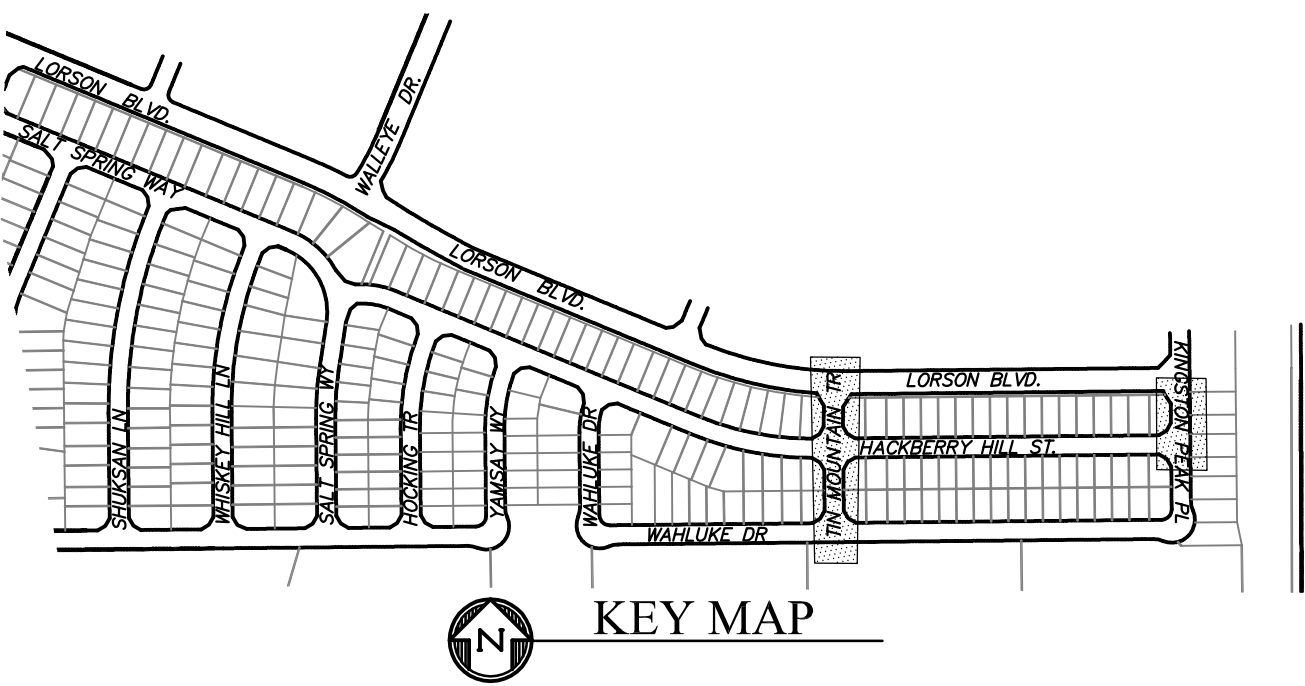


DATE:
AUG 11, 2022

PROJECT NO.
100.065

SHEET NUMBER
C8.30
TOTAL SHEETS: 45

- NOTES
1. STATIONING IS AT ROADWAY CENTERLINE.
 2. WATERMAIN ELEVATIONS ARE TO TOP UNLESS NOTED OTHERWISE
 3. ALL 8" & 12" WATERMAIN IS PVC, C900.
 4. ALL WATERMAIN FITTINGS ARE MJ DIP
 5. ALL WATERMAIN BENDS & TEES REQUIRE CTRB'S
 6. ALL WATERMAIN LOWERINGS REQUIRE SLEEVES
 7. FIRE HYDRANT ASSEMBLIES INCLUDE A 6" GATE VALVE



CORE

ENGINEERING GROUP

15004 1ST AVENUE S.
BURNESVILLE, CO 81615
CONTACT: RICHARD L. SCHINDLER, P.E.
EMAIL: Rich@ceg1.com

DATE

DESCRIPTION

NO.

DRAWN: RLS
DESIGNED: RLS
CHECKED: RLS

PROJECT: HILLSIDE AT LORSON RANCH
LORSON BLVD - WALLEYE DR
COLORADO SPRINGS, COLORADO

PREPARED FOR: LORSON, LLC
212 N. WAHSAATCH AVE, SUITE 301
COLORADO SPRINGS, COLORADO 80903
CONTACT: JEFF MARK

WTM / SAN

KINGSTON PEAK PL & TIN MOUNTAIN TR

STA 47+50 TO 50+04 STA 0+30 TO 4+87

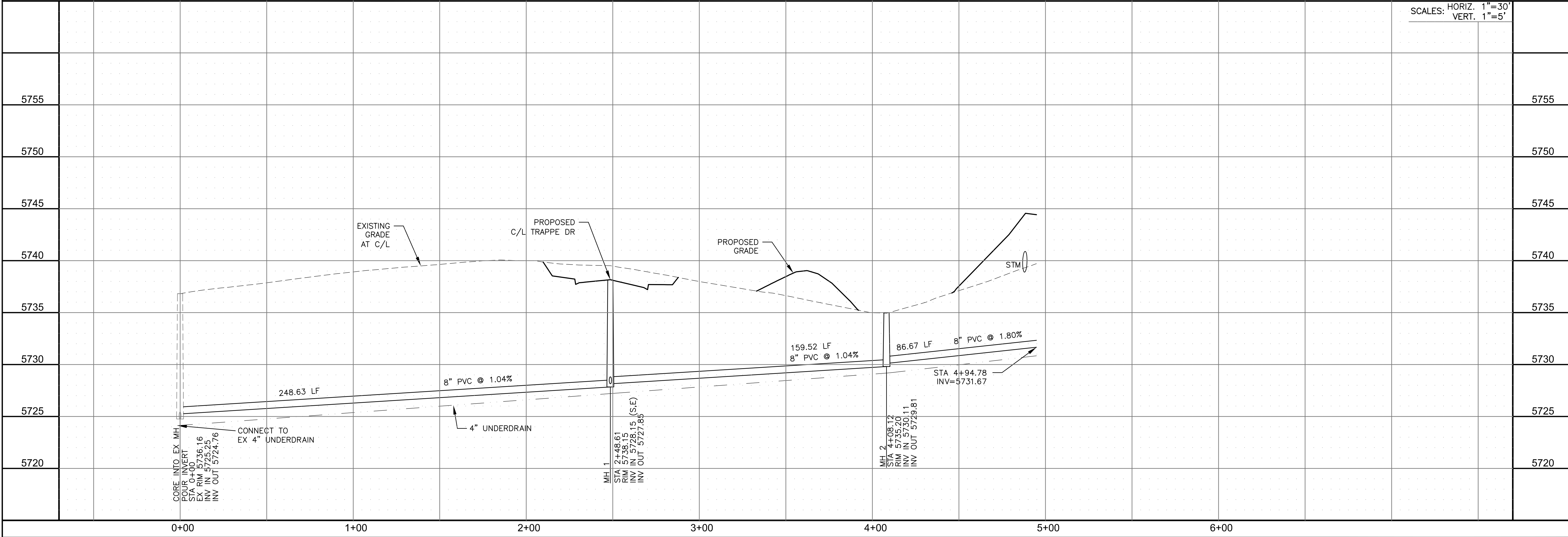

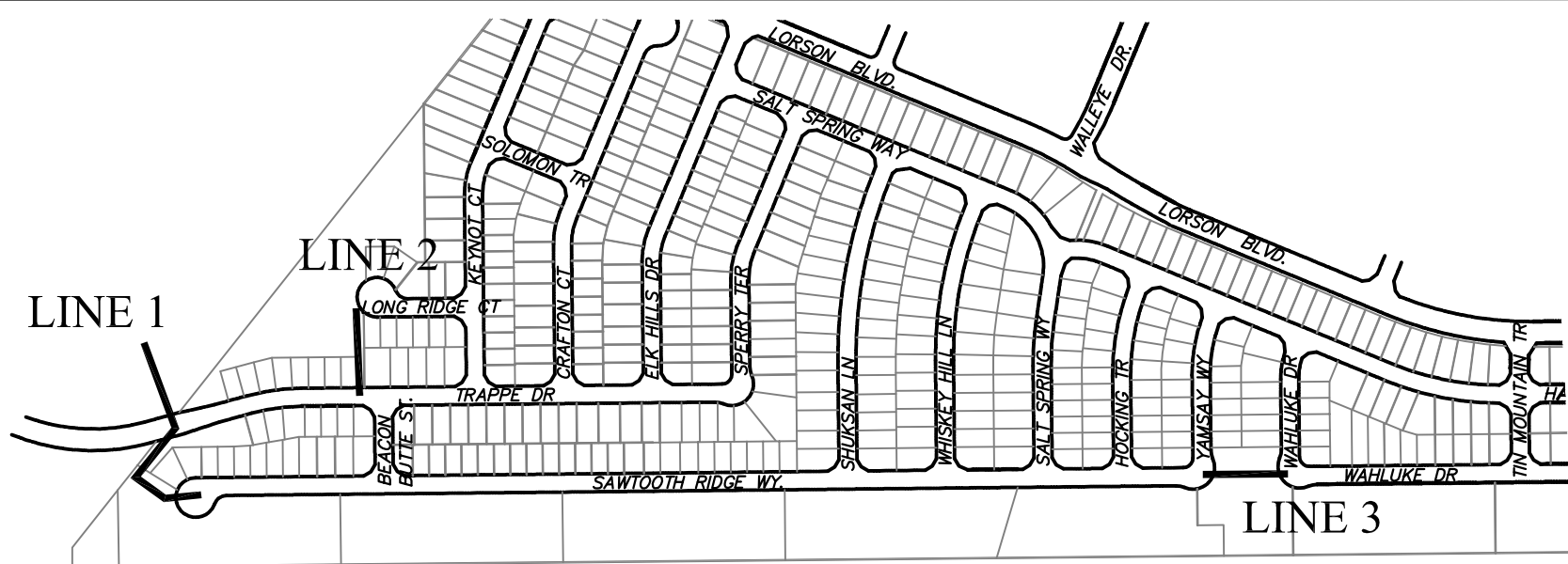
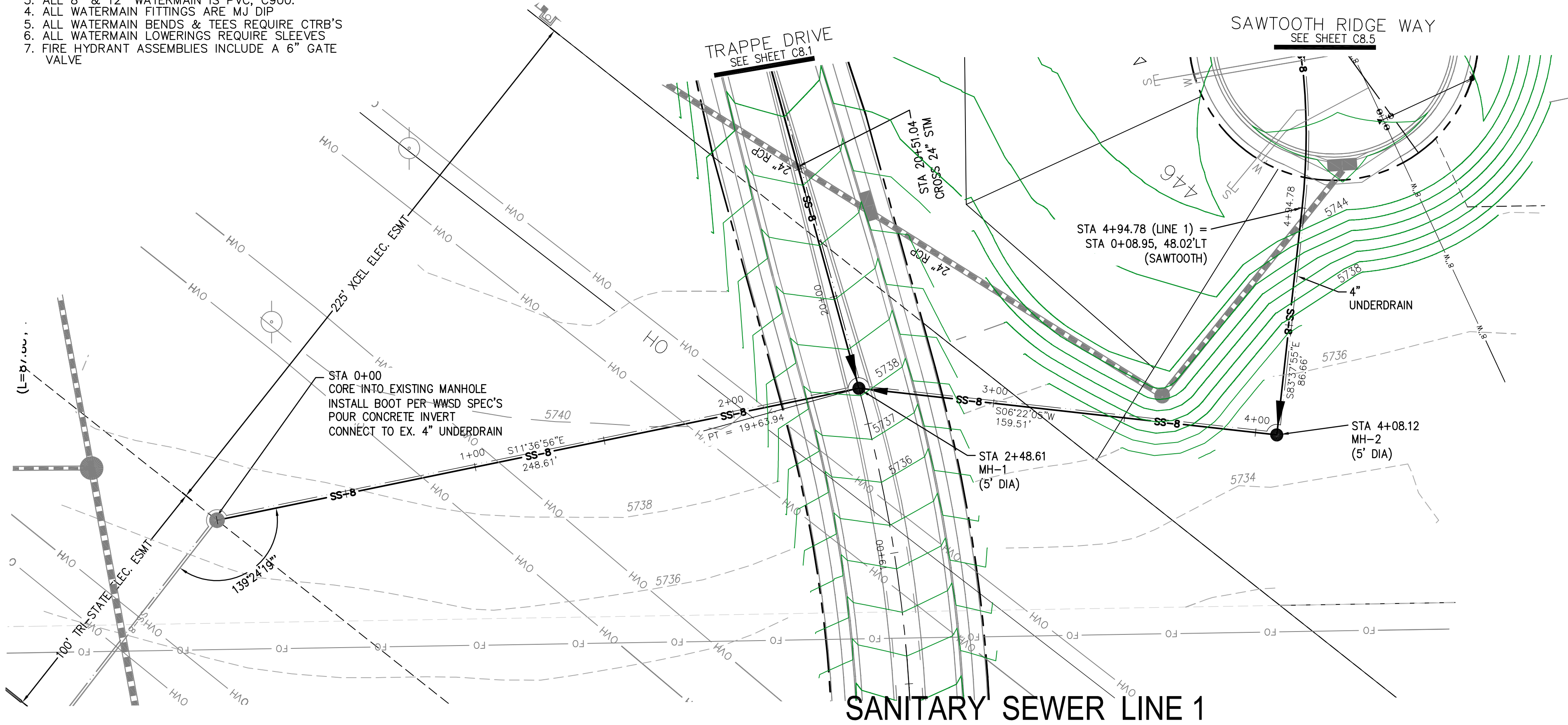
DATE:
AUG 11, 2022

PROJECT NO.
100.065

SHEET NUMBER
C8.31

TOTAL SHEETS: 45

- NOTES
1. STATIONING IS AT ROADWAY CENTERLINE.
 2. WATERMAIN ELEVATIONS ARE TO TOP UNLESS NOTED OTHERWISE
 3. ALL 8" & 12" WATERMAIN IS PVC, C900.
 4. ALL WATERMAIN FITTINGS ARE MJ DIP
 5. ALL WATERMAIN BENDS & TEES REQUIRE CTRB'S
 6. ALL WATERMAIN LOWERINGS REQUIRE SLEEVES
 7. FIRE HYDRANT ASSEMBLIES INCLUDE A 6" GATE VALVE



CORE

ENGINEERING GROUP

15004 1ST AVENUE S.
BURNHEIM, CO 80015
CONTACT: RICHARD L. SCHINDLER, P.E.
EMAIL: Rich@ceg.com

DATE

DESCRIPTION

NO.

PROJECT FOR:

LORSON, LLC

212 N. WAHSATCH AVE. SUITE 301
COLORADO SPRINGS, COLORADO 80903
(719) 635-3200
CONTACT: JEFF MARK

DRAWN:

RLS

DESIGNED:

RLS

CHECKED:

RLS

SCALE: 1"=30'

SCALE: 1"=5'

WTM / SAN

SANITARY SEWER LINE 1

STA 0+00 TO 4+94

PROFESSIONAL ENGINEER

33997

8-1-2022

DATE:

AUG 11, 2022

PROJECT NO.

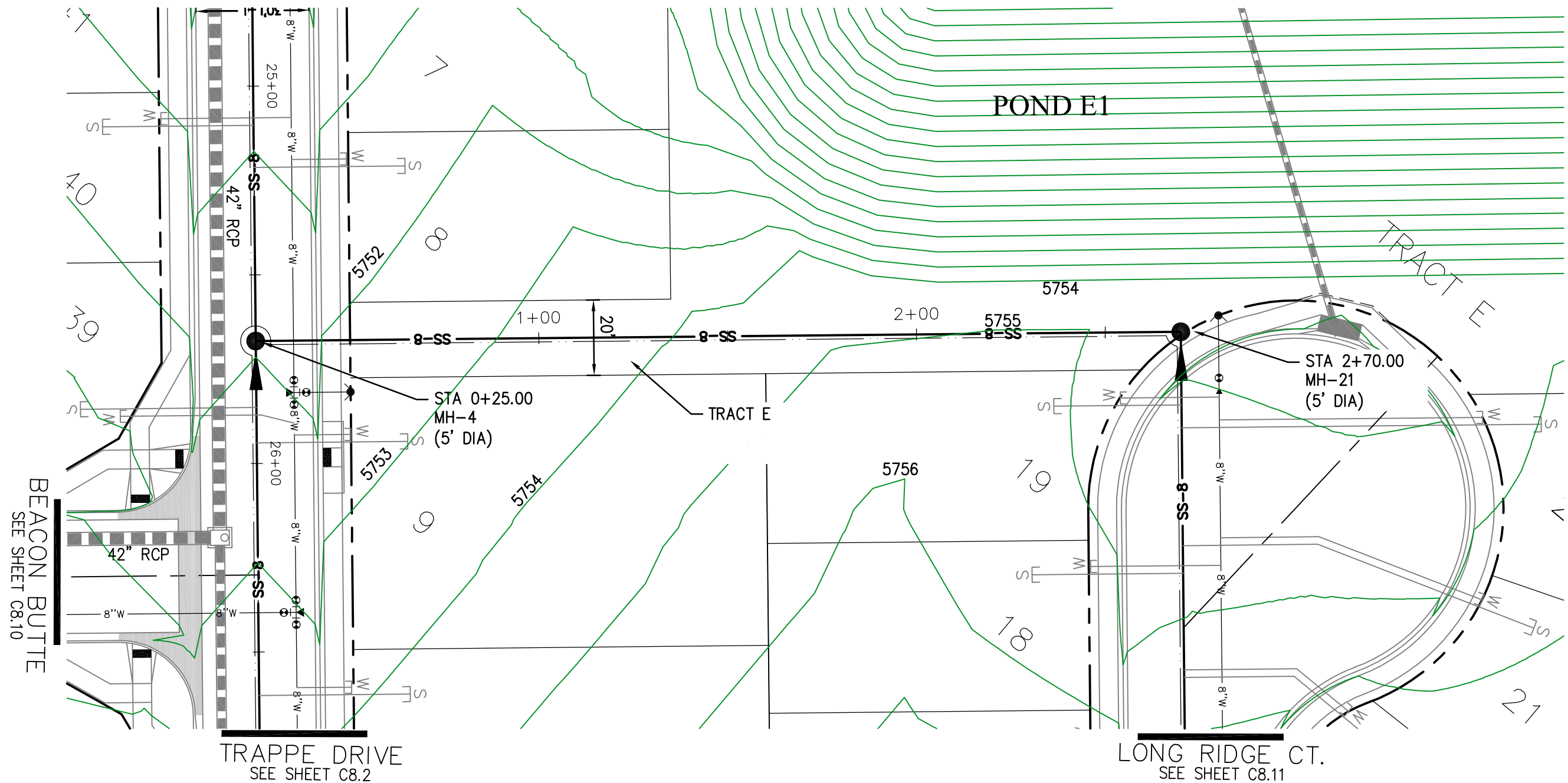
100.065

SHEET NUMBER

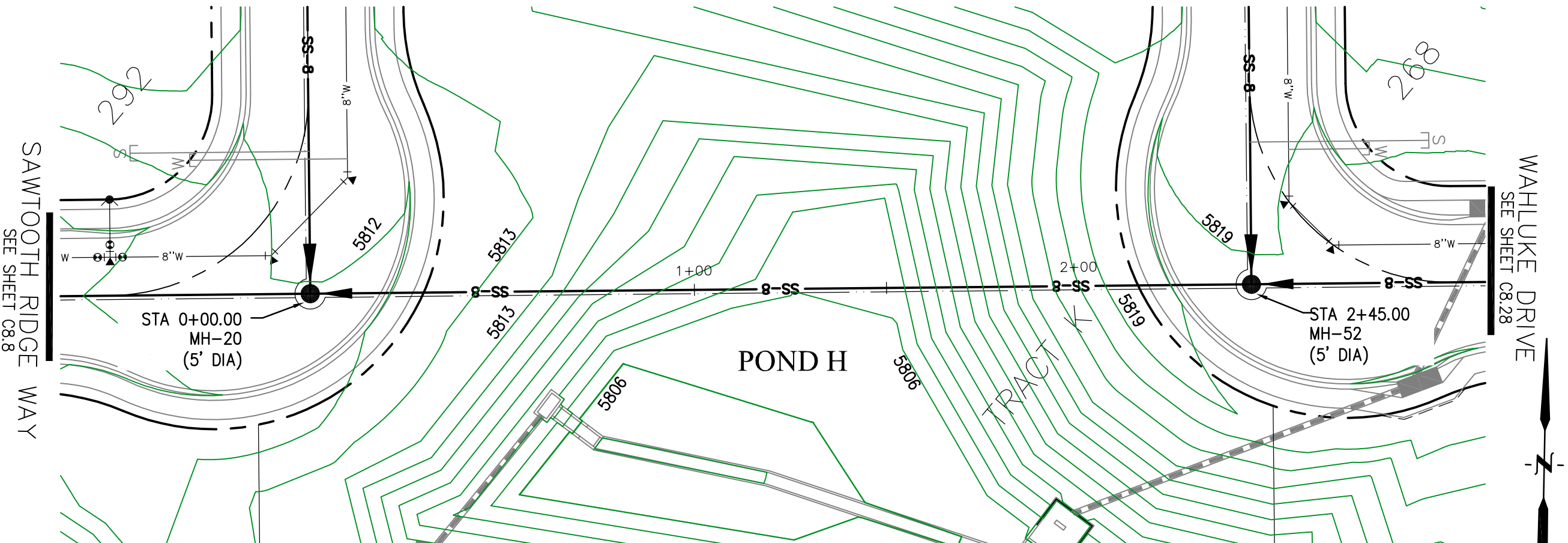
C8.32

TOTAL SHEETS: 45

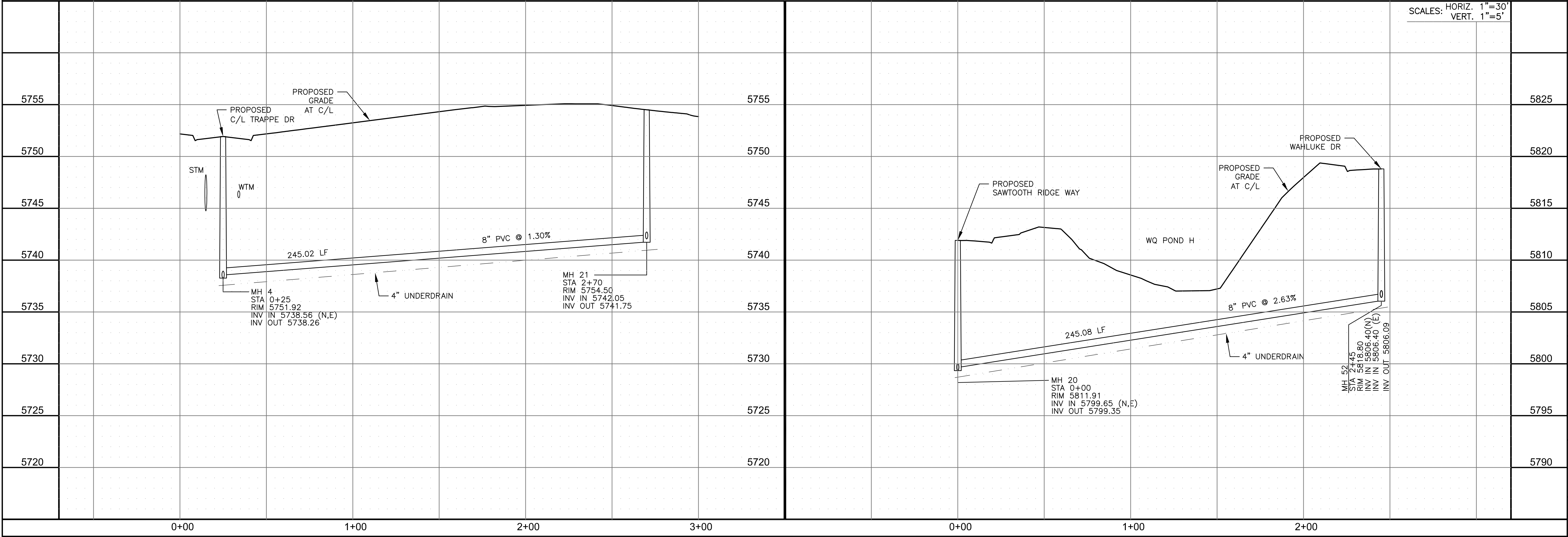
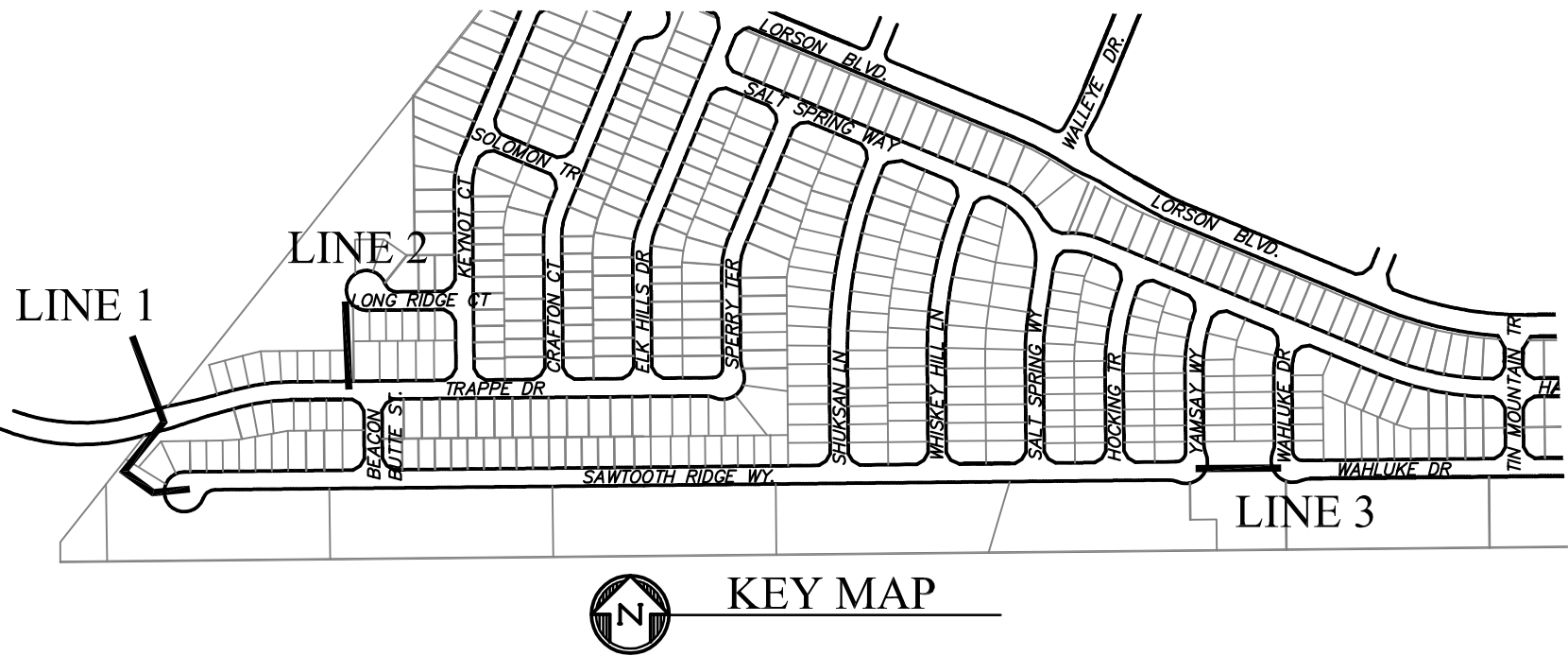
- NOTES
1. STATIONING IS AT ROADWAY CENTERLINE.
 2. WATERMAIN ELEVATIONS ARE TO TOP UNLESS NOTED OTHERWISE
 3. ALL 8" & 12" WATERMAIN IS PVC, C900.
 4. ALL WATERMAIN FITTINGS ARE MJ DIP
 5. ALL WATERMAIN BENDS & TEES REQUIRE CTRB'S
 6. ALL WATERMAIN LOWERINGS REQUIRE SLEEVES
 7. FIRE HYDRANT ASSEMBLIES INCLUDE A 6" GATE VALVE



SANITARY SEWER LINE 2



SANITARY SEWER LINE 3



CORE

ENGINEERING GROUP

15004 1ST AVENUE S.
BURNING WOOD, CO 80903
CONTACT: RICHARD L. SCHINDLER, P.E.
EMAIL: Rich@ceg.com

DATE

DESCRIPTION

NO.

DRAWN: RLS
DESIGNED: RLS
CHECKED: RLS

PREPARED FOR:
LORSON, LLC
212 N. WAHSATCH AVE. SUITE 301
COLORADO SPRINGS, COLORADO 80903
CONTACT: JEFF MARK

PROJECT:

HILLSIDE AT LORSON RANCH
LORSON BLVD - WALLEYE DR
COLORADO SPRINGS, COLORADO

WTM / SAN

SANITARY SEWER LINE 2 & 3

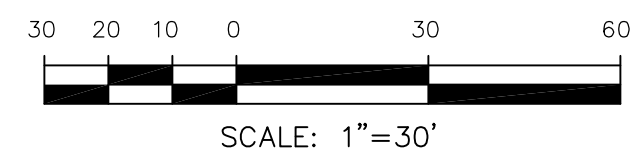
DATE:
AUG 11, 2022

PROJECT NO.
100.065

SHEET NUMBER
C8.33

TOTAL SHEETS: 45

1. STATIONING IS AT ROADWAY CENTERLINE.
2. WATERMAIN ELEVATIONS ARE TO TOP UNLESS NOTED OTHERWISE
3. ALL 8" & 12" WATERMAIN IS PVC, C900.
4. ALL WATERMAIN FITTINGS ARE MJ DIP
5. ALL WATERMAIN BENDS & TEES REQUIRE CTRB'S
6. ALL WATERMAIN LOWERINGS REQUIRE SLEEVES
7. FIRE HYDRANT ASSEMBLIES INCLUDE A 6" GATE VALVE

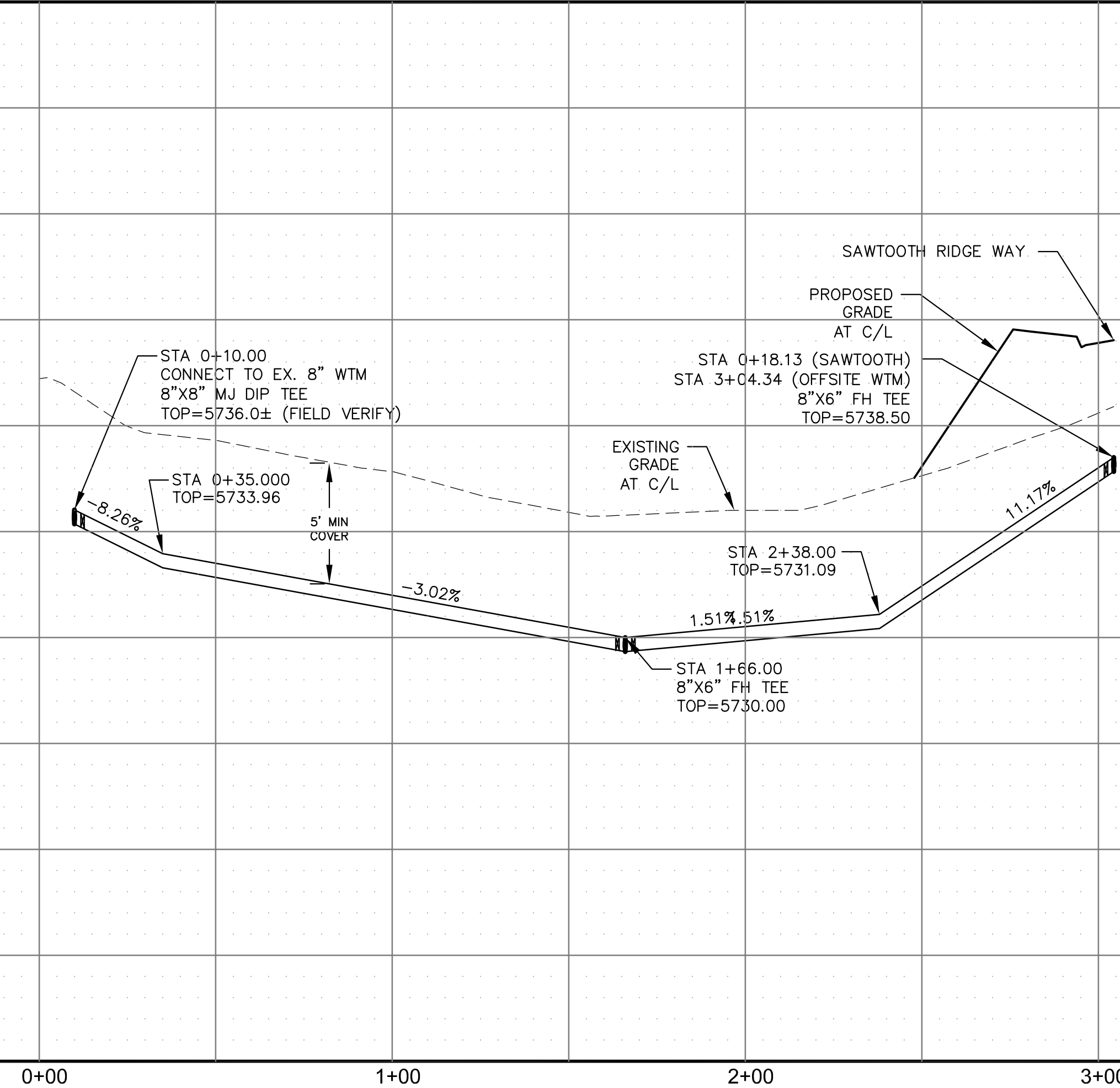


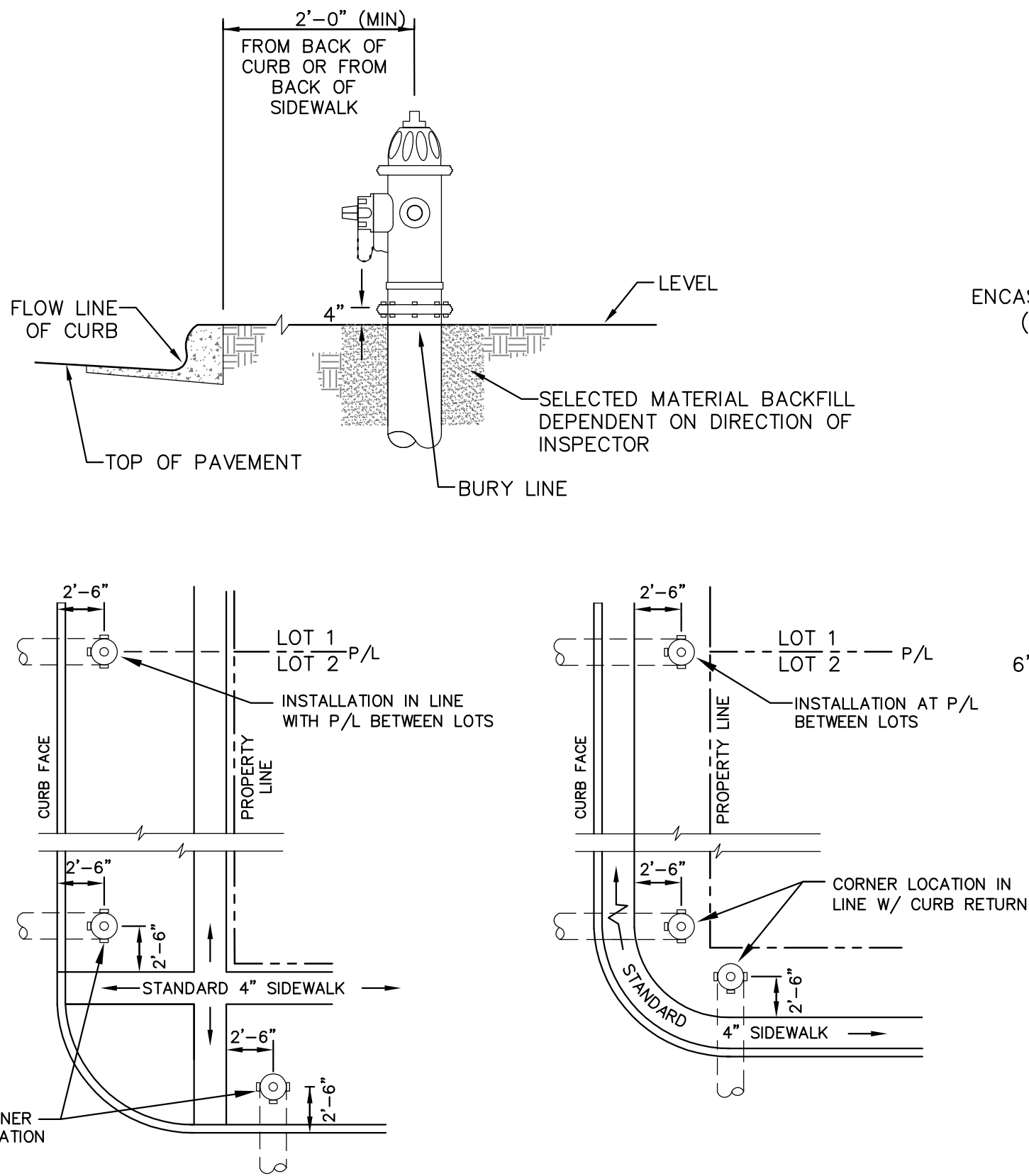
ENGINEERING GROUP
15004 1ST AVENUE S.
BURNSVILLE, MN 55306
PH: 719.570.1100
CONTACT: RICHARD L. SCHINDLER, P.E.
EMAIL: Rich@eg1.com

DRAWN: RLS
DESIGNED: RLS
CHECKED: RLS

SHEET NUMBER
C8.34

TOTAL SHEETS: 45



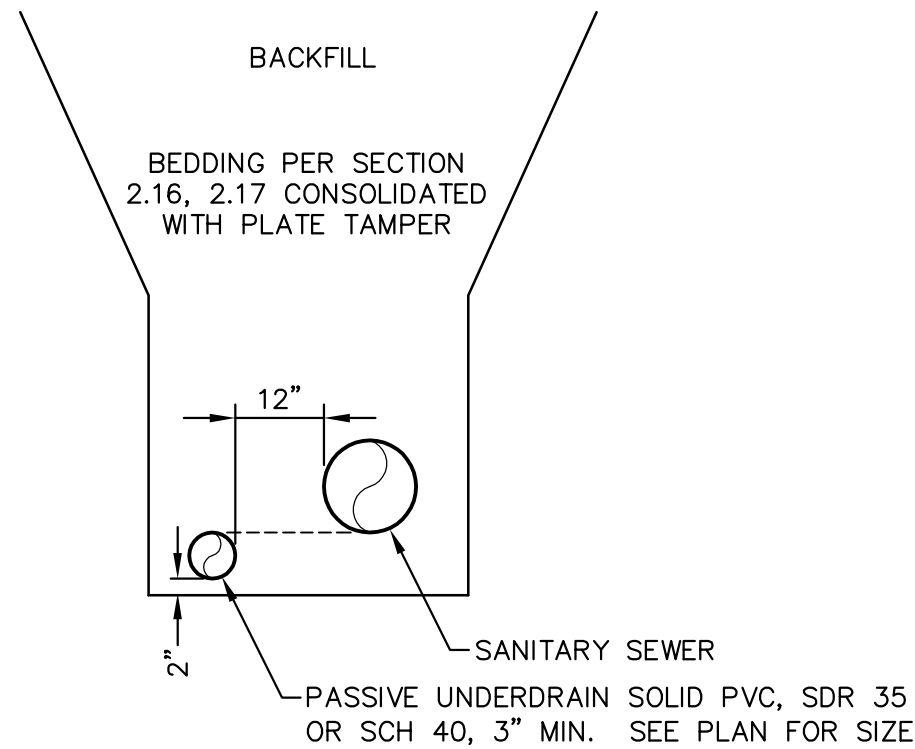


DETACHED SIDEWALK LOCATION
NO SCALE

NOTE
ALL HYDRANTS SHALL BE GUARDIAN K-81D OR AVK SERIES 2700.

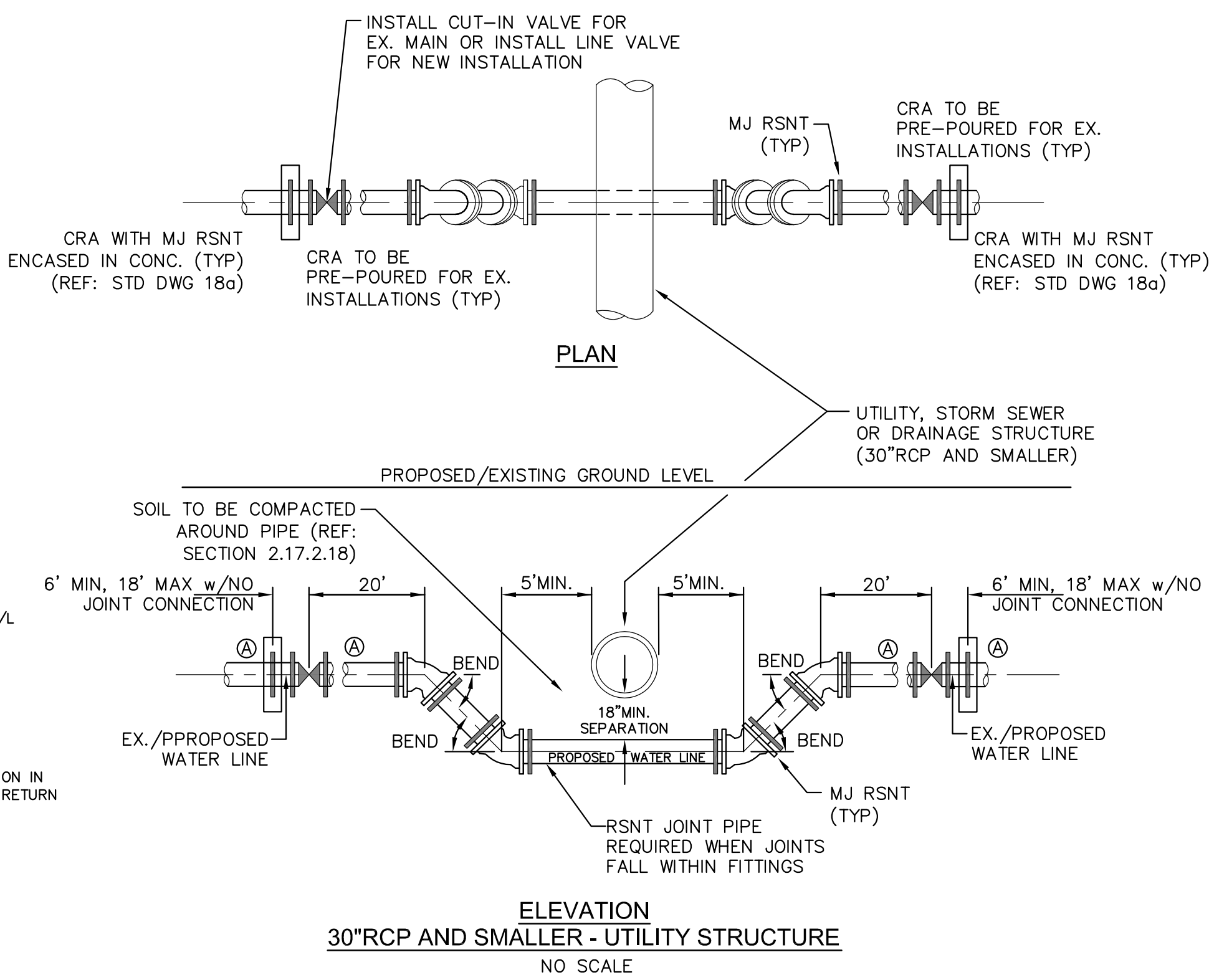
- NOTES
- HYDRANT NOZZLE SHALL BE POSITIONED AT RIGHT ANGLES TO CURB. IF NO CURB OR SIDEWALK EXIST, NOZZLE SHALL BE PLACED AT RIGHT ANGLE TO STREET OR ALLEY.
 - HYDRANTS WILL BE PLACED A MINIMUM OF 5.0 FEET FROM ANY UTILITY OR DRAINAGE STRUCTURE (TO BE CO-ORDINATED WITH JOINT TRENCH INSTALLATION)
 - ANY HYDRANT BEING INSTALLED WITH CONDITIONS OTHER THAN THOSE MENTIONED AND/OR DETAILED BELOW WILL REQUIRE SIGNED APPROVAL FROM SECURITY FIRE PROTECTION DISTRICT.

FIRE HYDRANT LOCATIONS
NO SCALE



SANITARY SEWER
PASSIVE UNDERDRAIN DETAIL
(PER CSU STANDARD # WW-11A)
NO SCALE

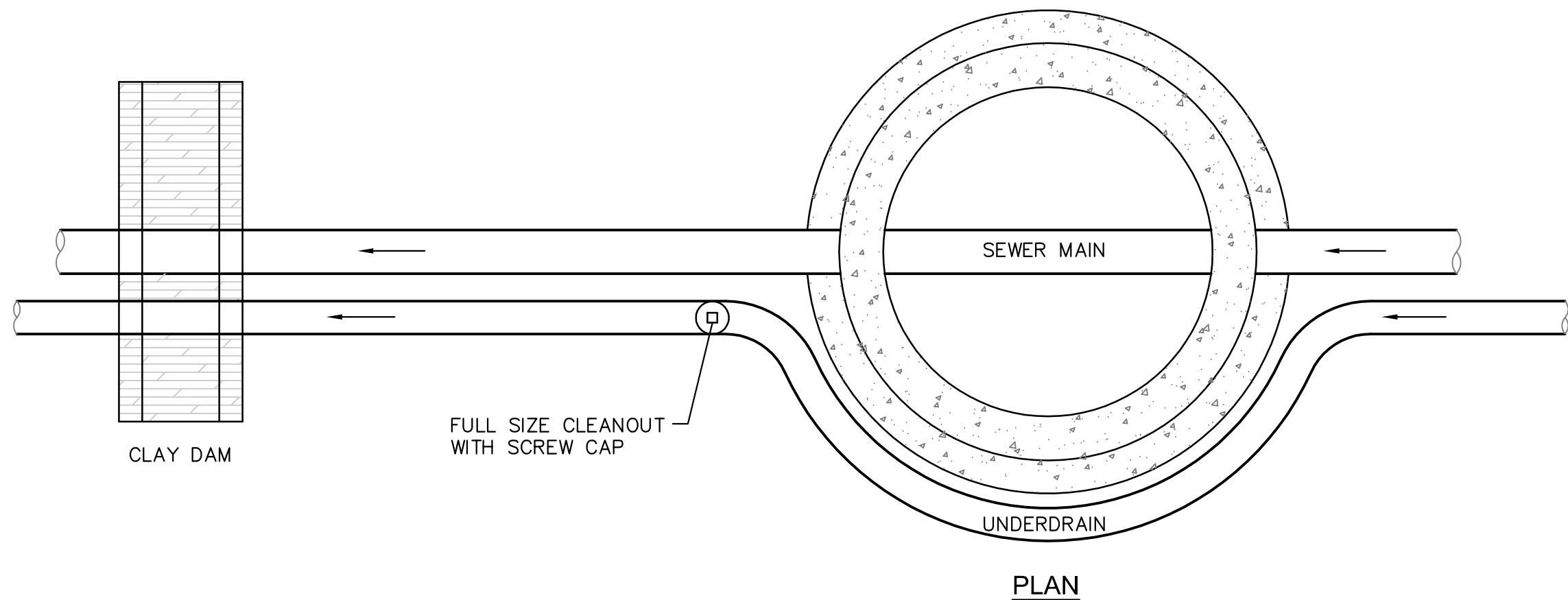
NOTE:
POINT OF DISCHARGE TO PUBLIC SYSTEM IS REQUIRED.
UNDERDRAIN CONNECTIONS SHALL BE 3" SCH 40.



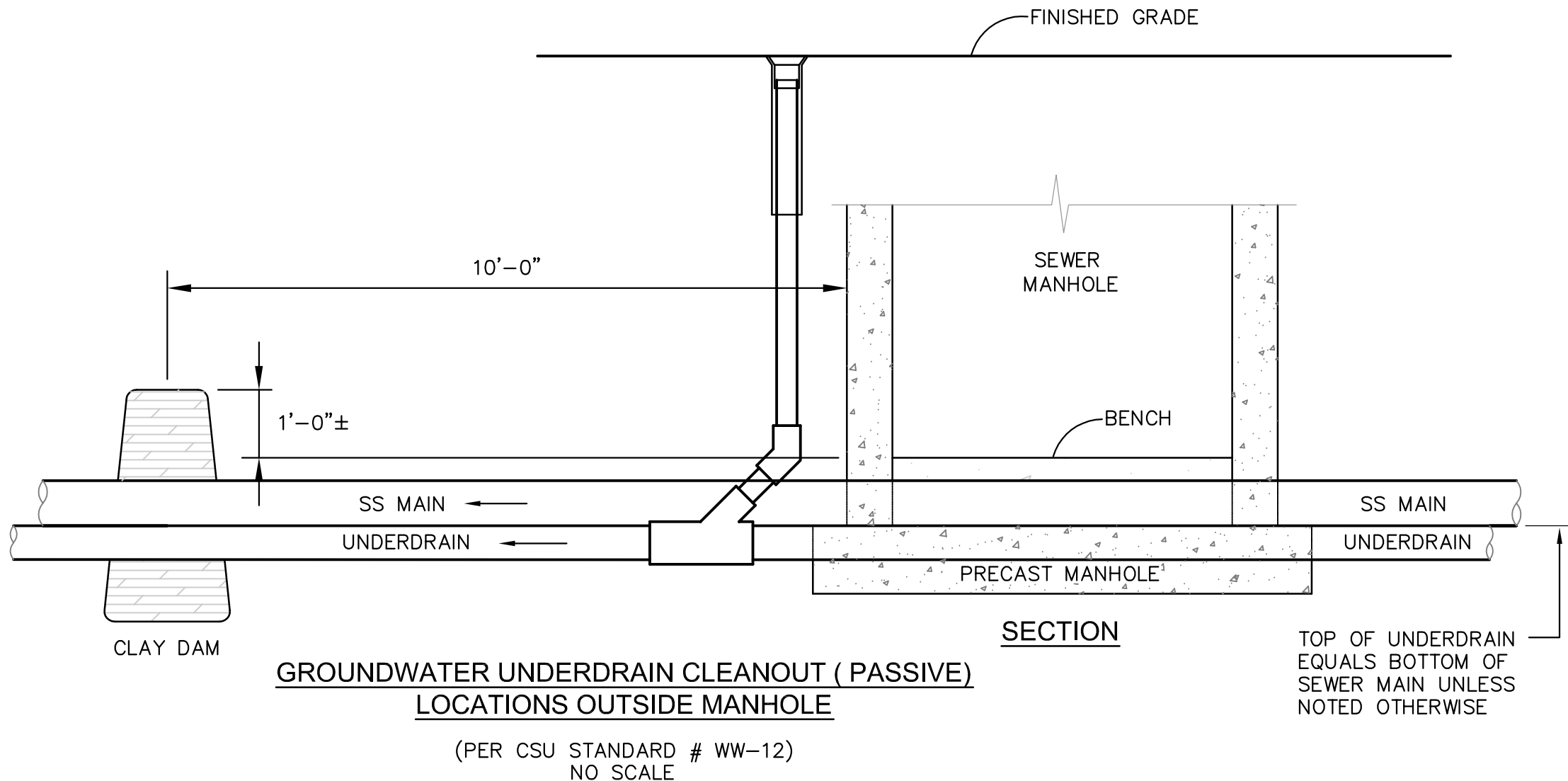
GENERAL NOTES

- D.I.P. PIPE REQUIRED IN LOWERINGS (AT THE DISCRETION OF THE WRD/INSPECTOR PVC PIPE MAYBE APPROVED).
- Ⓐ LOWERINGS TO BE CATHODIC PROTECTED UNDER THE DIRECTION OF THE WRD INSPECTOR. (17 lb).
- ALL FITTINGS SHALL HAVE MJ RSNTS. SEE DRAWINGS NO. 27, 28 & SECTION 5.14 OF THE WRD SPECIFICATIONS.
- EXAMPLE CAN VARY DUE TO SITE CONDITIONS AND INSPECTOR'S DIRECTION'S.

LOWERING DETAIL WITH
MJ RSNT FITTINGS AND RSNT JOINT PIPE
(w/APPROVAL OF W.R.D.)
(PER CSU STANDARD # 20a)
NO SCALE

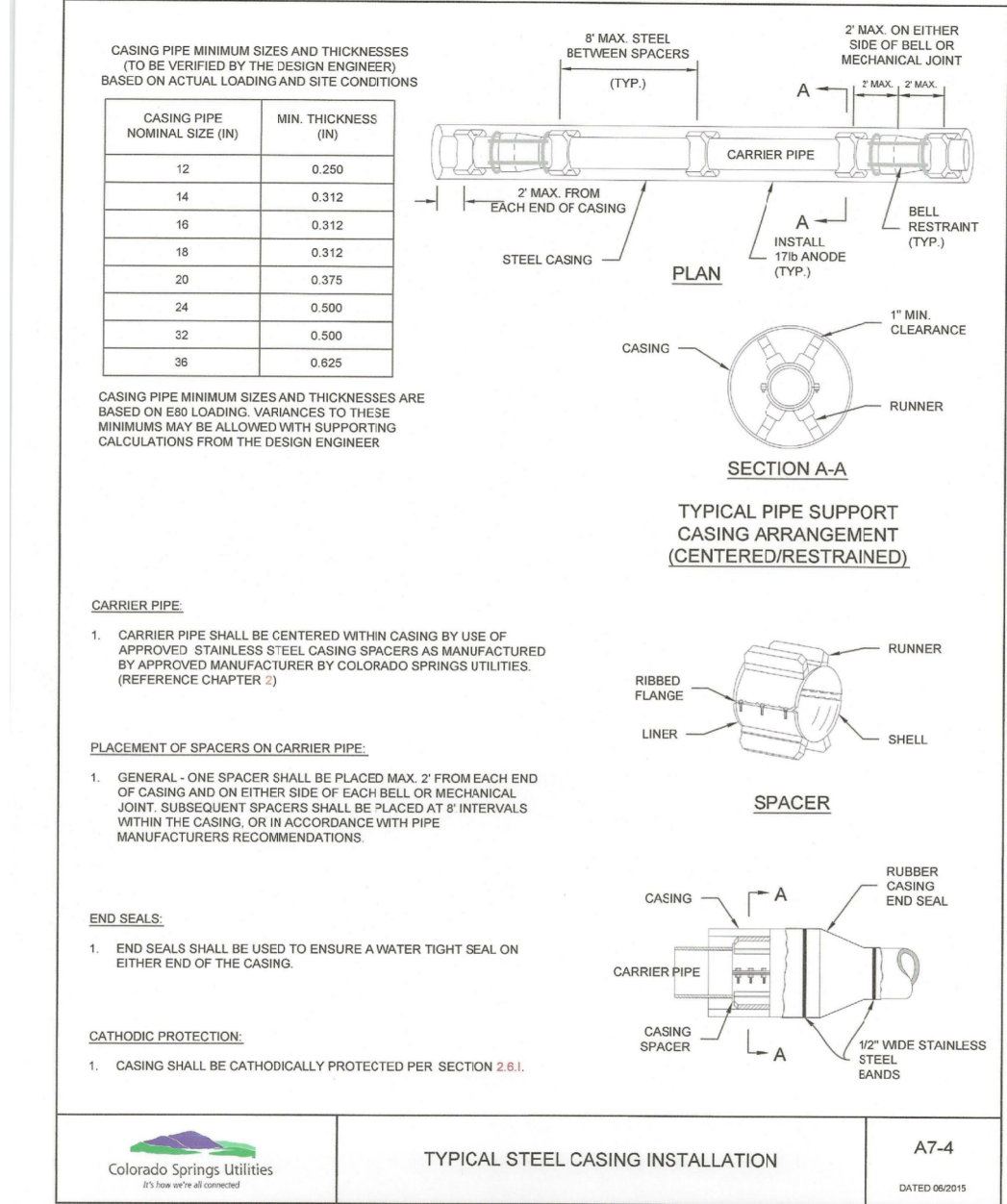


PLAN



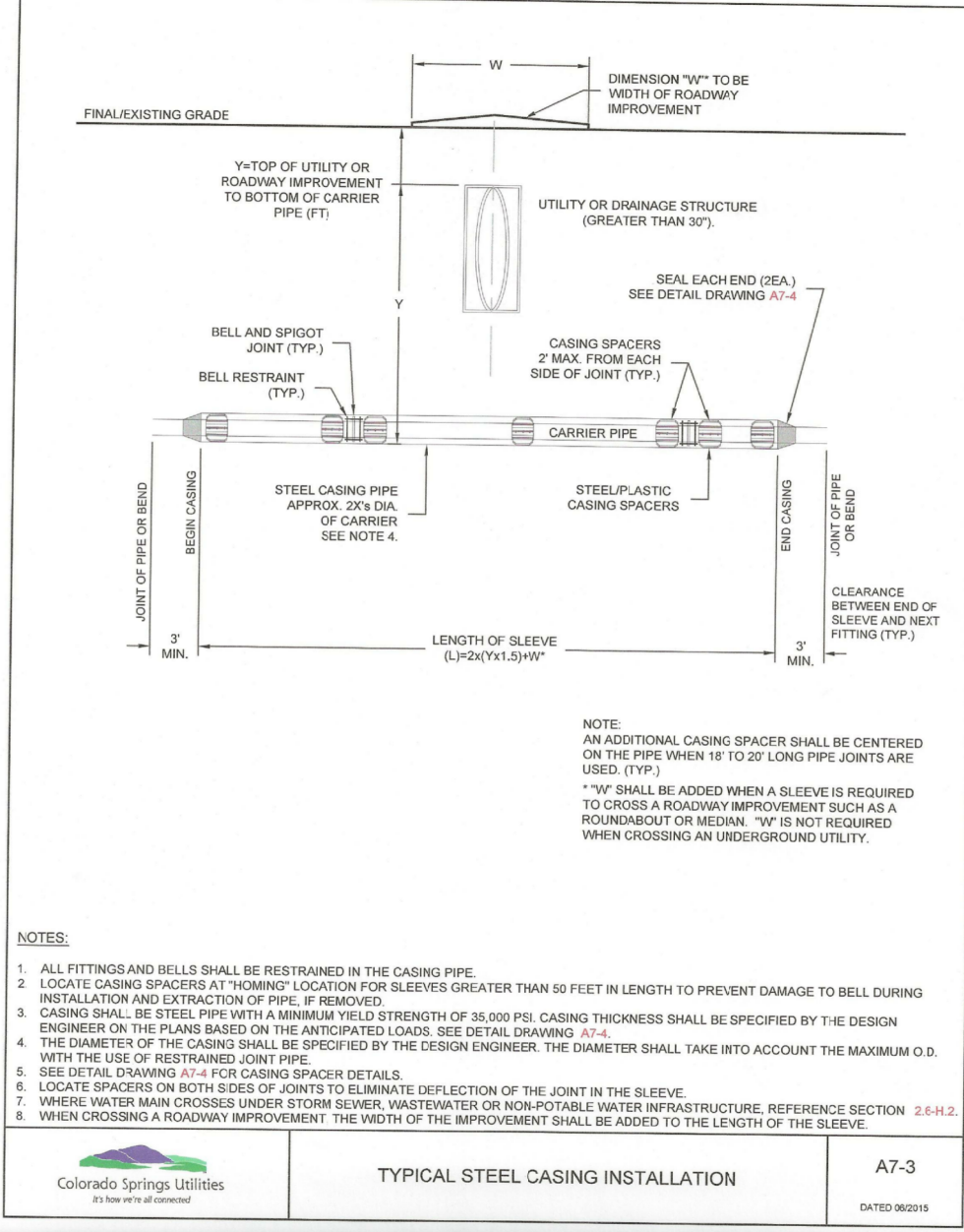
GROUNDWATER UNDERDRAIN CLEANOUT (PASSIVE)
LOCATIONS OUTSIDE MANHOLE

(PER CSU STANDARD # WW-12)
NO SCALE



TYPICAL STEEL CASING INSTALLATION

A7-4



TYPICAL STEEL CASING INSTALLATION

A7-3

WATER/SEWER
DETAILS



DATE:
AUG 11, 2022

PROJECT NO.
100.065

SHEET NUMBER
C12.1

TOTAL SHEETS: 45

PROJECT:
HILLSIDE AT LORSON
RANCH
LORSON BLVD WALLEYE DR
COLORADO SPRINGS, COLORADO

DRAWN: RLS
DESIGNED: RLS
CHECKED: RLS

PREPARED FOR:
LORSON, LLC
212 N. WAHSAATCH AVE, SUITE 301
COLORADO SPRINGS, COLORADO 80903

CONTACT: JEFF MARK

CORE
ENGINEERING GROUP
15004 1ST AVENUE S.
BURNSVILLE, MN 55306
PH: 719.570.1100
CONTACT: RICHARD L. SCHINDLER, P.E.
EMAIL: Rich@cegi.com