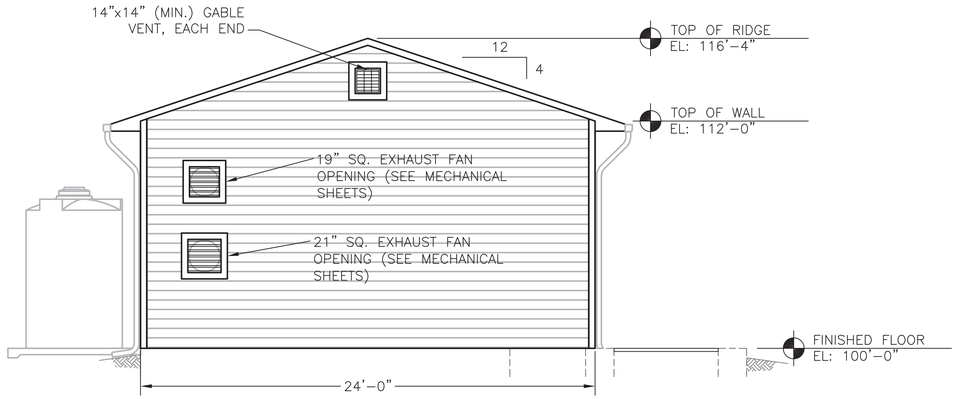

NORTH ELEVATION
11x17 SCALE: 1/8"=1'-0"
24x36 SCALE: 1/4"=1'-0"

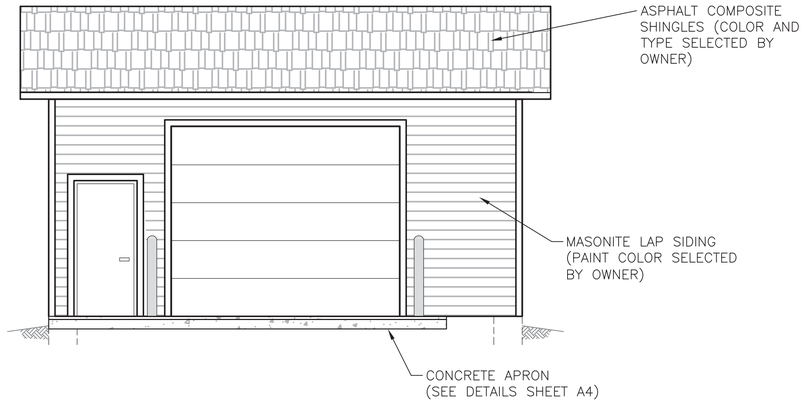

EAST ELEVATION
11x17 SCALE: 1/8"=1'-0"
24x36 SCALE: 1/4"=1'-0"

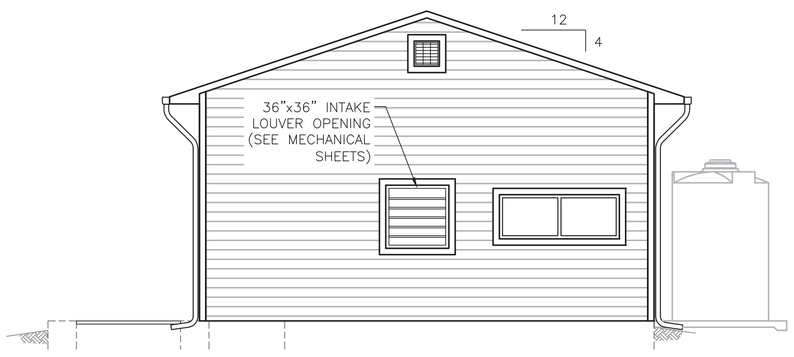

SOUTH ELEVATION
11x17 SCALE: 1/8"=1'-0"
24x36 SCALE: 1/4"=1'-0"

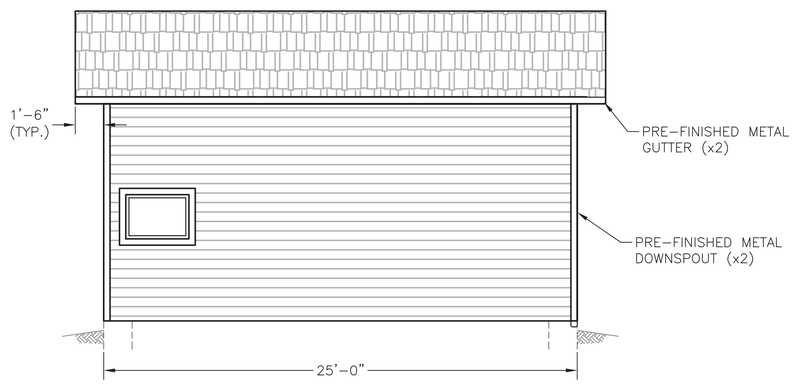

WEST ELEVATION
11x17 SCALE: 1/8"=1'-0"
24x36 SCALE: 1/4"=1'-0"

JDS-HYDRO CONSULTANTS, INC.
545 EAST PIKES PEAK AVENUE, SUITE 300
COLORADO SPRINGS, COLORADO 80903
(719) 227-0072

DISCLAIMER: THE CONTRACTOR SHALL VERIFY ALL DIMENSIONS. ANY ERRORS OR OMISSIONS SHALL BE REPORTED TO JDS-HYDRO CONSULTANTS, INC. JDS-HYDRO ASSUMES NO LIABILITY FOR UNAUTHORIZED CHANGES AND/OR REVISIONS MADE TO PLANS.

4-WAY RANCH METROPOLITAN DISTRICT

LIFT STATION SITE DEVELOPMENT PLAN

BUILDING ELEVATIONS

REVISIONS

NO.	DESCRIPTION	BY	APP.	DATE
1				
2				
3				
4				
5				
6				
7				

100% DESIGN DRAWINGS

Project No.: 136.23
Date: 10/25/18
Design: RMM
Drawn: RMM
Check: JPM

A2

SHEET 2 OF 2

2018/10/30 12:30 PM By: RMM J:\JDS-Hydro\Project Files\136 4-Way Ranch\136.23 LS Site Development Plan\Drawings\13623_5_Arch_FP_Elev.dwg