



18400 EAST 22ND AVENUE
AURORA, CO 80011

PROJECT INFORMATION:

SITE NAME:
CHEROKEE TANK
SITE ID:
DN02030B

SITE ADDRESS:
2710 PETERSON RD.
COLORADO SPRINGS, CO 80922

NO.	DATE	D/C	DESCRIPTION
1	06-05-17	GW/CM	PRELIM. CONST.
2	06-20-17	CM	REVISED PRELIM.

PLANS PREPARED BY:



16035 TABLE MOUNTAIN PARKWAY
GOLDEN, CO 80403
303.993.3293
WWW.CENTERLINESOLUTIONS.COM

LICENSURE NUMBER:

**NOT APPROVED FOR
CONSTRUCTION**

ALL SCALES ARE SET FOR 11" X 17" SHEET

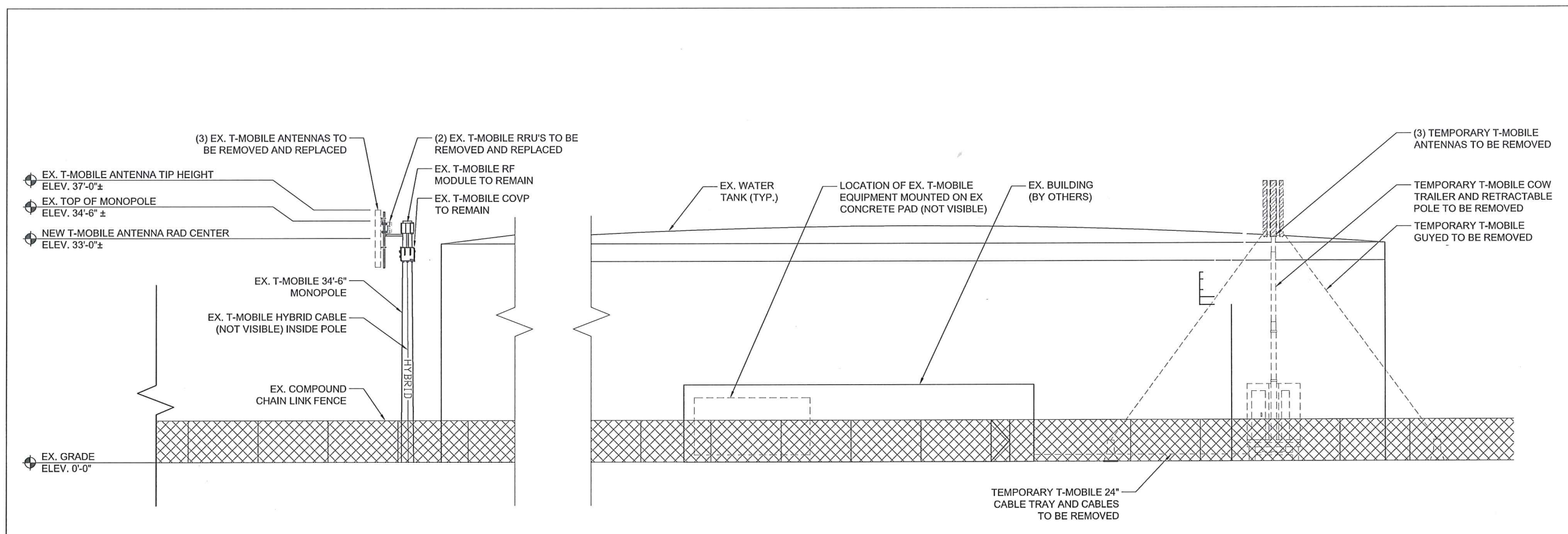
DRAWN BY:	CHK BY:	APV BY:
GW	CM	KS

SHEET TITLE:

ELEVATIONS

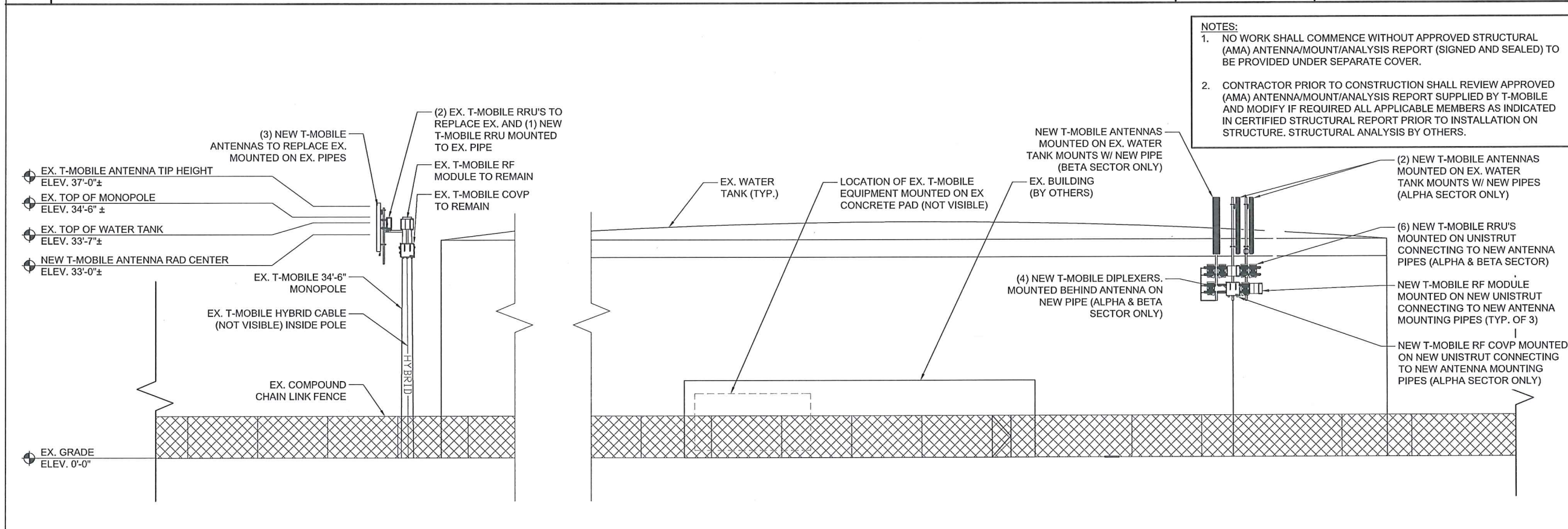
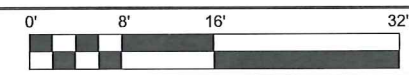
SHEET NUMBER:

A2.0



1 EX. PARTIAL SOUTH ELEVATION

SCALE: 1/16" = 1'-0" (11X17)
SCALE: 1/8" = 1'-0" (22X34)



2 NEW PARTIAL SOUTH ELEVATION

SCALE: 1/16" = 1'-0" (11X17)
SCALE: 1/8" = 1'-0" (22X34)



NOTES:

- NO WORK SHALL COMMENCE WITHOUT APPROVED STRUCTURAL (AMA) ANTENNA/MOUNT/ANALYSIS REPORT (SIGNED AND SEALED) TO BE PROVIDED UNDER SEPARATE COVER.
- CONTRACTOR PRIOR TO CONSTRUCTION SHALL REVIEW APPROVED (AMA) ANTENNA/MOUNT/ANALYSIS REPORT SUPPLIED BY T-MOBILE AND MODIFY IF REQUIRED ALL APPLICABLE MEMBERS AS INDICATED IN CERTIFIED STRUCTURAL REPORT PRIOR TO INSTALLATION ON STRUCTURE. STRUCTURAL ANALYSIS BY OTHERS.