


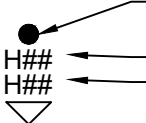


- | GENERAL NOTES | |
|---------------|--|
| 1 | SIGN LOCATIONS MAY BE ADJUSTED BY JUWI SITE PERSONNEL |
| 2 | SITE FENCE SIGNS H01 AND H02 ARE INSTALLED EVERY 200 FT ON THE SITE FENCES AND 25 FT AT SUBSTATION |
| 3 | SIGN POSTS TO BE BREAKAWAY STYLE CONFORMING TO LOCAL JURISDICTIONAL REQUIREMENTS |
| 4 | STREET NAME SIGNS TO BE MOUNTED SO AS TO BE READABLE FROM BOTH SIDES |

- ## LEGEND
- | | |
|---|--|
|  | POST MOUNTED DOUBLE SIDED STREET NAME SIGN AT
INTERSECTION OF TWO STREETS |
|  | POST MOUNTED SIGN |
|  | WALL OR FENCE MOUNTED SIGN |
|  | SIGN MOUNTING TYPE
TOP SIGN BOM NUMBER
BOTTOM SIGN BOM NUMBER
SIGN FACING DIRECTION |

SIGN SYMBOL IDENTIFICATION

BOB	DESCRIPTION
H01	NO TRESPASSING SIGN, ENGLISH AND SPANISH
H02	DANGER HIGH VOLTAGE SIGN, ENGLISH AND SPANISH
H03	SITE IDENTIFICATION SIGN
H04	SAFETY SIGN
H05	PPE CAUTION SIGN
H06	HAZARDOUS MATERIAL DECLARATION SIGN
H07	PPE SIGN
H08	CHECK IN SIGN
H09	ONLY AUTHORIZED PERSONNEL
H11	ADA PARKING STALL SIGN
H12	SECURITY SIGN
H13	NO CELL PHONE USE WHILE DRIVING
H14	SPEED LIMIT SIGN
H15	STOP SIGN
H32	ARC FLASH SAFETY MANUAL REVIEW
H36	JUWI - ENERGY IS HERE SIGN
H41	GATE ADDRESS SIGN AREA 1
H42	GATE ADDRESS SIGN AREA 2W
H43	GATE ADDRESS SIGN AREA 2S
H44	GATE ADDRESS SIGN AREA 3N
H45	GATE ADDRESS SIGN AREA 3S
H46	GATE ADDRESS SIGN AREA 4N
H47	GATE ADDRESS SIGN AREA 4S
H48	GATE ADDRESS SIGN AREA 5N
H49	GATE ADDRESS SIGN AREA 5S
H50	GATE ADDRESS SIGN AREA 6
H51	GATE ADDRESS SIGN AREA 7N
H52	GATE ADDRESS SIGN AREA 7S
H53	GATE ADDRESS SIGN AREA 8
H55	GATE ADDRESS SIGN SUBSTATION
H56	GATE ADDRESS SIGN O&M BUILDING
H57	GATE ADDRESS SIGN PUMP STATION
H58	GATE ADDRESS SIGN 230 KV GEN-TIE LINE
H61	INDICATOR RIGHT TO AREA 1
H62	INDICATOR RIGHT AREAS 1 & 2
H63	INDICATOR LEFT AREAS 1 & 2
H64	INDICATOR RIGHT AREAS 1, 2, & 6
H65	INDICATOR LEFT AREAS 1, 2, & 6
H66	INDICATOR STRAIGHT AREAS 1 - 6
H67	INDICATOR RIGHT AREAS 3 - 5
H68	INDICATOR LEFT AREAS 3 - 5
H70	INDICATOR RIGHT AREA 6
H71	INDICATOR LEFT AREA 6
H72	INDICATOR RIGHT AREAS 7 & 8
H73	INDICATOR LEFT AREAS 7 & 8
H76	INDICATOR STRAIGHT AREAS 3 - 5
H77	INDICATOR STRAIGHT AREAS 3 - 8
H78	INDICATOR STRAIGHT AREAS 6 - 8
H81	DELIVERY INDICATOR RIGHT
H82	DELIVERY INDICATOR LEFT
H83	DELIVERY INDICATOR STRAIGHT
H84	DELIVERIES EXT RIGHT
H85	DELIVERIES EXT LEFT
H90	WILLIAMS CREEK RD
H91	WHITETOP WY
H92	ARRAYS PL
H93	SUBSTATION DR
H94	KOCHIA CT
H95	IRRADIANCE DR
H96	OFFSHOOT WY
H97	BIRDSALL RD

SITE DEVELOPMENT PLAN

PROPRIETARY AND CONFIDENTIAL TO BE REPRODUCED IN COLOR PRINT SIZE: ARCH D ISSUED BY: JSI JOB #: CO465 SCALE: AS SHOWN DWG #:	
--	--

C101

DWG TITLE:

SIGN SITE PLAN -
SHEET 1 OF 2

