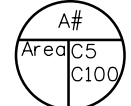



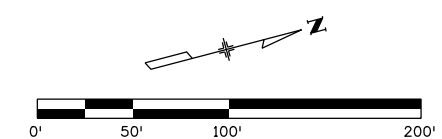
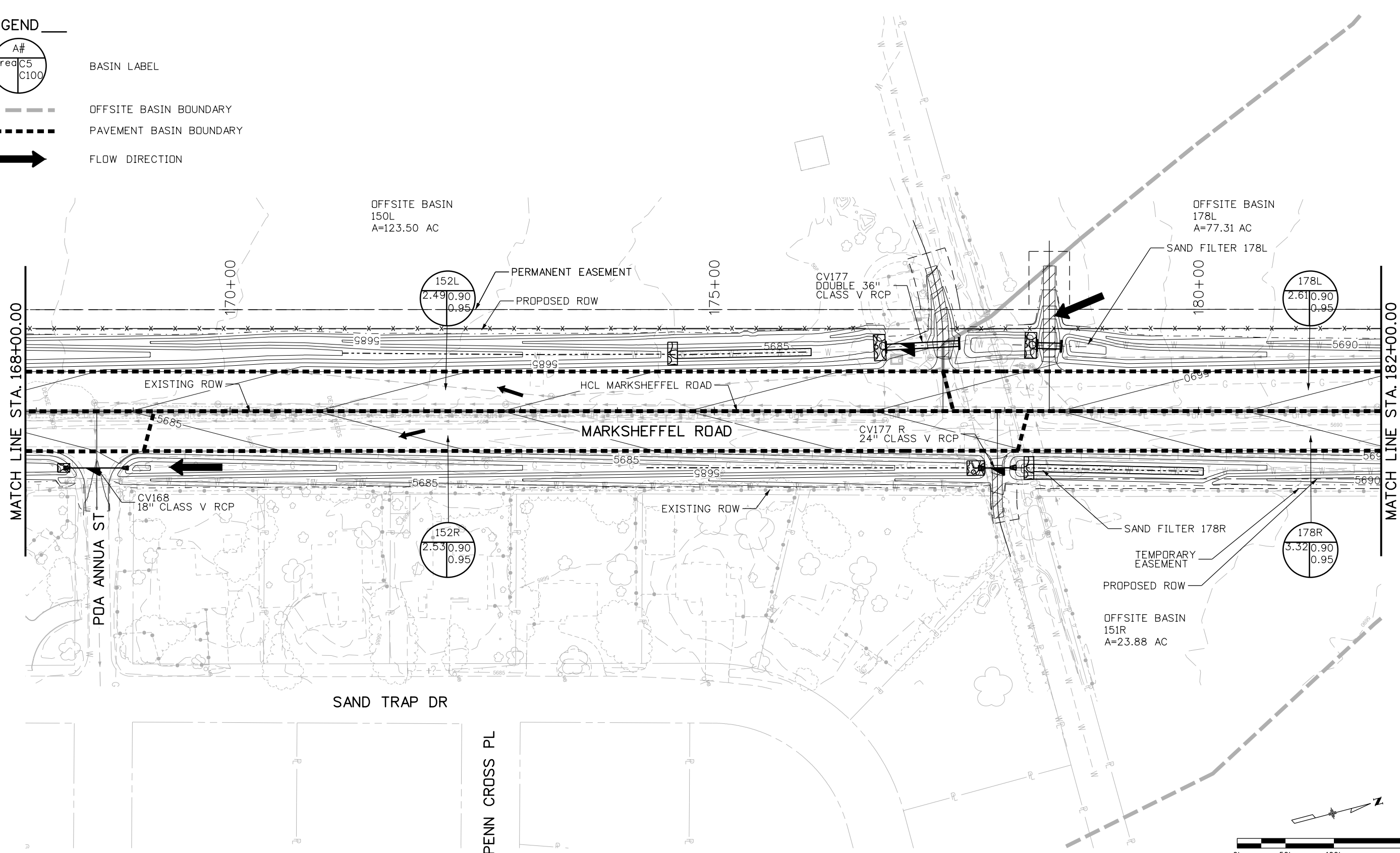


LEGEND

-  BASIN LABEL
-  OFFSITE BASIN BOUNDARY
-  PAVEMENT BASIN BOUNDARY
-  FLOW DIRECTION



Print Date: 4/2/2015
 File Name: North-Marksheffel_BASINS_Plan008.dgn
 Horiz. Scale: 1:100 Vert. Scale: As Noted
 Unit Information Unit Leader Initials

Sheet Revisions		
Date:	Comments	Init.



As Constructed
 No Revisions:
 Revised:
 Void:

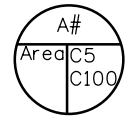
MARKSHEFFEL ROAD DRAINAGE BASINS PLAN 168+00.00 TO 182+00.00
 Designer: E. STATEN
 Detailer: D. MADDOCK
 Sheet Subset: BASINS Subset Sheets: 8 of 36

Project No./Code

8

sacosta 9:14:05 AM c:\pwworking\oma\dl266573\North-Marksheffel_BASINS_Plan008.dgn

LEGEND



BASIN LABEL



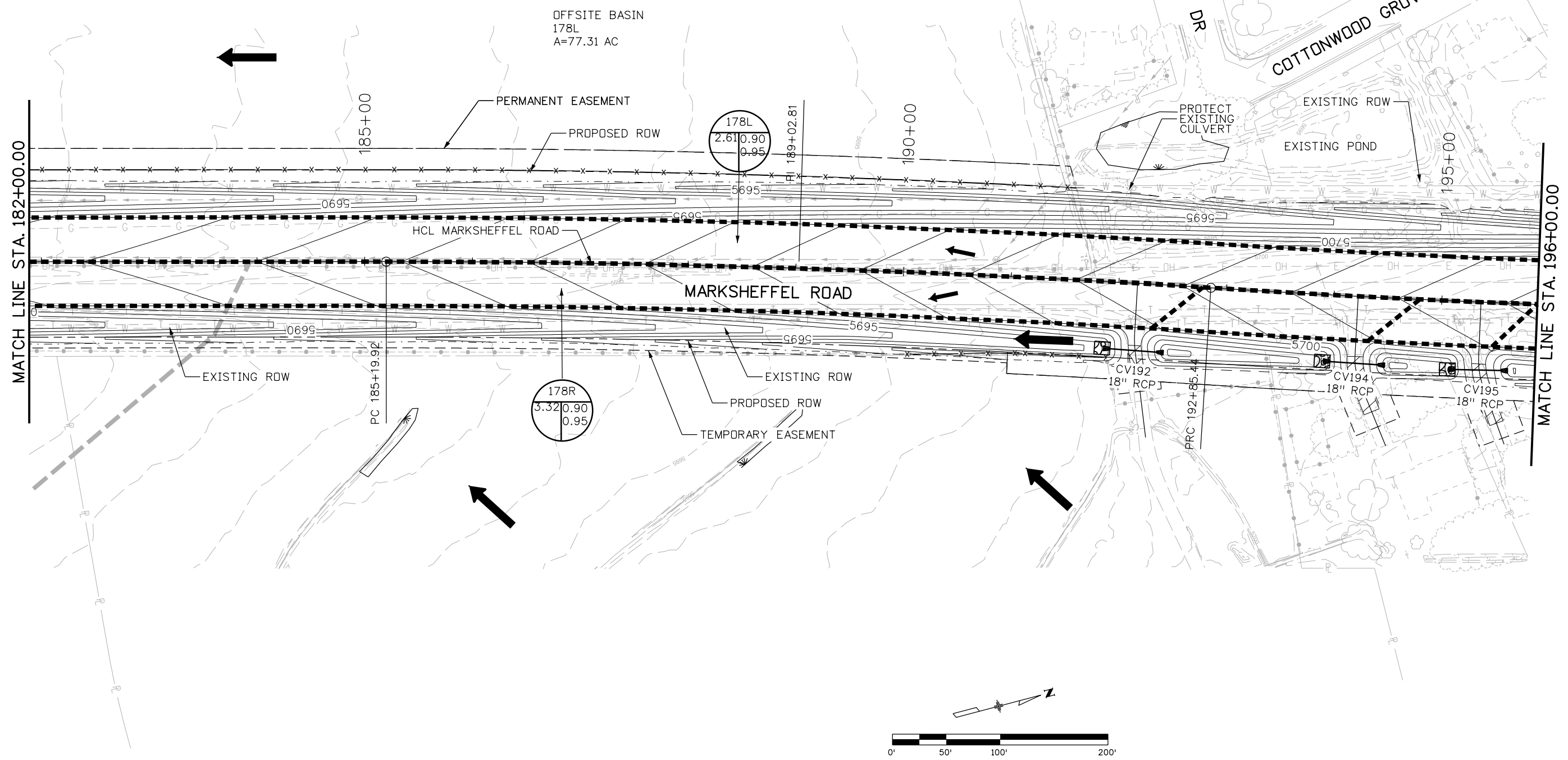
OFFSITE BASIN BOUNDARY



PAVEMENT BASIN BOUNDARY



FLOW DIRECTION



Print Date: 4/2/2015	
File Name: North-Marksheffel_BASINS_Plan009.dgn	
Horiz. Scale: 1:100 Vert. Scale: As Noted	
Unit Information Unit Leader Initials	

Sheet Revisions		
Date:	Comments	Init.

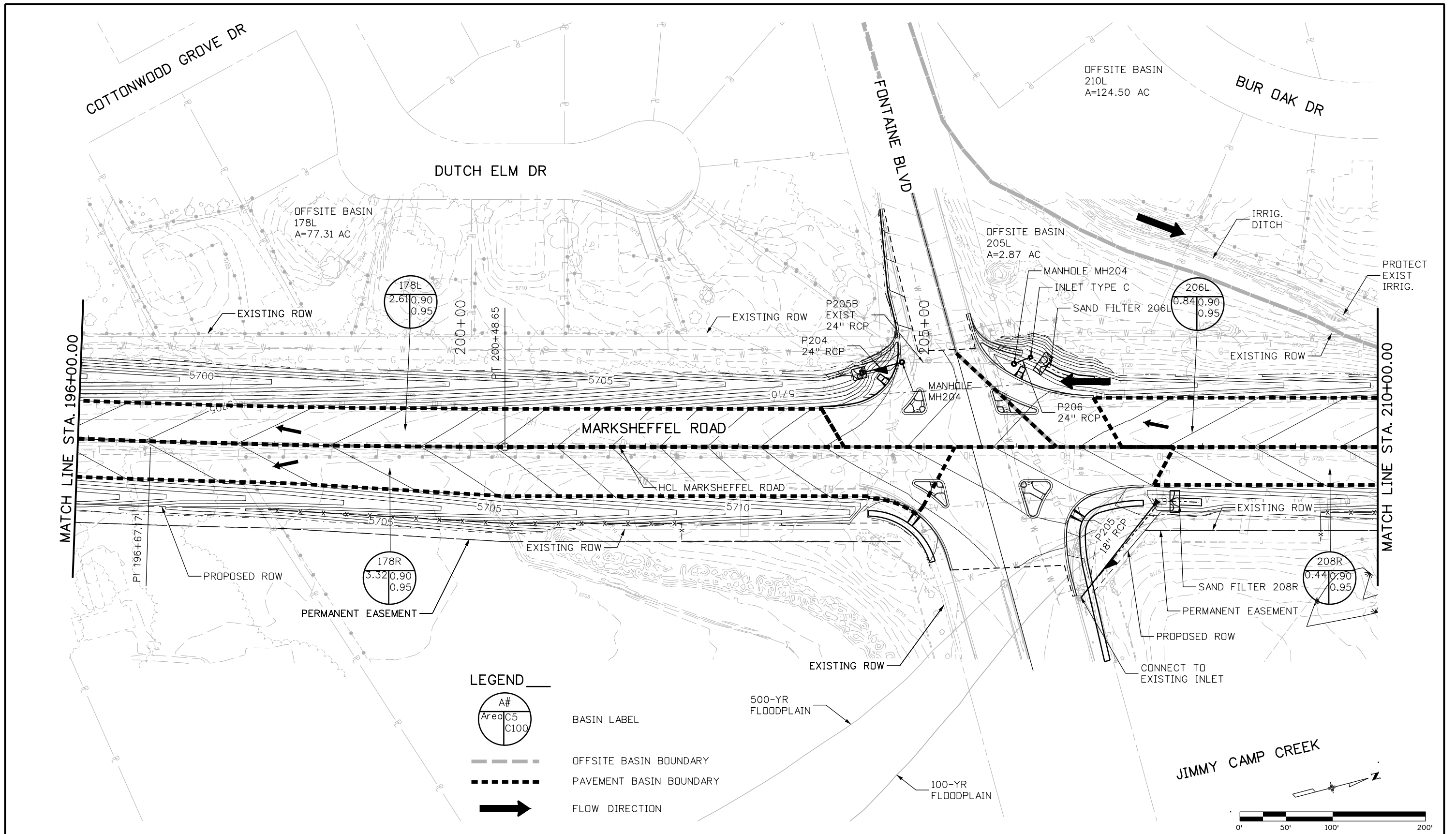
EL PASO COUNTY
COLORADO

As Constructed
No Revisions:
Revised:
Void:

MARKSHEFFEL ROAD DRAINAGE BASINS PLAN 182+00.00 TO 196+00.00	
Designer: E. STATEN	Structure Numbers
Detailer: D. MADDOCK	
Sheet Subset: BASINS	Subset Sheets: 9 of 36

Project No./Code
9

sacosta 9:14:19 AM c:\pwworking\oma\dl266573\North-Marksheffel_BASINS_Plan009.dgn



Print Date: 4/2/2015
 File Name: North-Marksheffel_BASINS_Plan010.dgn
 Horiz. Scale: 1:100 Vert. Scale: As Noted
 Unit Information Unit Leader Initials

HR **PARSONS BRINCKERHOFF**

Sheet Revisions		
Date:	Comments	Init.



As Constructed

No Revisions:
 Revised:
 Void:

MARKSHEFFEL ROAD DRAINAGE BASINS PLAN
 196+00.00 TO 210+00.00

Designer: E. STATEN Structure Numbers
 Detailer: D. MADDOCK
 Sheet Subset: BASINS Subset Sheets: 10 of 36

Project No./Code

.....

 10

sacosta 9:14:31 AM c:\pwworking\oma\dl266573\North-Marksheffel_BASINS_Plan010.dgn