

EL PASO COUNTY



SF 2214

Receipt for Fees Paid

Planning and Community Development Department
 2880 International Circle, Suite 110, Colorado Springs, Colorado 80910
 Office (719) 520-6300

Date 7/9/24

Customer: Challenger Communities LLC
 8605 Explorer Dr Ste 250
 Colorado Springs, CO 80920

Receipt No. 524515

Processed by PR

Check No. 051019

Payment Method

Item	Description	Prefix	Type	Rate	Qty	Amount
K02	Bridge Fees, Basin = Falcon			29,045.34	0	0.00
K04	Drainage Fees, Basin= Falcon			211,423.05	0	0.00
K07	Park Regional Area = 2			460.00	49	22,540.00
K08	Park Urban Neighborhood Area = 3			114.00	49	5,586.00
K09	Park Urban Community Area = 3			176.00	49	8,624.00
K10	School Fees, School District= <required entry> D49			11,760.00	1	11,760.00
K43	SIA Subdivision Improvement Agreement (1st page)			0.00	1	0.00
K44	SIA Subdivision Improvement Agreement (each additional page)			0.00	8	0.00
K31	Mylar Pages (1st page)			13.00	1	13.00
K32	Mylar (each additional)			10.00	3	30.00
2	PROJECT NAME: SF2216 Falcon Meadows at Bent Grass Fil No 3					0.00
1	CUSTOMER NAME: Challenger Communities					0.00

Total

\$48,553.00



Certificate of Taxes Due
EL PASO COUNTY TREASURER
EL PASO COUNTY, CO

SF-2216

Account #: R5301210010
 Parcel #: 5301210010
 Owner: CHALLENGER COMMUNITIES LLC
 8605 EXPLORER DR SUITE 250
 COLORADO SPRINGS, CO 80920-1013

Cert #: 20988
 Requestor:
 Requestor #:
 Email:

Amount due is valid at issuance date only.

Property Address: 10997 ROWENA WAY, COLORADO SPRINGS, 80908
 Comments:

Legal Description: TR A FALCON MEADOWS AT BENT GRASS FIL NO 2

ORIGINAL TAX BILLING FOR 2023	TAX DISTRICT	SKF	Values	Actual	Assessed
Authority		Levy	Tax		
BENT GRASS METRO DISTRICT		0.034641	\$3.81		
EL PASO COUNTY		0.006862	\$0.75		
EL PASO COUNTY SCHOOL DISTRICT #49		0.045577	\$5.00		
EPC ROAD & BRIDGE (UNSHARED)		0.00033	\$0.04		
FALCON FIRE PROTECTION DISTRICT		0.014886	\$1.64		
PIKES PEAK LIBRARY DISTRICT		0.003061	\$0.34		
UPPER BLK SQUIRREL CRK GROUND WATER DISTRICT		0.000948	\$0.11		
TOTAL				\$400.00	\$110.00
TAXES FOR 2023		0.106305	\$11.69		

* Credit Levy

TAX YEAR	CHARGE	BASE AMOUNT	INTEREST	FEES	TOTAL DUE
2023	Tax Bill	\$11.69	\$0.00	\$0.00	\$11.69
TOTAL DUE		\$11.69	\$0.00	\$0.00	\$11.69
EXEMPTION (APPLIED)					\$0.00
PAID					\$11.69
TOTAL LIABILITY valid through July 09, 2024:					\$0.00

All Tax Lien Sale amounts are subject to change due to endorsement of current taxes by the lienholder. Tax Lien Sale redemption amounts must be paid by cash or certified funds. This certificate does not include land or improvements assessed under a separate account number, personal property taxes, oil, gas and mineral rights, transfer tax or misc. tax collected on behalf of other entities, special or local improvement district assessments or mobile homes, unless specifically mentioned. Information regarding special taxing districts and the boundaries of such districts may be on file or deposit with the Board of County Commissioners, the County Clerk and Recorder or the County Assessor.

I, the undersigned, do hereby certify that the entire amount of taxes due upon the above described parcels of real property and all outstanding sales for unpaid taxes as shown by the records in my office from which the same may still be redeemed with the amount required for redemption are as noted herein. This does not include assessments not on record as of this date. In witness whereof, I have hereunto set my hand and seal this 7/9/2024.

Charles Broerman, Treasurer

BY: Charles D Broerman





Certificate of Taxes Due
EL PASO COUNTY TREASURER
EL PASO COUNTY, CO

Account #: R5301210011
 Parcel #: 5301210011
 Owner: CHALLENGER COMMUNITIES LLC
 8605 EXPLORER DR SUITE 250
 COLORADO SPRINGS, CO 80920-1013

Cert #: 20989
 Requestor:
 Requestor #:
 Email:

Amount due is valid at issuance date only.

Property Address: 0 DAELYN DR, COLORADO SPRINGS, 80908
 Comments:

Legal Description: TR F FALCON MEADOWS AT BENT GRASS FIL NO 2

ORIGINAL TAX BILLING FOR 2023	TAX DISTRICT	SKF	Values	Actual	Assessed
Authority		Levy	Tax		
BENT GRASS METRO DISTRICT		0.034641	\$4,922.49		
EL PASO COUNTY		0.006862	\$975.08		
EL PASO COUNTY SCHOOL DISTRICT #49		0.045577	\$6,476.50		
EPC ROAD & BRIDGE (UNSHARED)		0.00033	\$46.89		
FALCON FIRE PROTECTION DISTRICT		0.014886	\$2,115.30		
PIKES PEAK LIBRARY DISTRICT		0.003061	\$434.97		
UPPER BLK SQUIRREL CRK GROUND WATER DISTRICT		0.000948	\$134.71		
TAXES FOR 2023		0.106305	\$15,105.94		
				Vacant Land	\$509,334.00
				TOTAL	\$142,100.00
					\$509,334.00
					\$142,100.00

* Credit Levy

TAX YEAR	CHARGE	BASE AMOUNT	INTEREST	FEES	TOTAL DUE
2023	Tax Bill	\$15,105.94	\$0.00	\$0.00	\$15,105.94
TOTAL DUE		\$15,105.94	\$0.00	\$0.00	\$15,105.94
EXEMPTION (APPLIED)					\$0.00
PAID					\$15,105.94
TOTAL LIABILITY valid through July 09, 2024:					\$0.00

All Tax Lien Sale amounts are subject to change due to endorsement of current taxes by the lienholder. Tax Lien Sale redemption amounts must be paid by cash or certified funds. This certificate does not include land or improvements assessed under a separate account number, personal property taxes, oil, gas and mineral rights, transfer tax or misc. tax collected on behalf of other entities, special or local improvement district assessments or mobile homes, unless specifically mentioned. Information regarding special taxing districts and the boundaries of such districts may be on file or deposit with the Board of County Commissioners, the County Clerk and Recorder or the County Assessor.

I, the undersigned, do hereby certify that the entire amount of taxes due upon the above described parcels of real property and all outstanding sales for unpaid taxes as shown by the records in my office from which the same may still be redeemed with the amount required for redemption are as noted herein. This does not include assessments not on record as of this date. In witness whereof, I have hereunto set my hand and seal this 7/9/2024.

Charles Broerman, Treasurer

BY: Charles D Broerman





Certificate of Taxes Due
EL PASO COUNTY TREASURER
EL PASO COUNTY, CO

Account #: R5301210012
 Parcel #: 5301210012
 Owner: CHALLENGER COMMUNITIES LLC
 8605 EXPLORER DR SUITE 250
 COLORADO SPRINGS, CO 80920-1013

Cert #: 20990
 Requestor:
 Requestor #:
 Email:

Amount due is valid at issuance date only.

Property Address: 0 DAELYN DR, COLORADO SPRINGS, 80908

Comments:

Legal Description: TR G FALCON MEADOWS AT BENT GRASS FIL NO 2

ORIGINAL TAX BILLING FOR 2023	TAX DISTRICT	SKF	Values	Actual	Assessed
Authority		Levy	Tax		
BENT GRASS METRO DISTRICT		0.034641	\$4.85		
EL PASO COUNTY		0.006862	\$0.96		
EL PASO COUNTY SCHOOL DISTRICT #49		0.045577	\$6.38		
EPC ROAD & BRIDGE (UNSHARED)		0.00033	\$0.05		
FALCON FIRE PROTECTION DISTRICT		0.014886	\$2.08		
PIKES PEAK LIBRARY DISTRICT		0.003061	\$0.43		
UPPER BLK SQUIRREL CRK GROUND WATER DISTRICT		0.000948	\$0.13		
TAXES FOR 2023		0.106305	\$14.88		
				Vacant Land	\$500.00
				TOTAL	\$500.00
					\$140.00

* Credit Levy

TAX YEAR	CHARGE	BASE AMOUNT	INTEREST	FEES	TOTAL DUE
2023	Tax Bill	\$14.88	\$0.00	\$0.00	\$14.88
TOTAL DUE		\$14.88	\$0.00	\$0.00	\$14.88
EXEMPTION (APPLIED)					\$0.00
PAID					\$14.88
TOTAL LIABILITY valid through July 09, 2024:					\$0.00

All Tax Lien Sale amounts are subject to change due to endorsement of current taxes by the lienholder. Tax Lien Sale redemption amounts must be paid by cash or certified funds. This certificate does not include land or improvements assessed under a separate account number, personal property taxes, oil, gas and mineral rights, transfer tax or misc. tax collected on behalf of other entities, special or local improvement district assessments or mobile homes, unless specifically mentioned. Information regarding special taxing districts and the boundaries of such districts may be on file or deposit with the Board of County Commissioners, the County Clerk and Recorder or the County Assessor.

I, the undersigned, do hereby certify that the entire amount of taxes due upon the above described parcels of real property and all outstanding sales for unpaid taxes as shown by the records in my office from which the same may still be redeemed with the amount required for redemption are as noted herein. This does not include assessments not on record as of this date. In witness whereof, I have hereunto set my hand and seal this 7/9/2024.

Charles Broerman, Treasurer

BY: Charles D Broerman





Certificate of Taxes Due
EL PASO COUNTY TREASURER
EL PASO COUNTY, CO

Account #: R5301204008
 Parcel #: 5301204008
 Owner: CHALLENGER COMMUNITIES LLC
 8605 EXPLORER DR #250
 COLORADO SPRINGS, CO 80920-1013

Cert #: 20987
 Requestor:
 Requestor #:
 Email:

Amount due is valid at issuance date only.

Property Address: 0 HENZLEE PL, COLORADO SPRINGS, 80908
 Comments:

Legal Description: TR: B FALCON MEADOWS AT BENT GRASS FIL NO 1

ORIGINAL TAX BILLING FOR 2023	TAX DISTRICT	SKF	Values	Actual	Assessed
Authority		Levy	Tax		
BENT GRASS METRO DISTRICT		0.034641	\$4.16		
EL PASO COUNTY		0.006862	\$0.83		
EL PASO COUNTY SCHOOL DISTRICT #49		0.045577	\$5.46		
EPC ROAD & BRIDGE (UNSHARED)		0.00033	\$0.04		
FALCON FIRE PROTECTION DISTRICT		0.014886	\$1.79		
PIKES PEAK LIBRARY DISTRICT		0.003061	\$0.37		
UPPER BLK SQUIRREL CRK GROUND WATER DISTRICT		0.000948	\$0.11		
TAXES FOR 2023					
		0.106305	\$12.76		
			Values	Actual	Assessed
			Vacant Land	\$436.00	\$120.00
			TOTAL	\$436.00	\$120.00

* Credit Levy

TAX YEAR	CHARGE	BASE AMOUNT	INTEREST	FEES	TOTAL DUE
2023	Tax Bill	\$12.76	\$0.00	\$0.00	\$12.76
TOTAL DUE		\$12.76	\$0.00	\$0.00	\$12.76
EXEMPTION (APPLIED)					\$0.00
PAID					\$12.76
TOTAL LIABILITY valid through July 09, 2024:					\$0.00

All Tax Lien Sale amounts are subject to change due to endorsement of current taxes by the lienholder. Tax Lien Sale redemption amounts must be paid by cash or certified funds. This certificate does not include land or improvements assessed under a separate account number, personal property taxes, oil, gas and mineral rights, transfer tax or misc. tax collected on behalf of other entities, special or local improvement district assessments or mobile homes, unless specifically mentioned. Information regarding special taxing districts and the boundaries of such districts may be on file or deposit with the Board of County Commissioners, the County Clerk and Recorder or the County Assessor.

I, the undersigned, do hereby certify that the entire amount of taxes due upon the above described parcels of real property and all outstanding sales for unpaid taxes as shown by the records in my office from which the same may still be redeemed with the amount required for redemption are as noted herein. This does not include assessments not on record as of this date. In witness whereof, I have hereunto set my hand and seal this 7/9/2024.

Charles Broerman, Treasurer

BY: Charles D Broerman





Certificate of Taxes Due
EL PASO COUNTY TREASURER
EL PASO COUNTY, CO

Account #: R5301301055
 Parcel #: 5301301055
 Owner: CHALLENGER COMMUNITIES LLC
 8605 EXPLORER DR #250
 COLORADO SPRINGS, CO 80920-1013

Cert #: 20992
 Requestor:
 Requestor #:
 Email:

Amount due is valid at issuance date only.

Property Address: 0 JAYLA TRL, COLORADO SPRINGS, 80908
 Comments:

Legal Description: TR: D FALCON MEADOWS AT BENT GRASS FIL NO 1

ORIGINAL TAX BILLING FOR 2023	TAX DISTRICT	SKF	Values	Actual	Assessed
Authority		Levy	Tax		
BENT GRASS METRO DISTRICT		0.034641	\$29.10		
EL PASO COUNTY		0.006862	\$5.77		
EL PASO COUNTY SCHOOL DISTRICT #49		0.045577	\$38.28		
EPC ROAD & BRIDGE (UNSHARED)		0.00033	\$0.28		
FALCON FIRE PROTECTION DISTRICT		0.014886	\$12.50		
PIKES PEAK LIBRARY DISTRICT		0.003061	\$2.57		
UPPER BLK SQUIRREL CRK GROUND WATER DISTRICT		0.000948	\$0.80		
TAXES FOR 2023					
		0.106305	\$89.30		
				Vacant Land	\$3,027.00
				TOTAL	\$3,027.00
					\$840.00

* Credit Levy

TAX YEAR	CHARGE	BASE AMOUNT	INTEREST	FEES	TOTAL DUE
2023	Tax Bill	\$89.30	\$0.00	\$0.00	\$89.30
TOTAL DUE		\$89.30	\$0.00	\$0.00	\$89.30
EXEMPTION (APPLIED)					\$0.00
PAID					\$89.30
TOTAL LIABILITY valid through July 09, 2024:					\$0.00

All Tax Lien Sale amounts are subject to change due to endorsement of current taxes by the lienholder. Tax Lien Sale redemption amounts must be paid by cash or certified funds. This certificate does not include land or improvements assessed under a separate account number, personal property taxes, oil, gas and mineral rights, transfer tax or misc. tax collected on behalf of other entities, special or local improvement district assessments or mobile homes, unless specifically mentioned. Information regarding special taxing districts and the boundaries of such districts may be on file or deposit with the Board of County Commissioners, the County Clerk and Recorder or the County Assessor.

I, the undersigned, do hereby certify that the entire amount of taxes due upon the above described parcels of real property and all outstanding sales for unpaid taxes as shown by the records in my office from which the same may still be redeemed with the amount required for redemption are as noted herein. This does not include assessments not on record as of this date. In witness whereof, I have hereunto set my hand and seal this 7/9/2024.

Charles Broerman, Treasurer

BY: Charles D Broerman





Certificate of Taxes Due
EL PASO COUNTY TREASURER
EL PASO COUNTY, CO

Account #: R5301301056
 Parcel #: 5301301056
 Owner: CHALLENGER COMMUNITIES LLC
 8605 EXPLORER DR #250
 COLORADO SPRINGS, CO 80920-1013

Cert #: 20993
 Requestor:
 Requestor #:
 Email:

Amount due is valid at issuance date only.

Property Address: 0 BENT GRASS MEADOWS DR, COLORADO SPRINGS, 80908

Comments:

Legal Description: TR: E FALCON MEADOWS AT BENT GRASS FIL NO 1

ORIGINAL TAX BILLING FOR 2023	TAX DISTRICT	SKF	Values	Actual	Assessed
Authority		Levy	Tax		
BENT GRASS METRO DISTRICT		0.034641	\$20.09		
EL PASO COUNTY		0.006862	\$3.99		
EL PASO COUNTY SCHOOL DISTRICT #49		0.045577	\$26.43		
EPC ROAD & BRIDGE (UNSHARED)		0.00033	\$0.19		
FALCON FIRE PROTECTION DISTRICT		0.014886	\$8.63		
PIKES PEAK LIBRARY DISTRICT		0.003061	\$1.78		
UPPER BLK SQUIRREL CRK GROUND WATER DISTRICT		0.000948	\$0.55		
TAXES FOR 2023			0.106305	\$61.66	
			Values	Actual	Assessed
			Vacant Land	\$2,071.00	\$580.00
			TOTAL	\$2,071.00	\$580.00

* Credit Levy

TAX YEAR	CHARGE	BASE AMOUNT	INTEREST	FEES	TOTAL DUE
2023	Tax Bill	\$61.66	\$0.00	\$0.00	\$61.66
TOTAL DUE		\$61.66	\$0.00	\$0.00	\$61.66
EXEMPTION (APPLIED)					\$0.00
PAID					\$61.66
TOTAL LIABILITY valid through July 09, 2024:					\$0.00

All Tax Lien Sale amounts are subject to change due to endorsement of current taxes by the lienholder. Tax Lien Sale redemption amounts must be paid by cash or certified funds. This certificate does not include land or improvements assessed under a separate account number, personal property taxes, oil, gas and mineral rights, transfer tax or misc. tax collected on behalf of other entities, special or local improvement district assessments or mobile homes, unless specifically mentioned. Information regarding special taxing districts and the boundaries of such districts may be on file or deposit with the Board of County Commissioners, the County Clerk and Recorder or the County Assessor.

I, the undersigned, do hereby certify that the entire amount of taxes due upon the above described parcels of real property and all outstanding sales for unpaid taxes as shown by the records in my office from which the same may still be redeemed with the amount required for redemption are as noted herein. This does not include assessments not on record as of this date. In witness whereof, I have hereunto set my hand and seal this 7/9/2024.

Charles Broerman, Treasurer

BY: Charles D Broerman





Certificate of Taxes Due
EL PASO COUNTY TREASURER
EL PASO COUNTY, CO

Account #: R5301301054
 Parcel #: 5301301054
 Owner: CHALLENGER COMMUNITIES LLC
 8605 EXPLORER DR #250
 COLORADO SPRINGS, CO 80920-1013

Cert #: 20991
 Requestor:
 Requestor #:
 Email:

Amount due is valid at issuance date only.

Property Address: 0 HENZLEE PL, COLORADO SPRINGS, 80908
 Comments:

Legal Description: TR: C FALCON MEADOWS AT BENT GRASS FIL NO 1

ORIGINAL TAX BILLING FOR 2023	TAX DISTRICT	SKF	Values	Actual	Assessed
Authority		Levy	Tax		
BENT GRASS METRO DISTRICT		0.034641	\$284.75		
EL PASO COUNTY		0.006862	\$56.40		
EL PASO COUNTY SCHOOL DISTRICT #49		0.045577	\$374.65		
EPC ROAD & BRIDGE (UNSHARED)		0.00033	\$2.71		
FALCON FIRE PROTECTION DISTRICT		0.014886	\$122.36		
PIKES PEAK LIBRARY DISTRICT		0.003061	\$25.17		
UPPER BLK SQUIRREL CRK GROUND WATER DISTRICT		0.000948	\$7.79		
TAXES FOR 2023		0.106305	\$873.83		
				Vacant Land	\$8,220.00
				TOTAL	\$29,447.00

* Credit Levy

TAX YEAR	CHARGE	BASE AMOUNT	INTEREST	FEES	TOTAL DUE
2023	Tax Bill	\$873.83	\$0.00	\$0.00	\$873.83
TOTAL DUE		\$873.83	\$0.00	\$0.00	\$873.83
EXEMPTION (APPLIED)					\$0.00
PAID					\$873.83
TOTAL LIABILITY valid through July 09, 2024:					\$0.00

All Tax Lien Sale amounts are subject to change due to endorsement of current taxes by the lienholder. Tax Lien Sale redemption amounts must be paid by cash or certified funds. This certificate does not include land or improvements assessed under a separate account number, personal property taxes, oil, gas and mineral rights, transfer tax or misc. tax collected on behalf of other entities, special or local improvement district assessments or mobile homes, unless specifically mentioned. Information regarding special taxing districts and the boundaries of such districts may be on file or deposit with the Board of County Commissioners, the County Clerk and Recorder or the County Assessor.

I, the undersigned, do hereby certify that the entire amount of taxes due upon the above described parcels of real property and all outstanding sales for unpaid taxes as shown by the records in my office from which the same may still be redeemed with the amount required for redemption are as noted herein. This does not include assessments not on record as of this date. In witness whereof, I have hereunto set my hand and seal this 7/9/2024.

Charles Broerman, Treasurer

BY: Charles D Broerman





Certificate of Taxes Due
EL PASO COUNTY TREASURER
EL PASO COUNTY, CO

Account #: R5301201062
 Parcel #: 5301201062
 Owner: CHALLENGER COMMUNITIES LLC
 8605 EXPLORER DR SUITE 250
 COLORADO SPRINGS, CO 80920-1013

Cert #: 20983
 Requestor:
 Requestor #:
 Email:

Amount due is valid at issuance date only.

Property Address: 8030 BENT GRASS MEADOWS DR, COLORADO SPRINGS, 80908
 Comments:

Legal Description: TR H BENT GRASS RESIDENTIAL FIL NO 2

ORIGINAL TAX BILLING FOR 2023	TAX DISTRICT	SKF	Values	Actual	Assessed
Authority		Levy	Tax		
BENT GRASS METRO DISTRICT		0.034641	\$14.55		
EL PASO COUNTY		0.006862	\$2.87		
EL PASO COUNTY SCHOOL DISTRICT #49		0.045577	\$19.16		
EPC ROAD & BRIDGE (UNSHARED)		0.00033	\$0.14		
FALCON FIRE PROTECTION DISTRICT		0.014886	\$6.25		
PIKES PEAK LIBRARY DISTRICT		0.003061	\$1.29		
UPPER BLK SQUIRREL CRK GROUND WATER DISTRICT		0.000948	\$0.39		
TAXES FOR 2023		0.106305	\$44.65		
				Vacant Land	\$1,500.00
				TOTAL	\$1,500.00
					\$420.00

* Credit Levy

TAX YEAR	CHARGE	BASE AMOUNT	INTEREST	FEES	TOTAL DUE
2023	Tax Bill	\$44.65	\$0.00	\$0.00	\$44.65
TOTAL DUE		\$44.65	\$0.00	\$0.00	\$44.65
EXEMPTION (APPLIED)					\$0.00
PAID					\$44.65
TOTAL LIABILITY valid through July 09, 2024:					\$0.00

All Tax Lien Sale amounts are subject to change due to endorsement of current taxes by the lienholder. Tax Lien Sale redemption amounts must be paid by cash or certified funds. This certificate does not include land or improvements assessed under a separate account number, personal property taxes, oil, gas and mineral rights, transfer tax or misc. tax collected on behalf of other entities, special or local improvement district assessments or mobile homes, unless specifically mentioned. Information regarding special taxing districts and the boundaries of such districts may be on file or deposit with the Board of County Commissioners, the County Clerk and Recorder or the County Assessor.

I, the undersigned, do hereby certify that the entire amount of taxes due upon the above described parcels of real property and all outstanding sales for unpaid taxes as shown by the records in my office from which the same may still be redeemed with the amount required for redemption are as noted herein. This does not include assessments not on record as of this date. In witness whereof, I have hereunto set my hand and seal this 7/9/2024.

Charles Broerman, Treasurer

BY: Charles D Broerman





Certificate of Taxes Due
EL PASO COUNTY TREASURER
EL PASO COUNTY, CO

Account #: R5301201063
 Parcel #: 5301201063
 Owner: CHALLENGER COMMUNITIES LLC
 8605 EXPLORER DR SUITE 250
 COLORADO SPRINGS, CO 80920-1013

Cert #: 20984
 Requestor:
 Requestor #:
 Email:

Amount due is valid at issuance date only.

Property Address: 0 BENT GRASS MEADOWS DR, COLORADO SPRINGS, 80908
 Comments:

Legal Description: TR I BENT GRASS RESIDENTIAL FIL NO 2

ORIGINAL TAX BILLING FOR 2023	TAX DISTRICT	SKF	Values	Actual	Assessed
Authority		Levy	Tax		
BENT GRASS METRO DISTRICT		0.034641	\$678.62		
EL PASO COUNTY		0.006862	\$134.43		
EL PASO COUNTY SCHOOL DISTRICT #49		0.045577	\$892.85		
EPC ROAD & BRIDGE (UNSHARED)		0.00033	\$6.46		
FALCON FIRE PROTECTION DISTRICT		0.014886	\$291.62		
PIKES PEAK LIBRARY DISTRICT		0.003061	\$59.96		
UPPER BLK SQUIRREL CRK GROUND WATER DISTRICT		0.000948	\$18.57		
TAXES FOR 2023		0.106305	\$2,082.51		
				Vacant Land	\$70,200.00
				TOTAL	\$70,200.00
					\$19,590.00

* Credit Levy

TAX YEAR	CHARGE	BASE AMOUNT	INTEREST	FEES	TOTAL DUE
2023	Tax Bill	\$2,082.51	\$0.00	\$0.00	\$2,082.51
TOTAL DUE		\$2,082.51	\$0.00	\$0.00	\$2,082.51
EXEMPTION (APPLIED)					\$0.00
PAID					\$2,082.51
TOTAL LIABILITY valid through July 09, 2024:					\$0.00

All Tax Lien Sale amounts are subject to change due to endorsement of current taxes by the lienholder. Tax Lien Sale redemption amounts must be paid by cash or certified funds. This certificate does not include land or improvements assessed under a separate account number, personal property taxes, oil, gas and mineral rights, transfer tax or misc. tax collected on behalf of other entities, special or local improvement district assessments or mobile homes, unless specifically mentioned. Information regarding special taxing districts and the boundaries of such districts may be on file or deposit with the Board of County Commissioners, the County Clerk and Recorder or the County Assessor.

I, the undersigned, do hereby certify that the entire amount of taxes due upon the above described parcels of real property and all outstanding sales for unpaid taxes as shown by the records in my office from which the same may still be redeemed with the amount required for redemption are as noted herein. This does not include assessments not on record as of this date. In witness whereof, I have hereunto set my hand and seal this 7/9/2024.

Charles Broerman, Treasurer

BY: Charles D Broerman





Certificate of Taxes Due
EL PASO COUNTY TREASURER
EL PASO COUNTY, CO

Account #: R5301201064
 Parcel #: 5301201064
 Owner: CHALLENGER COMMUNITIES LLC
 8605 EXPLORER DR SUITE 250
 COLORADO SPRINGS, CO 80920-1013

Cert #: 20985
 Requestor:
 Requestor #:
 Email:

Amount due is valid at issuance date only.

Property Address: 8203 HENZLEE PL, COLORADO SPRINGS, 80908
 Comments:

Legal Description: TR E FALCON MEADOWS AT BENT GRASS FIL NO 2

ORIGINAL TAX BILLING FOR 2023	TAX DISTRICT	SKF	Values	Actual	Assessed
Authority		Levy	Tax		
BENT GRASS METRO DISTRICT		0.034641	\$2.77		
EL PASO COUNTY		0.006862	\$0.55		
EL PASO COUNTY SCHOOL DISTRICT #49		0.045577	\$3.64		
EPC ROAD & BRIDGE (UNSHARED)		0.00033	\$0.03		
FALCON FIRE PROTECTION DISTRICT		0.014886	\$1.19		
PIKES PEAK LIBRARY DISTRICT		0.003061	\$0.24		
UPPER BLK SQUIRREL CRK GROUND WATER DISTRICT		0.000948	\$0.08		
TAXES FOR 2023		0.106305	\$8.50		
				Vacant Land	\$300.00
				TOTAL	\$300.00
					\$80.00

* Credit Levy

TAX YEAR	CHARGE	BASE AMOUNT	INTEREST	FEES	TOTAL DUE
2023	Tax Bill	\$8.50	\$0.00	\$0.00	\$8.50
TOTAL DUE		\$8.50	\$0.00	\$0.00	\$8.50
EXEMPTION (APPLIED)					\$0.00
PAID					\$8.50
TOTAL LIABILITY valid through July 09, 2024:					\$0.00

All Tax Lien Sale amounts are subject to change due to endorsement of current taxes by the lienholder. Tax Lien Sale redemption amounts must be paid by cash or certified funds. This certificate does not include land or improvements assessed under a separate account number, personal property taxes, oil, gas and mineral rights, transfer tax or misc. tax collected on behalf of other entities, special or local improvement district assessments or mobile homes, unless specifically mentioned. Information regarding special taxing districts and the boundaries of such districts may be on file or deposit with the Board of County Commissioners, the County Clerk and Recorder or the County Assessor.

I, the undersigned, do hereby certify that the entire amount of taxes due upon the above described parcels of real property and all outstanding sales for unpaid taxes as shown by the records in my office from which the same may still be redeemed with the amount required for redemption are as noted herein. This does not include assessments not on record as of this date. In witness whereof, I have hereunto set my hand and seal this 7/9/2024.

Charles Broerman, Treasurer

BY: Charles D Broerman





Certificate of Taxes Due
EL PASO COUNTY TREASURER
EL PASO COUNTY, CO

Account #: R5301201065
 Parcel #: 5301201065
 Owner: CHALLENGER COMMUNITIES LLC
 8605 EXPLORER DR SUITE 250
 COLORADO SPRINGS, CO 80920-1013

Cert #: 20986
 Requestor:
 Requestor #:
 Email:

Amount due is valid at issuance date only.

Property Address: 0 BENT GRASS MEADOWS DR, COLORADO SPRINGS, 80908
 Comments:

Legal Description: TR G BENT GRASS RESIDENTIAL FIL NO 2 EX THAT PT PLATTED TO TR E, FALCON MEADOWS AT BENT GRASS FIL NO 2

ORIGINAL TAX BILLING FOR 2023	TAX DISTRICT	SKF	Levy	Tax	Values	Actual	Assessed
Authority					Vacant Land	\$500.00	\$140.00
BENT GRASS METRO DISTRICT			0.034641	\$4.85	TOTAL	\$500.00	\$140.00
EL PASO COUNTY			0.006862	\$0.96			
EL PASO COUNTY SCHOOL DISTRICT #49			0.045577	\$6.38			
EPC ROAD & BRIDGE (UNSHARED)			0.00033	\$0.05			
FALCON FIRE PROTECTION DISTRICT			0.014886	\$2.08			
PIKES PEAK LIBRARY DISTRICT			0.003061	\$0.43			
UPPER BLK SQUIRREL CRK GROUND WATER DISTRICT			0.000948	\$0.13			
TAXES FOR 2023			0.106305	\$14.88			

* Credit Levy

TAX YEAR	CHARGE	BASE AMOUNT	INTEREST	FEES	TOTAL DUE
2023	Tax Bill	\$14.88	\$0.00	\$0.00	\$14.88
TOTAL DUE		\$14.88	\$0.00	\$0.00	\$14.88
EXEMPTION (APPLIED)					\$0.00
PAID					\$14.88
TOTAL LIABILITY valid through July 09, 2024:					\$0.00

All Tax Lien Sale amounts are subject to change due to endorsement of current taxes by the lienholder. Tax Lien Sale redemption amounts must be paid by cash or certified funds. This certificate does not include land or improvements assessed under a separate account number, personal property taxes, oil, gas and mineral rights, transfer tax or misc. tax collected on behalf of other entities, special or local improvement district assessments or mobile homes, unless specifically mentioned. Information regarding special taxing districts and the boundaries of such districts may be on file or deposit with the Board of County Commissioners, the County Clerk and Recorder or the County Assessor.

I, the undersigned, do hereby certify that the entire amount of taxes due upon the above described parcels of real property and all outstanding sales for unpaid taxes as shown by the records in my office from which the same may still be redeemed with the amount required for redemption are as noted herein. This does not include assessments not on record as of this date. In witness whereof, I have hereunto set my hand and seal this 7/9/2024.

Charles Broerman, Treasurer

BY: Charles W Broerman



SF. 22. 16



legacy · title · group

A Division of Stewart Title Company

Stewart Title Company dba Empire Title, A
Division of Stewart
8605 Explorer Dr., Ste 250
Colorado Springs, CO 80920
(719) 442-1900
Fax:

Date: July 10, 2024
File Number: 1668692
Property Address: TBD TBD, Colorado Springs, CO 80920
Buyer/Borrower: Informational Commitment

Please direct all Title inquiries to:

Phone:
Fax:
Email Address:

Revision Number: C2 - Updated Commitment Date and Amended Legal Description and Added Exceptions

Informational Commitment
Delivery Method: By Agent

Challenger Homes, LLC, a Colorado limited liability company
Delivery Method: Emailed

WIRED FUNDS ARE REQUIRED ON ALL CASH PURCHASE TRANSACTIONS. PLEASE FEEL FREE TO CONTACT THE ESCROW OFFICE AS NOTED ABOVE.

We Appreciate Your Business and Look Forward to Serving You in the Future.



ALTA COMMITMENT FOR TITLE INSURANCE

ISSUED BY
STEWART TITLE GUARANTY COMPANY

NOTICE

IMPORTANT - READ CAREFULLY: THIS COMMITMENT IS AN OFFER TO ISSUE ONE OR MORE TITLE INSURANCE POLICIES. ALL CLAIMS OR REMEDIES SOUGHT AGAINST THE COMPANY INVOLVING THE CONTENT OF THIS COMMITMENT OR THE POLICY MUST BE BASED SOLELY IN CONTRACT.


THIS COMMITMENT IS NOT AN ABSTRACT OF TITLE, REPORT OF THE CONDITION OF TITLE, LEGAL OPINION, OPINION OF TITLE, OR OTHER REPRESENTATION OF THE STATUS OF TITLE. THE PROCEDURES USED BY THE COMPANY TO DETERMINE INSURABILITY OF THE TITLE, INCLUDING ANY SEARCH AND EXAMINATION, ARE PROPRIETARY TO THE COMPANY, WERE PERFORMED SOLELY FOR THE BENEFIT OF THE COMPANY, AND CREATE NO EXTRACONTRACTUAL LIABILITY TO ANY PERSON, INCLUDING A PROPOSED INSURED.

THE COMPANY'S OBLIGATION UNDER THIS COMMITMENT IS TO ISSUE A POLICY TO A PROPOSED INSURED IDENTIFIED IN SCHEDULE A IN ACCORDANCE WITH THE TERMS AND PROVISIONS OF THIS COMMITMENT. THE COMPANY HAS NO LIABILITY OR OBLIGATION INVOLVING THE CONTENT OF THIS COMMITMENT TO ANY OTHER PERSON.


COMMITMENT TO ISSUE POLICY


Subject to the Notice; Schedule B, Part I - Requirements; Schedule B, Part II - Exceptions; and the Commitment Conditions, STEWART TITLE GUARANTY COMPANY, a Texas corporation (the "Company"), commits to issue the Policy according to the terms and provisions of this Commitment. This Commitment is effective as of the Commitment Date shown in Schedule A for each Policy described in Schedule A, only when the Company has entered in Schedule A both the specified dollar amount as the Proposed Policy Amount and the name of the Proposed Insured.

If all of the Schedule B, Part I - Requirements have not been met within six months after the Commitment Date, this Commitment terminates and the Company's liability and obligation end.


Authorized Countersignature
Stewart Title Company dba Empire
Title, A Division of Stewart
8605 Explorer Dr., Ste 250
Colorado Springs, CO 80920




Frederick H. Eppinger
President and CEO


David Hisey
Secretary

This page is only a part of a 2016 ALTA® Commitment for Title Insurance. This Commitment is not valid without the Notice; the Commitment to Issue Policy; the Commitment Conditions; Schedule A; Schedule B, Part I - Requirements; and Schedule B, Part II - Exceptions; and a countersignature by the Company or its issuing agent that may be in electronic form.

Copyright 2006-2016 American Land Title Association. All rights reserved.

The use of this Form (or any derivative thereof) is restricted to ALTA licensees and ALTA members in good standing as of the date of use. All other uses are prohibited. Reprinted under license from the American Land Title Association.

File No.: 1668692

ALTA Commitment For Title Insurance 8-1-16

Page 1 of 3



COMMITMENT CONDITIONS

1. DEFINITIONS

- (a) "Knowledge" or "Known": Actual or imputed knowledge, but not constructive notice imparted by the Public Records.
- (b) "Land": The land described in Schedule A and affixed improvements that by law constitute real property. The term "Land" does not include any property beyond the lines of the area described in Schedule A, nor any right, title, interest, estate, or easement in abutting streets, roads, avenues, alleys, lanes, ways, or waterways, but this does not modify or limit the extent that a right of access to and from the Land is to be insured by the Policy.
- (c) "Mortgage": A mortgage, deed of trust, or other security instrument, including one evidenced by electronic means authorized by law.
- (d) "Policy": Each contract of title insurance, in a form adopted by the American Land Title Association, issued or to be issued by the Company pursuant to this Commitment.
- (e) "Proposed Insured": Each person identified in Schedule A as the Proposed Insured of each Policy to be issued pursuant to this Commitment.
- (f) "Proposed Policy Amount": Each dollar amount specified in Schedule A as the Proposed Policy Amount of each Policy to be issued pursuant to this Commitment.
- (g) "Public Records": Records established under state statutes at the Commitment Date for the purpose of imparting constructive notice of matters relating to real property to purchasers for value and without Knowledge.
- (h) "Title": The estate or interest described in Schedule A.

- 2. If all of the Schedule B, Part I - Requirements have not been met within the time period specified in the Commitment to Issue Policy, this Commitment terminates and the Company's liability and obligation end.
- 3. The Company's liability and obligation is limited by and this Commitment is not valid without:
 - (a) the Notice;
 - (b) the Commitment to Issue Policy;
 - (c) the Commitment Conditions;
 - (d) Schedule A;
 - (e) Schedule B, Part I - Requirements;
 - (f) Schedule B, Part II - Exceptions; and
 - (g) a countersignature by the Company or its issuing agent that may be in electronic form.

4. COMPANY'S RIGHT TO AMEND

The Company may amend this Commitment at any time. If the Company amends this Commitment to add a defect, lien, encumbrance, adverse claim, or other matter recorded in the Public Records prior to the Commitment Date, any liability of the Company is limited by Commitment Condition 5. The Company shall not be liable for any other amendment to this Commitment.

5. LIMITATIONS OF LIABILITY

- (a) The Company's liability under Commitment Condition 4 is limited to the Proposed Insured's actual expense incurred in the interval between the Company's delivery to the Proposed Insured of the Commitment and the delivery of the amended Commitment, resulting from the Proposed Insured's good faith reliance to:
 - (i) comply with the Schedule B, Part I - Requirements;
 - (ii) eliminate, with the Company's written consent, any Schedule B, Part II - Exceptions; or
 - (iii) acquire the Title or create the Mortgage covered by this Commitment.
- (b) The Company shall not be liable under Commitment Condition 5(a) if the Proposed Insured requested the amendment or had Knowledge of the matter and did not notify the Company about it in writing.
- (c) The Company will only have liability under Commitment Condition 4 if the Proposed Insured would not have incurred the expense had the Commitment included the added matter when the Commitment was first delivered to the Proposed Insured.

This page is only a part of a 2016 ALTA® Commitment for Title Insurance. This Commitment is not valid without the Notice; the Commitment to Issue Policy; the Commitment Conditions; Schedule A; Schedule B, Part I - Requirements; and Schedule B, Part II - Exceptions; and a countersignature by the Company or its issuing agent that may be in electronic form.

Copyright 2006-2016 American Land Title Association. All rights reserved.

The use of this Form (or any derivative thereof) is restricted to ALTA licensees and ALTA members in good standing as of the date of use. All other uses are prohibited. Reprinted under license from the American Land Title Association.

File No.: 1668692

ALTA Commitment For Title Insurance 8-1-16

Page 2 of 3



- (d) The Company's liability shall not exceed the lesser of the Proposed Insured's actual expense incurred in good faith and described in Commitment Conditions 5(a)(i) through 5(a)(iii) or the Proposed Policy Amount.
- (e) The Company shall not be liable for the content of the Transaction Identification Data, if any.
- (f) In no event shall the Company be obligated to issue the Policy referred to in this Commitment unless all of the Schedule B, Part I - Requirements have been met to the satisfaction of the Company.
- (g) In any event, the Company's liability is limited by the terms and provisions of the Policy.

6. LIABILITY OF THE COMPANY MUST BE BASED ON THIS COMMITMENT

- (a) Only a Proposed Insured identified in Schedule A, and no other person, may make a claim under this Commitment.
- (b) Any claim must be based in contract and must be restricted solely to the terms and provisions of this Commitment.
- (c) Until the Policy is issued, this Commitment, as last revised, is the exclusive and entire agreement between the parties with respect to the subject matter of this Commitment and supersedes all prior commitment negotiations, representations, and proposals of any kind, whether written or oral, express or implied, relating to the subject matter of this Commitment.
- (d) The deletion or modification of any Schedule B, Part II - Exception does not constitute an agreement or obligation to provide coverage beyond the terms and provisions of this Commitment or the Policy.
- (e) Any amendment or endorsement to this Commitment must be in writing and authenticated by a person authorized by the Company.
- (f) When the Policy is issued, all liability and obligation under this Commitment will end and the Company's only liability will be under the Policy.

7. IF THIS COMMITMENT HAS BEEN ISSUED BY AN ISSUING AGENT

The issuing agent is the Company's agent only for the limited purpose of issuing title insurance commitments and policies. The issuing agent is not the Company's agent for the purpose of providing closing or settlement services.

8. PRO-FORMA POLICY

The Company may provide, at the request of a Proposed Insured, a pro-forma policy illustrating the coverage that the Company may provide. A pro-forma policy neither reflects the status of Title at the time that the pro-forma policy is delivered to a Proposed Insured, nor is it a commitment to insure.

9. ARBITRATION

The Policy contains an arbitration clause. All arbitrable matters when the Proposed Policy Amount is \$2,000,000 or less shall be arbitrated at the option of either the Company or the Proposed Insured as the exclusive remedy of the parties. A Proposed Insured may review a copy of the arbitration rules at <http://www.alta.org/arbitration>.

STEWART TITLE GUARANTY COMPANY

All notices required to be given the Company and any statement in writing required to be furnished the Company shall be addressed to it at P.O. Box 2029, Houston, Texas 77252-2029.

This page is only a part of a 2016 ALTA® Commitment for Title Insurance. This Commitment is not valid without the Notice; the Commitment to Issue Policy; the Commitment Conditions; Schedule A; Schedule B, Part I - Requirements; and Schedule B, Part II - Exceptions; and a countersignature by the Company or its issuing agent that may be in electronic form.

Copyright 2006-2016 American Land Title Association. All rights reserved.

The use of this Form (or any derivative thereof) is restricted to ALTA licensees and ALTA members in good standing as of the date of use. All other uses are prohibited. Reprinted under license from the American Land Title Association.

File No.: 1668692

ALTA Commitment For Title Insurance 8-1-16

Page 3 of 3





A Division of Stewart Title Company

UNDERSTANDING YOUR TITLE COMMITMENT

SCHEDULE A:

No. 1: Effective date: This is the date our title plant is certified through. There will typically be a 1-2 week gap between the certification date and the date the commitment is issued.

No. 2A : Owner's Policy Proposed Insured: This is how the buyer's name(s) appear(s) on the Contract, all Closing documents and your Final Title Policy. If your name is appearing incorrectly, please advise your Realtor, Builder and/or Lender.

No. 2B : Loan Policy Proposed Insured: This is how your lender has requested their name appear. If you are working with a Mortgage Broker, then this name may be unfamiliar to you. If a determination has not yet been made on what lender will be providing your loan, then this may appear as 'TBD' (To Be Determined). If you are paying cash for this purchase, this item will be left blank.

Charges: Title Premiums, Endorsements and Tax Certificates: These are fees for the items that the Company has determined may be required by your Lender and/or to meet the terms of your contract. Your lender may request additional items. This does not include any closing fees.

No. 3: The estate or interest in the land...: This shows the type of ownership that is going to be insured.

No. 4: The Title is, at the Commitment Date...: This shows the name(s) of the current owner(s).

No. 5: The land referred to in the Commitment...: This is the 'legal' property description for the real estate you are buying or selling.

SCHEDULE B-SECTION 1:

These are Requirements that must be satisfied in order to provide clear title to the Buyer and/or Lender. The closer and/or processor for the Title Company, will generally take care of satisfying these requirements, however there may be times when your help will be needed as well. Some requirements will be met prior to closing, and others will be met at the time of closing.

SCHEDULE B-SECTION 2:

These items are Exceptions to your coverage. We are telling you these items exist (whether by recordation in the County Clerk and Recorder's office or because we have knowledge of them through other means). Since these items have been disclosed to you, you will not be provided any coverage for same. Owner's Extended Coverage will delete Items 1-5 of the pre-printed items on Residential Sale Commitments, provided that the coverage was requested by contract and collected at closing. Copies of the plat and covenants will be automatically sent to the buyer and/or Selling Agent. We are happy to also provide you with copies of any other exceptions as well.



WIRE FRAUD

ALERT

NOTIFICATION:

READ THIS BEFORE YOU WIRE FUNDS

WIRE FRAUD: THE THREAT IS REAL

Buying a home is an exciting time. You've saved, found the perfect home and planned the move. Now, the closing day for your home is just around the corner.

We want to make sure your home purchase doesn't get derailed by a dangerous threat that could keep you from getting the keys, painting walls and decorating. Criminals have stolen money meant for the purchase of homes through malicious wire fraud schemes targeting consumers across the country.

Criminals begin the wire fraud process way before the attempted theft occurs. Most often, they begin with a common social engineering technique called phishing. This can take the form of email messages, website forms or phone calls to fraudulently obtain private information. Through seemingly harmless communication, criminals trick users into inputting their information or clicking a link that allows hackers to steal login and password information.

Once hackers gain access to an email account, they will monitor messages to find someone in the process of buying a home. Hacks can come from various parties involved in a transaction, including real estate agents, attorneys or consumers. Criminals then use the stolen information to email fraudulent wire transfer instructions disguised to appear as if they came from a professional you're working with to purchase a home. If you receive an email with wiring instructions, don't respond. Email is not a secure way to send financial information. If you take the bait, your money could be gone in minutes.

What can I do to protect myself?

Despite efforts by the title industry and others to educate consumers about the risk, homebuyers continue to be targeted. Here are some tips on what you can do to protect yourself and/or your clients:

1. **If requested**, wiring instructions will be provided via an encrypted email.
2. **Call, don't email**: Confirm all wiring instructions by phone before transferring funds. Use the phone number from the title company's website or a business card.
3. **Be suspicious**: It's not common for title companies to change wiring instructions and payment info
4. **Confirm it all**: Ask your bank to confirm not just the account number but also the name on the account before sending a wire. The name on the account should state Empire Title of Colorado Springs, LLC.
5. **Verify immediately**: You should call the title company or real estate agent to validate that the funds were received. Detecting that you sent the money to the wrong account within 24 hours gives you the best chance of recovering your money from the hackers.
6. **Forward, don't reply**: When responding to an email, hit the "forward" button instead of clicking the "reply" button, and then start typing the person's email address. Criminals use email addresses that are very similar to the real one for a company. By typing in email addresses, you will make it easier to discover if a fraudster is after you.

**ALTA COMMITMENT FOR TITLE INSURANCE
SCHEDULE A**

ISSUED BY
STEWART TITLE GUARANTY COMPANY

Transaction Identification Data for reference only:

Issuing Agent: Stewart Title Company dba Empire Title, A Division of Stewart
Issuing Office: 8605 Explorer Dr., Ste 250, Colorado Springs, CO 80920
Issuing Office's ALTA® Registry ID:
Loan ID Number:
Commitment Number: 1668692
Issuing Office File Number: 1668692
Property Address: TBD TBD, Colorado Springs, CO 80920
Revision Number: C2 - Updated Commitment Date and Amended Legal Description and Added Exceptions

1. **Commitment Date:** July 2, 2024 at 8:00AM

2. **Policy to be issued:** **Proposed Policy Amount**

(a) ALTA Owner's Proposed Insured: T.B.D.

(b) ALTA Loan Proposed Insured:

3. **The estate or interest in the Land described or referred to in this Commitment is:**

FEE SIMPLE

4. **The Title is, at the Commitment Date, vested in:**

Challenger Communities, LLC, a Colorado limited liability company

5. **The Land is described as follows:**

See Exhibit "A" Attached Hereto

STATEMENT OF CHARGES

These charges are due and payable before a policy can be issued:

Informational Commitment \$300.00

This page is only a part of a 2016 ALTA® Commitment for Title Insurance. This Commitment is not valid without the Notice; the Commitment to Issue Policy; the Commitment Conditions; Schedule A; Schedule B, Part I - Requirements; and Schedule B, Part II -Exceptions; and a countersignature by the Company or its issuing agent that may be in electronic form.

Copyright 2006-2016 American Land Title Association. All rights reserved.

The use of this Form (or any derivative thereof) is restricted to ALTA licensees and ALTA members in good standing as of the date of use. All other uses are prohibited. Reprinted under license from the American Land Title Association.

File No.: 1668692

ALTA Commitment For Title Insurance 8-1-16 (4-2-18)

Page 1 of 10



ALTA COMMITMENT FOR TITLE INSURANCE

EXHIBIT "A"

LEGAL DESCRIPTION

ISSUED BY

STEWART TITLE GUARANTY COMPANY

File No.: 1668692

A PORTION OF "TRACT A" AND A PORTION OF "TRACT F", FALCON MEADOWS AT BENT GRASS FILING NO. 2, SITUATED IN THE NORTHWEST QUARTER OF SECTION 1, TOWNSHIP 13 SOUTH, RANGE 65 WEST OF THE SIXTH PRINCIPAL MERIDIAN, COUNTY OF EL PASO, STATE OF COLORADO, MORE PARTICULARLY DESCRIBED AS FOLLOWS:

BASIS OF BEARINGS: ALL BEARINGS ARE GRID BEARINGS OF THE COLORADO STATE PLANE COORDINATE SYSTEM, CENTRAL ZONE, NORTH AMERICAN DATUM 1983. THE WEST LINE OF THE SOUTHWEST QUARTER OF THE NORTHWEST QUARTER OF SECTION 1, TOWNSHIP 13 SOUTH, RANGE 65 WEST OF THE SIXTH PRINCIPAL MERIDIAN BEARS N00°14'14"W, MONUMENTED BY THE WEST QUARTER CORNER OF SAID SECTION 1, BEING A #5 REBAR WITH 2" ALUMINUM CAP STAMPED "PLS 28651", AND MONUMENTED BY THE NORTH SIXTEENTH CORNER COMMON TO SECTIONS 1 AND 2, BEING A 1-1/2" ALUMINUM CAP STAMPED "PLS 11624", WITH ALL BEARINGS HEREIN RELATIVE THERETO; COMMENCING AT THE NORTHWEST CORNER OF THE SOUTHWEST QUARTER OF THE NORTHWEST QUARTER OF SAID SECTION 1;

THENCE WITH THE WEST LINE OF THE SOUTHWEST QUARTER OF THE NORTHWEST QUARTER OF SAID SECTION 1, S00°14'14"E, A DISTANCE OF 50.00 FEET TO THE NORTHWEST CORNER OF SAID TRACT A, BEING THE POINT OF BEGINNING;

THENCE WITH THE NORTH LINES OF SAID TRACT A AND SAID TRACT F, N89°36'34"E, A DISTANCE OF 187.29 FEET; THENCE WITH THE NORTH LINES OF SAID TRACT F THE FOLLOWING 2 COURSES:

- 1) S67°07'56"E, A DISTANCE OF 151.95 FEET;
- 2) N89°36'34"E, A DISTANCE OF 878.89 FEET TO THE NORTHEAST CORNER OF SAID TRACT F;

THENCE WITH THE EAST LINES OF SAID TRACT F THE FOLLOWING 3 COURSES:

- 1) S00°30'26"E, A DISTANCE OF 25.41 FEET TO THE BEGINNING OF A NON-TANGENT CURVE;
- 2) WITH SAID NON-TANGENT CURVE TO THE RIGHT THROUGH A CENTRAL ANGLE OF 134°24'55", HAVING A RADIUS OF 55.00 FEET, AN ARC LENGTH OF 129.03 FEET, AND A CHORD BEARING S23°17'58"E, A CHORD DISTANCE OF 101.41 FEET TO THE BEGINNING OF A REVERSE CURVE TO THE LEFT;
- 3) WITH SAID CURVE TO THE LEFT THROUGH A CENTRAL ANGLE OF 44°24'56", HAVING A RADIUS OF 50.00 FEET, AN ARC LENGTH OF 38.76 FEET, AND A CHORD BEARING S21°42'02"W, A CHORD DISTANCE OF 37.80 FEET;

THENCE WITH THE EXTENDED EAST LINE OF SAID TRACT F, S00°30'26"E, A DISTANCE OF 322.90 FEET TO THE BEGINNING OF A CURVE TO THE RIGHT;

THENCE WITH SAID CURVE TO THE RIGHT THROUGH A CENTRAL ANGLE OF 3°11'52", HAVING A RADIUS OF 525.00 FEET, AN ARC LENGTH OF 29.30 FEET, AND A CHORD BEARING S1°05'30"W, A CHORD DISTANCE OF 29.30 FEET;

THENCE S02°41'28"W, A DISTANCE OF 36.77 FEET TO A POINT ON THE EAST RIGHT OF WAY LINE OF HENZLEE PLACE;

THENCE DEPARTING SAID EAST RIGHT OF WAY LINE OF HENZLEE PLACE, N87°18'34"W, A DISTANCE OF 50.00 FEET TO A POINT ON THE WEST RIGHT OF WAY LINE OF HENZLEE PLACE;

THENCE WITH SAID WEST RIGHT OF WAY LINE OF HENZLEE PLACE, S02°41'26"W, A DISTANCE OF 8.92 FEET TO THE NORTHEAST CORNER OF LOT 95, FALCON MEADOWS AT BENT GRASS FILING NO. 2;

THENCE WITH THE NORTH LINES OF LOTS 95 THROUGH 108, FALCON MEADOWS AT BENT GRASS FILING NO. 2, THE FOLLOWING 7 COURSES:

- 1) S89°30'12"W, A DISTANCE OF 208.15 FEET;
- 2) N85°31'25"W, A DISTANCE OF 19.94 FEET;
- 3) N73°39'22"W, A DISTANCE OF 27.61 FEET;
- 4) N58°39'57"W, A DISTANCE OF 32.39 FEET;
- 5) N42°28'25"W, A DISTANCE OF 32.39 FEET;

This page is only a part of a 2016 ALTA® Commitment for Title Insurance. This Commitment is not valid without the Notice; the Commitment to Issue Policy; the Commitment Conditions; Schedule A; Schedule B, Part I - Requirements; and Schedule B, Part II -Exceptions; and a countersignature by the Company or its issuing agent that may be in electronic form.

Copyright 2006-2016 American Land Title Association. All rights reserved.

The use of this Form (or any derivative thereof) is restricted to ALTA licensees and ALTA members in good standing as of the date of use. All other uses are prohibited. Reprinted under license from the American Land Title Association.

File No.: 1668692

ALTA Commitment For Title Insurance 8-1-16 (4-2-18)

Page 2 of 10

AMERICAN
LAND TITLE
ASSOCIATION



ALTA COMMITMENT FOR TITLE INSURANCE

EXHIBIT "A"

LEGAL DESCRIPTION

ISSUED BY

STEWART TITLE GUARANTY COMPANY

6) N27°18'17"W, A DISTANCE OF 29.93 FEET;
7) N22°53'39"W, A DISTANCE OF 155.00 FEET;
THENCE WITH SAID SOUTH RIGHT OF WAY LINE OF DAELYN DRIVE, N67°06'21"E, A DISTANCE OF 8.15 FEET;
THENCE DEPARTING SAID SOUTH RIGHT OF WAY LINE OF DAELYN DRIVE, N22°53'39"W, A DISTANCE OF 50.00 FEET TO A POINT ON THE NORTH RIGHT OF WAY LINE OF DAELYN DRIVE;
THENCE WITH SAID NORTH RIGHT OF WAY LINE OF DAELYN DRIVE, S67°06'21"W, A DISTANCE OF 106.15 FEET TO THE BEGINNING OF A CURVE TO THE RIGHT;
THENCE WITH SAID CURVE TO THE RIGHT THROUGH A CENTRAL ANGLE OF 90°00'00", HAVING A RADIUS OF 12.00 FEET, AN ARC LENGTH OF 18.85 FEET, AND A CHORD BEARING N67°53'39"W, A CHORD DISTANCE OF 16.97 FEET TO A POINT ON THE EAST RIGHT OF WAY LINE OF KITTRICK PLACE;
THENCE WITH SAID EAST RIGHT OF WAY LINE OF KITTRICK PLACE, N22°53'39"W, A DISTANCE OF 23.89 FEET;
THENCE DEPARTING SAID EAST RIGHT OF WAY LINE OF KITTRICK PLACE, S67°06'21"W, A DISTANCE OF 50.00 FEET TO A POINT ON THE WEST RIGHT OF WAY LINE OF KITTRICK PLACE;
THENCE WITH SAID WEST RIGHT OF WAY LINE OF KITTRICK PLACE, S22°53'39"E, A DISTANCE OF 23.89 FEET TO THE BEGINNING OF A CURVE TO THE RIGHT;
THENCE WITH SAID CURVE TO THE RIGHT THROUGH A CENTRAL ANGLE OF 90°00'00", HAVING A RADIUS OF 12.00 FEET, AN ARC LENGTH OF 18.85 FEET, AND A CHORD BEARING S22°06'21"W, A CHORD DISTANCE OF 16.97 FEET TO A POINT ON THE NORTH RIGHT OF WAY LINE OF DAELYN DRIVE;
THENCE WITH SAID NORTH RIGHT OF WAY LINE OF DAELYN DRIVE, S67°06'21"W, A DISTANCE OF 249.12 FEET TO THE BEGINNING OF A CURVE TO THE RIGHT;
THENCE WITH SAID CURVE TO THE RIGHT THROUGH A CENTRAL ANGLE OF 90°00'00", HAVING A RADIUS OF 12.00 FEET, AN ARC LENGTH OF 18.85 FEET, AND A CHORD BEARING N67°53'39"W, A CHORD DISTANCE OF 16.97 FEET TO A POINT ON THE EAST RIGHT OF WAY LINE OF ISABEL PLACE;
THENCE WITH SAID EAST RIGHT OF WAY LINE OF ISABEL PLACE, N22°53'39"W, A DISTANCE OF 23.89 FEET;
THENCE DEPARTING SAID EAST RIGHT OF WAY LINE OF ISABEL PLACE, S67°06'21"W, A DISTANCE OF 50.00 FEET TO A POINT ON THE WEST RIGHT OF WAY LINE OF ISABEL PLACE;
THENCE WITH SAID WEST RIGHT OF WAY LINE OF ISABEL PLACE, S22°53'39"E, A DISTANCE OF 23.89 FEET TO THE BEGINNING OF A CURVE TO THE RIGHT;
THENCE WITH SAID CURVE TO THE RIGHT THROUGH A CENTRAL ANGLE OF 90°00'00", HAVING A RADIUS OF 12.00 FEET, AN ARC LENGTH OF 18.85 FEET, AND A CHORD BEARING S22°06'22"W, A CHORD DISTANCE OF 16.97 FEET TO A POINT ON THE NORTH RIGHT OF WAY LINE OF DAELYN DRIVE;
THENCE WITH SAID NORTH RIGHT OF WAY LINE OF DAELYN DRIVE, S67°06'21"W, A DISTANCE OF 68.83 FEET TO THE BEGINNING OF A CURVE TO THE LEFT;
THENCE WITH SAID CURVE TO THE LEFT THROUGH A CENTRAL ANGLE OF 12°24'01", HAVING A RADIUS OF 225.00 FEET, AN ARC LENGTH OF 48.97 FEET, AND A CHORD BEARING S60°54'21"W, A CHORD DISTANCE OF 48.60 FEET TO THE SOUTHEAST CORNER OF LOT 22, FALCON MEADOWS AT BENT GRASS FILING NO. 2;
THENCE WITH THE EAST LINE OF SAID LOT 22, N35°19'45"W, A DISTANCE OF 230.66 FEET, TO THE NORTHEAST CORNER OF SAID LOT 22;
THENCE WITH THE NORTH LINE OF SAID LOT 22, S67°06'21"W, A DISTANCE OF 57.64 FEET TO THE NORTHWEST CORNER OF SAID LOT 22, SAID POINT BEING ON THE EAST LINE OF SAID TRACT A, FALCON MEADOWS AT BENT GRASS FILING NO. 2;
THENCE S89°45'46"W, A DISTANCE OF 35.00 FEET TO A POINT ON THE WEST LINE OF SAID TRACT A, SAID POINT ALSO BEING ON THE WEST LINE OF THE SOUTHWEST QUARTER OF THE NORTHWEST QUARTER OF SAID SECTION 1;

This page is only a part of a 2016 ALTA® Commitment for Title Insurance. This Commitment is not valid without the Notice; the Commitment to Issue Policy; the Commitment Conditions; Schedule A; Schedule B, Part I - Requirements; and Schedule B, Part II -Exceptions; and a countersignature by the Company or its issuing agent that may be in electronic form.

Copyright 2006-2016 American Land Title Association. All rights reserved.

The use of this Form (or any derivative thereof) is restricted to ALTA licensees and ALTA members in good standing as of the date of use. All other uses are prohibited. Reprinted under license from the American Land Title Association.

File No.: 1668692

ALTA Commitment For Title Insurance 8-1-16 (4-2-18)

Page 3 of 10

AMERICAN
LAND TITLE
ASSOCIATION



**ALTA COMMITMENT FOR TITLE INSURANCE
EXHIBIT "A"
LEGAL DESCRIPTION**

ISSUED BY
STEWART TITLE GUARANTY COMPANY

THENCE WITH SAID WEST LINE OF SAID TRACT A AND THE WEST LINE OF THE SOUTHWEST QUARTER OF THE NORTHWEST QUARTER OF SAID SECTION 1, N00°14'14"W, A DISTANCE OF 414.63 FEET TO THE POINT OF BEGINNING.

For Informational Purposes Only: TBD TBD, Colorado Springs, CO 80920

APN:

This page is only a part of a 2016 ALTA® Commitment for Title Insurance. This Commitment is not valid without the Notice; the Commitment to Issue Policy; the Commitment Conditions; Schedule A; Schedule B, Part I - Requirements; and Schedule B, Part II -Exceptions; and a countersignature by the Company or its issuing agent that may be in electronic form.

Copyright 2006-2016 American Land Title Association. All rights reserved.

The use of this Form (or any derivative thereof) is restricted to ALTA licensees and ALTA members in good standing as of the date of use. All other uses are prohibited. Reprinted under license from the American Land Title Association.

File No.: 1668692

ALTA Commitment For Title Insurance 8-1-16 (4-2-18)

Page 4 of 10

AMERICAN
LAND TITLE
ASSOCIATION



ALTA COMMITMENT FOR TITLE INSURANCE SCHEDULE B PART I

ISSUED BY
STEWART TITLE GUARANTY COMPANY

File No.: 1668692

Requirements

All of the following Requirements must be met:

1. The Proposed Insured must notify the Company in writing of the name of any party not referred to in this Commitment who will obtain an interest in the Land or who will make a loan on the Land. The Company may then make additional Requirements or Exceptions.
2. Pay the agreed amount for the estate or interest to be insured.
3. Pay the premiums, fees, and charges for the Policy to the Company.
4. Documents satisfactory to the Company that convey the Title or create the Mortgage to be insured, or both, must be properly authorized, executed, delivered, and recorded in the Public Records.
5. NOTE: This commitment has been issued for information purposes only and there are no requirements. The liability of the Company in terms of this Commitment is limited to the charges paid for the Commitment.

This page is only a part of a 2016 ALTA® Commitment for Title Insurance. This Commitment is not valid without the Notice; the Commitment to Issue Policy; the Commitment Conditions; Schedule A; Schedule B, Part I - Requirements; and Schedule B, Part II - Exceptions; and a countersignature by the Company or its issuing agent that may be in electronic form.

Copyright 2006-2016 American Land Title Association. All rights reserved.

The use of this Form (or any derivative thereof) is restricted to ALTA licensees and ALTA members in good standing as of the date of use. All other uses are prohibited. Reprinted under license from the American Land Title Association.

File No.: 1668692

ALTA Commitment For Title Insurance 8-1-16 (4-2-18)

Page 5 of 10

AMERICAN
LAND TITLE
ASSOCIATION



ALTA COMMITMENT FOR TITLE INSURANCE

SCHEDULE B PART II

ISSUED BY
STEWART TITLE GUARANTY COMPANY

Exceptions

File No.: 1668692

THIS COMMITMENT DOES NOT REPUBLISH ANY COVENANT, CONDITION, RESTRICTION, OR LIMITATION CONTAINED IN ANY DOCUMENT REFERRED TO IN THIS COMMITMENT TO THE EXTENT THAT THE SPECIFIC COVENANT, CONDITION, RESTRICTION, OR LIMITATION VIOLATES STATE OR FEDERAL LAW BASED ON RACE, COLOR, RELIGION, SEX, SEXUAL ORIENTATION, GENDER IDENTITY, HANDICAP, FAMILIAL STATUS, OR NATIONAL ORIGIN.

The Policy will not insure against loss or damage resulting from the terms and provisions of any lease or easement identified in Schedule A, and will include the following Exceptions unless cleared to the satisfaction of the Company:

1. Any defect, lien, encumbrance, adverse claim, or other matter that appears for the first time in the Public Records or is created, attaches, or is disclosed between the Commitment Date and the date on which all of the Schedule B, Part I - Requirements are met.
2. Rights or claims of parties in possession, not shown by the public records.
3. Easements, or claims of easements, not shown by the public records.
4. Any encroachment, encumbrance, violation, variation, or adverse circumstance affecting the title that would be disclosed by an accurate and complete land survey of the Land and not shown by the public records.
5. Any lien, or right to a lien, for services, labor or material heretofore or hereafter furnished, imposed by law and not shown by the public records.
6. (a) Unpatented mining claims; (b) reservations or exceptions in patents or in Acts authorizing the issuance thereof; (c) Minerals of whatsoever kind, subsurface and surface substances, in, on, under and that may be produced from the Land, together with all rights, privileges, and immunities relating thereto, whether or not the matters excepted under (a), (b) or (c) are shown by the Public Records or listed in Schedule B.
7. Water rights, claims or title to water.
8. Any and all unpaid taxes and assessments and any unredeemed tax sales.
9. Any interest which may have been acquired by the public in and to the easterly and westerly feet of subject property by reason of Resolution of Board of County Commissioners dated and recorded October 3, 1887, in Book A at Page 78 which provided for public roads 60 feet in width being 30 feet on either side of section lines on the public domain.
10. Subject to reservations of (1) any vested and accrued water rights for mining, agricultural, manufacturing, or other purposes and rights to ditches and reservoirs used in connection with such water rights, as may be recognized and acknowledged by the local customs, laws and decisions of courts; (2) right of the proprietor of any vein or lode to extract and remove his ore therefrom, should the same be found to penetrate or intersect the premises hereby granted, as provided by law, (3) right of way for any ditches or canals constructed by

This page is only a part of a 2016 ALTA® Commitment for Title Insurance. This Commitment is not valid without the Notice; the Commitment to Issue Policy; the Commitment Conditions; Schedule A; Schedule B, Part I - Requirements; and Schedule B, Part II -Exceptions; and a countersignature by the Company or its issuing agent that may be in electronic form.

Copyright 2006-2016 American Land Title Association. All rights reserved.

The use of this Form (or any derivative thereof) is restricted to ALTA licensees and ALTA members in good standing as of the date of use. All other uses are prohibited. Reprinted under license from the American Land Title Association.

File No.: 1668692

ALTA Commitment For Title Insurance 8-1-16 (4-2-18)

Page 6 of 10

AMERICAN
LAND TITLE
ASSOCIATION



ALTA COMMITMENT FOR TITLE INSURANCE SCHEDULE B PART II

ISSUED BY
STEWART TITLE GUARANTY COMPANY

authority of the United States, as set forth in U.S. Patent(s) recorded October 30, 1895 [in Book 143 at Page 167](#), and recorded October 5, 1896 [in Book 208 at Page 20](#).

11. Right of way easement as granted to Mountain View Electric Association in instrument recorded September 09, 1964, [in Book 2033 at Page 442](#).
12. Right of way and/or easement, given to Mountain View Electric Association, Incorporated, for electrical, telephone and/or telegraph purposes, the exact location of which is not specified, recorded July 13, 1967 [in Book 2188 at Page 810](#).
13. Reservation of all remaining mineral rights by Gerald L. Hltaki and Myrle F. Hltaki as contained in deed recorded November 20, 1978 [in Book 3110 at Page 614](#).
NOTE: The Company makes no representation as to the present ownership of this interest.
14. Inclusion of the subject property within the Upper Black Squirrel Creek Ground Water Management District as evidenced by Final Order and Decree recorded December 11, 1979 [in Book 3260 at Page 701](#).
15. Inclusion of the subject property within the Falcon Fire Protection District as evidenced by instruments recorded December 2, 1980 [in Book 3380 at Page 670](#); recorded December 2, 1980 [in Book 3380 at Page 675](#); recorded February 17, 1981 [in Book 3404 at Page 582](#) and recorded February 17, 1981 [in Book 3404 at Page 587](#).
16. The effect of Colorado Ground Water Commission Findings and Order, recorded July 10, 2003, [as Reception No. 203158843](#).
17. The effect of inclusion of subject property in the Woodmen Hills Metropolitan District, recorded December 12, 2003 [as Reception No. 203286253](#), and recorded January 23, 2004 at Reception No. 204013207, and recorded February 11, 2011, [at Reception No. 211015822](#).
18. The effect of Order for Inclusion of real property in the Woodmen Road Metropolitan District, recorded January 29, 2004, [as Reception No. 204016142](#).
19. The effect of Resolution No. 04-501, recorded January 24, 2005, [as Reception No. 205011638](#).
20. Effects of Colorado Ground Water Commission Findings and Order recorded April 5, 2005 [as Reception No. 205048369](#); recorded April 5, 2005 [at Reception No. 205048370](#) and recorded April 5, 2005 [at Reception No. 205048371](#).
21. All water and water rights conveyed to Woodmen Hills Metropolitan District described in those Special Warranty Deeds--Water Rights recorded April 8, 2005 [as Reception No. 205050349](#); and recorded April 8, 2005 [at Reception No. 205050350](#).
22. Restrictive covenants, which do not contain a forfeiture or reverter clause, but omitting any covenants or restrictions, if any, based upon race, color, religion, sex, sexual orientation, familial status, marital status, disability, handicap, national origin, ancestry, or source of income, as set forth in applicable state or federal laws, except to the extent that said covenant or restriction is permitted by applicable law, as contained in instrument recorded April 07, 2006, [as Reception No. 206051091](#).

This page is only a part of a 2016 ALTA® Commitment for Title Insurance. This Commitment is not valid without the Notice; the Commitment to Issue Policy; the Commitment Conditions; Schedule A; Schedule B, Part I - Requirements; and Schedule B, Part II -Exceptions; and a countersignature by the Company or its issuing agent that may be in electronic form.

Copyright 2006-2016 American Land Title Association. All rights reserved.

The use of this Form (or any derivative thereof) is restricted to ALTA licensees and ALTA members in good standing as of the date of use. All other uses are prohibited. Reprinted under license from the American Land Title Association.

File No.: 1668692

ALTA Commitment For Title Insurance 8-1-16 (4-2-18)

Page 7 of 10

AMERICAN
LAND TITLE
ASSOCIATION



ALTA COMMITMENT FOR TITLE INSURANCE SCHEDULE B PART II

ISSUED BY
STEWART TITLE GUARANTY COMPANY

23. The effect of Resolution No. 07-133 regarding Rezoning recorded May 30, 2007 as Reception No. 207072586.
24. The effect of Resolution No. 07-134 regarding Rezoning recorded May 30, 2007 as Reception No. 207072587.
25. The effect of Resolution No. 07-135 regarding the Bent Grass Preliminary Plan recorded May 30, 2007 as Reception No. 207072588.
26. The effect of Bent Grass Overall PUD Development Plan map recorded June 4, 2007 as Reception No. 207074523.
27. The effect of Bent Grass Phase One Site Specific PUD Development Plan recorded June 4, 2007 as Reception No. 207074524.
28. The effect of Resolution No. 07-388 regarding Bent Grass Metropolitan District recorded September 25, 2007 as Reception No. 207124524.
29. Any tax, lien, fee, or assessment by reason of inclusion of subject property in the Bent Grass Metropolitan District, as evidenced by instrument recorded November 29, 2007, as Reception No. 207152168. Notice of Special District Disclosure recorded December 18, 2007 at Reception No. 207160587.
30. The effect of El Paso County Special District Annual Report and Disclosure Form, recorded August 07, 2013, as Reception No. 213101580.
31. The effect of Resolution No. 14-260, recorded July 23, 2014, as Reception No. 214065375.
32. The effect of Resolution No. 14-259, recorded July 23, 2014, as Reception No. 214065376.
33. The effect of Bent Grass Planned Unit Development Plan Amendment, recorded July 30, 2014, as Reception No. 214068054.
34. Any tax, lien, fee, or assessment by reason of inclusion of subject property in the Amendment to Inclusion Agreement, as evidenced by instrument recorded May 22, 2019, as Reception No. 219055421.
35. The effect of Resolution No. 20-161, Approval of Plat for Bent Grass Residential Filing No. 2, recorded May 01, 2020 as Reception No. 220059740.
36. The effect of Grant of Right of Way recorded June 10, 2020, as Reception No. 220080038.
37. All matters shown on the plat of Bent Grass Residential Filing No. 2 recorded August 4, 2020 as Reception No. 220714559. Engineer's Statement in connection therewith recorded January 19, 2021 at Reception No. 221009917.
38. Covenants, conditions, restrictions and easements, if any, which do not contain a forfeiture or reverter clause, (deleting any restrictions indicating any preference, limitation or discrimination based on race, color, religion, sex, handicap, familial status or national origin) as contained in instrument recorded December 2, 2020 as Reception No. 220195623, and any and all amendments and/or supplements thereto.

This page is only a part of a 2016 ALTA® Commitment for Title Insurance. This Commitment is not valid without the Notice; the Commitment to Issue Policy; the Commitment Conditions; Schedule A; Schedule B, Part I - Requirements; and Schedule B, Part II - Exceptions; and a countersignature by the Company or its issuing agent that may be in electronic form.

Copyright 2006-2016 American Land Title Association. All rights reserved.

The use of this Form (or any derivative thereof) is restricted to ALTA licensees and ALTA members in good standing as of the date of use. All other uses are prohibited. Reprinted under license from the American Land Title Association.

File No.: 1668692

ALTA Commitment For Title Insurance 8-1-16 (4-2-18)

Page 8 of 10

AMERICAN
LAND TITLE
ASSOCIATION



ALTA COMMITMENT FOR TITLE INSURANCE SCHEDULE B PART II

ISSUED BY
STEWART TITLE GUARANTY COMPANY

39. The effect of Resolution No. 21-294, Approval of the Falcon Meadows at Bent Grass Map Amendment (rezoning) and PUD Development Plan recorded July 28, 2021 [as Reception No. 221142939](#).
40. Matters as set forth on the Falcon Meadows at Bent Grass PUD Preliminary Plan recorded October 06, 2021 [at Reception No. 221186560](#).
41. Stormwater Drainage Maintenance Agreement and Easement recorded December 22, 2021 [as Reception No. 221232318](#).
42. Subdivision Improvements Agreement recorded August 04, 2020 [as Reception No. 220115827](#).
43. Public Right of Way License Agreement Bent Grass Residential Filing No. 2, recorded August 04, 2020 [as Reception No. 220115828](#).
44. Private Detention Basin/Stormwater Quality Best Management Proactive Maintenance Agreement and Easement recorded August 04, 2020 [as Reception No. 220115829](#).
45. Stormwater Drainage Maintenance Agreement and Easement recorded August 04, 2020 [as Reception No. 220115830](#); and recorded August 04, 2020 [as Reception No. 220115831](#); and recorded August 04, 2020 [as Reception No. 220115832](#).
46. Grant of Right of Way recorded August 24, 2020 [as Reception No. 220128548](#).
47. Record of Administration Action recorded May 9, 2022 [as Reception No. 222065021](#) and re-recorded January 26, 2023 [as Reception No. 223007811](#).
48. Private Stormwater Drainage and Maintenance Agreement and Easement recorded January 26, 2023 [as Reception No. 223007810](#).
49. Falcon Meadows at Bent Grass Filing 2 Escrow Agreement recorded January 26, 2023 [as Reception No. 223007812](#).
50. Subdivision Improvements Agreement recorded January 26, 2023 [as Reception No. 223007813](#).
51. Private Detention Basin / Stormwater Quality Best Management Practice Maintenance Agreement and Easement recorded January 26, 2023 [as Reception No. 223007814](#).
52. All matters shown on the plat of FALCON MEADOWS AT BENT GRASS FILING NO. 2 recorded January 26, 2023 [in Plat Book 123 at Page 13 as Reception No. 223715087](#).
53. Resolution No. 2023-01-26-3 recorded March 13, 2023 [as Reception No. 223020253](#).
54. Falcon Meadows at Bent Grass PUD Preliminary Plan recorded April 11, 2023 [at Reception No. 223029415](#).
55. Record of Administration Action Approval of a Final Plat for Falcon Meadows at Bent Grass Filing No. 3 (SF2216) recorded September 22, 2023 [at Reception No. 223080869](#).

FOR INFORMATIONAL PURPOSES ONLY:

This page is only a part of a 2016 ALTA® Commitment for Title Insurance. This Commitment is not valid without the Notice; the Commitment to Issue Policy; the Commitment Conditions; Schedule A; Schedule B, Part I - Requirements; and Schedule B, Part II - Exceptions; and a countersignature by the Company or its issuing agent that may be in electronic form.

Copyright 2006-2016 American Land Title Association. All rights reserved.

The use of this Form (or any derivative thereof) is restricted to ALTA licensees and ALTA members in good standing as of the date of use. All other uses are prohibited. Reprinted under license from the American Land Title Association.

File No.: 1668692

ALTA Commitment For Title Insurance 8-1-16 (4-2-18)

Page 9 of 10

AMERICAN
LAND TITLE
ASSOCIATION



ALTA COMMITMENT FOR TITLE INSURANCE SCHEDULE B PART II

ISSUED BY
STEWART TITLE GUARANTY COMPANY

Vesting:

Deed recorded July 2, 2019 [at Reception No. 219074560](#).
Deed recorded July 2, 2019 [at Reception No. 219074561](#).

Encumbrances:

None.

NOTE: The property described herein, appears to be free and clear of any Deeds of Trust or Mortgages.
Please verify this information with the owners of subject property and notify Title if this information is incorrect.

This page is only a part of a 2016 ALTA® Commitment for Title Insurance. This Commitment is not valid without the Notice; the Commitment to Issue Policy; the Commitment Conditions; Schedule A; Schedule B, Part I - Requirements; and Schedule B, Part II -Exceptions; and a countersignature by the Company or its issuing agent that may be in electronic form.

Copyright 2006-2016 American Land Title Association. All rights reserved.

The use of this Form (or any derivative thereof) is restricted to ALTA licensees and ALTA members in good standing as of the date of use. All other uses are prohibited. Reprinted under license from the American Land Title Association.

File No.: 1668692

ALTA Commitment For Title Insurance 8-1-16 (4-2-18)

Page 10 of 10

AMERICAN
LAND TITLE
ASSOCIATION



DISCLOSURES

File No.: 1668692

Pursuant to C.R.S. 10-11-122, notice is hereby given that:

- A. THE SUBJECT REAL PROPERTY MAY BE LOCATED IN A SPECIAL TAXING DISTRICT;
- B. A CERTIFICATE OF TAXES DUE LISTING EACH TAXING JURISDICTION SHALL BE OBTAINED FROM THE COUNTY TREASURER OR THE COUNTY TREASURER'S AUTHORIZED AGENT;
- C. INFORMATION REGARDING SPECIAL DISTRICTS AND THE BOUNDARIES OF SUCH DISTRICTS MAY BE OBTAINED FROM THE BOARD OF COUNTY COMMISSIONERS, THE COUNTY CLERK AND RECORDER, OR THE COUNTY ASSESSOR

Note: Colorado Division of Insurance Regulations 8-1-2, Section 5, Paragraph G requires that "Every title entity shall be responsible for all matters which appear of record prior to the time of recording whenever the title entity conducts the closing and is responsible for recording or filing of legal documents resulting from the transaction which was closed." Provided that Stewart Title Company dba Empire Title, A Division of Stewart conducts the closing of the insured transaction and is responsible for recording the legal documents from the transaction, exception number 1 will not appear on the Owner's Title Policy and the Lender's Title Policy when issued.

Note: Colorado Division of Insurance Regulations 8-1-2, Section 5, Paragraph M requires that every title entity shall notify in writing that

Affirmative Mechanic's Lien Protection for the Owner may be available (typically by deletion of Exception No. 5 of Schedule B, Section 2 of the Commitment from the Owner's Policy to be issued) upon compliance with the following conditions:

- A. The land described in Schedule A of this commitment must be a single-family residence, which includes a condominium or townhouse unit.
- B. No labor or materials have been furnished by mechanics or materialmen for purposes of construction on the land described in Schedule A of this Commitment within the past 6 months.
- C. The Company must receive an appropriate affidavit indemnifying the Company against unfiled Mechanic's and Materialmen's Liens.
- D. The Company must receive payment of the appropriate premium.
- E. If there has been construction, improvements or major repairs undertaken on the property to be purchased, within six months prior to the Date of the Commitment, the requirements to obtain coverage for unrecorded liens will include: disclosure of certain construction information; financial information as to the seller, the builder and/or the contractor; payment of the appropriate premium; fully executed Indemnity agreements satisfactory to the company; and, any additional requirements as may be necessary after an examination of the aforesaid information by the Company.

No coverage will be given under any circumstances for labor or material for which the insured has contracted for or agreed to pay.

To comply with the provisions of C.R.S. 10-11-123, the Company makes the following disclosure:

- a. That there is recorded evidence that a mineral estate has been severed, leased or otherwise conveyed from the surface estate and that there is a substantial likelihood that a third party holds some or all interest in oil, gas, other minerals, or geothermal energy in the property; and
- b. That such mineral estate may include the right to enter and use the property without the surface owner's permission.

NOTE: THIS DISCLOSURE APPLIES ONLY IF SCHEDULE B, SECTION 2 OF THE TITLE COMMITMENT HEREIN INCLUDES AN EXCEPTION FOR SEVERED MINERALS.

Notice of Availability of a Closing Protection Letter: Pursuant to Colorado Division of Insurance Regulation 8-1-3, Section 5, Paragraph C (11)(f), a closing protection letter is available to the consumer.

NOTHING HEREIN CONTAINED WILL BE DEEMED TO OBLIGATE THE COMPANY TO PROVIDE ANY OF THE COVERAGES REFERRED TO HEREIN, UNLESS THE ABOVE CONDITIONS ARE FULLY SATISFIED.

Stewart Title Guaranty Company Privacy Notice Stewart Title Companies

WHAT DO THE STEWART TITLE COMPANIES DO WITH YOUR PERSONAL INFORMATION?

Federal and applicable state law and regulations give consumers the right to limit some but not all sharing. Federal and applicable state law regulations also require us to tell you how we collect, share, and protect your personal information. Please read this notice carefully to understand how we use your personal information. This privacy notice is distributed on behalf of the Stewart Title Guaranty Company and its title affiliates (the Stewart Title Companies), pursuant to Title V of the Gramm-Leach-Bliley Act (GLBA).

The types of personal information we collect and share depend on the product or service that you have sought through us. This information can include social security numbers and driver's license number.

All financial companies, such as the Stewart Title Companies, need to share customers' personal information to run their everyday business—to process transactions and maintain customer accounts. In the section below, we list the reasons that we can share customers' personal information; the reasons that we choose to share; and whether you can limit this sharing.

Reasons we can share your personal information.	Do we share	Can you limit this sharing?
For our everyday business purposes — to process your transactions and maintain your account. This may include running the business and managing customer accounts, such as processing transactions, mailing, and auditing services, and responding to court orders and legal investigations.	Yes	No
For our marketing purposes — to offer our products and services to you.	Yes	No
For joint marketing with other financial companies	No	We don't share
For our affiliates' everyday business purposes — information about your transactions and experiences. Affiliates are companies related by common ownership or control. They can be financial and non-financial companies. <i>Our affiliates may include companies with a Stewart name; financial companies, such as Stewart Title Company</i>	Yes	No
For our affiliates' everyday business purposes — information about your creditworthiness.	No	We don't share
For our affiliates to market to you — For your convenience, Stewart has developed a means for you to opt out from its affiliates marketing even though such mechanism is not legally required.	Yes	Yes, send your first and last name, the email address used in your transaction, your Stewart file number and the Stewart office location that is handling your transaction by email to optout@stewart.com or fax to 1-800-335-9591.
For non-affiliates to market to you. Non-affiliates are companies not related by common ownership or control. They can be financial and non-financial companies.	No	We don't share

We may disclose your personal information to our affiliates or to non-affiliates as permitted by law. If you request a transaction with a non-affiliate, such as a third party insurance company, we will disclose your personal information to that non-affiliate. [We do not control their subsequent use of information, and suggest you refer to their privacy notices.]

SHARING PRACTICES

How often do the Stewart Title Companies notify me about their practices?	We must notify you about our sharing practices when you request a transaction.
How do the Stewart Title Companies protect my personal information?	To protect your personal information from unauthorized access and use, we use security measures that comply with federal law. These measures include computer, file, and building safeguards.
How do the Stewart Title Companies collect my personal information?	We collect your personal information, for example, when you request insurance-related services provide such information to us We also collect your personal information from others, such as the real estate agent or lender involved in your transaction, credit reporting agencies, affiliates or other companies.
What sharing can I limit?	Although federal and state law give you the right to limit sharing (e.g., opt out) in certain instances, we do not share your personal information in those instances.

Contact us: If you have any questions about this privacy notice, please contact us at: Stewart Title Guaranty Company, 1360 Post Oak Blvd., Ste. 100, Privacy Officer, Houston, Texas 77056

Privacy Notice for California Residents

Pursuant to the California Consumer Privacy Act of 2018 ("CCPA"), Stewart Information Services Corporation and its subsidiary companies (collectively, "Stewart") are providing this Privacy Notice for California Residents ("CCPA Notice"). This CCPA Notice supplements the information contained in Stewart's existing privacy notice and applies solely to all visitors, users and others who reside in the State of California or are considered California Residents ("consumers" or "you"). Terms used but not defined shall have the meaning ascribed to them in the CCPA.

Information Stewart Collects

Stewart collects information that identifies, relates to, describes, references, is capable of being associated with, or could reasonably be linked, directly or indirectly, with a particular consumer, household, or device. Most of the information that Stewart collects in the course of its regular business is already protected pursuant to the Gramm-Leach-Bliley Act (GLBA). Additionally, much of this information comes from government records or other information already in the public domain. Personal information under the CCPA does not include:

- Publicly available information from government records.
- Deidentified or aggregated consumer information.
- Certain personal information protected by other sector-specific federal or California laws, including but not limited to the Fair Credit Reporting Act (FCRA), GLBA and California Financial Information Privacy Act (FIPA).

Specifically, Stewart has collected the following categories of personal information from consumers within the last twelve (12) months:

Category	Examples	Collected?
A. Identifiers.	A real name, alias, postal address, unique personal identifier, online identifier, Internet Protocol address, email address, account name, Social Security number, driver's license number, passport number, or other similar identifiers.	YES
B. Personal information categories listed in the California Customer Records statute (Cal. Civ. Code § 1798.80(e)).	A name, signature, Social Security number, physical characteristics or description, address, telephone number, passport number, driver's license or state identification card number, insurance policy number, education, employment, employment history, bank account number, credit card number, debit card number, or any other financial information, medical information, or health insurance information. Some personal information included in this category may overlap with other categories.	YES
C. Protected classification characteristics under California or federal law.	Age (40 years or older), race, color, ancestry, national origin, citizenship, religion or creed, marital status, medical condition, physical or mental disability, sex (including gender, gender identity, gender expression, pregnancy or childbirth and related medical conditions), sexual orientation, veteran or military status, genetic information (including familial genetic information).	YES
D. Commercial information.	Records of personal property, products or services purchased, obtained, or considered, or other purchasing or consuming histories or tendencies.	YES
E. Biometric information.	Genetic, physiological, behavioral, and biological characteristics, or activity patterns used to extract a template or other identifier or identifying information, such as, fingerprints, faceprints, and voiceprints, iris or retina scans, keystroke, gait, or other physical patterns, and sleep, health, or exercise data.	YES
F. Internet or other similar network activity.	Browsing history, search history, information on a consumer's interaction with a website, application, or advertisement.	YES
G. Geolocation data.	Physical location or movements.	YES
H. Sensory data.	Audio, electronic, visual, thermal, olfactory, or similar information.	YES
I. Professional or employment-related information.	Current or past job history or performance evaluations.	YES
J. Non-public education information (per the Family Educational Rights and Privacy Act (20 U.S.C. Section 1232g, 34 C.F.R. Part 99)).	Education records directly related to a student maintained by an educational institution or party acting on its behalf, such as grades, transcripts, class lists, student schedules, student identification codes, student financial information, or student disciplinary records.	YES
K. Inferences drawn from other personal information.	Profile reflecting a person's preferences, characteristics, psychological trends, predispositions, behavior, attitudes, intelligence, abilities, and aptitudes.	YES

Stewart obtains the categories of personal information listed above from the following categories of sources:

- Directly and indirectly from customers, their designees or their agents (For example, realtors, lenders, attorneys, etc.)
- Directly and indirectly from activity on Stewart's website or other applications.
- From third-parties that interact with Stewart in connection with the services we provide.

Use of Personal Information

Stewart may use or disclose the personal information we collect for one or more of the following purposes:

- To fulfill or meet the reason for which the information is provided.
- To provide, support, personalize, and develop our website, products, and services.
- To create, maintain, customize, and secure your account with Stewart.
- To process your requests, purchases, transactions, and payments and prevent transactional fraud.
- To prevent and/or process claims.
- To assist third party vendors/service providers who complete transactions or perform services on Stewart's behalf.
- As necessary or appropriate to protect the rights, property or safety of Stewart, our customers or others.
- To provide you with support and to respond to your inquiries, including to investigate and address your concerns and monitor and improve our responses.
- To personalize your website experience and to deliver content and product and service offerings relevant to your interests, including targeted offers and ads through our website, third-party sites, and via email or text message (with your consent, where required by law).
- To help maintain the safety, security, and integrity of our website, products and services, databases and other technology assets, and business.
- To respond to law enforcement or regulator requests as required by applicable law, court order, or governmental regulations.
- Auditing for compliance with federal and state laws, rules and regulations.
- Performing services including maintaining or servicing accounts, providing customer service, processing or fulfilling orders and transactions, verifying customer information, processing payments, providing advertising or marketing services or other similar services.
- To evaluate or conduct a merger, divestiture, restructuring, reorganization, dissolution, or other sale or transfer of some or all of our assets, whether as a going concern or as part of bankruptcy, liquidation, or similar proceeding, in which personal information held by us is among the assets transferred.

Stewart will not collect additional categories of personal information or use the personal information we collected for materially different, unrelated, or incompatible purposes without providing you notice.

Disclosure of Personal Information to Affiliated Companies and Nonaffiliated Third Parties

Stewart does not sell your personal information to nonaffiliated third parties. Stewart may share your information with those you have designated as your agent in the course of your transaction (for example, a realtor or a lender). Stewart may disclose your personal information to a third party for a business purpose. Typically, when we disclose personal information for a business purpose, we enter a contract that describes the purpose and requires the recipient to both keep that personal information confidential and not use it for any purpose except performing the contract.

We share your personal information with the following categories of third parties:

- Service providers and vendors (For example, search companies, mobile notaries, and companies providing credit/debit card processing, billing, shipping, repair, customer service, auditing, marketing, etc.)
- Affiliated Companies
- Litigation parties and attorneys, as required by law.
- Financial rating organizations, rating bureaus and trade associations.
- Federal and State Regulators, law enforcement and other government entities

In the preceding twelve (12) months, Stewart has disclosed the following categories of personal information for a business purpose:

- Category A: Identifiers
- Category B: California Customer Records personal information categories
- Category C: Protected classification characteristics under California or federal law
- Category D: Commercial Information
- Category E: Biometric Information
- Category F: Internet or other similar network activity
- Category G: Geolocation data
- Category H: Sensory data
- Category I: Professional or employment-related information
- Category J: Non-public education information
- Category K: Inferences

Consumer Rights and Choices

The CCPA provides consumers (California residents) with specific rights regarding their personal information. This section describes your CCPA rights and explains how to exercise those rights.

Access to Specific Information and Data Portability Rights

You have the right to request that Stewart disclose certain information to you about our collection and use of your personal information over the past 12 months. Once we receive and confirm your verifiable consumer request, Stewart will disclose to you:

- The categories of personal information Stewart collected about you.
- The categories of sources for the personal information Stewart collected about you.
- Stewart's business or commercial purpose for collecting that personal information.
- The categories of third parties with whom Stewart shares that personal information.
- The specific pieces of personal information Stewart collected about you (also called a data portability request).
- If Stewart disclosed your personal data for a business purpose, a listing identifying the personal information categories that each category of recipient obtained.

Deletion Request Rights

You have the right to request that Stewart delete any of your personal information we collected from you and retained, subject to certain exceptions. Once we receive and confirm your verifiable consumer request, Stewart will delete (and direct our service providers to delete) your personal information from our records, unless an exception applies.

Stewart may deny your deletion request if retaining the information is necessary for us or our service providers to:

1. Complete the transaction for which we collected the personal information, provide a good or service that you requested, take actions reasonably anticipated within the context of our ongoing business relationship with you, or otherwise perform our contract with you.
2. Detect security incidents, protect against malicious, deceptive, fraudulent, or illegal activity, or prosecute those responsible for such activities.
3. Debug products to identify and repair errors that impair existing intended functionality.
4. Exercise free speech, ensure the right of another consumer to exercise their free speech rights, or exercise another right provided for by law.
5. Comply with the California Electronic Communications Privacy Act (Cal. Penal Code § 1546 *seq.*).
6. Engage in public or peer-reviewed scientific, historical, or statistical research in the public interest that adheres to all other applicable ethics and privacy laws, when the information's deletion may likely render impossible or seriously impair the research's achievement, if you previously provided informed consent.
7. Enable solely internal uses that are reasonably aligned with consumer expectations based on your relationship with us.
8. Comply with a legal obligation.
9. Make other internal and lawful uses of that information that are compatible with the context in which you provided it.

Exercising Access, Data Portability, and Deletion Rights

To exercise the access, data portability, and deletion rights described above, please submit a verifiable consumer request to us either:

- Calling us Toll Free at 1-866-571-9270
- Emailing us at Privacyrequest@stewart.com
- Visiting <http://stewart.com/ccpa>

Only you, or someone legally authorized to act on your behalf, may make a verifiable consumer request related to your personal information. You may also make a verifiable consumer request on behalf of your minor child.

To designate an authorized agent, please contact Stewart through one of the methods mentioned above.

You may only make a verifiable consumer request for access or data portability twice within a 12-month period. The verifiable consumer request must:

- Provide sufficient information that allows us to reasonably verify you are the person about whom we collected personal information or an authorized representative.
- Describe your request with sufficient detail that allows us to properly understand, evaluate, and respond to it.

Stewart cannot respond to your request or provide you with personal information if we cannot verify your identity or authority to make the request and confirm the personal information relates to you.

Making a verifiable consumer request does not require you to create an account with Stewart.

Response Timing and Format

We endeavor to respond to a verifiable consumer request within forty-five (45) days of its receipt. If we require more time (up to an additional 45 days), we will inform you of the reason and extension period in writing.

A written response will be delivered by mail or electronically, at your option.

Any disclosures we provide will only cover the 12-month period preceding the verifiable consumer request's receipt. The response we provide will also explain the reasons we cannot comply with a request, if applicable. For data portability requests, we will select a format to provide your personal information that is readily useable and should allow you to transmit the information from one entity to another entity without hindrance.

Stewart does not charge a fee to process or respond to your verifiable consumer request unless it is excessive, repetitive, or manifestly unfounded. If we determine that the request warrants a fee, we will tell you why we made that decision and provide you with a cost estimate before completing your request.

Non-Discrimination

Stewart will not discriminate against you for exercising any of your CCPA rights. Unless permitted by the CCPA, we will not:

- Deny you goods or services.
- Charge you a different prices or rates for goods or services, including through granting discounts or other benefits, or imposing penalties.
- Provide you a different level or quality of goods or services.
- Suggest that you may receive a different price or rate for goods or services or a different level or quality of goods or services.

Changes to Our Privacy Notice

Stewart reserves the right to amend this privacy notice at our discretion and at any time. When we make changes to this privacy notice, we will post the updated notice on Stewart's website and update the notice's effective date. **Your continued use of Stewart's website following the posting of changes constitutes your acceptance of such changes.**

Contact Information

If you have questions or comments about this notice, the ways in which Stewart collects and uses your information described here, your choices and rights regarding such use, or wish to exercise your rights under California law, please do not hesitate to contact us at:

Phone: Toll Free at 1-866-571-9270

Website: <http://stewart.com/ccpa>

Email: Privacyrequest@stewart.com

Postal Address: Stewart Information Services Corporation

Attn: Mary Thomas, Deputy Chief Compliance Officer
1360 Post Oak Blvd., Ste. 100, MC #14-1
Houston, TX 77056



legacy · title · group

A Division of Stewart Title Company

URGENT WARNING ABOUT WIRE FRAUD AND WIRING INSTRUCTIONS - PROTECT YOURSELF

Think of the large amounts of money changing hands as part of your real estate transaction. This makes you a target for criminals who send emails to home buyers and sellers and their real estate or mortgage brokers with false wiring instructions. Instead of your money being sent to the proper account, it ends up in the fraudster's account.

If a third party sends you false information and you wire your money to the account they provide, it is likely you may never recover the money. The money is just gone.

How do you avoid being scammed?

- ▶ To ensure receiving or sending wiring instructions in the safest manner possible, they should be obtained or delivered in person or from an initial order package you received or in the mail from your Stewart Title Company dba Empire Title, A Division of Stewart representative.
- ▶ Before wiring funds, always call and speak with your Stewart Title Company dba Empire Title, A Division of Stewart representative to verify instructions using the contact information you received in your initial order package or in person.
- ▶ Never rely on email for wiring instructions as accounts can be faked or hacked and messages can be intercepted.
- ▶ If at any point during a transaction you receive changes to the wiring instructions you have been provided, this is a huge red flag. Immediately call your Stewart Title Company dba Empire Title, A Division of Stewart representative for verification. Always use a verified telephone number - never the number in the email with the wiring instructions.