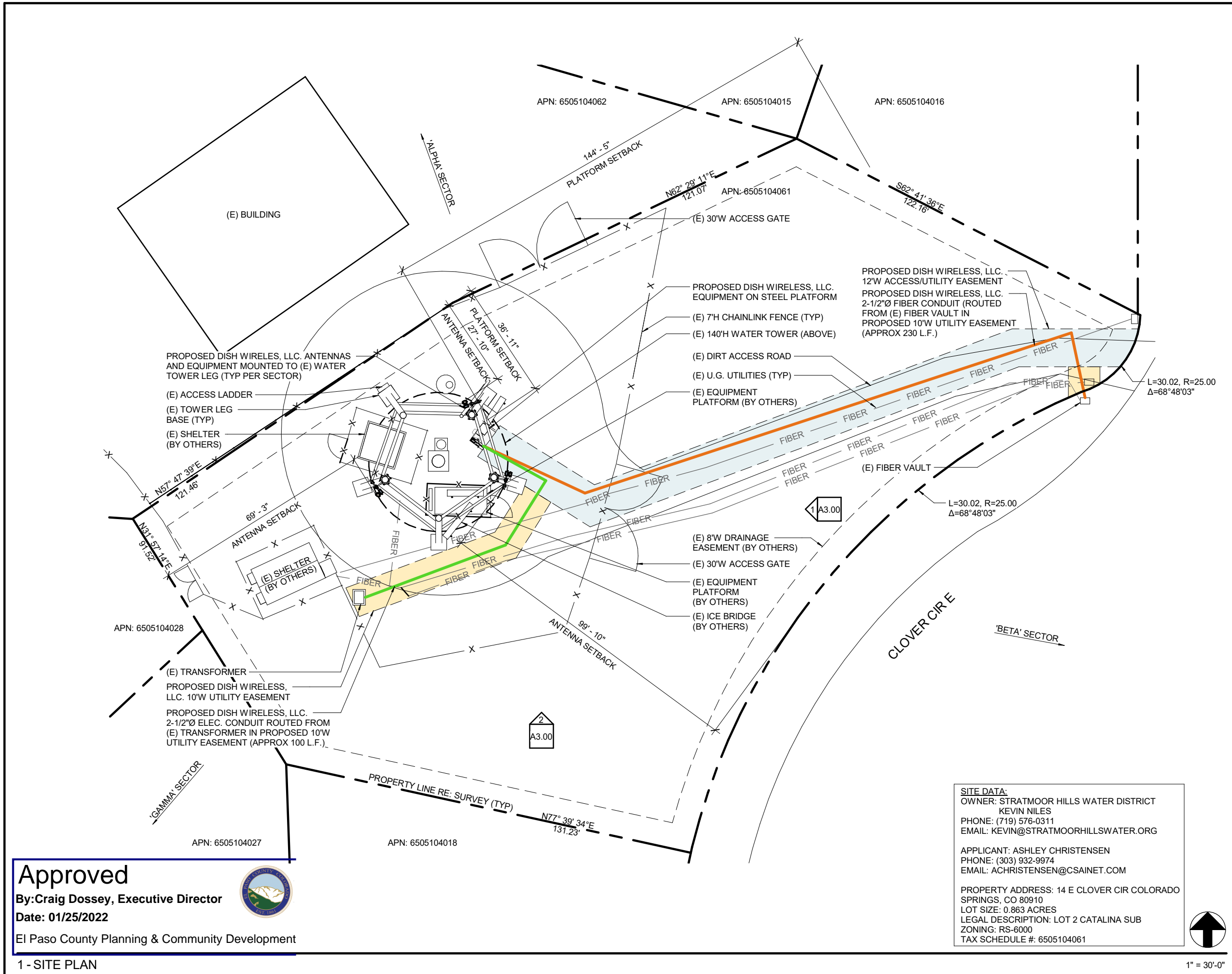


BB/URRH HYBRID & COAX CABLES
 MW/FIBER EQ.
 OVP/ELEC. EQ. POWER/GROUNDING
 ACCESS/UTILITY EASEMENT GEN. CONST. UTILITY EASEMENT
 LEASE AREA EXISTING EASEMENT
 ANTENNAS
 PENETRATIONS



Approved
 By: **Craig Dossey, Executive Director**
 Date: **01/25/2022**
 El Paso County Planning & Community Development



SITE DATA:
 OWNER: STRATMOOR HILLS WATER DISTRICT
 KEVIN NILES
 PHONE: (719) 576-0311
 EMAIL: KEVIN@STRATMOORHILLSWATER.ORG
 APPLICANT: ASHLEY CHRISTENSEN
 PHONE: (303) 932-9974
 EMAIL: ACHRISTENSEN@CSAINET.COM
 PROPERTY ADDRESS: 14 E CLOVER CIR COLORADO SPRINGS, CO 80910
 LOT SIZE: 0.863 ACRES
 LEGAL DESCRIPTION: LOT 2 CATALINA SUB
 ZONING: RS-6000
 TAX SCHEDULE #: 6505104061



DISH WIRELESS SERVICES
 5701 SOUTH SANTA FE DRIVE
 LITTLETON, CO 80120

5935 SOUTH ZANG STREET, SUITE 280
 LITTLETON, COLORADO 80127
 OFFICE: 303.932.9974

CONSULTANT

NOT FOR CONSTRUCTION

IT IS A VIOLATION OF LAW FOR ANY PERSON, UNLESS THEY ARE ACTING UNDER THE DIRECTION OF A LICENSED PROFESSIONAL ENGINEER, TO ALTER THIS DOCUMENT.

DRAWN BY:	CHECKED BY:	APPROVED BY:
QTR	NAC	SGP
RFDS REV #:		XXX

ZONING DOCUMENT

SUBMITTALS
 A 07/28/21 ZD REVIEW
 B 11/11/21 JX COMMENTS

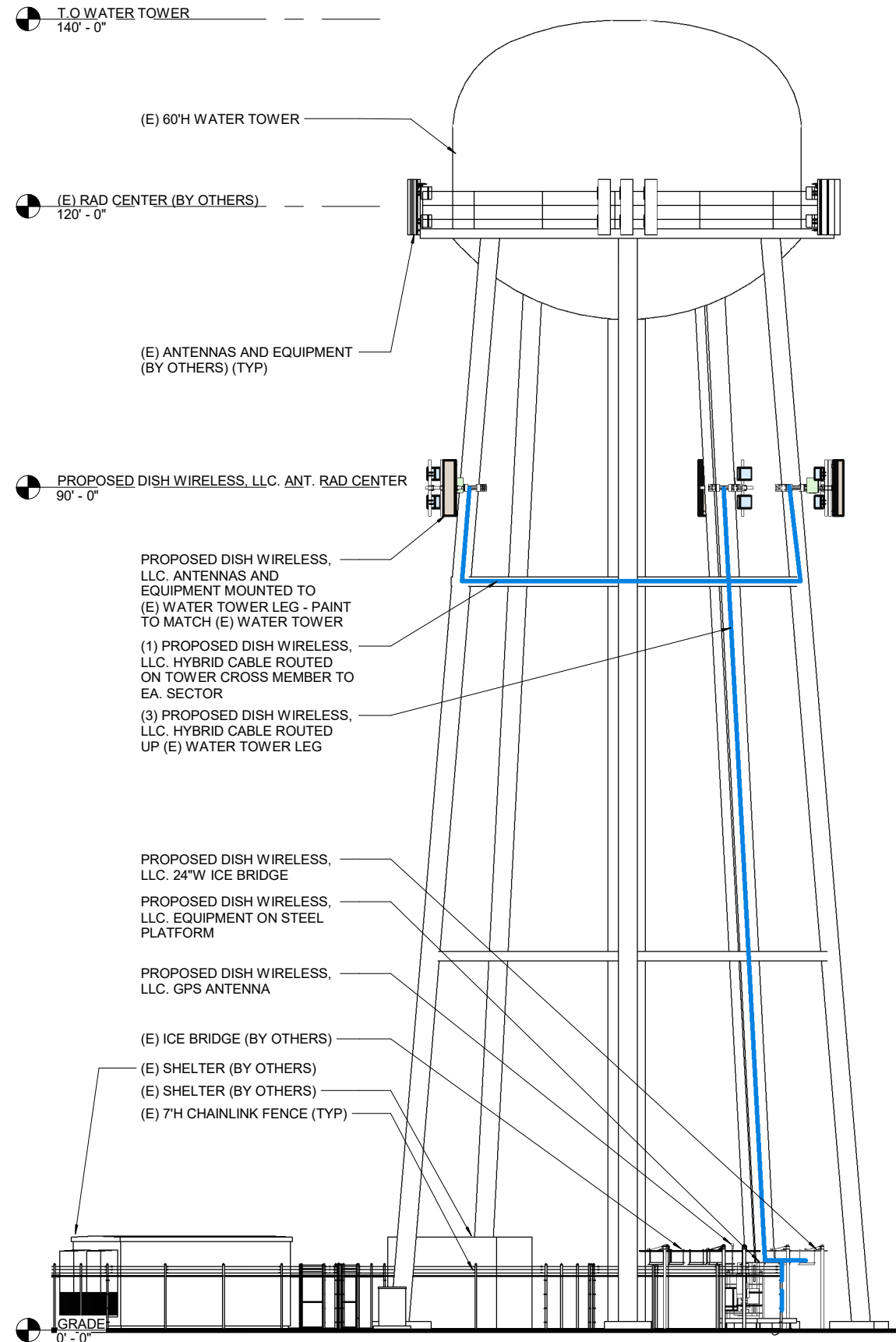
(VENDOR) PROJECT NUMBER
 DNDEN00250B

DISH WIRELESS PROJECT NUMBER
DNDEN00250B
 14 E CLOVER CIR.
 COLORADO SPRINGS, CO

SHEET TITLE
SITE PLAN

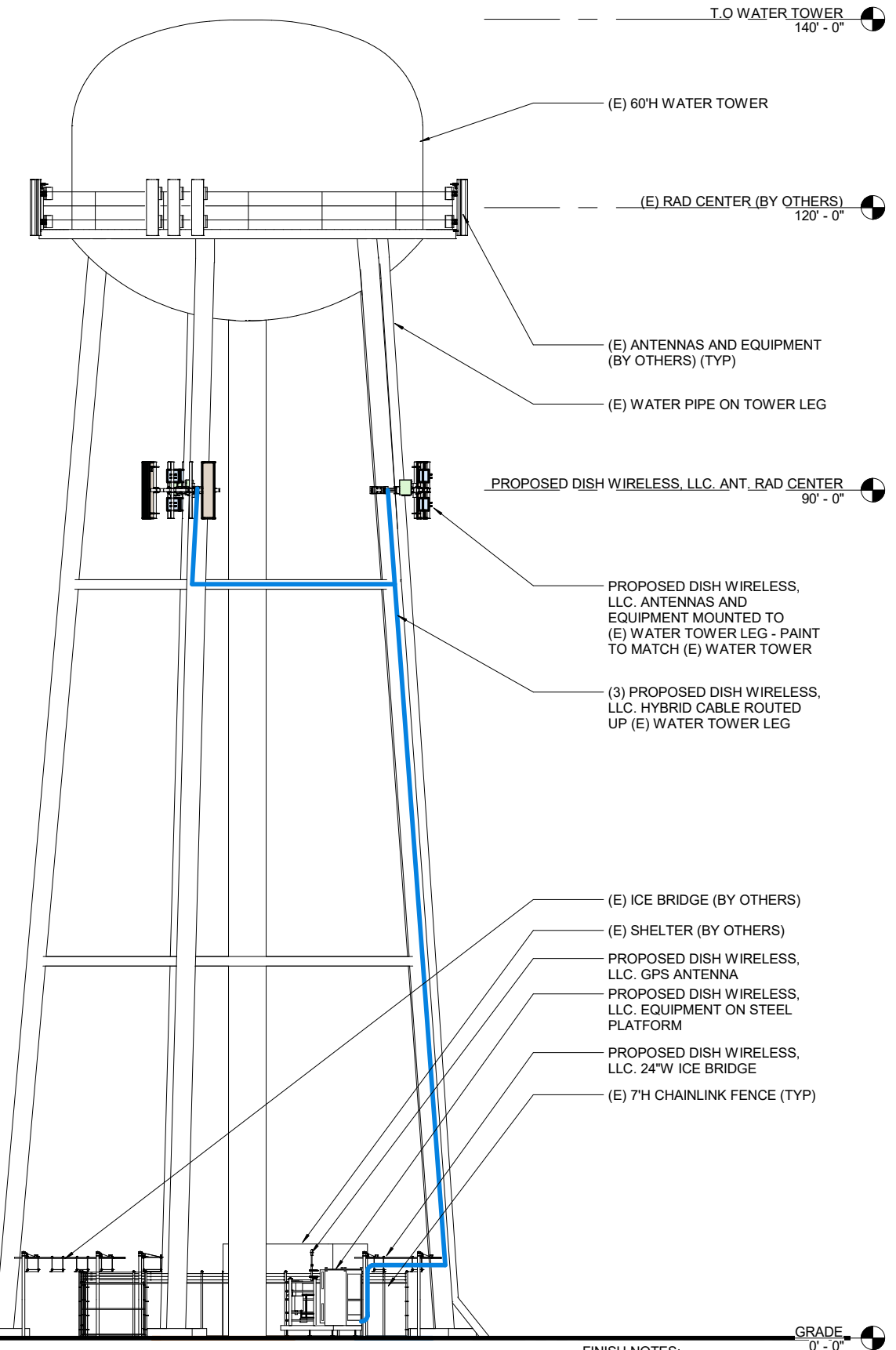
SHEET NUMBER
A1.00

PENETRATIONS
 ANTENNAS
 LEASE AREA
 EXISTING EASEMENT
 ACCESS/UTILITY EASEMENT
 GEN. CONST. UTILITY EASEMENT
 OVP/ELEC. EQ. POWER/GROUNDING
 MW/FIBER EQ.
 FIBER
 BB/RRH HYBRID & COAX CABLES



2 - SOUTH ELEVATION

1/16" = 1'-0"



1 - EAST ELEVATION

1/16" = 1'-0"

FINISH NOTES:
 PAINT ANTENNAS AND MOUNTS TO MATCH
 (E) WATER TOWER

dish
WIRELESS
 DISH WIRELESS SERVICES
 5701 SOUTH SANTA FE DRIVE
 LITTLETON, CO 80120

CSA
 5935 SOUTH ZANG STREET, SUITE 280
 LITTLETON, COLORADO 80127
 OFFICE: 303.932.9974

CONSULTANT

**NOT FOR
 CONSTRUCTION**

IT IS A VIOLATION OF LAW FOR ANY PERSON,
 UNLESS THEY ARE ACTING UNDER THE
 DIRECTION OF A LICENSED PROFESSIONAL
 ENGINEER, TO ALTER THIS DOCUMENT.

DRAWN BY:	CHECKED BY:	APPROVED BY:
QTR	NAC	SGP

RFDS REV #: XXX

ZONING DOCUMENT

SUBMITTALS	
A	07/28/21 ZD REVIEW

(VENDOR) PROJECT NUMBER
DNDEN00250B

DISH WIRELESS PROJECT NUMBER
DNDEN00250B
 14 E CLOVER CIR. COLORADO SPRINGS,
 CO

SHEET TITLE
ELEVATIONS

SHEET NUMBER
A-3