

CONSTRUCTION PLANS
FOR

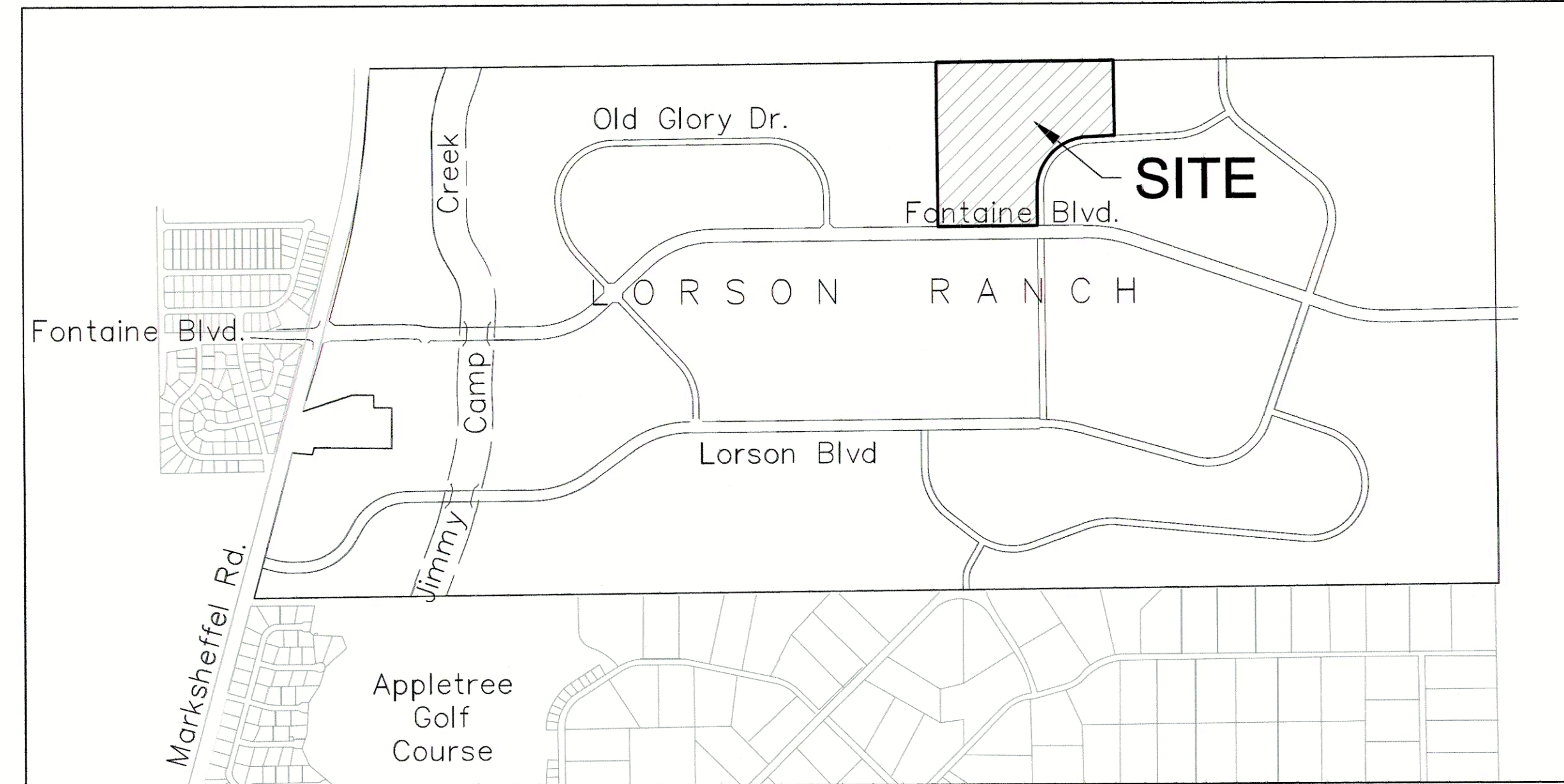
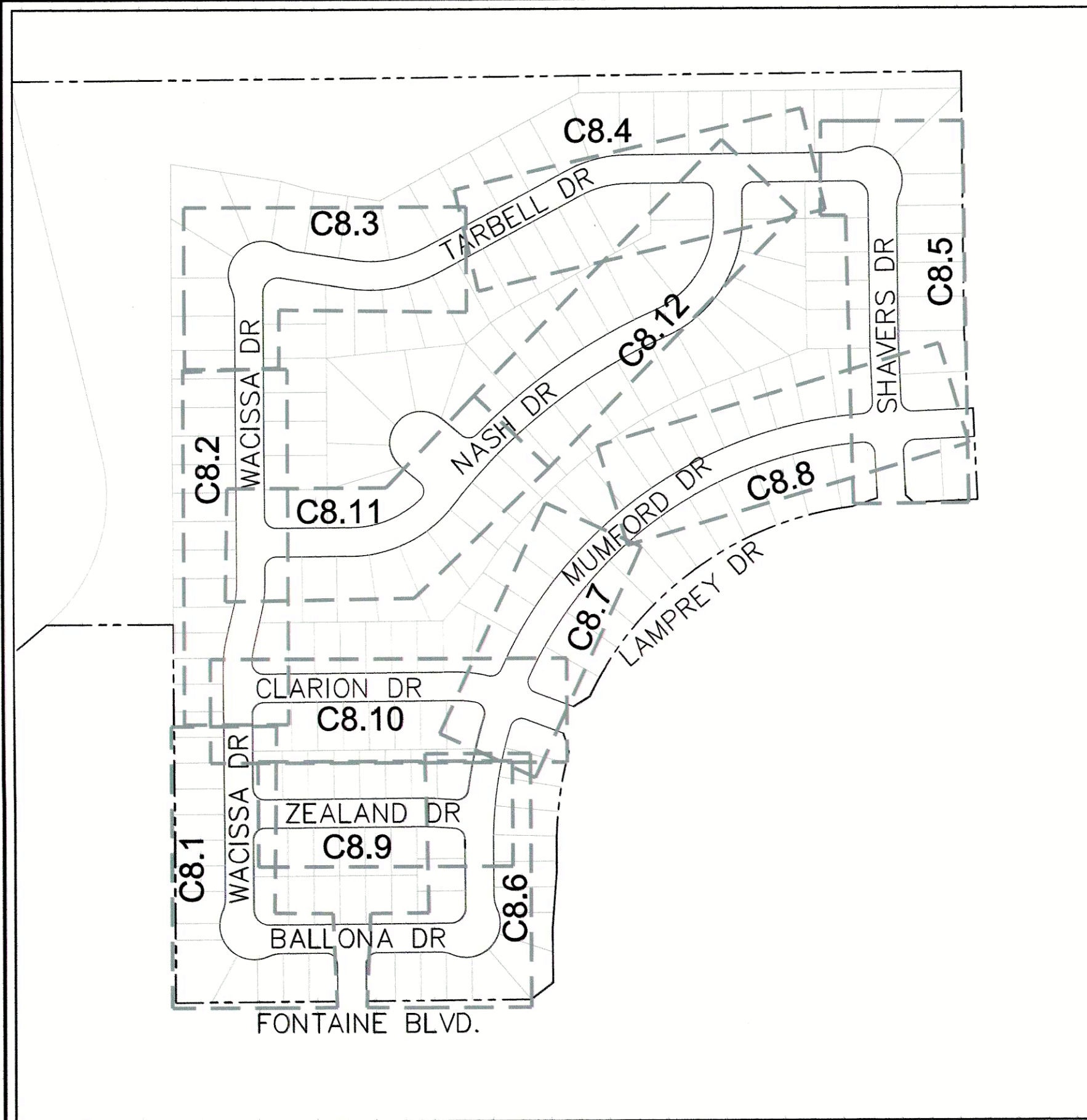
LORSON RANCH EAST FILING NO. 2
SANITARY SEWER AND WATERMAIN
CONSTRUCTION PLANS



Know what's below.
Call before you dig.

CALL 2-BUSINESS DAYS IN ADVANCE
BEFORE YOU DIG, GRADE OR
EXCAVATE FOR THE MARKING OF
UNDERGROUND MEMBER UTILITIES

CORE
ENGINEERING GROUP
15004 1ST AVENUE S.
BURNSVILLE, MN 55306
CONTACT: RICHARD L. SCHINDLER, P.E.
EMAIL: Rich@cegi.com



SHEET INDEX	
SHEET NO.	SHEET DESCRIPTION
C1.1	COVER SHEET
C1.2	NOTES
C1.3	TYPICAL SECTIONS
C2.1	STREET HORIZONTAL CONTROL
C3.1	UTILITY SERVICE PLAN
C8.1-C8.13	PLAN AND PROFILES
C12.1	DETAILS

DEVELOPER'S STATEMENT

THE UNDERSIGNED OWNER/DEVELOPER HAS READ AND WILL COMPLY WITH ALL THE REQUIREMENTS SPECIFIED IN THESE CONSTRUCTION PLANS AND THE ACCOMPANYING DRAINAGE REPORT.

BUSINESS NAME LORSON, LLC
BY [Signature] DATE 10/18/18
TITLE Authorized Signing Agent
ADDRESS 212 N. WAHSATCH AVE, SUITE 301
COLORADO SPRINGS, CO 80903

FIRE DISTRICT APPROVAL

THE NUMBER OF FIRE HYDRANTS AND HYDRANT LOCATIONS TOGETHER WITH THE MAIN SIZES INDICATED ON THIS WATER INSTALLATION PLAN ARE ADEQUATE TO SATISFY THE REQUIREMENTS OF THE SECURITY FIRE PROTECTION DISTRICT'S FIRE AND RESCUE DEPARTMENT. THIS APPROVAL IS BASED ON THE INFORMATION IN THESE PLANS, SPECIFICATIONS AND SUPPLEMENTAL INFORMATION PROVIDED BY THE DESIGN ENGINEER WHOSE SIGNATURE APPEARS IN THESE PLANS, AND THE WIDEFIELD WATER AND SANITATION DISTRICT.

SIGNED [Signature] DATE 10/18/2018
BY FIRE PROTECTION CHIEF OR COORDINATOR

CONSTRUCTION APPROVAL

COUNTY PLAN REVIEW IS PROVIDED ONLY FOR GENERAL CONFORMANCE WITH COUNTY DESIGN CRITERIA. THE COUNTY IS NOT RESPONSIBLE FOR THE ACCURACY AND ADEQUACY OF THE DESIGN, DIMENSIONS, AND/OR ELEVATIONS WHICH SHALL BE CONFIRMED AT THE JOB SITE. THE COUNTY THROUGH THE APPROVAL OF THIS DOCUMENT ASSUMES NO RESPONSIBILITY FOR COMPLETENESS AND/OR ACCURACY OF THIS DOCUMENT.

FILED IN ACCORDANCE WITH THE REQUIREMENTS OF THE EL PASO COUNTY LAND DEVELOPMENT CODE, DRAINAGE CRITERIA MANUALS VOLUME 1 AND 2, AND ENGINEERING CRITERIA MANUAL AS AMENDED. IN ACCORDANCE WITH ECM SECTION 1.12, THESE CONSTRUCTION DOCUMENTS WILL BE VALID FOR CONSTRUCTION FOR A PERIOD OF 2 YEARS FROM THE DATE SIGNED BY THE EL PASO COUNTY ENGINEER. IF CONSTRUCTION HAS NOT STARTED WITHIN THOSE TWO YEARS THE PLANS WILL NEED TO BE RESUBMITTED FOR APPROVAL, INCLUDING PAYMENT OF REVIEW FEES AT THE PLANNING AND COMMUNITY DEVELOPMENT DIRECTOR'S DISCRETION

JENNIFER IRVINE, COUNTY ENGINEER/ECM ADMINISTRATOR DATE
CONDITIONS:

ENGINEER'S APPROVAL

THESE DETAILED PLANS AND SPECIFICATIONS WERE PREPARED UNDER MY DIRECTION AND SUPERVISION. SAID PLANS AND SPECIFICATIONS HAVE BEEN PREPARED ACCORDING TO THE CRITERIA ESTABLISHED BY THE COUNTY FOR DETAILED ROADWAY, DRAINAGE, GRADING AND EROSION CONTROL PLANS AND SPECIFICATIONS, AND SAID PLANS AND SPECIFICATIONS ARE IN CONFORMITY WITH APPLICABLE MASTER DRAINAGE PLANS AND MASTER TRANSPORTATION PLANS. SAID PLANS AND SPECIFICATIONS MEET THE PURPOSES FOR WHICH THE PARTICULAR ROADWAY AND DRAINAGE FACILITIES ARE DESIGNED AND ARE CORRECT TO THE BEST OF MY KNOWLEDGE AND BELIEF. I ACCEPT RESPONSIBILITY FOR ANY LIABILITY CAUSED BY ANY NEGLIGENT ACTS, ERRORS OR OMISSIONS ON MY PART IN PREPARATION OF THESE DETAILED PLANS AND SPECIFICATIONS.

RICHARD L. SCHINDLER, P.E. # 33997
FOR AND ON BEHALF OF CORE ENGINEERING GROUP

NO.	DESCRIPTION	DATE

PROJECT: LORSON RANCH EAST FILING NO. 2
COLORADO SPRINGS, COLORADO 80903
CONTACT: JEFF MARK

DRAWN: RLS
DESIGNED: RLS
CHECKED: RLS

LORSON RANCH EAST FIL. NO. 2
SANITARY / WATERMAIN
CONSTRUCTION PLANS



DATE: OCTOBER 2, 2018
PROJECT NO. 100.044
SHEET NUMBER C0.1
TOTAL SHEETS: 19



WATER / SANITARY
WIDEFIELD WATER AND SANITATION DISTRICT
8495 FONTAINE BLVD.
COLORADO SPRINGS, CO 80925
719-390-7111

CABLE
COMCAST
P.O. BOX 173838
DENVER, CO 80217
970-641-4774

ELECTRIC
MOUNTAIN VIEW ELECTRIC
11140 E. WOODMEN RD.
COLORADO SPRINGS, CO 80831
719-495-2283

SECURITY FIRE PROTECTION DISTRICT
400 SECURITY BOULEVARD
SECURITY, CO 80911
719-392-7121



PREPARED FOR:
LORSON, LLC
N. WAHSATCH AVE, SUITE 301
COLORADO SPRINGS, CO 80903
719-635-3200
CONTACT: JEFF MARK

PREPARED BY:
CORE ENGINEERING GROUP
15004 1ST AVENUE S.
BURNSVILLE, MN 55306
719-570-1100
CONTACT: RICHARD L. SCHINDLER P.E.

DISTRICT APPROVAL (WATER)

THE WIDEFIELD WATER AND SANITATION DISTRICT RECOGNIZES THE DESIGN ENGINEER AS HAVING RESPONSIBILITY FOR THE DESIGN. THE WIDEFIELD WATER AND SANITATION DISTRICT HAS LIMITED ITS SCOPE OF REVIEW ACCORDINGLY.

WIDEFIELD WATER AND SANITATION DISTRICT
WATER DESIGN APPROVAL
DATE 10/18/2018 BY [Signature]
PROJECT NO. _____

IN CASE OF ERRORS OR OMISSIONS WITH THE WATER DESIGN AS SHOWN ON THIS DOCUMENT THE STANDARDS AS DEFINED IN THE "RULES AND REGULATIONS FOR INSTALLATION OF WATER MAINS AND SERVICES" SHALL RULE.

APPROVAL EXPIRES 180 DAYS FROM DESIGN APPROVAL

DISTRICT APPROVAL (WASTEWATER)

THE WIDEFIELD WATER AND SANITATION DISTRICT RECOGNIZES THE DESIGN ENGINEER AS HAVING RESPONSIBILITY FOR THE DESIGN. THE WIDEFIELD WATER AND SANITATION DISTRICT HAS LIMITED ITS SCOPE OF REVIEW ACCORDINGLY.

WIDEFIELD WATER AND SANITATION DISTRICT
WATER DESIGN APPROVAL
DATE 10/18/18 BY [Signature]
PROJECT NO. _____

IN CASE OF ERRORS OR OMISSIONS WITH THE WATER DESIGN AS SHOWN ON THIS DOCUMENT THE STANDARDS AS DEFINED IN THE "RULES AND REGULATIONS FOR INSTALLATION OF WATER MAINS AND SERVICES" SHALL RULE.

APPROVAL EXPIRES 180 DAYS FROM DESIGN APPROVAL

PUDSP-16-003
EGP 18-002

TELEPHONE
CENTURYLINK
7925 INDUSTRY ROAD
COLORADO SPRINGS, CO 80939
719-278-4651

GAS
BLACK HILLS ENERGY
7060 ALLEGRE ST.
FOUNTAIN, CO 80817
719-393-6639

EL PASO COUNTY
PLANNING AND COMMUNITY DEVELOPMENT
2880 INTERNATIONAL CIRCLE
COLORADO SPRINGS, CO 80910
719-520-6300

BASIS OF BEARING

BEARINGS ARE BASED ON THE SOUTH LINE OF THE NORTH HALF OF SECTION 23, TOWNSHIP 15 SOUTH, RANGE 65 WEST OF THE 6TH PRINCIPAL MERIDIAN, AS BEING SOUTH 89°15'2" WEST. THE EAST QUARTER CORNER OF SAID SECTION 23 IS A FOUND 3-1/2" ALUMINUM CAP MONUMENT AND THE WEST QUARTER CORNER OF SAID SECTION 23 IS A FOUND 2-1/2" ALUMINUM CAP MONUMENT

BENCHMARK

IRMS MONUMENT F204 LOCATED AT THE NORTHWEST CORNER OF FONTAINE BLVD AND COTTONWOOD GROVE DR. ELEVATION 5724.072 (N.G.V.D. 29)

TRAFFIC CONTROL NOTE

THE CONTRACTOR SHALL PROVIDE ALL TRAFFIC CONTROL DEVICES AND MONITORING NECESSARY TO SAFELY COMPLETE THE WORK SHOWN IN THESE CONSTRUCTION DOCUMENTS IN CONFORMANCE WITH M.U.T.C.D. GUIDELINES. THE CONTRACTOR SHALL COMPLETE ALL NECESSARY WORK FOR PLAN REVIEW, PERMITS AND PROCESSING. TRAFFIC CONTROL WILL NOT BE PAID SEPARATELY BUT IS INCLUDED IN THE COST OF THE PROJECT.

CONSTRUCTION NOTES

- ALL WORK SHALL COMPLY WITH THE CODES AND POLICIES FOR EL PASO COUNTY.
- EXISTING TOPOGRAPHIC INFORMATION SHOWN ON THIS GRADING PLAN WAS OBTAINED FROM DREXEL, BARRELL & CO., JULY, 2005. SUPPLEMENTAL SURVEY DATA WAS OBTAINED FOR MARKSHEFFEL ROAD FROM M&S CIVIL GROUP IN NOVEMBER, 2016. THE CONTRACTOR SHALL BE RESPONSIBLE TO EXAMINE THE SITE AND BE FAMILIAR WITH THE EXISTING CONDITIONS.
- DEPTH OF MOISTURE-DENSITY CONTROL FOR THIS PROJECT SHALL BE AS FOLLOWS:
BASE OF ALL CUTS AND FILLS - 12 INCHES,
FULL DEPTH OF ALL EMBANKMENTS
- THE CONTRACTOR IS RESPONSIBLE FOR THE RE-ESTABLISHMENT OF ALL SURVEY MONUMENTS DISTURBED WITHIN THE PROJECT LIMITS.
- THE CONTRACTOR SHALL PROTECT ALL WORK AREAS AND FACILITIES FROM FLOODING AT ALL TIMES. AREAS AND FACILITIES SUBJECT TO FLOODING, REGARDLESS OF THE SOURCE OF WATER, SHALL BE PROMPTLY DEWATERED AND RESTORED.
- PRIOR TO PAVING OPERATIONS, THE ENTIRE SUBGRADE SHALL BE PROOF-ROLLED WITH A LOADED 988 FRONT-END LOADER OR SIMILAR HEAVY RUBBER Tired VEHICLE (GVW OF 50,000 POUNDS WITH 18 KIP PER AXLE AT TIRE PRESSURES OF 90 PSI) TO DETECT ANY SOFT OR LOOSE AREAS. IN AREAS WHERE SOFT OR LOOSE SOILS, PUMPING OR EXCESSIVE MOVEMENT IS OBSERVED, THE EXPOSED MATERIALS SHALL BE OVER-EXCAVATED TO A MINIMUM DEPTH OF TWO FEET BELOW PROPOSED FINAL GRADE OR TO A DEPTH AT WHICH SOILS ARE STABLE. AFTER THIS HAS BEEN COMPLETED, THE EXPOSED MATERIALS SHALL BE SCARIFIED TO A DEPTH OF 12 INCHES AND MOISTURE CONDITIONED. THE SUBGRADE SHALL THEN BE UNIFORMLY COMPACTED TO A MINIMUM OF 95% OF STANDARD PROCTOR DENSITY (ASTM D-698) AT 0 TO +4.0% OF OPTIMUM MOISTURE CONTENT FOR A-6 AND A-7-6 SOILS ENCOUNTERED. OTHER SUBGRADE TYPES SHALL BE UNIFORMLY COMPACTED TO A MINIMUM OF 95% OF MODIFIED PROCTOR DENSITY (ASTM D-1557) AT PLUS OR MINUS 2.0% OF OPTIMUM MOISTURE CONTENT. AREAS WHERE STABLE NATURAL SOILS ARE ENCOUNTERED AT PROPOSED SUBGRADE ELEVATION SHALL ALSO BE SCARIFIED (18 INCHES FOR A-7-6 SOILS BELOW FULL-DEPTH ASPHALT CONCRETE) AND COMPACTED AS OUTLINED ABOVE PRIOR TO PAVING OPERATIONS. SUBGRADE FILL SHALL BE PLACED IN SIX-INCH LIFTS AND UNIFORMLY COMPACTED, MEETING THE REQUIREMENTS AS PREVIOUSLY DESCRIBED.
- SUBGRADE MATERIALS DEEMED UNSUITABLE BY THE ENGINEER SHALL BE EXCAVATED, DISPOSED OF AND REPLACED WITH APPROVED MATERIALS.
- FILL SHALL BE PLACED IN 8-INCH MAXIMUM LOOSE LIFTS AND SHALL BE COMPACTED PRIOR TO SUCCESSIVE LIFTS.
- THE CONTRACTOR IS RESPONSIBLE FOR PREVENTING AND CONTROLLING EROSION DURING CONSTRUCTION ACTIVITIES AT ALL TIMES DURING GRADING AND CONSTRUCTION. THE CONTRACTOR SHALL PROVIDE THE FOLLOWING EROSION AND SEDIMENT CONTROL MEASURES:
 - HAY BALE BARRIERS WHERE NEEDED AND/OR AS DIRECTED BY THE ENGINEER.
 - SILT FENCE WHERE NEEDED AND/OR AS DIRECTED BY THE ENGINEER.
 - TEMPORARY SEDIMENTATION BASINS WHERE NEEDED AND/OR AS DIRECTED BY THE ENGINEER.
 - MULCHING AND SEEDING OF EXCESSIVE SLOPED AREAS AS NEEDED OR AS DIRECTED BY THE ENGINEER.
 - TEMPORARY VEHICLE TRACKING CONTROL AS NEEDED AND/OR DIRECTED BY THE ENGINEER.
 - CONCRETE WASH AREAS.
 - INLET PROTECTION.
 THESE AND ALL EROSION CONTROL BEST MANAGEMENT PRACTICES AS SHOWN IN THE GRADING AND EROSION CONTROL PLANS SHALL BE STRICTLY ADHERED TO.
- FINISHED CONTOURS/SPOT ELEVATIONS SHOWN HEREON REPRESENT FINISHED GRADES. ALL PAVEMENT SUBGRADES ARE BASED ON THE COMPOSITE ASPHALT PAVEMENT RECOMMENDATIONS MADE IN THE "GEOTECHNICAL STUDY" FOR LORSON RANCH.

WIDEFIELD WATER AND SANITATION DISTRICT GENERAL NOTES

- ALL UTILITY CONSTRUCTION TO BE CONDUCTED IN CONFORMANCE WITH THE CURRENT WIDEFIELD WATER AND SANITATION DISTRICT SPECIFICATIONS. COMPACTION REQUIREMENTS SHALL BE 95% STANDARD PROCTOR AS DETERMINED BY ASTM D698, UNLESS OTHERWISE APPROVED BY THE WIDEFIELD WATER AND SANITATION DISTRICT OR A HIGHER STANDARD IS IMPOSED BY ANOTHER AGENCY HAVING RIGHT-OF-WAY JURISDICTION.
- ALL MATERIALS AND WORKMANSHIP SHALL BE SUBJECT TO INSPECTION BY THE WIDEFIELD WATER AND SANITATION DISTRICT. THE WIDEFIELD WATER AND SANITATION DISTRICT RESERVES THE RIGHT TO ACCEPT OR REJECT ANY SUCH MATERIALS AND WORKMANSHIP THAT DOES NOT CONFORM TO ITS STANDARDS AND SPECIFICATIONS.
- THE DEVELOPER OR HIS ENGINEER HAS LOCATED ALL FIRE HYDRANTS AND FUTURE SERVICE STUBS. ANY REQUIRED REALIGNMENT, EITHER HORIZONTAL OR VERTICAL, SHALL BE AT THE EXPENSE OF THE DEVELOPER.
- ALL DUCTILE IRON PIPE, TO INCLUDE FITTINGS, VALVES AND FIRE HYDRANTS WILL BE WRAPPED WITH POLYETHYLENE TUBING, BONDED AT EACH JOINT AND ELECTRICALLY ISOLATED.
- ALL DUCTILE IRON PIPE SHALL BE DOUBLE BONDED. DIP SHALL HAVE CATHODIC PROTECTION USING NO. 6 WIRE WITH 17 LB. MAGNESIUM ANODES EVERY 400 FEET.
- PVC MAIN LINES SHALL BE INSTALLED WITH COATED NO. 12 TRACER WIRE.
- ALL FITTINGS SHALL BE DUCTILE IRON -MECHANICAL JOINT AND HAVE 9 LB. MAGNESIUM ANODES AT EVERY FITTING.
- THE CONTRACTOR IS REQUIRED TO NOTIFY THE WIDEFIELD WATER AND SANITATION DISTRICT (390-7111) A MINIMUM OF 48 HOURS AND A MAXIMUM OF 96 HOURS PRIOR TO THE START OF CONSTRUCTION. THE CONTRACTOR SHALL ALSO NOTIFY AFFECTED UTILITY COMPANIES 48 HOURS PRIOR TO CONSTRUCTION ADJACENT TO THE KNOWN UTILITY LINES.
- THE LOCATION OF ALL UTILITIES AS SHOWN ON THESE DRAWINGS ARE APPROXIMATE ONLY. THE LOCATION OF ALL UTILITIES SHALL BE VERIFIED PRIOR TO CONSTRUCTION BY THE CONTRACTOR.
- THE CONTRACTOR SHALL FIELD EXCAVATE AND VERIFY THE VERTICAL AND HORIZONTAL LOCATION OF ALL TIE-INS. CONTRACTOR SHALL NOTIFY THE WIDEFIELD WATER AND SANITATION DISTRICT AND THE ENGINEER OF THE FIELD VERIFIED INFORMATION PRIOR TO CONSTRUCTION.
- ALL BENDS SHALL BE FIELD STAKED PRIOR TO CONSTRUCTION.
- ANY WATER UTILITY MATERIAL REMOVED AND NOT REUSED SHALL BE RETURNED TO THE WIDEFIELD WATER AND SANITATION DISTRICT IF THE DISTRICT SO REQUESTS.
- THE CONTRACTOR SHALL AT HIS EXPENSE SUPPORT AND PROTECT ALL UTILITY MAINS SO THAT THEY WILL FUNCTION CONTINUOUSLY DURING CONSTRUCTION. SHOULD A UTILITY MAIN FAIL AS A RESULT OF THE CONTRACTOR'S OPERATION, IT WILL BE REPLACED IMMEDIATELY BY EITHER THE CONTRACTOR OR THE WIDEFIELD WATER AND SANITATION DISTRICT AT FULL COST OF LABOR AND MATERIALS TO THE CONTRACTOR.
- ANY PUMPING OR BYPASS OPERATIONS MUST BE REVIEWED AND APPROVED PRIOR TO EXECUTION BY BOTH THE WIDEFIELD WATER AND SANITATION DISTRICT AND THE ENGINEER.
- DISINFECTION SHALL BE ACCOMPLISHED BY GLUING TABLETS TO THE TOP OF THE LINE. POWDER OR GRANULER HTH SHALL NOT BE USED. SEE WIDEFIELD SPECS FOR FURTHER DEFINITION OF DISINFECTION TECHNIQUES.
- CONTRACTOR MUST REPLACE OR REPAIR ANY DAMAGE TO ALL SURFACE IMPROVEMENTS, INCLUDING BUT NOT LIMITED TO FENCES, CURB AND GUTTER AND/OR ASPHALT THAT MAY BE CAUSED DURING CONSTRUCTION.
- ALL WATER LINES 6" AND LARGER, AND ALL SEWER LINES 8" AND LARGER, SHALL HAVE AS "AS-BUILT" PLANS PREPARED AND APPROVED PRIOR TO FINAL ACCEPTANCE BY THE WIDEFIELD WATER AND SANITATION DISTRICT.
- PRIOR TO CONSTRUCTION, A PRE-CONSTRUCTION CONFERENCE IS REQUIRED A MINIMUM OF 72 HOURS IN ADVANCE OF COMMENCEMENT OF WORK. TO SET THE PRE-CONSTRUCTION CONFERENCE, CONTACT BRANDON BERNARD-WATER SUPERINTENDENT (464-2051) AND/OR MARK MCCORMICK, WASTEWATER SUPERINTENDENT OF THE WIDEFIELD WATER AND SANITATION DISTRICT FOR A TIME. NO PRE-CONSTRUCTION CONFERENCE TIMES WILL BE SET UNTIL 4 SETS OF SIGNED DRAWINGS ARE RECEIVED BY THE WIDEFIELD W & S DISTRICT. PRE-CONSTRUCTION DATE /INITIALS_____.

WIDEFIELD WATER AND SANITATION DISTRICT UTILITY CONSTRUCTION NOTES

- ALL DUCTILE IRON PIPE AND FITTINGS SHALL HAVE CATHODIC PROTECTION AND 9 LB MAGNESIUM ANODES AT EVERY FITTING.
- ALL FIRE HYDRANTS SHALL BE GUARDIAN K-81D HYDRANT KENNEDY VALVE OR AMERICAN AVK SERIES 2700, (MODERN)

UNDERDRAIN CONSTRUCTION NOTES

- SUMP PUMP DISCHARGES FROM HOUSES MUST DISCHARGE TO UNDERGROUND UNDERDRAIN LATERALS, OPEN SPACE, PONDS, OR SWALES AND ARE NOT ALLOWED TO FLOW OVER PUBLIC SIDEWALK OR CURB/GUTTER.
- ALL PVC UNDERDRAIN MAINS SHALL BE 4" PVC, SDR 35.
- UNDERDRAIN LATERALS SHALL BE 3" PVC, SDR 35
- UNDERDRAIN CLEANOUT BOXES ON THE MAINS SHALL BE A CAST IRON TWO PIECE HEAVY DUTY VALVE BOX MANUFACTURED BY STAR PIPE PRODUCTS OR APPROVED EQUAL. THE TOP PIECE SHALL BE 16" TALL AND THE BOTTOM PIECE SHALL BE 36" TALL.
- PVC MAIN LINES SHALL BE INSTALLED WITH COATED NO. 12 TRACER WIRE.
- ALL FITTINGS SHALL BE DUCTILE IRON -MECHANICAL JOINT AND HAVE 1 LB. MAGNESIUM ANODES AT EVERY FITTING.
- THE LOCATION OF ALL UTILITIES AS SHOWN ON THESE DRAWINGS ARE APPROXIMATE ONLY. THE LOCATION OF ALL UTILITIES SHALL BE VERIFIED PRIOR TO CONSTRUCTION BY THE CONTRACTOR.
- THE CONTRACTOR SHALL FIELD EXCAVATE AND VERIFY THE VERTICAL AND HORIZONTAL LOCATION OF ALL TIE-INS. CONTRACTOR SHALL NOTIFY THE ENGINEER OF THE FIELD VERIFIED INFORMATION PRIOR TO CONSTRUCTION.
- ALL BENDS SHALL BE FIELD STAKED PRIOR TO CONSTRUCTION.
- THE CONTRACTOR SHALL AT HIS EXPENSE SUPPORT AND PROTECT ALL UTILITY MAINS SO THAT THEY WILL FUNCTION CONTINUOUSLY DURING CONSTRUCTION. SHOULD A UTILITY MAIN FAIL AS A RESULT OF THE CONTRACTOR'S OPERATION, IT WILL BE REPLACED IMMEDIATELY BY THE CONTRACTOR AT FULL COST OF LABOR AND MATERIALS TO THE CONTRACTOR.

CORE
ENGINEERING GROUP
 15004 1ST AVENUE S.
 BURNSVILLE, MN 55306
 PH: 719.570.1100
 CONTACT: RICHARD L. SCHINDLER, P.E.
 EMAIL: Rls@cegi.com


NO.	DESCRIPTION	DATE

PREPARED FOR:
LORSON, LLC
 212 N. WASHATCH AVE., SUITE 301
 COLORADO SPRINGS, CO 80903
 CONTACT: JEFF MARK

PROJECT:
LORSON RANCH EAST
FILING NO. 2
 FONTAINE BLVD - LAMPREY DR
 COLORADO SPRINGS, COLORADO

DRAWN: RLS
 DESIGNED: RLS
 CHECKED: RLS

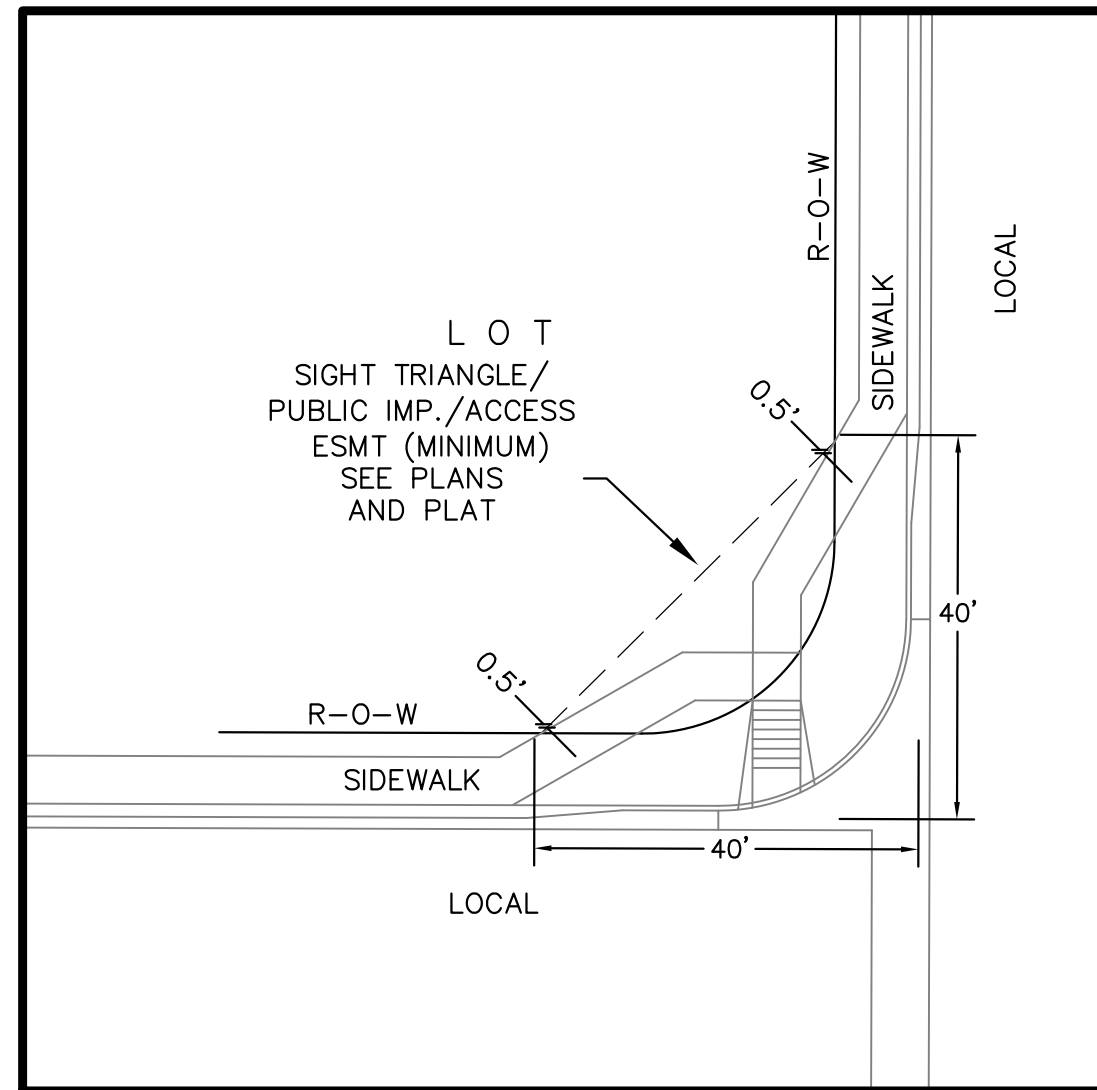
LORSON RANCH EAST FILING NO. 2
SANITARY SEWER/WATERMAIN
NOTES



DATE:
 OCTOBER 2, 2018

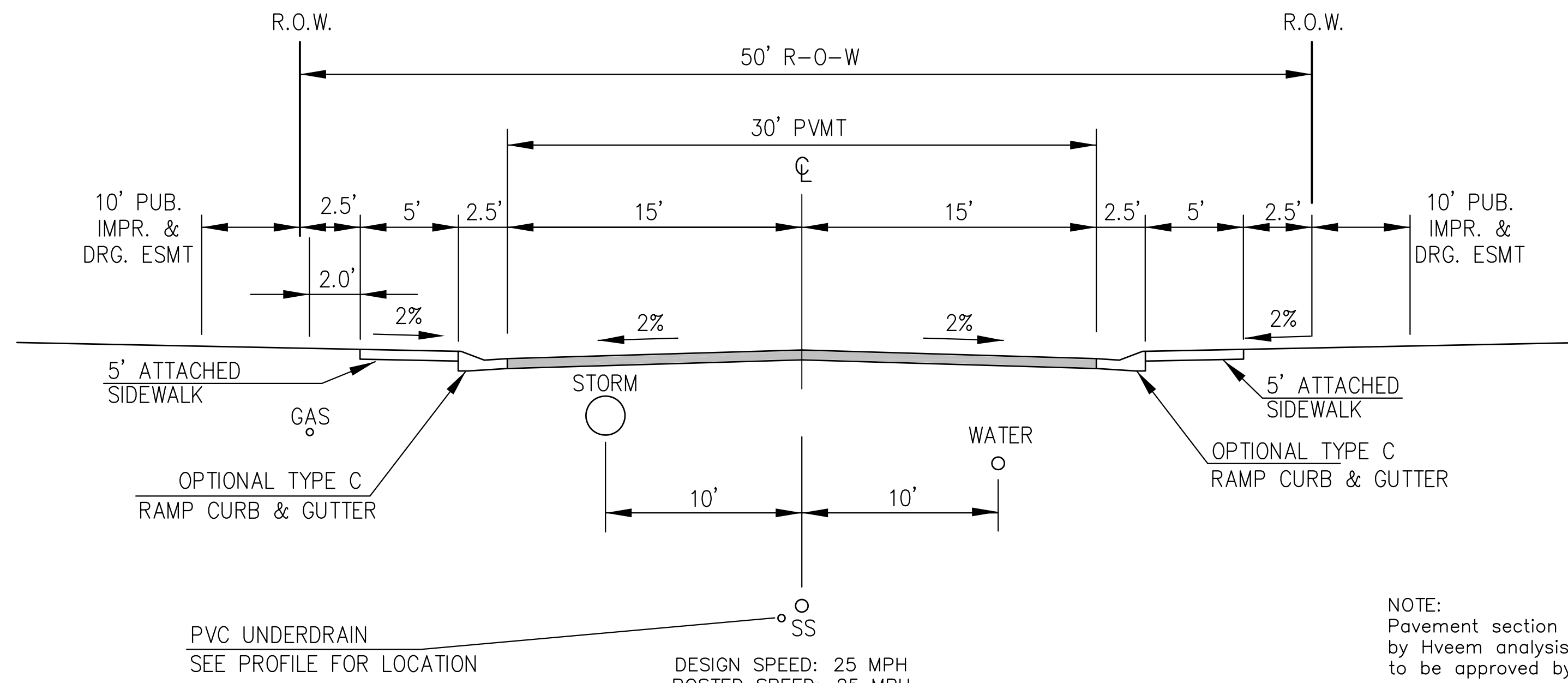
PROJECT NO.
 100.044

SHEET NUMBER
 C1.2
 TOTAL SHEETS: 19



**LOCAL ROADWAY SIGHT TRIANGLE
PUBLIC IMPROVEMENT ESMT.**
NOT TO SCALE

NOTE:
ADDITIONAL PUBLIC IMPROVEMENT EASEMENTS ARE REQUIRED WHERE
SIDEWALK ENCROACHES INTO THE PRIVATE LOTS. SEE CONSTRUCTION DRAWINGS
AND THE FINAL PLAT. SEE CONSTRUCTION DRAWINGS AND PLAT FOR SIGHT TRIANGLES



PVC UNDERDRAIN
SEE PROFILE FOR LOCATION

DESIGN SPEED: 25 MPH
POSTED SPEED: 25 MPH

**TYPICAL SECTION 50' R.O.W.
RESIDENTIAL URBAN LOCAL**
NOT TO SCALE

WACISSA DRIVE, TARBELL DRIVE, SHAVERS DRIVE, BALLONA DRIVE, MUMFORD DRIVE,
EDISTO DRIVE, ZEALAND DRIVE, CLARION DRIVE, NASH DRIVE

NOTE:
Pavement section to be determined
by Hveem analysis and design. Design
to be approved by El Paso County PCD Engineering

**CORE
ENGINEERING GROUP**
15004 1ST AVENUE S.
BURNSVILLE, MN 55306
PH: 719.570.1100
CONTACT: RICHARD L. SCHINDLER, P.E.
EMAIL: Rich@cegi.com

DATE: _____
DESCRIPTION: _____
NO. _____
PREPARED FOR:
LORSON, LLC
212 N. WASHACH AVE., SUITE 300
COLORADO SPRINGS, CO 80903
CONTACT: JEFF MARK

PROJECT:
**LORSON RANCH EAST
FILING NO. 2**
FONTAINE BLVD - LAMPREY DR
COLORADO SPRINGS, COLORADO

DRAWN: RLS
DESIGNED: RLS
CHECKED: RLS

TYPICAL SECTIONS

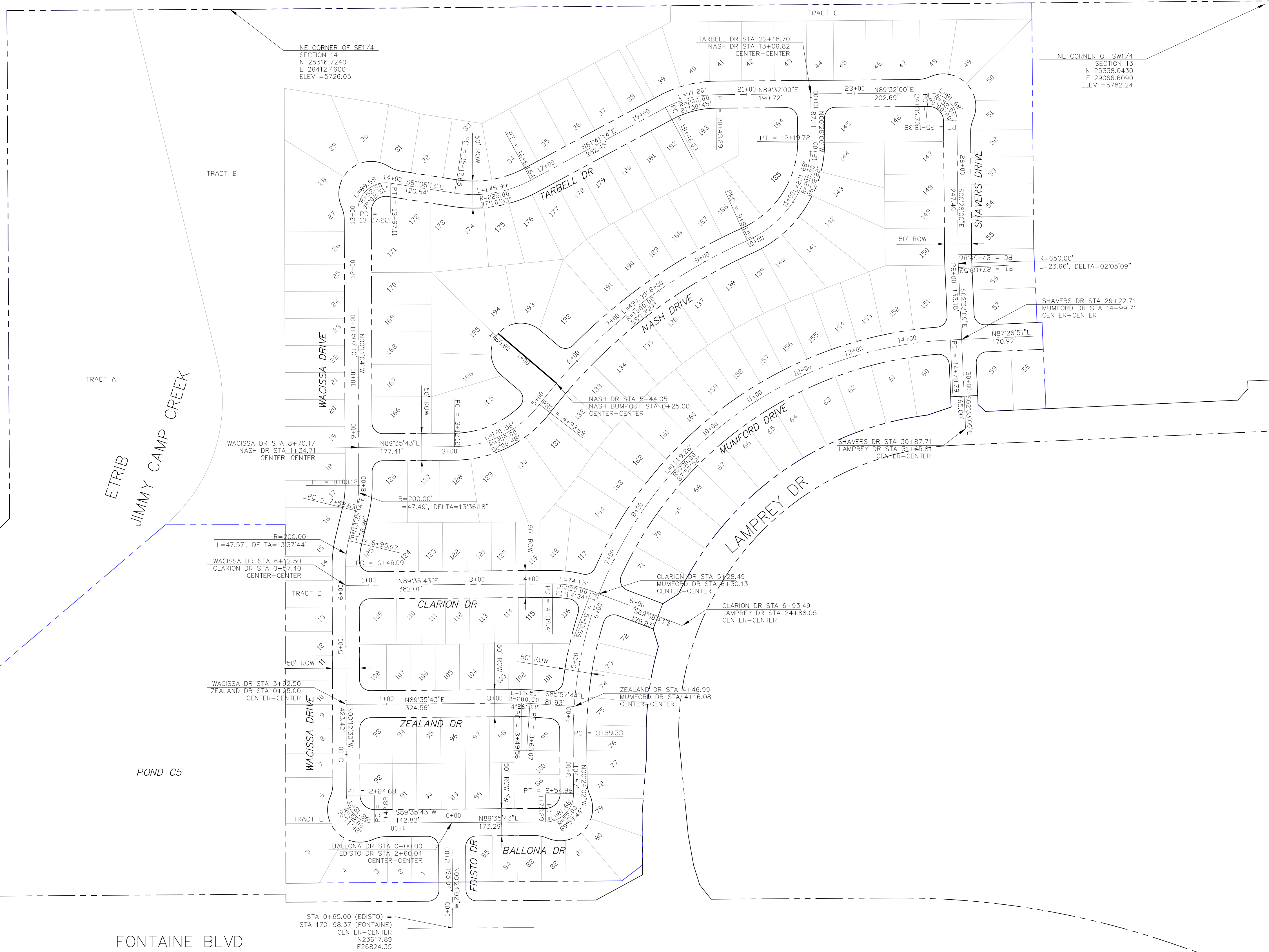
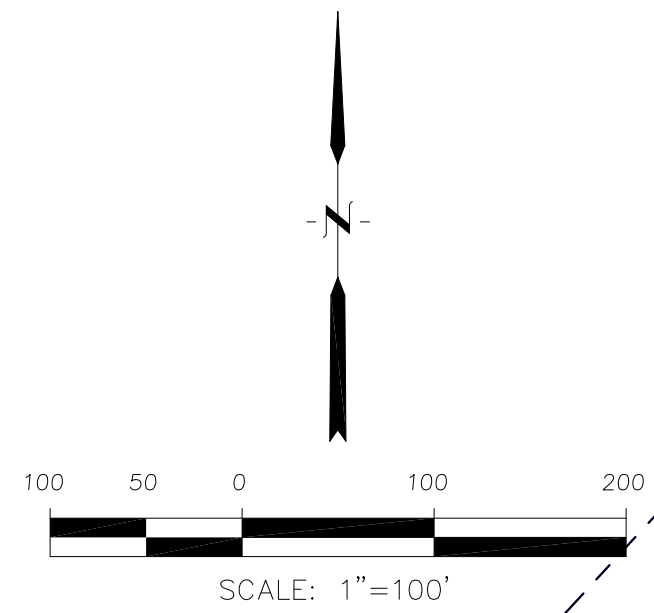


DATE:
OCTOBER 2, 2018

PROJECT NO.
100.044

SHEET NUMBER
C1.3

TOTAL SHEETS: 19



CORE ENGINEERING GROUP
 15004 1ST AVENUE S, SUITE 301
 BLDG 719 570 1100
 COLORADO SPRINGS, COLORADO 80903
 CONTACT: RICHARD L. SCHINDLER, P.E.
 EMAIL: Rich@ceg1.com

DATE: _____
 DESCRIPTION: _____
 NO: _____
 PREPARED FOR:
LORSON, LLC
 212 N. WAHSATCH AVE, SUITE 301
 COLORADO SPRINGS, COLORADO 80903
 PROJECT:
LORSON RANCH EAST
FILING NO. 2
 FONTAINE BLVD. - LAMPREY DR
 COLORADO SPRINGS, COLORADO
 CONTACT: JEFF MARK

DRAWN: RLS
 DESIGNED: RLS
 CHECKED: RLS

LORSON RANCH EAST FILING NO. 2
HORIZONTAL CONTROL PLAN

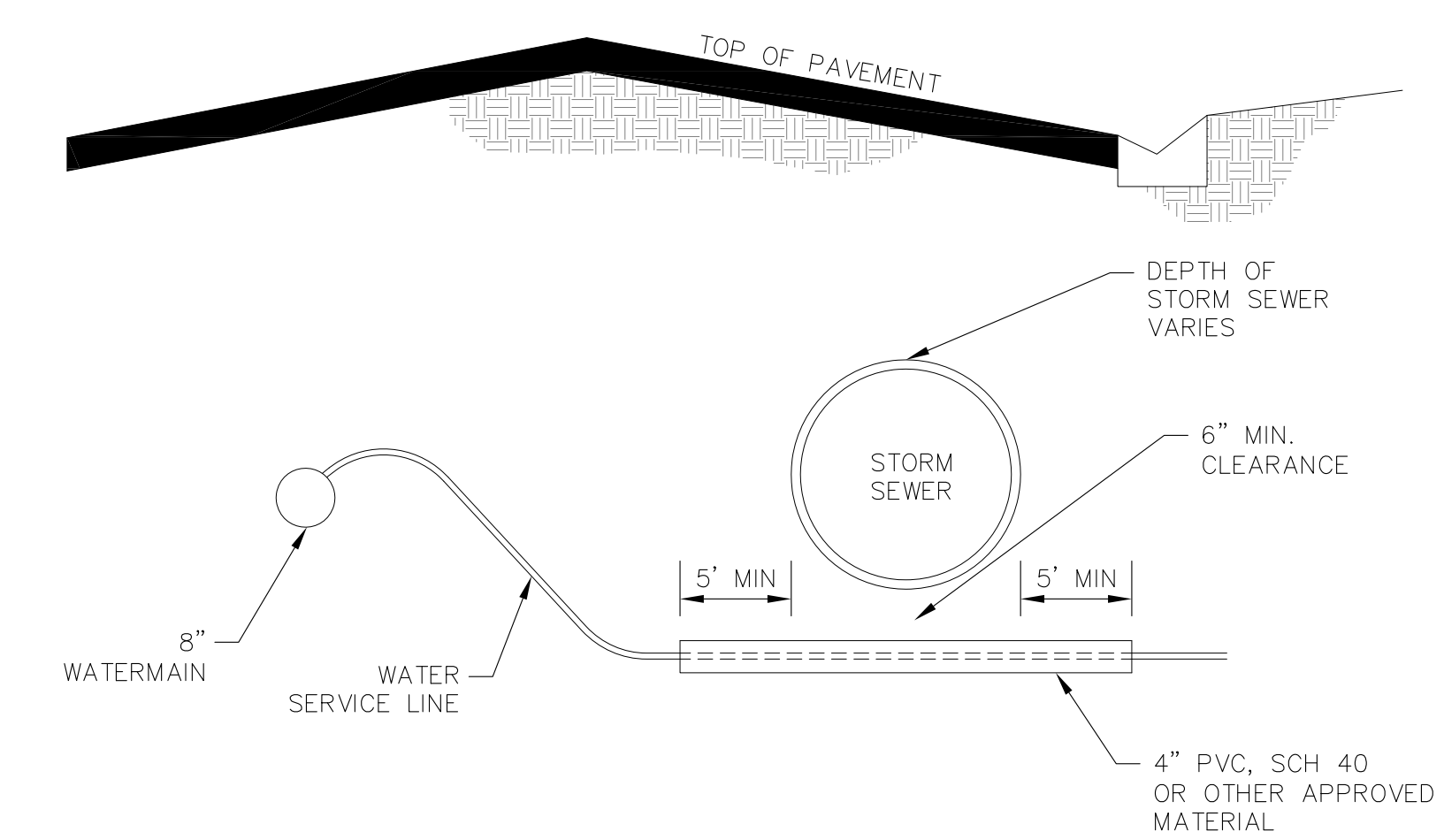


DATE:
 OCTOBER 2, 2018

PROJECT NO.
 100.044

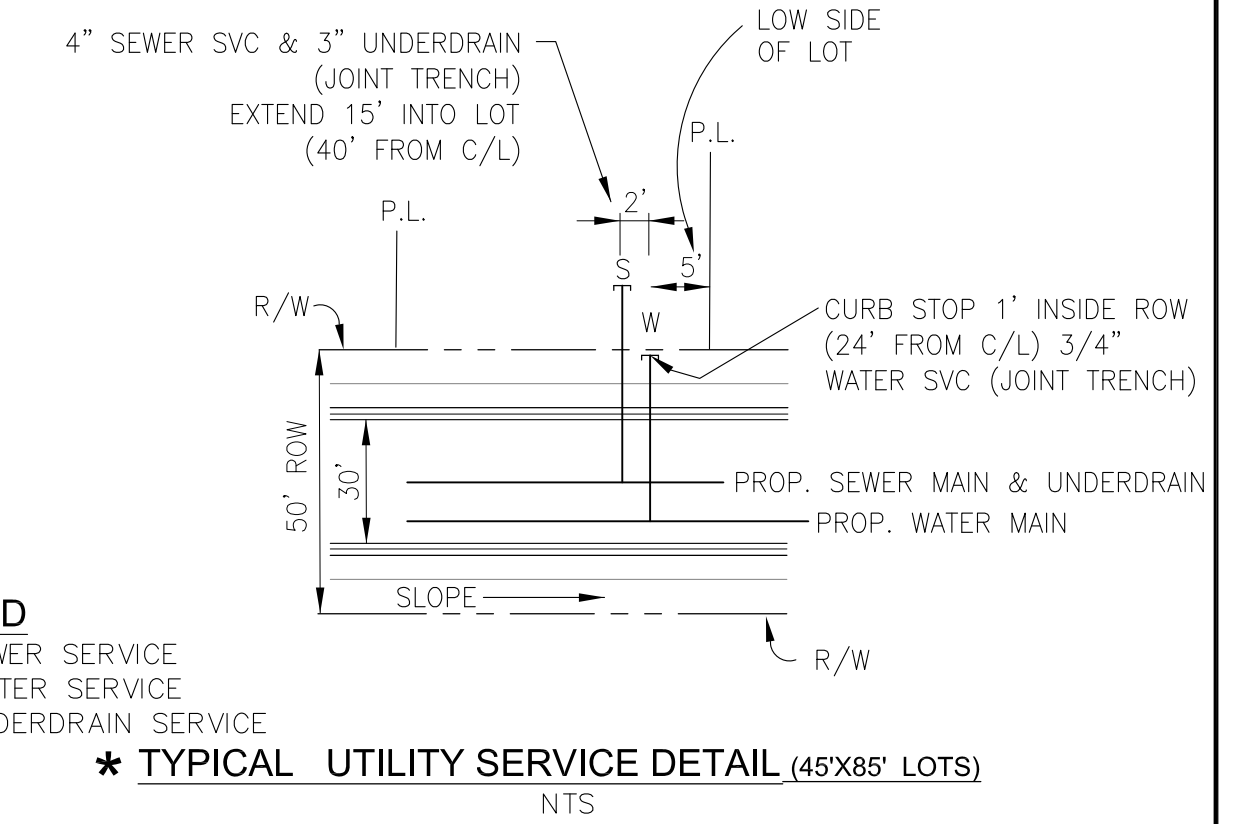
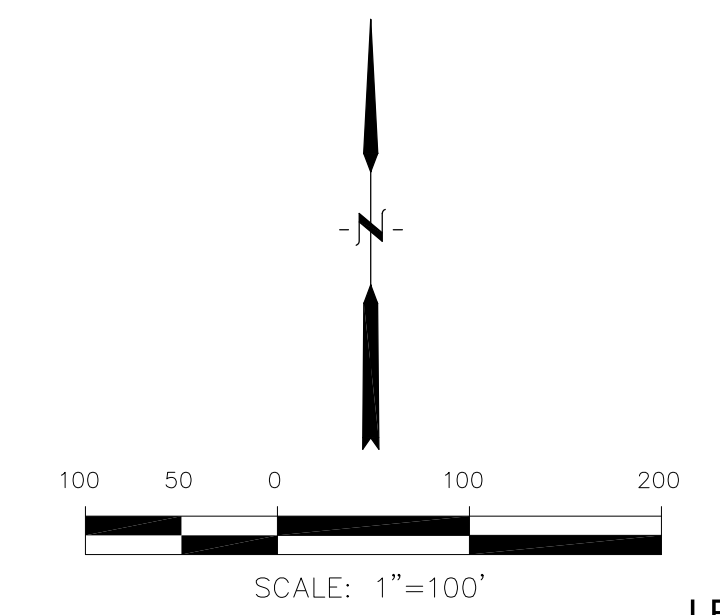
SHEET NUMBER
C2.1

TOTAL SHEETS: 19



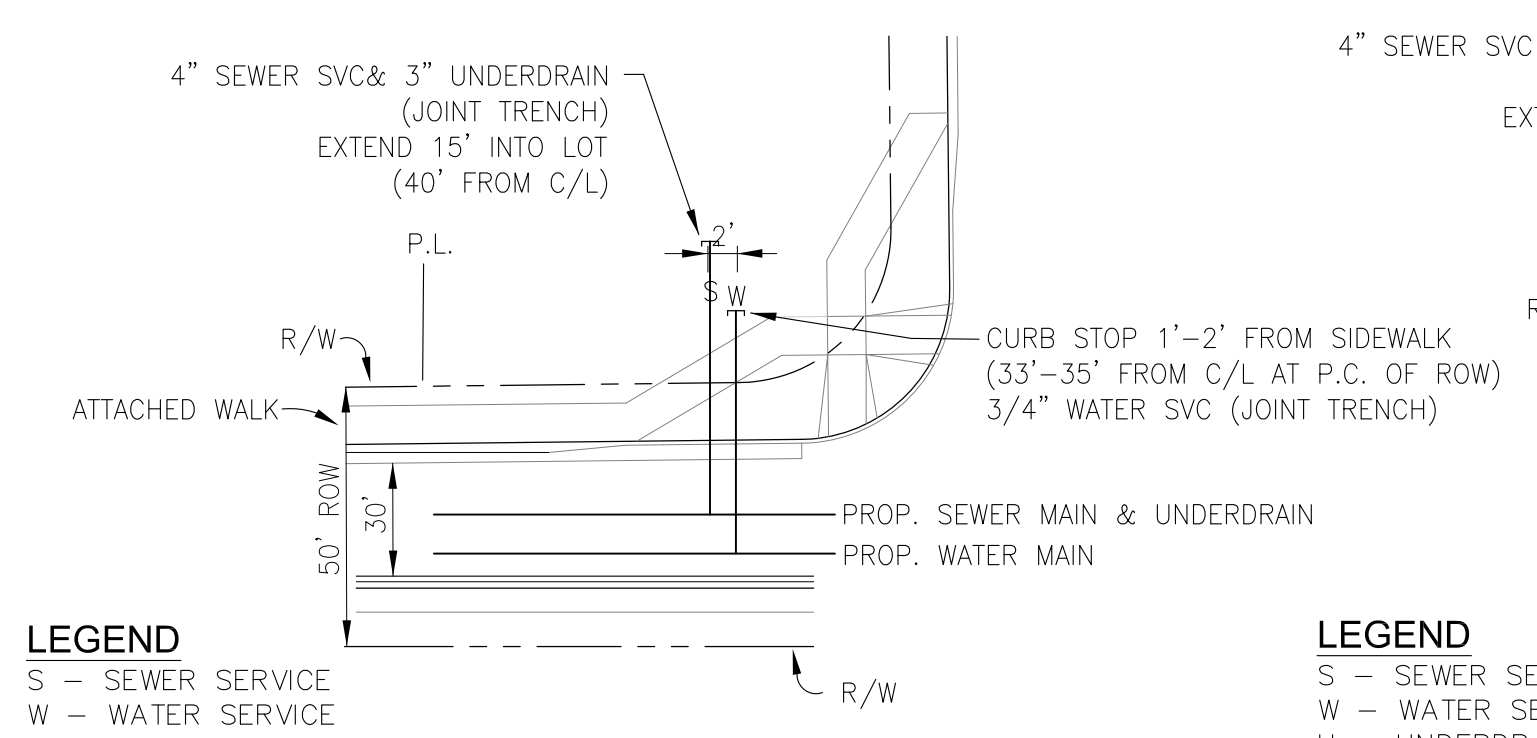
WATER SERVICE UNDER STORM SEWER DETAIL
NTS

NOTE:
1. WATER SERVICES ON ALL LOTS CROSSING STORM SEWER SHALL BE INSTALLED IN SLEEVES



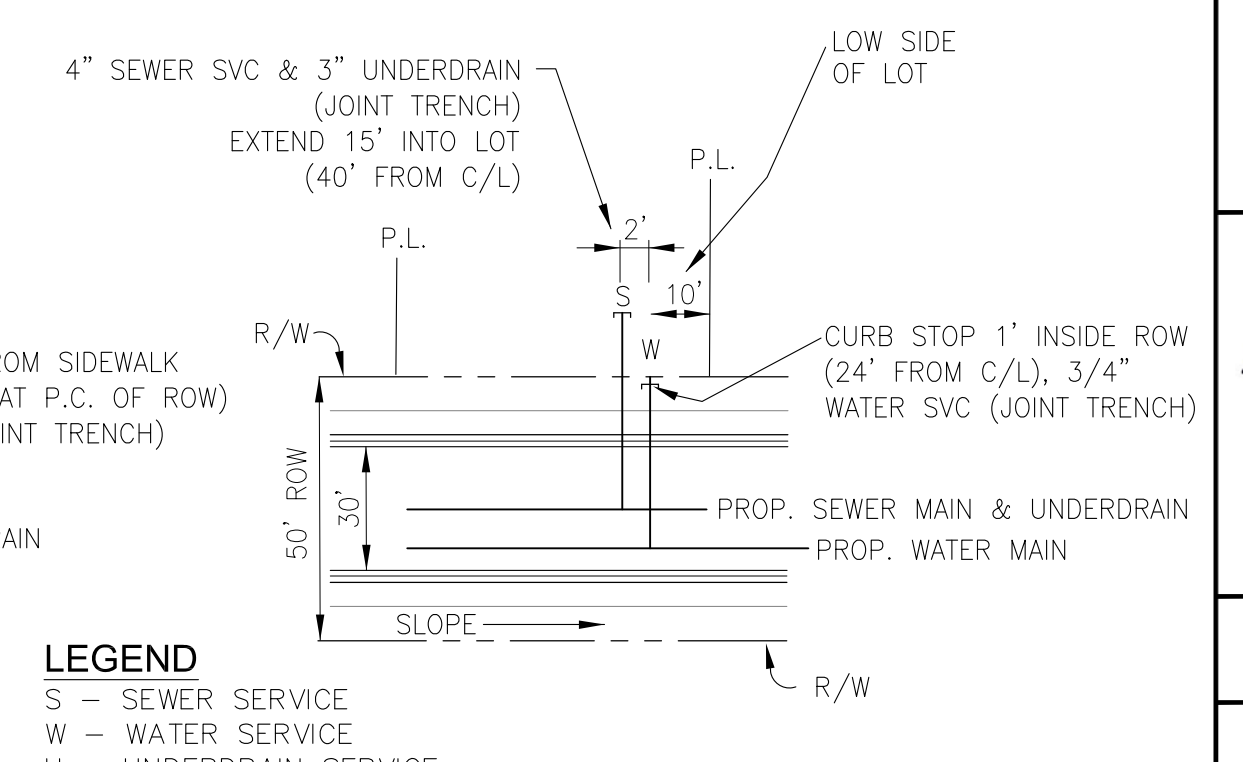
LEGEND
S - SEWER SERVICE
W - WATER SERVICE
U - UNDERDRAIN SERVICE

*** TYPICAL UTILITY SERVICE DETAIL (45'X85' LOTS)**
NTS



LEGEND
S - SEWER SERVICE
W - WATER SERVICE

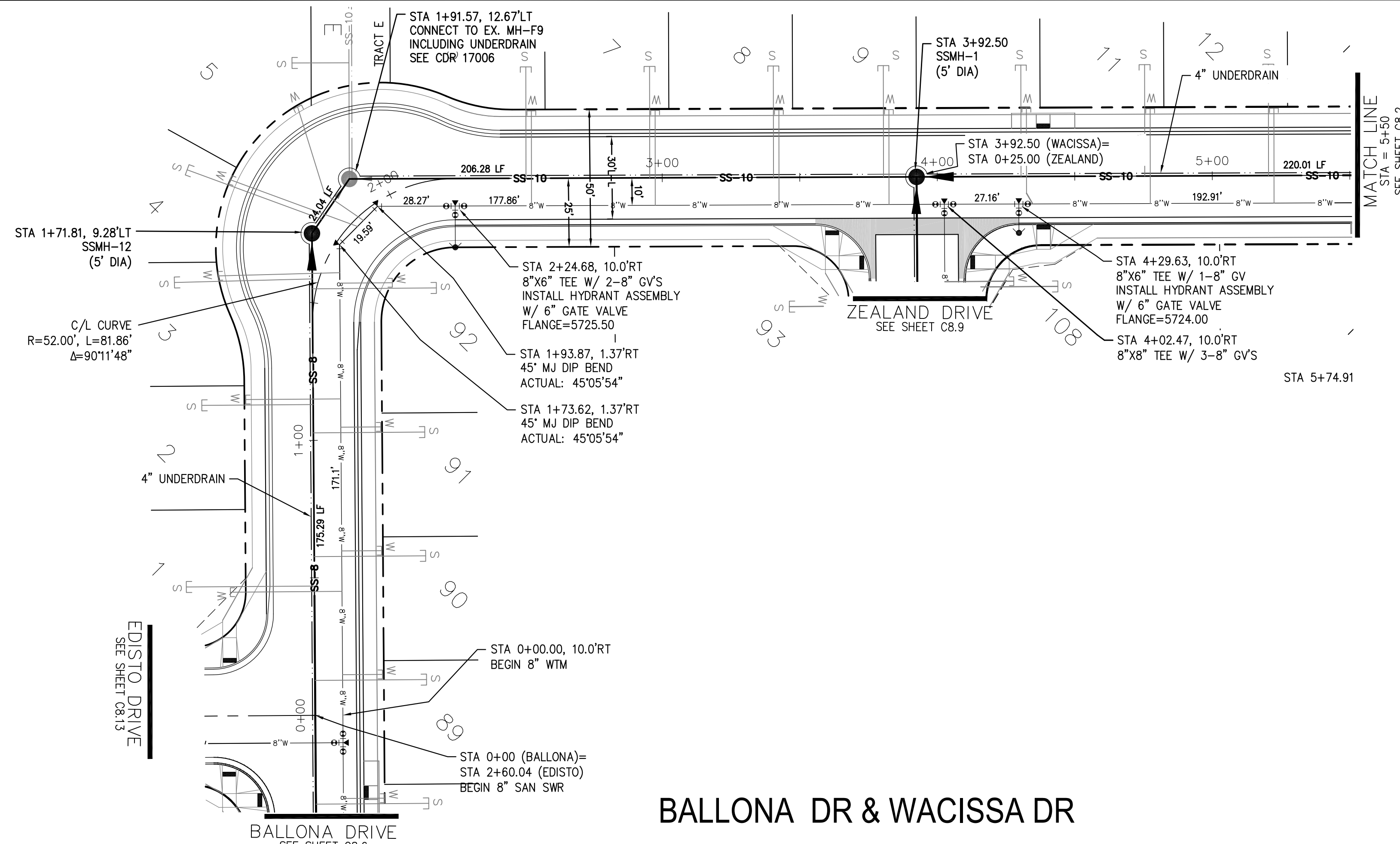
TYPICAL CORNER UTILITY SERVICE DETAIL
NTS



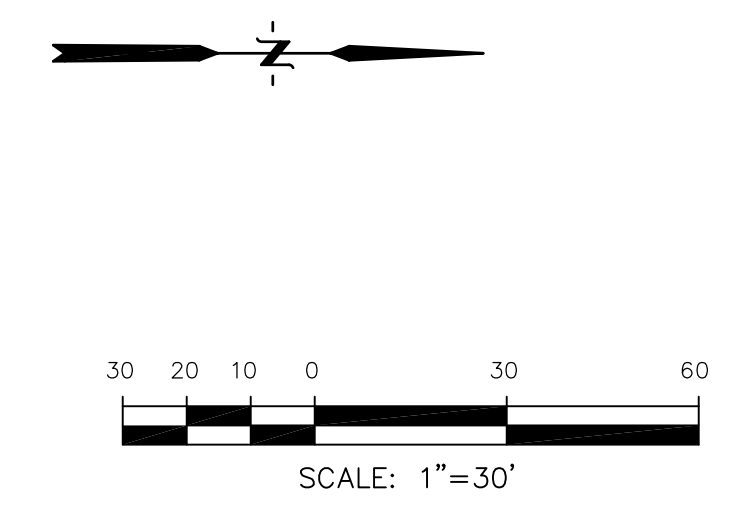
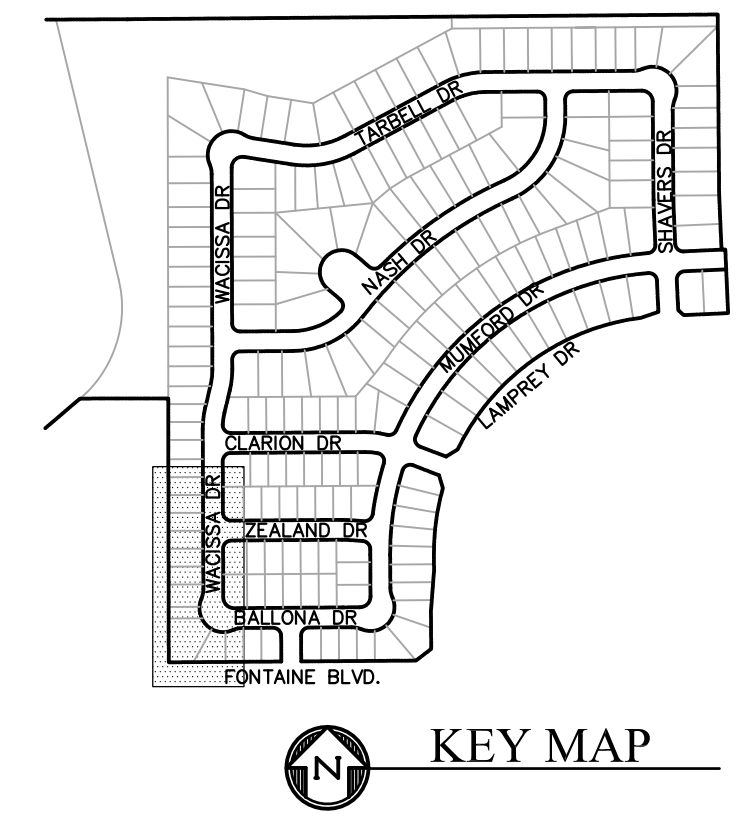
LEGEND
S - SEWER SERVICE
W - WATER SERVICE
U - UNDERDRAIN SERVICE

TYPICAL UTILITY SERVICE DETAIL
NTS

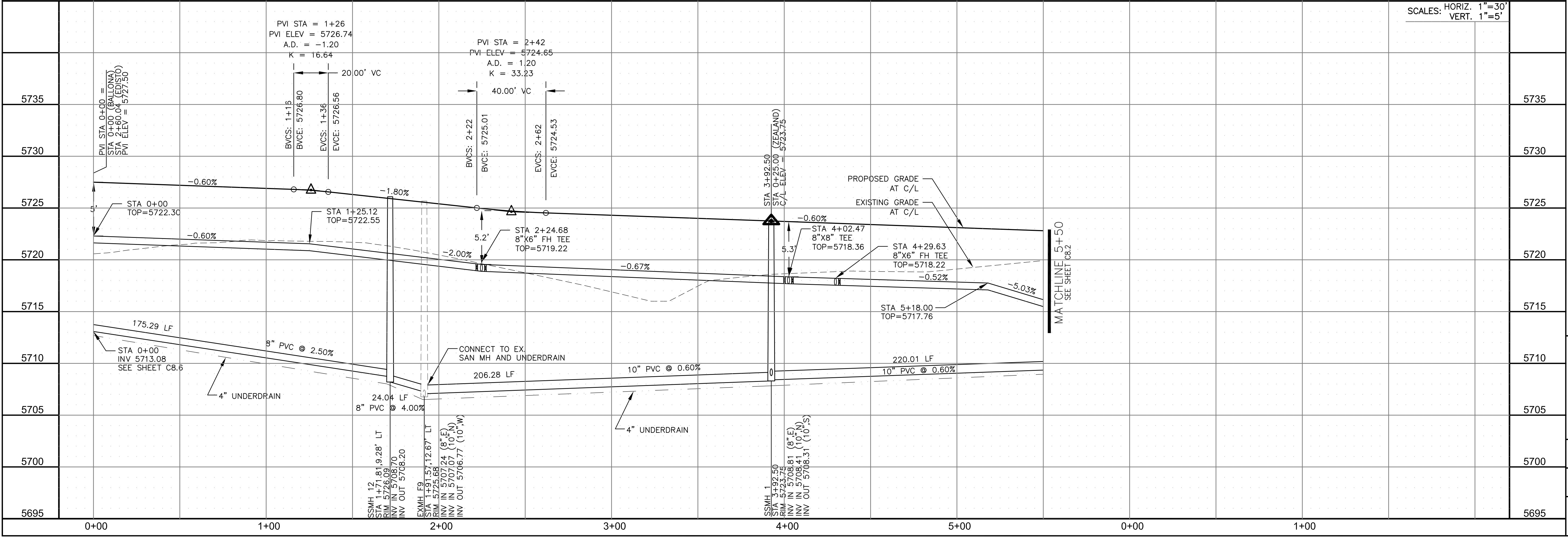
CORE ENGINEERING GROUP	
15004 1ST AVENUE S. BURNSVILLE, MN 55306 PH: 719.579.1100 CONTACT: RICHARD L. SCHINDLER, P.E. EMAIL: rich@cegi.com	
DATE	
DESCRIPTION	
NO.	
PREPARED FOR:	LORSON, LLC
PROJECT:	LORSON RANCH EAST FILING NO. 2
	212 N. WAHSATCH AVE., SUITE 301 COLORADO SPRINGS, COLORADO 80903 FONTAINE BLVD. - LAMPREY DR COLORADO SPRINGS, COLORADO CONTACT: JEFF MARK
DRAWN:	RLS
DESIGNED:	RLS
CHECKED:	RLS
LORSON RANCH EAST FILING NO. 2 UTILITY SERVICES PLAN	
DATE:	OCTOBER 2, 2018
PROJECT NO.	100.044
SHEET NUMBER	C3.1
TOTAL SHEETS:	19



- NOTES**
1. STATIONING IS AT ROADWAY CENTERLINE.
 2. WATERMAIN ELEVATIONS ARE TO TOP UNLESS NOTED OTHERWISE
 3. ALL 8" & 12" WATERMAIN IS PVC, C900.
 4. ALL WATERMAIN FITTINGS ARE MJ DIP
 5. ALL WATERMAIN BENDS & TEES REQUIRE CTRB'S



BALLONA DR & WACISSA DR



CORE ENGINEERING GROUP
 15004 1ST AVENUE S.
 BURNING WOODS, CO 80016
 PHONE: 719.570.1100
 CONTACT: RICHARD L. SCHINDLER, P.E.
 EMAIL: Rich@cegi.com

PROJECT: LORSON RANCH EAST
 FILING NO. 2
 FONTAINE BLVD. - LAMPREY DR
 COLORADO SPRINGS, COLORADO

PREPARED FOR: LORSON, LLC
 212 N. WAHSATCH AVE, SUITE 301
 COLORADO SPRINGS, COLORADO 80903
 CONTACT: RICHARD L. SCHINDLER, P.E.
 EMAIL: Rich@cegi.com

DATE: OCTOBER 2, 2018

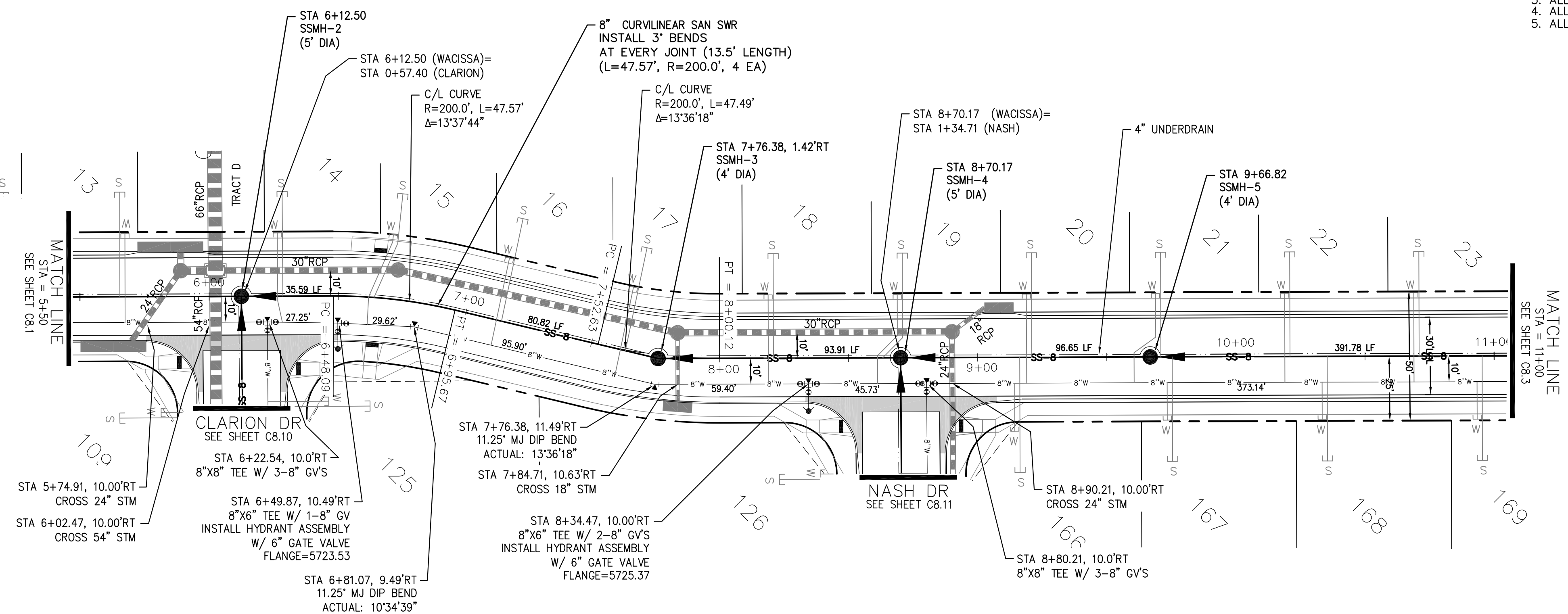
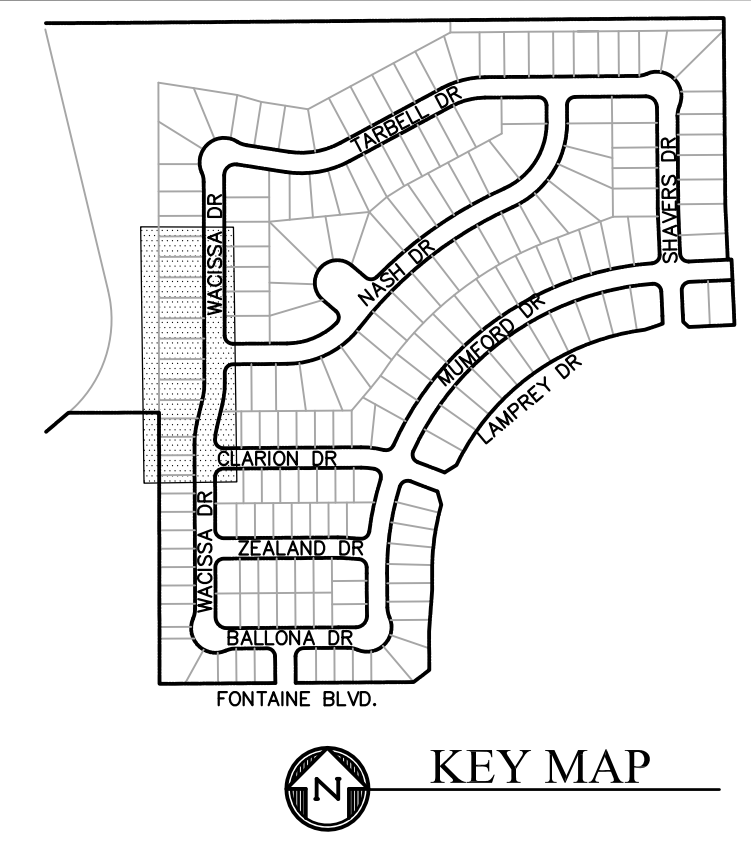
PROJECT NO.: 100.044
SHEET NUMBER: C8.1
TOTAL SHEETS: 19

WATER/SANITARY SEWER
BALLONA DRIVE & WACISSA DRIVE
STA 0+00 TO 5+50

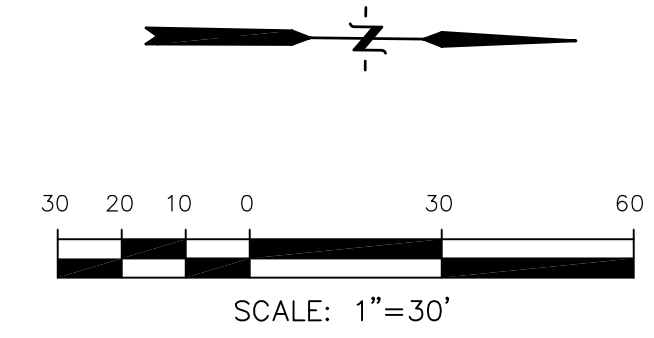
SCALE: 1"=30'

NOTES

1. STATIONING IS AT ROADWAY CENTERLINE.
2. WATERMAIN ELEVATIONS ARE TO TOP UNLESS NOTED OTHERWISE.
3. ALL 8" & 12" WATERMAIN IS PVC, C900.
4. ALL WATERMAIN FITTINGS ARE MJ DIP
5. ALL WATERMAIN BENDS & TEES REQUIRE CTRB'S



WACISSA DR



Station	Description	Station	Description
5735	LOW POINT ELEV = 5722.63 LOW POINT STA = 5+88.69 PVI STA = 5+95 PVI ELEV = 5722.54 A.D. = 1.60 K = 31.25	5735	
5730	BVCS: 5+70 BVCE: 5722.89 EVC: 5+20 EVCE: 5722.79	5730	
5725	PVI STA = 6+50 PVI ELEV = 5723.09	5725	
5720	STA 5+66.91 TOP=5715.30	5720	
5715	STA 6+49.87 TOP=5717.89	5715	
5710	STA 8+80.21 TOP=5719.60	5710	
5705	STA 8+85.21 TOP=5719.60	5705	
5700	STA 9+66.82 TOP=5714.11	5700	

CORE ENGINEERING GROUP
 15004 1ST AVENUE S.
 BLDG 100, SUITE 300
 BIRMGHAM, AL 35206
 CONTACT: RICHARD L. SCHINDLER, P.E.
 EMAIL: Rich@cegi.com

PROJECT: LORSON RANCH EAST
 FILING NO. 2
 212 N. WAHSATCH AVE., SUITE 301
 COLORADO SPRINGS, COLORADO 80903
 FONTAINE BLVD. - LAMPREY DR
 COLORADO SPRINGS, COLORADO
 CONTACT: JEFF MARK

DATE: OCTOBER 2, 2018

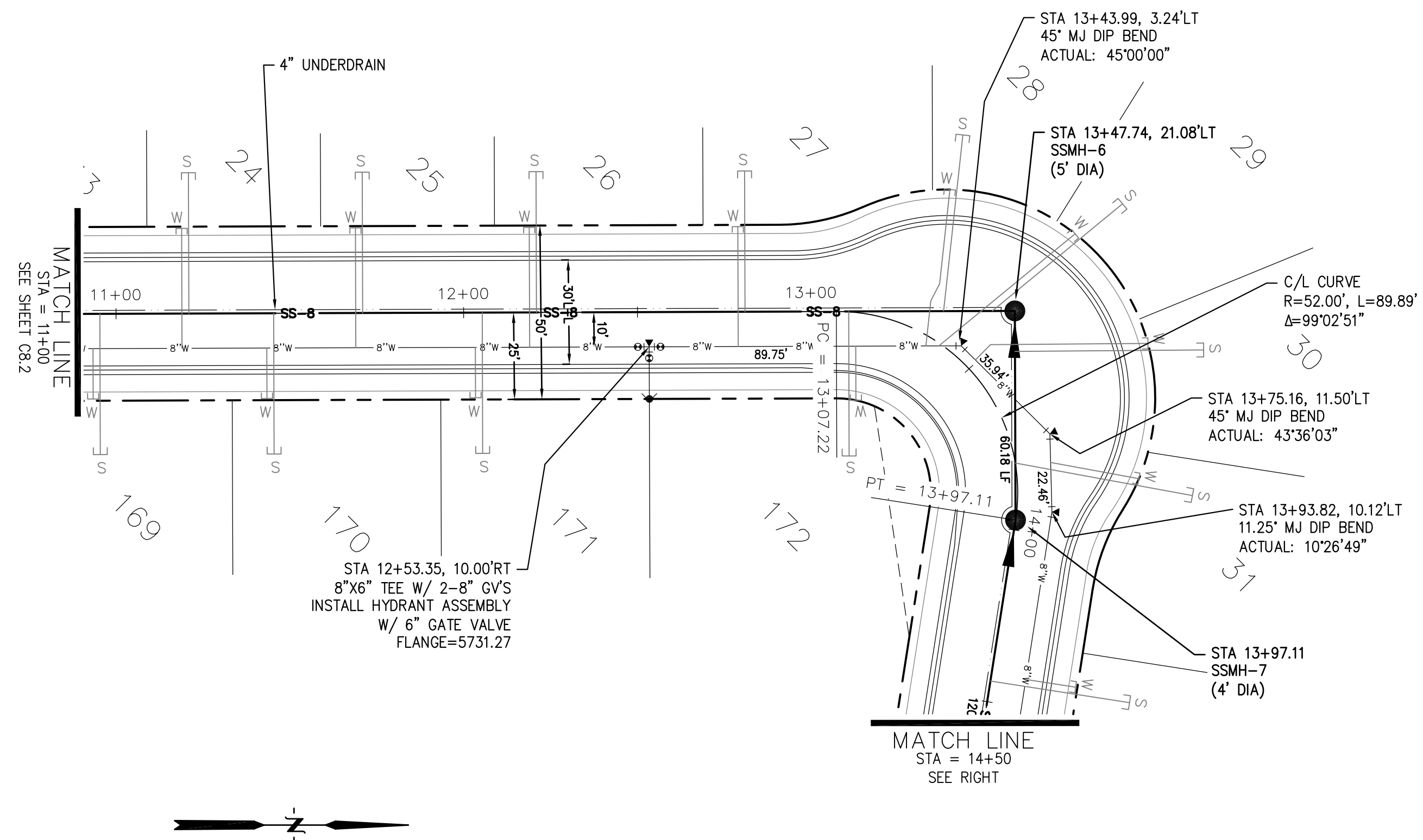
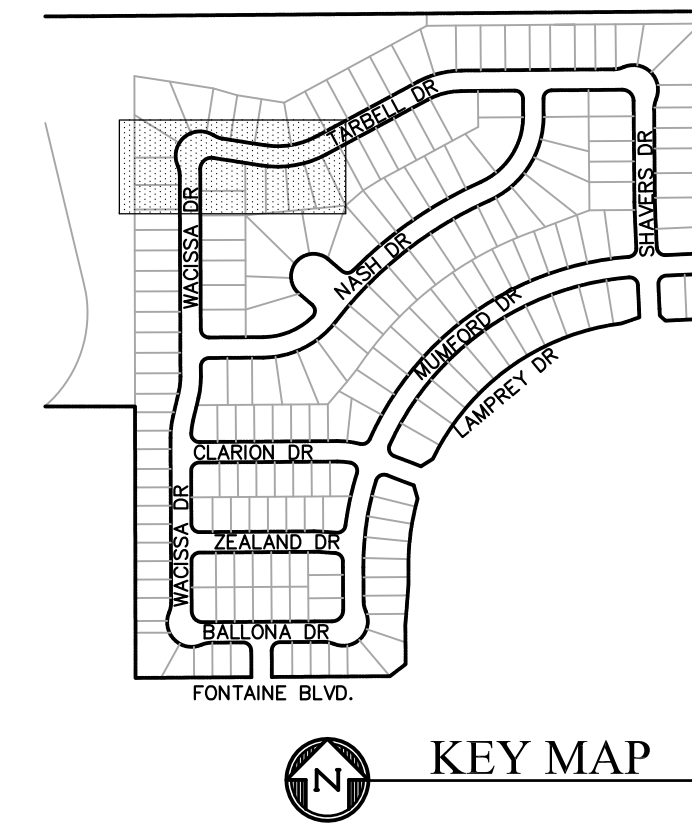
PROJECT NO.: 100.044
SHEET NUMBER: C8.2
TOTAL SHEETS: 19

**WATER / SANITARY SEWER
 WACISSA DRIVE
 STATION 5+50 TO 11+00**

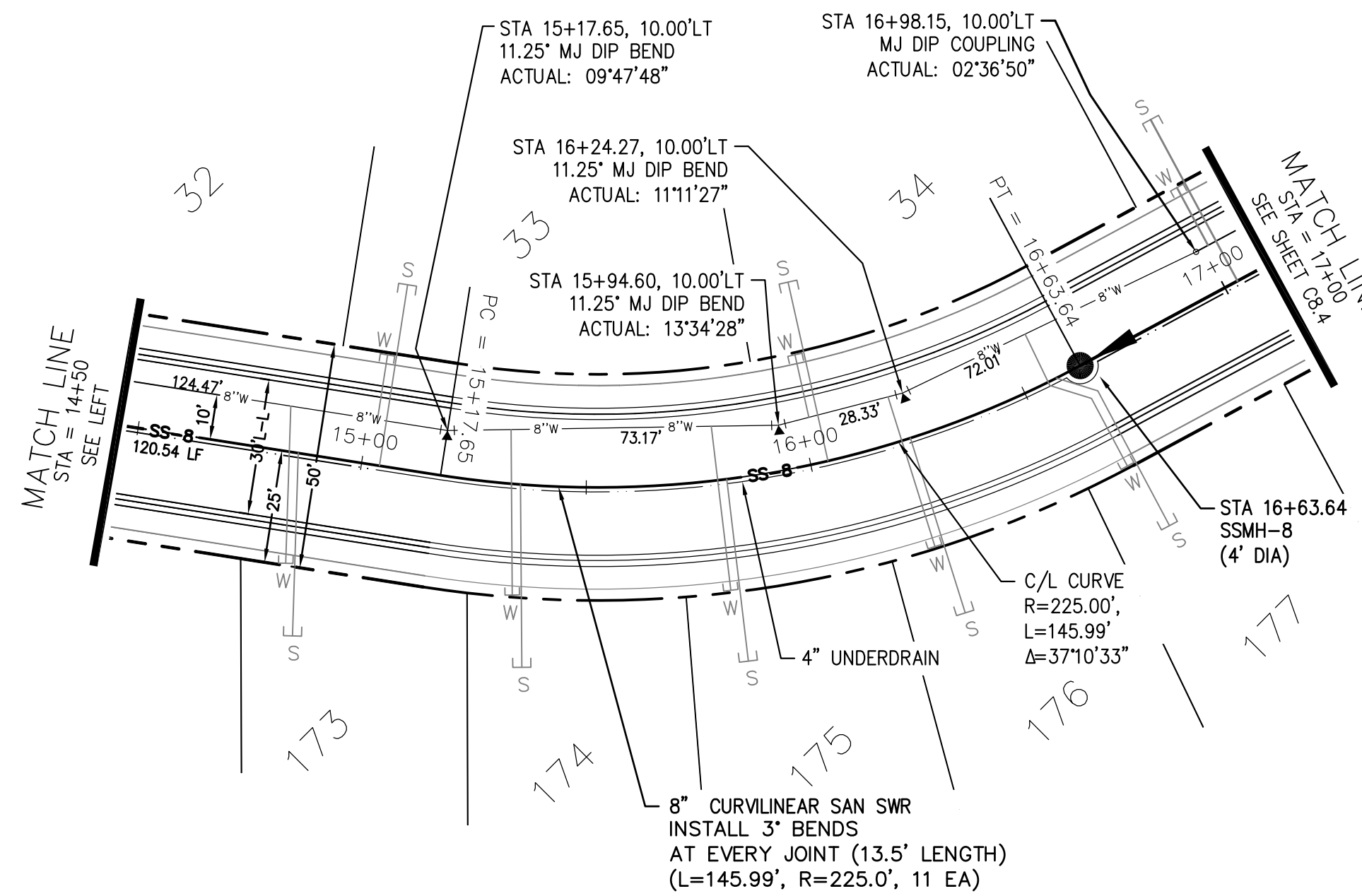


NOTES

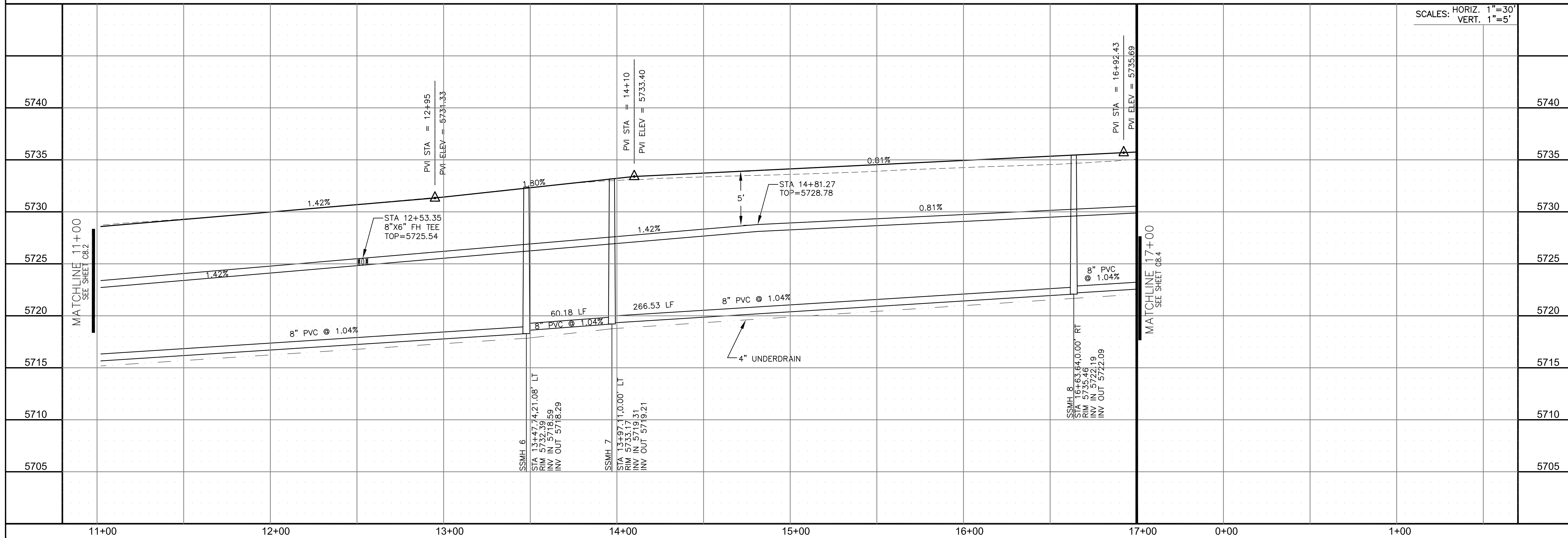
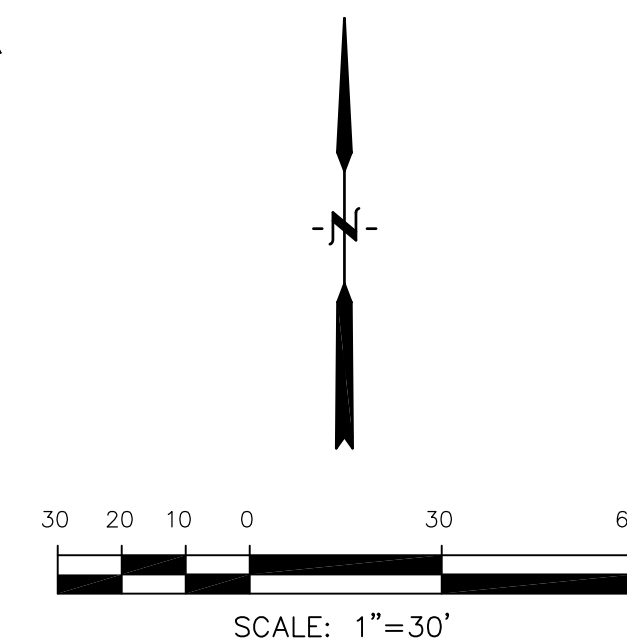
1. STATIONING IS AT ROADWAY CENTERLINE.
2. WATERMAIN ELEVATIONS ARE TO TOP UNLESS NOTED OTHERWISE.
3. ALL 8" & 12" WATERMAIN IS PVC, C900.
4. ALL WATERMAIN FITTINGS ARE MJ DIP.
5. ALL WATERMAIN BENDS & TEES REQUIRE CTRB'S



WACISSA DR & TARBELL DR



TARBELL DR



CORE ENGINEERING GROUP
 15004 1ST AVENUE S.
 BLDG 790 S701100
 COLORADO SPRINGS, COLORADO 80903
 CONTACT: RICHARD L. SCHINDLER, P.E.
 EMAIL: Rich@cegi.com

DATE: _____
 NO. _____
 DESCRIPTION: _____

PREPARED FOR:
LORSON RANCH EAST
 FILING NO. 2
 212 N. WAHSATCH AVE., SUITE 301
 COLORADO SPRINGS, COLORADO 80903
 FONTAINE BLVD. - LAMPREY DR
 COLORADO SPRINGS, COLORADO
 CONTACT: JEFF MARK

DRAWN: RLS
 DESIGNED: RLS
 CHECKED: RLS

WATERMAIN / SANITARY SEWER
WACISSA DRIVE & TARBELL DR
STATION 11+00 TO 17+00



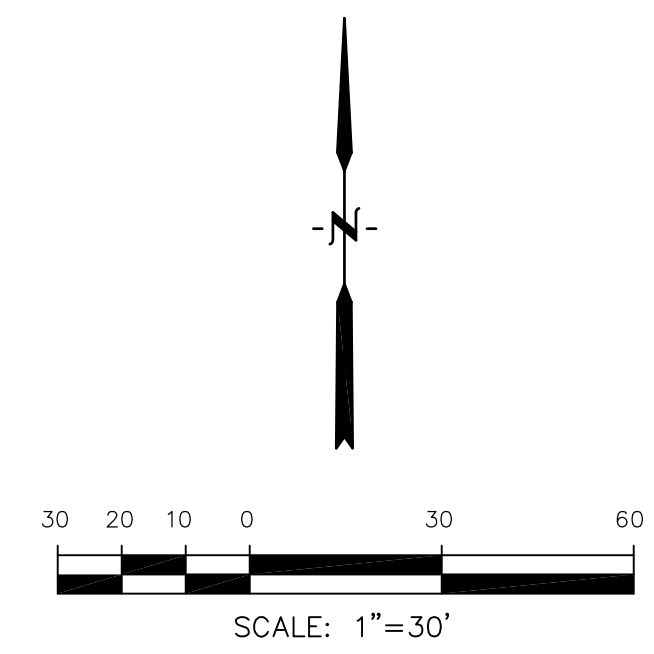
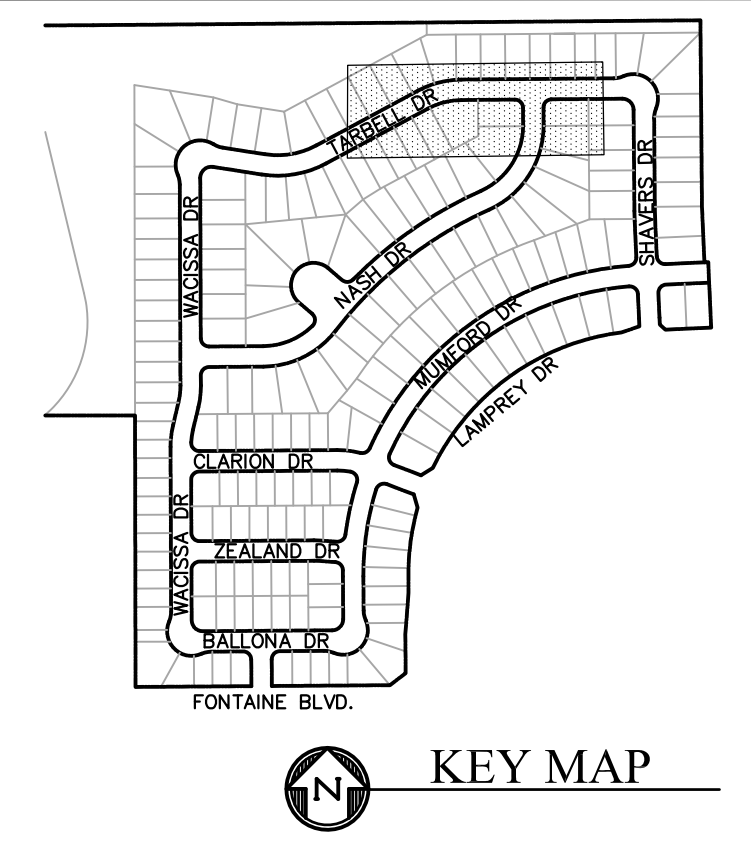
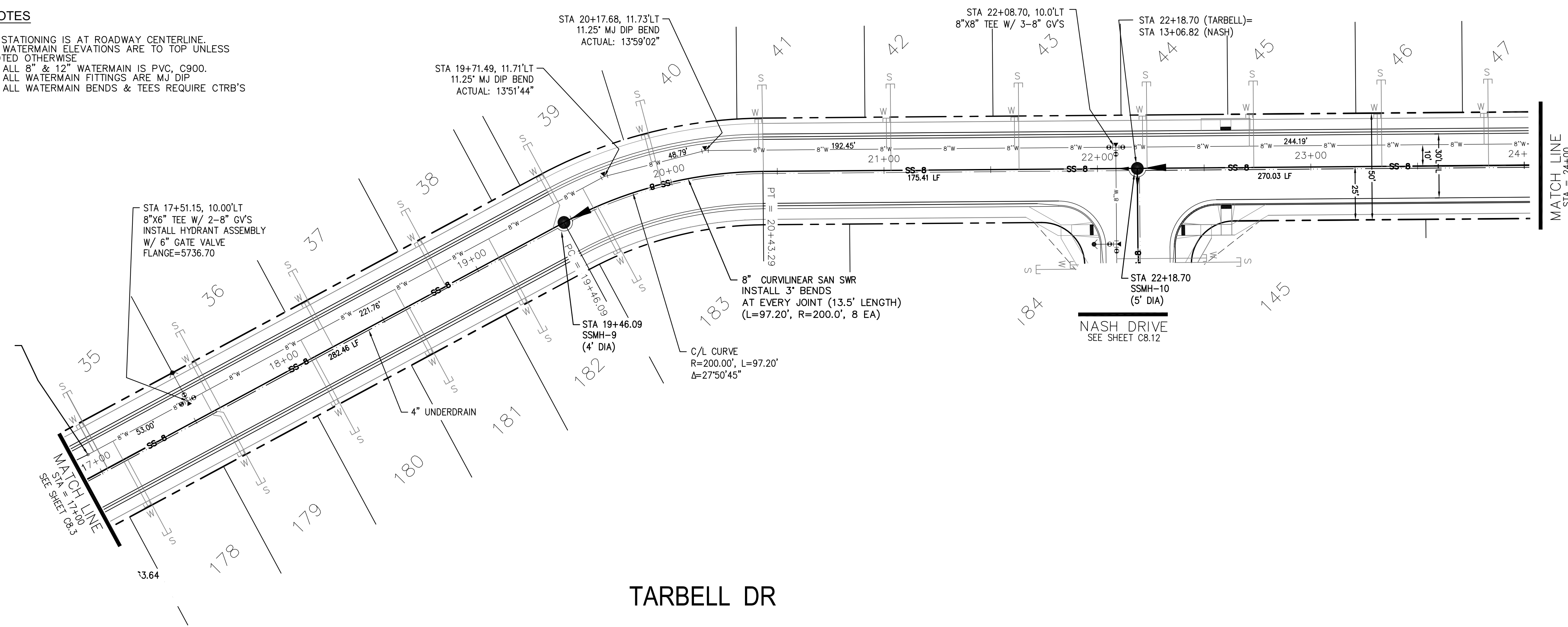
DATE:
 OCTOBER 2, 2018

PROJECT NO.
 100.044

SHEET NUMBER
 C8.3

TOTAL SHEETS: 19

- NOTES**
1. STATIONING IS AT ROADWAY CENTERLINE.
 2. WATERMAIN ELEVATIONS ARE TO TOP UNLESS NOTED OTHERWISE.
 3. ALL 8" & 12" WATERMAIN IS PVC, C900.
 4. ALL WATERMAIN FITTINGS ARE MJ DIP.
 5. ALL WATERMAIN BENDS & TEES REQUIRE CTRB'S



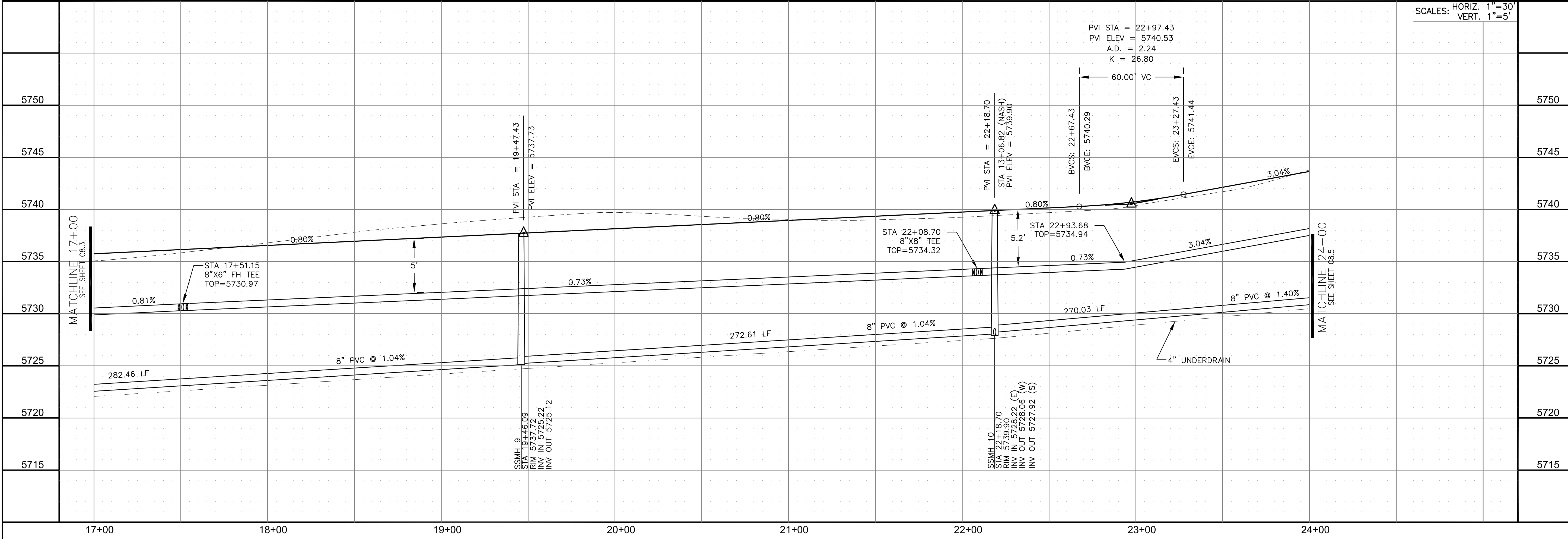
CORE ENGINEERING GROUP
 15004 1ST AVENUE S.
 BURNING WOODS, CO 80906
 PHONE: 719.570.1100
 CONTACT: RICHARD L. SCHINDLER, P.E.
 EMAIL: Rich@cegi.com

DATE: _____
 DESCRIPTION: _____
 NO. _____

PREPARED FOR:
LORSON, LLC
 212 N. WAHSATCH AVE, SUITE 301
 COLORADO SPRINGS, COLORADO 80903
 (719) 635-3200
 CONTACT: JEFF MARK

DRAWN: RLS
 DESIGNED: RLS
 CHECKED: RLS

TARBELL DR



SCALES: HORIZ. 1"=30'
 VERT. 1"=5'

WATERMAIN / SANITARY SEWER
TARBELL DR
STATION 17+00 TO 24+00

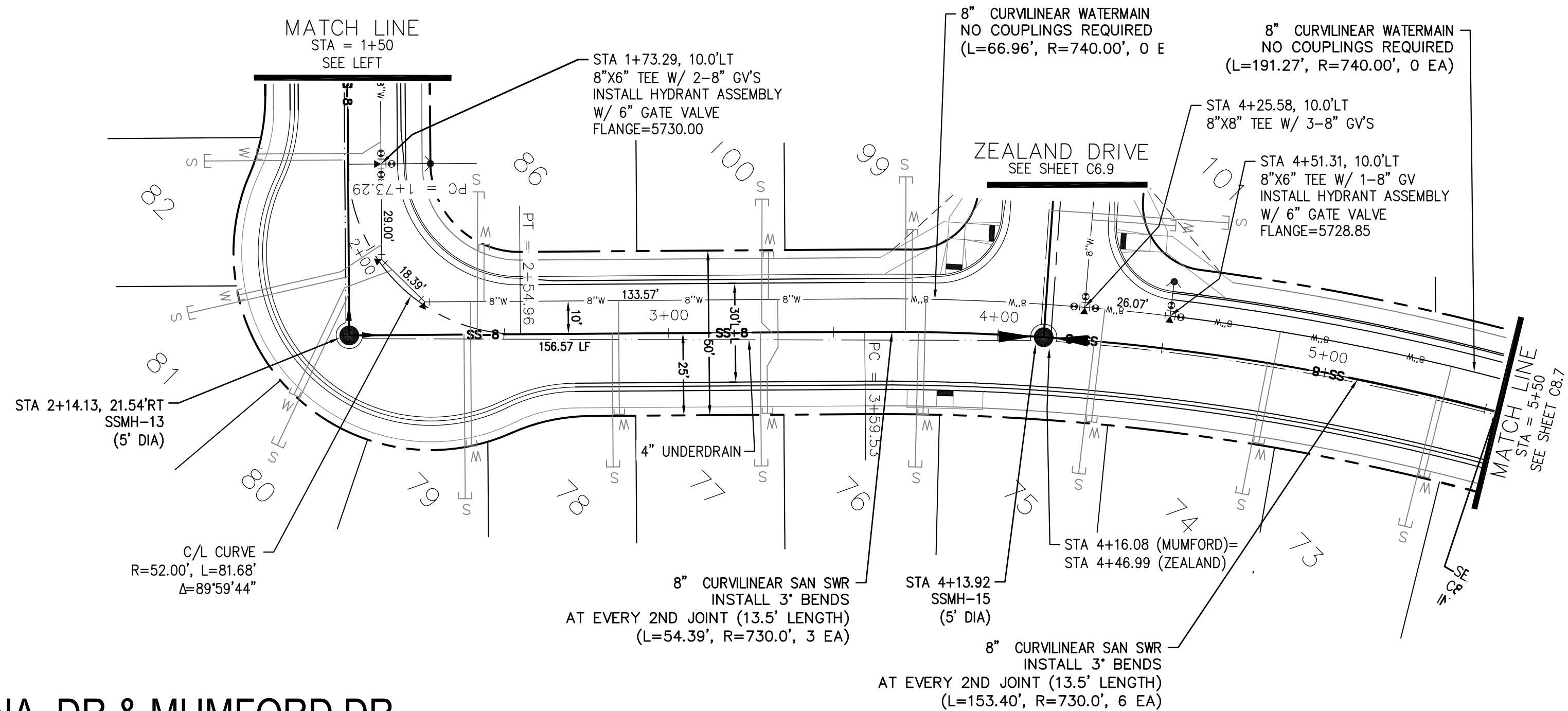
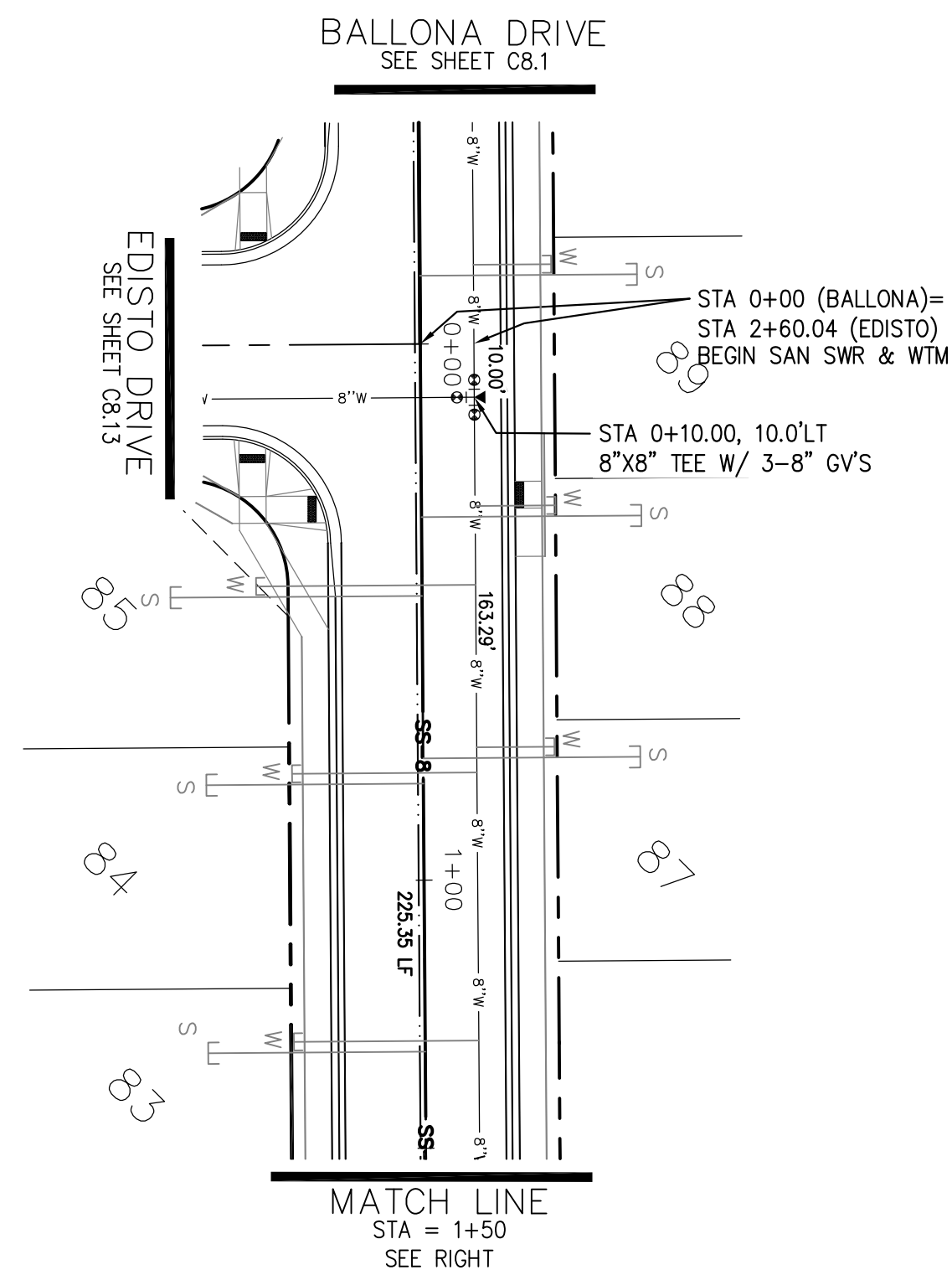


DATE:
 OCTOBER 2, 2018

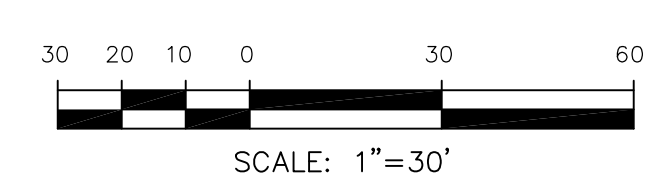
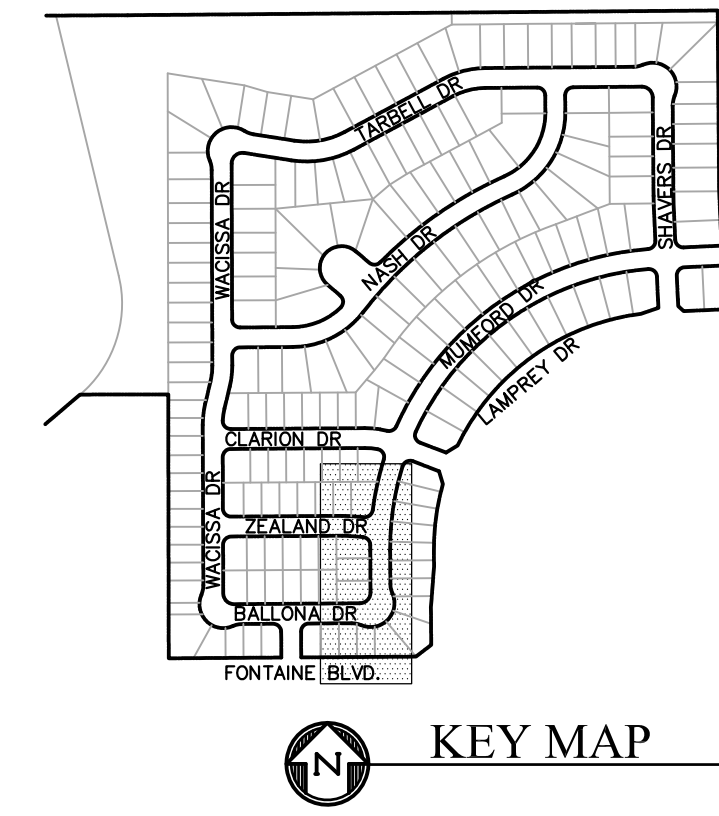
PROJECT NO.
 100.044

SHEET NUMBER
 C8.4

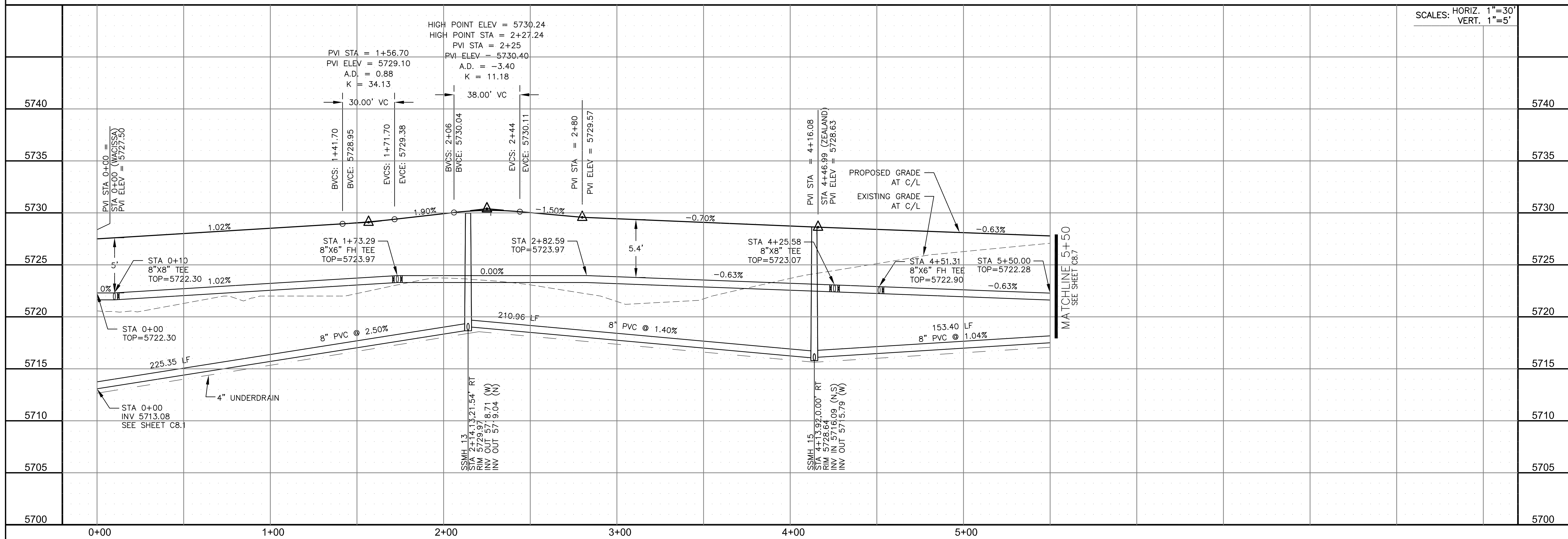
TOTAL SHEETS: 19



- NOTES**
1. STATIONING IS AT ROADWAY CENTERLINE.
 2. WATERMAIN ELEVATIONS ARE TO TOP UNLESS NOTED OTHERWISE.
 3. ALL 8" & 12" WATERMAIN IS PVC, C900.
 4. ALL WATERMAIN FITTINGS ARE MJ DIP
 5. ALL WATERMAIN BENDS & TEES REQUIRE CTRB'S



BALLONA DR & MUMFORD DR



CORE ENGINEERING GROUP
 15004 1ST AVENUE S.
 BIRCH CREEK, CO 80150
 PHONE: 303.779.5700
 CONTACT: RICHARD L. SCHINDLER, P.E.
 EMAIL: Rich@cegi.com

PROJECT: LORSON RANCH EAST FILING NO. 2
 212 N. WAHSATCH AVE., SUITE 301
 COLORADO SPRINGS, COLORADO 80903
 (719) 635-3200
 CONTACT: JEFF MARK

PREPARED FOR: LORSON, LLC
 212 N. WAHSATCH AVE., SUITE 301
 COLORADO SPRINGS, COLORADO 80903
 (719) 635-3200
 CONTACT: JEFF MARK

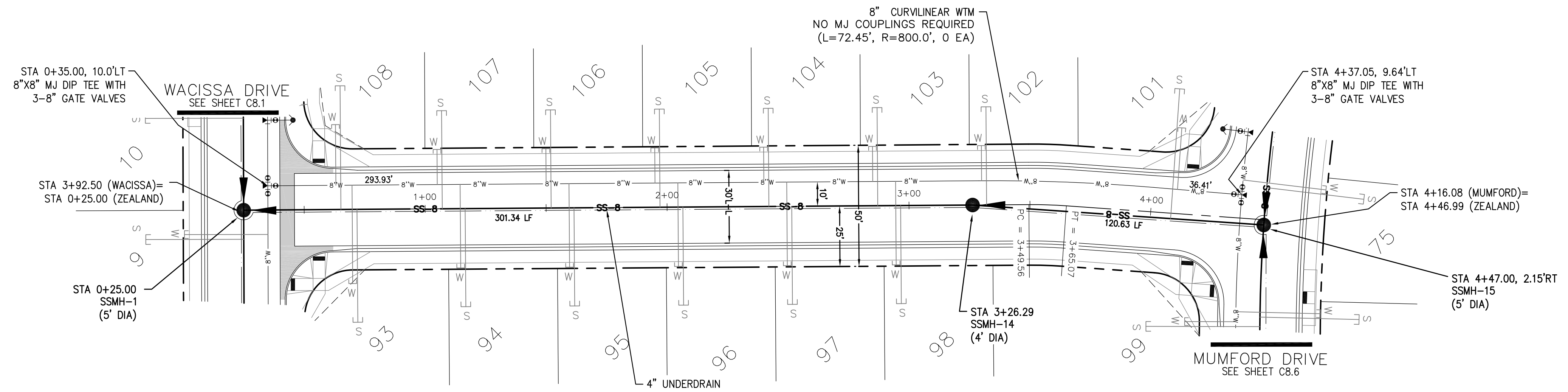
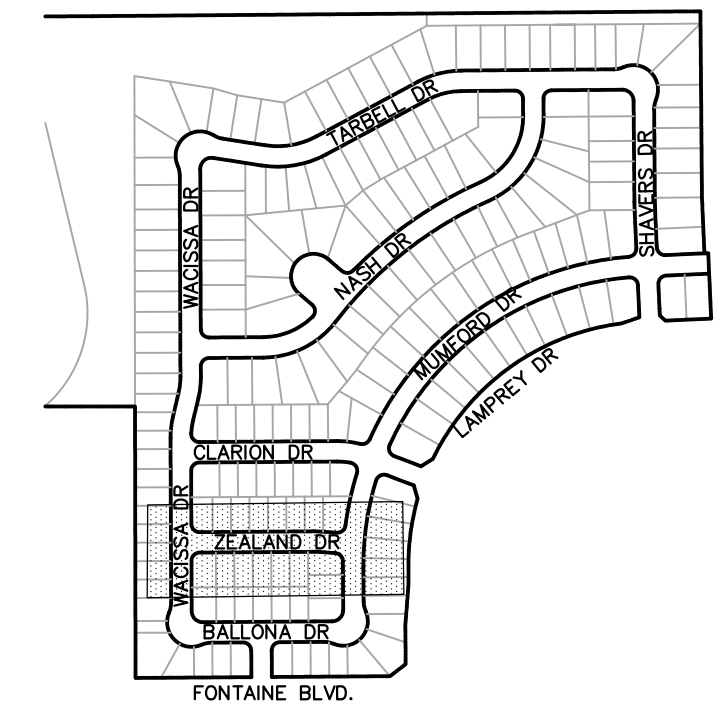
WATERMAIN / SANITARY SEWER
BALLONA DRIVE & MUMFORD DRIVE
STA 0+00 TO 5+50

DATE: OCTOBER 2, 2018

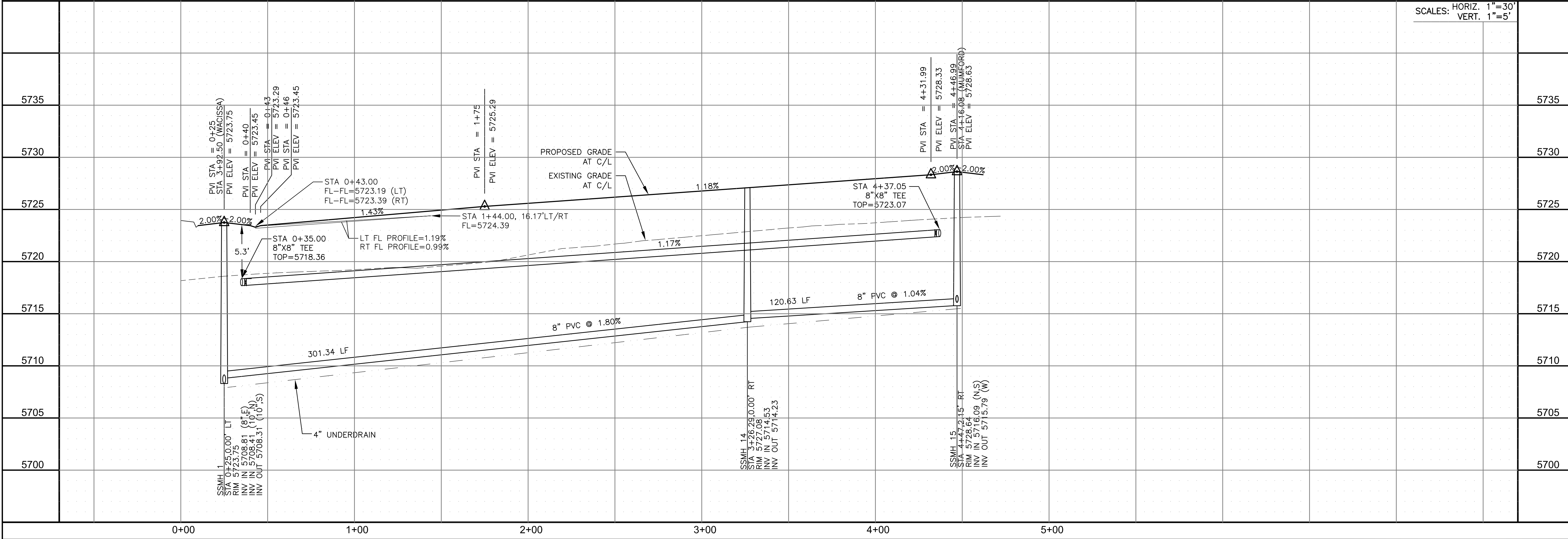
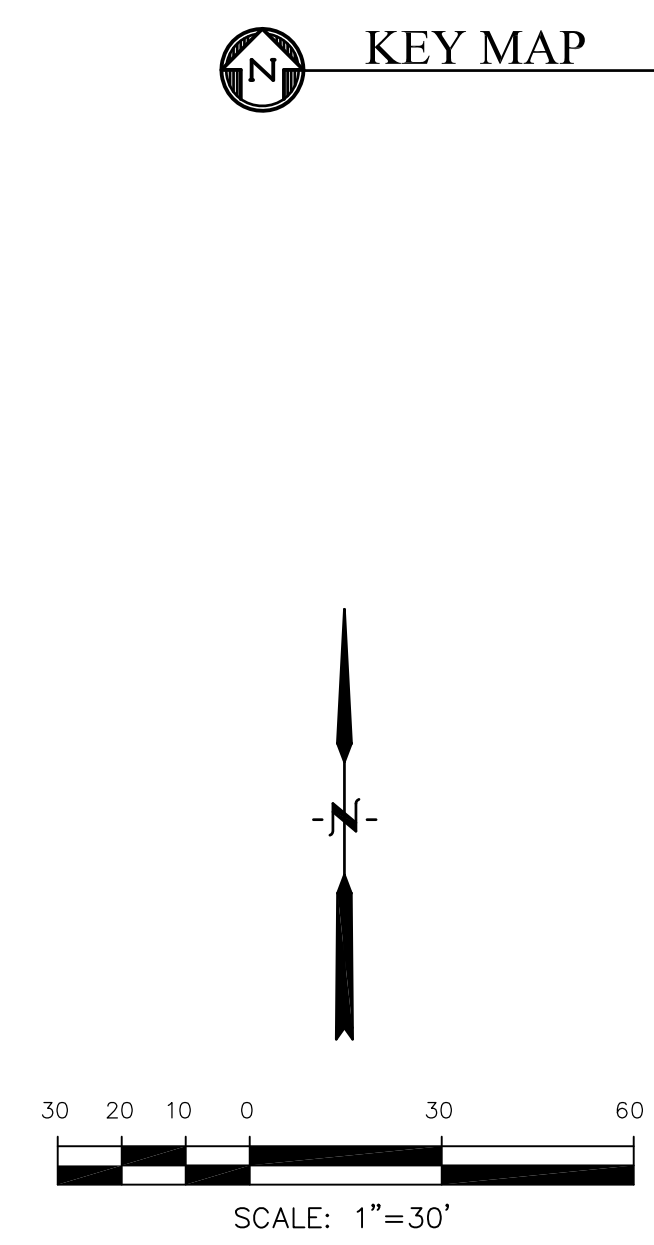
PROJECT NO.: 100.044
SHEET NUMBER: C8.6
TOTAL SHEETS: 19

NOTES

1. STATIONING IS AT ROADWAY CENTERLINE.
2. WATERMAIN ELEVATIONS ARE TO TOP UNLESS NOTED OTHERWISE.
3. ALL 8" & 12" WATERMAIN IS PVC, C900.
4. ALL WATERMAIN FITTINGS ARE MJ DIP.
5. ALL WATERMAIN BENDS & TEES REQUIRE CTRB'S



ZEALAND DR



SCALES: HORIZ. 1"=30'
VERT. 1"=5'

CORE ENGINEERING GROUP
15004 1ST AVENUE S.
DENVER, CO 80202
PHONE: 303.750.1100
CONTACT: RICHARD L. SCHINDLER, P.E.
EMAIL: Rich@ceg1.com

DATE: _____
DESCRIPTION: _____
NO. _____

PROJECT: **LORSON RANCH EAST FILING NO. 2**
PREPARED FOR: **LORSON, LLC**
212 N. WAHSATCH AVE., SUITE 301
COLORADO SPRINGS, COLORADO 80903
FONTAINE BLVD. - LAMPREY DR
COLORADO SPRINGS, COLORADO
CONTACT: JEFF MARK

DRAWN: RLS
DESIGNED: RLS
CHECKED: RLS

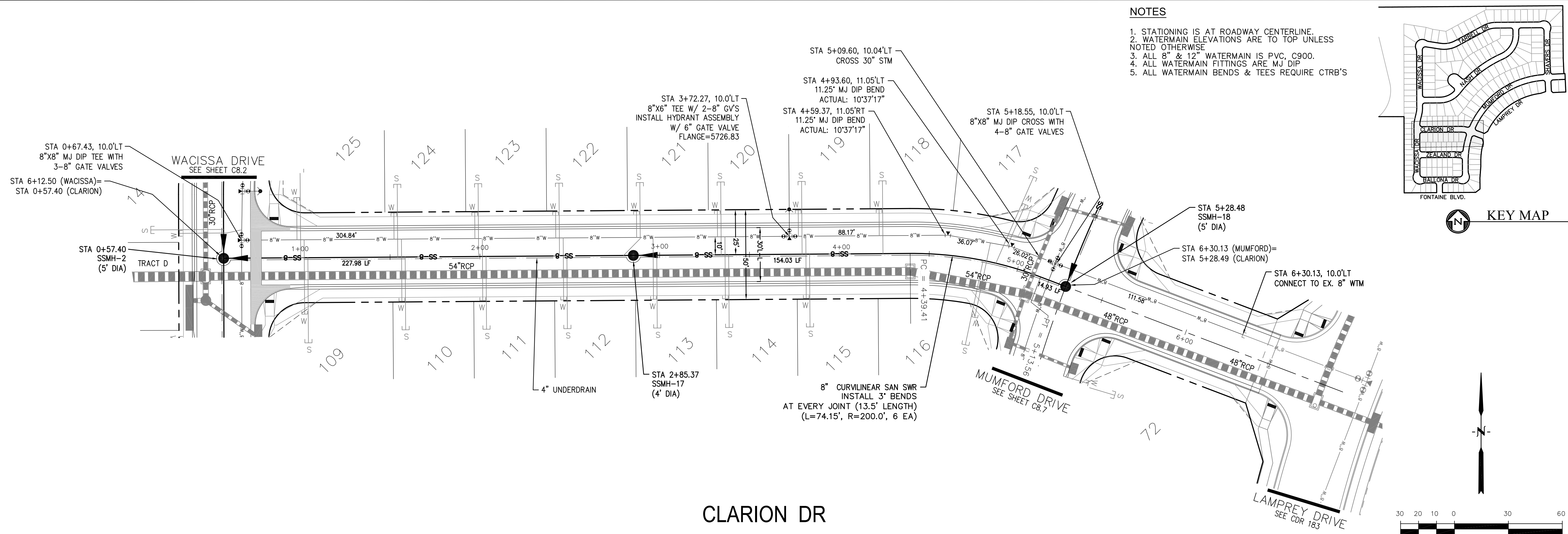
WATERMAIN / SANITARY SEWER
ZEALAND DR
STATION 0+00 TO 4+47



DATE: **OCTOBER 2, 2018**

PROJECT NO. **100.044**

SHEET NUMBER **C8.9**
TOTAL SHEETS: 19

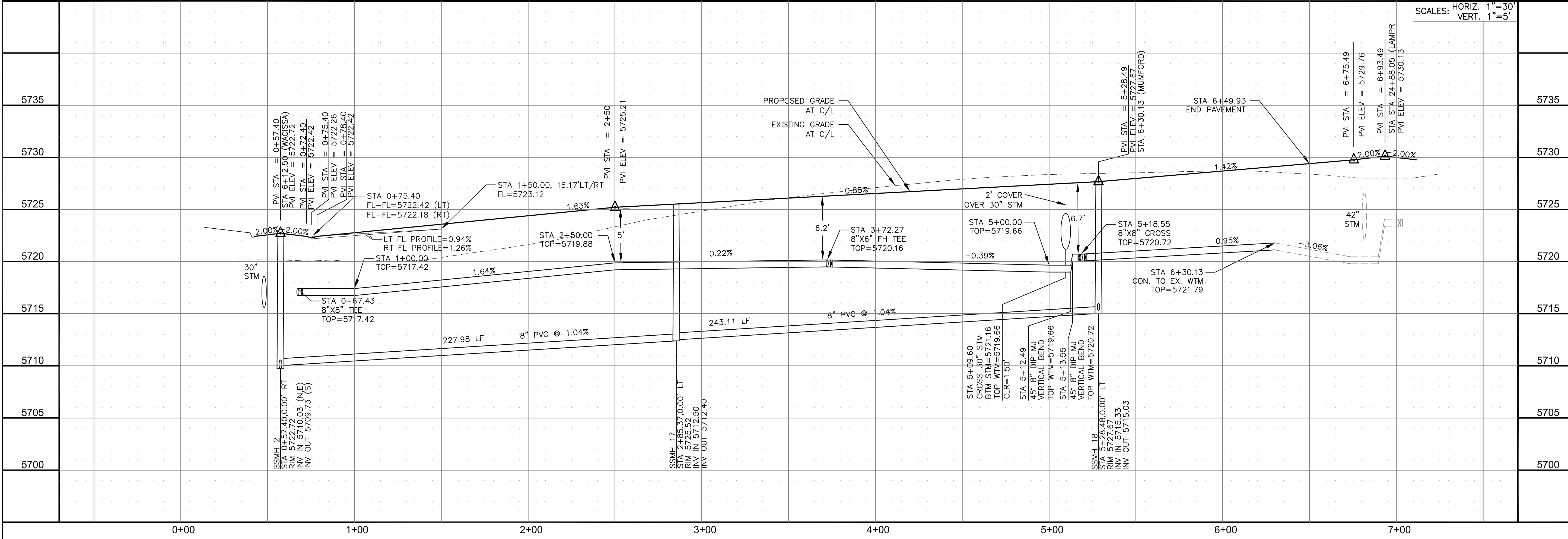


CORE ENGINEERING GROUP
 15004 1ST AVENUE S.
 BURNING WOODS, CO 80906
 PHONE: 719.576.1100
 CONTACT: RICHARD L. SCHINDLER, P.E.
 EMAIL: Rich@cegi.com

PROJECT: LORSON RANCH EAST FILING NO. 2
 FONTAINE BLVD. - LAMPREY DR
 COLORADO SPRINGS, COLORADO

PREPARED FOR: LORSON, LLC
 212 N. WAHSATCH AVE, SUITE 301
 COLORADO SPRINGS, COLORADO 80903
 (719) 635-3200
 CONTACT: JEFF MARK

DRAWN: RLS
DESIGNED: RLS
CHECKED: RLS



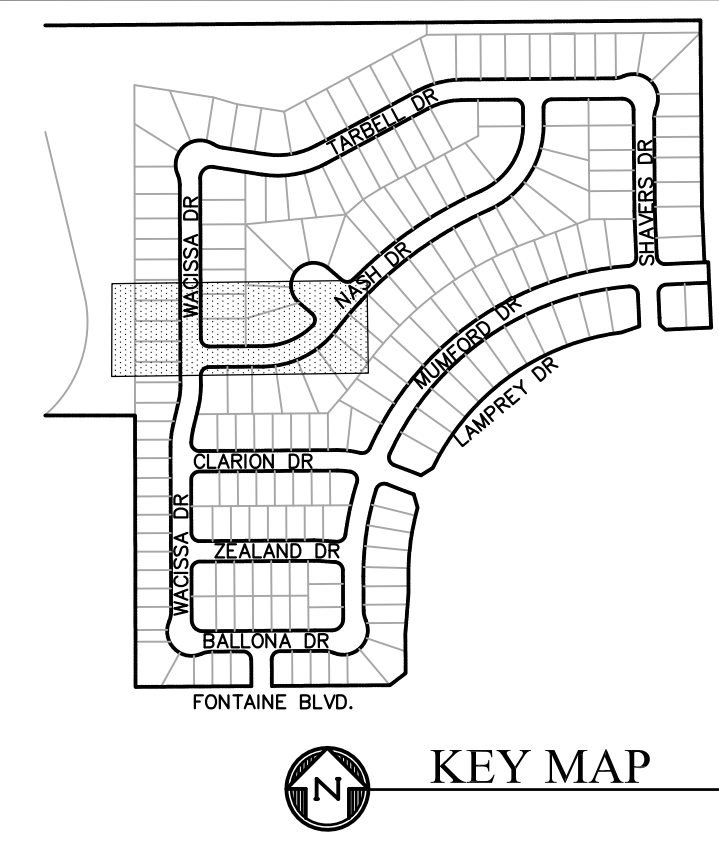
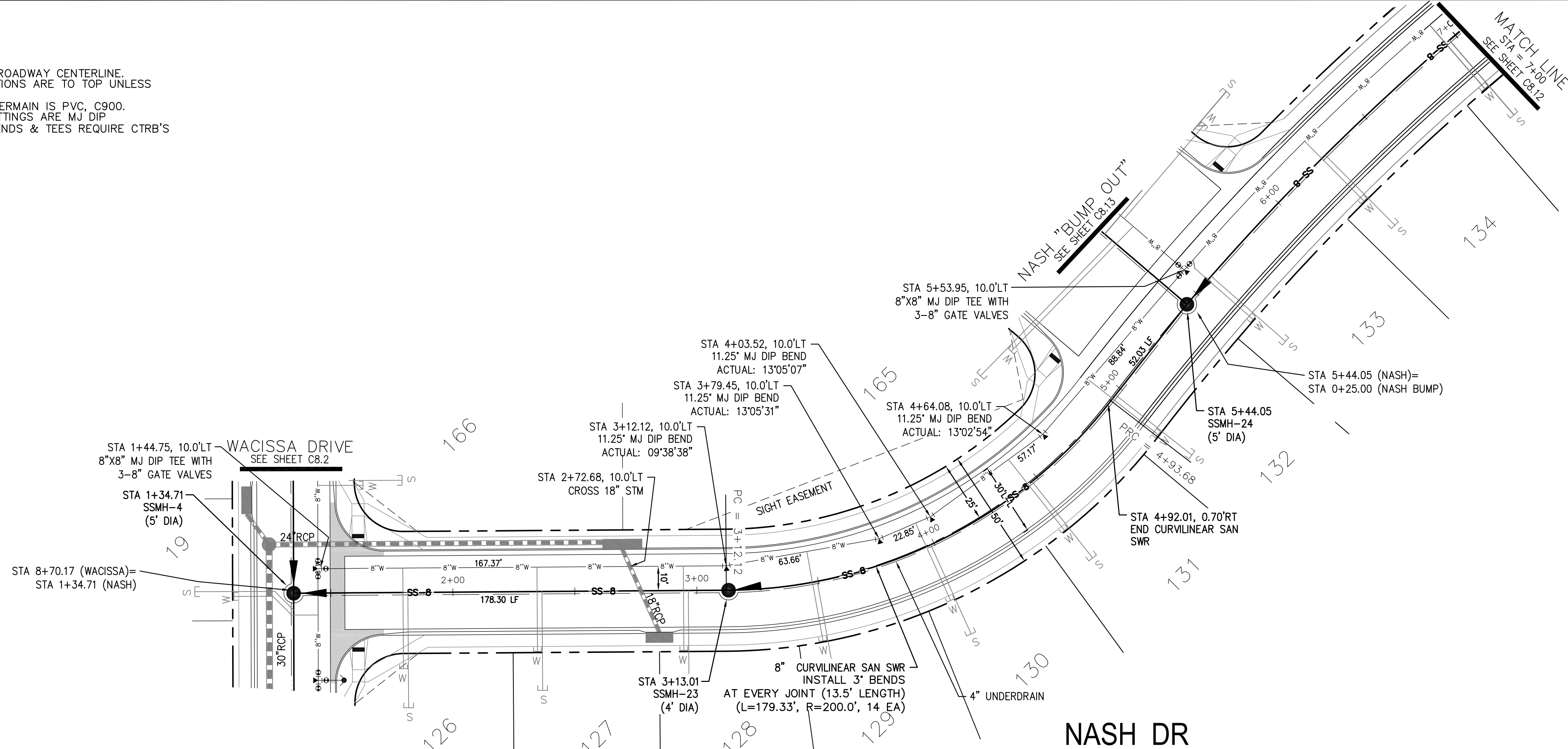
WATERMAIN / SANITARY SEWER
CLARION DR
STATION 0+00 TO 6+49

DATE: OCTOBER 2, 2018

PROJECT NO.: 100.044
SHEET NUMBER: C8.10
TOTAL SHEETS: 19

NOTES

1. STATIONING IS AT ROADWAY CENTERLINE.
2. WATERMAIN ELEVATIONS ARE TO TOP UNLESS NOTED OTHERWISE.
3. ALL 8" & 12" WATERMAIN IS PVC, C900.
4. ALL WATERMAIN FITTINGS ARE MJ DIP.
5. ALL WATERMAIN BENDS & TEES REQUIRE CTRB'S



CORE ENGINEERING GROUP
 15004 1ST AVENUE S.
 BIRCH CREEK, CO 80150
 PHONE: 719.570.1100
 CONTACT: RICHARD L. SCHINDLER, P.E.
 EMAIL: Rich@cegi.com

DATE: _____
 DESCRIPTION: _____
 NO.: _____

PREPARED FOR:
LORSON RANCH EAST
 FILING NO. 2
 212 N. WAHSATCH AVE., SUITE 301
 COLORADO SPRINGS, COLORADO 80903
 FONTAINE BLVD. - LAMPREY DR
 COLORADO SPRINGS, COLORADO
 CONTACT: JEFF MARK

DRAWN: RLS
 DESIGNED: RLS
 CHECKED: RLS

WATERMAIN / SANITARY SEWER
NASH DR
STATION 1+00 TO 7+00

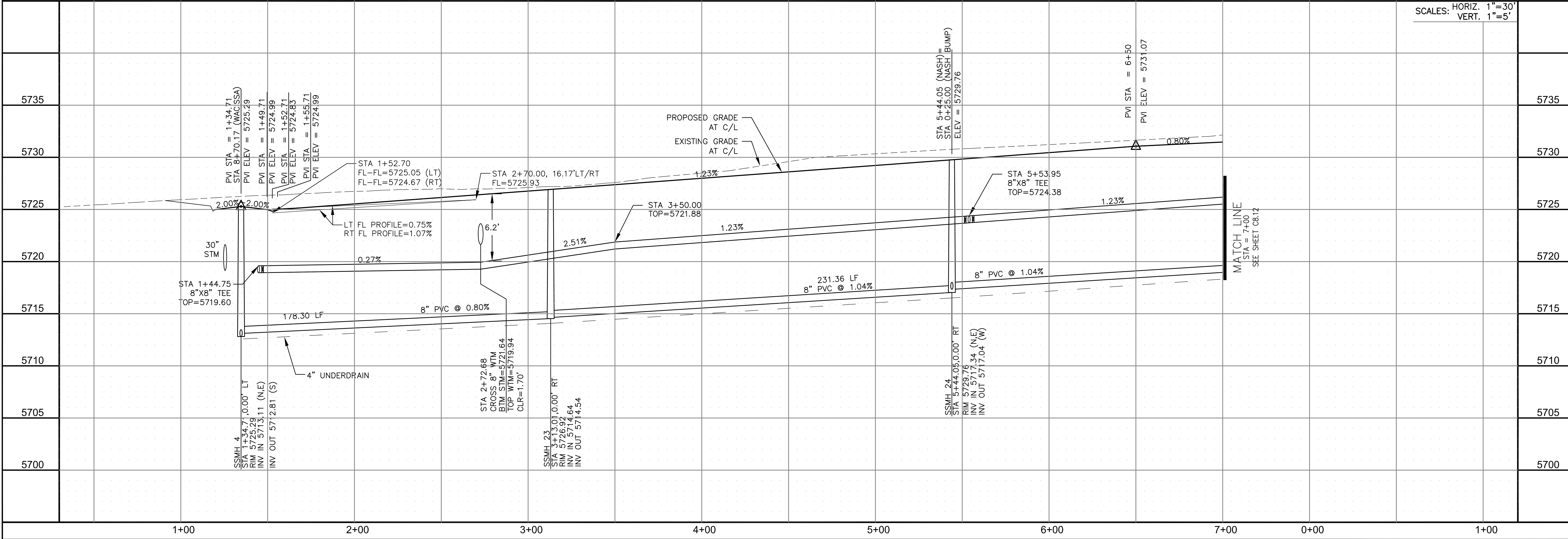


DATE:
 OCTOBER 2, 2018

PROJECT NO.
 100.044

SHEET NUMBER
 C8.11

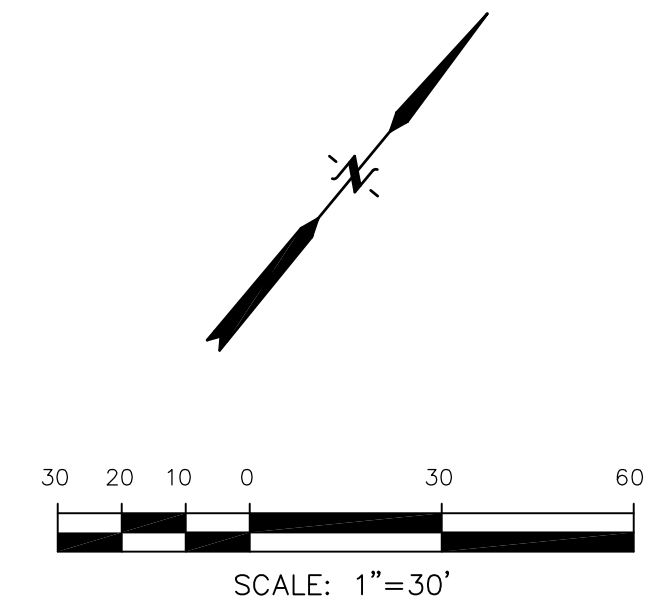
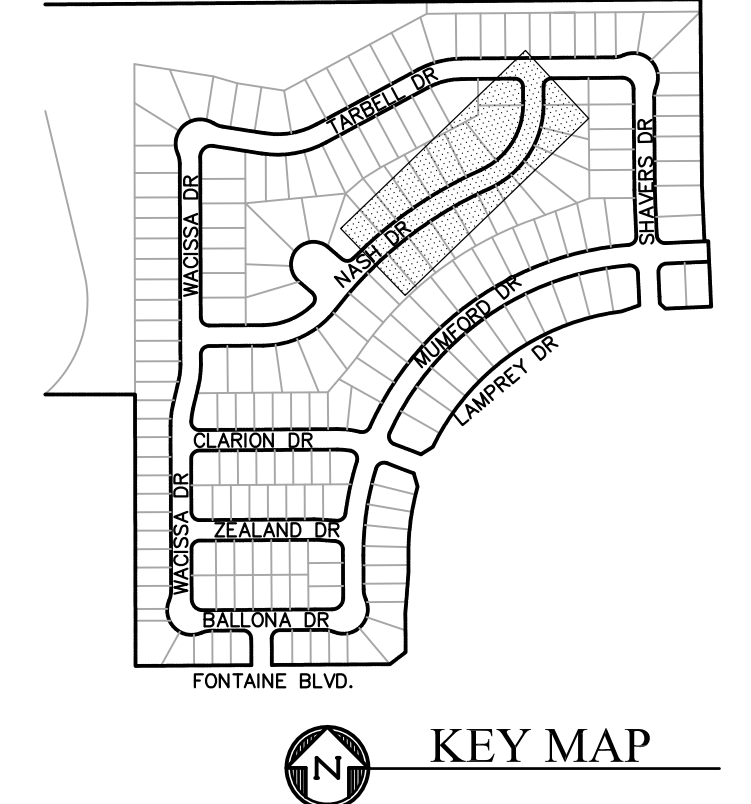
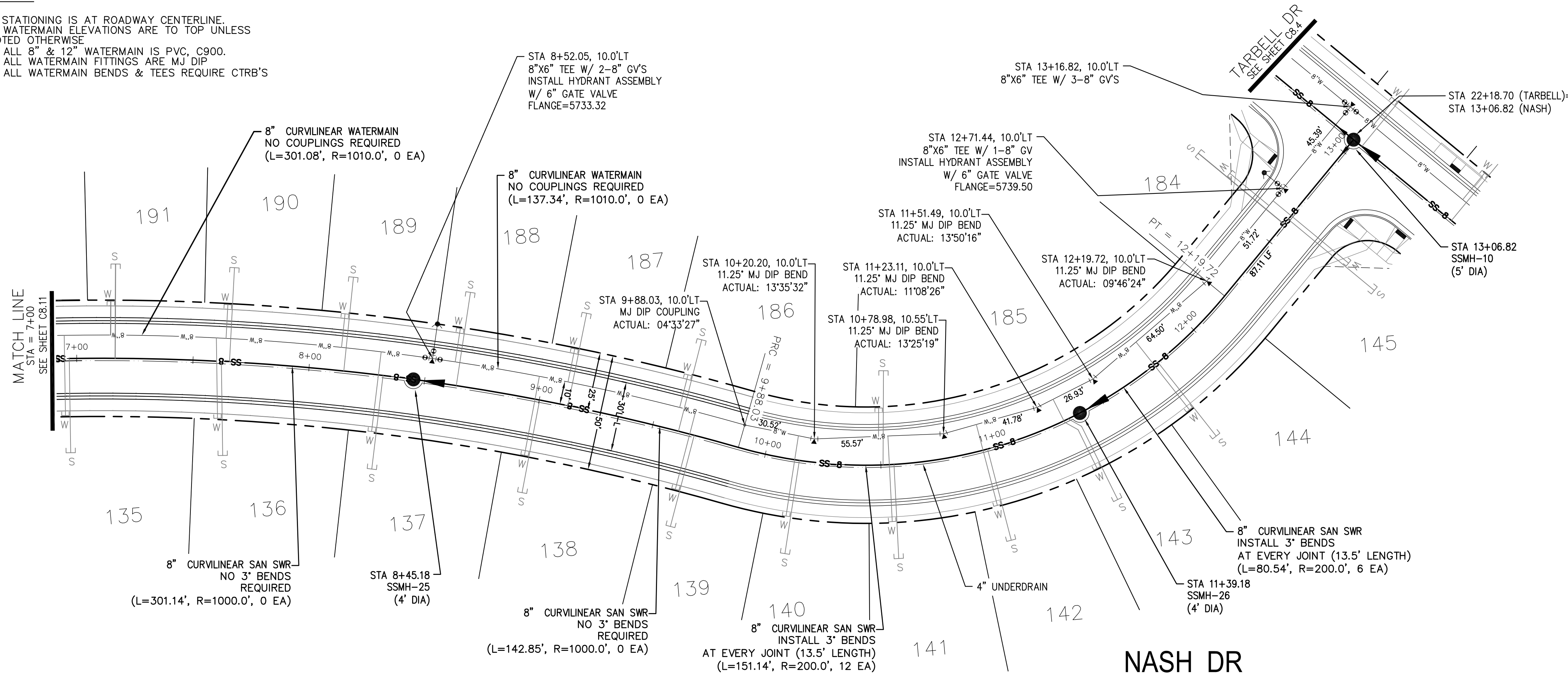
TOTAL SHEETS: 19



SCALES: HORIZ. 1"=30'
 VERT. 1"=5'

NOTES

1. STATIONING IS AT ROADWAY CENTERLINE.
2. WATERMAIN ELEVATIONS ARE TO TOP UNLESS NOTED OTHERWISE
3. ALL 8" & 12" WATERMAIN IS PVC, C900.
4. ALL WATERMAIN FITTINGS ARE MJ DIP
5. ALL WATERMAIN BENDS & TEES REQUIRE CTRB'S

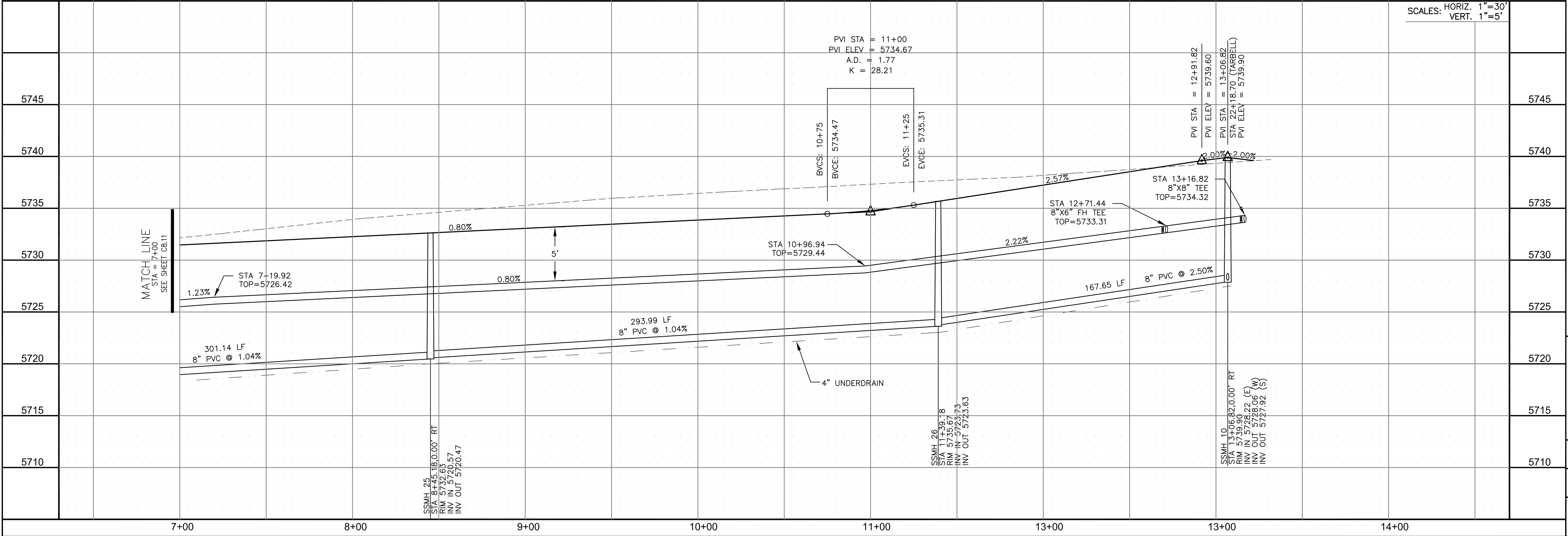


CORE ENGINEERING GROUP
 15004 1ST AVENUE S.
 BLDG 100, SUITE 5506
 PARKWAY BLVD, SUITE 301
 COLORADO SPRINGS, COLORADO 80903
 CONTACT: RICHARD L. SCHINDLER, P.E.
 EMAIL: Rich@cegi.com

DATE: _____
 DESCRIPTION: _____
 NO. _____

PROJECT: **LORSON RANCH EAST FILING NO. 2**
 PREPARED FOR: **LORSON, LLC**
 212 N. WAHSATCH AVE., SUITE 301
 COLORADO SPRINGS, COLORADO 80903
 FONTAINE BLVD. - LAMPREY DR
 COLORADO SPRINGS, COLORADO
 CONTACT: JEFF MARK

DRAWN: RLS
 DESIGNED: RLS
 CHECKED: RLS



WATERMAIN / SANITARY SEWER
NASH DR
STATION 7+00 TO 13+31

SCALE: HORIZ. 1"=30'
 VERT. 1"=5'

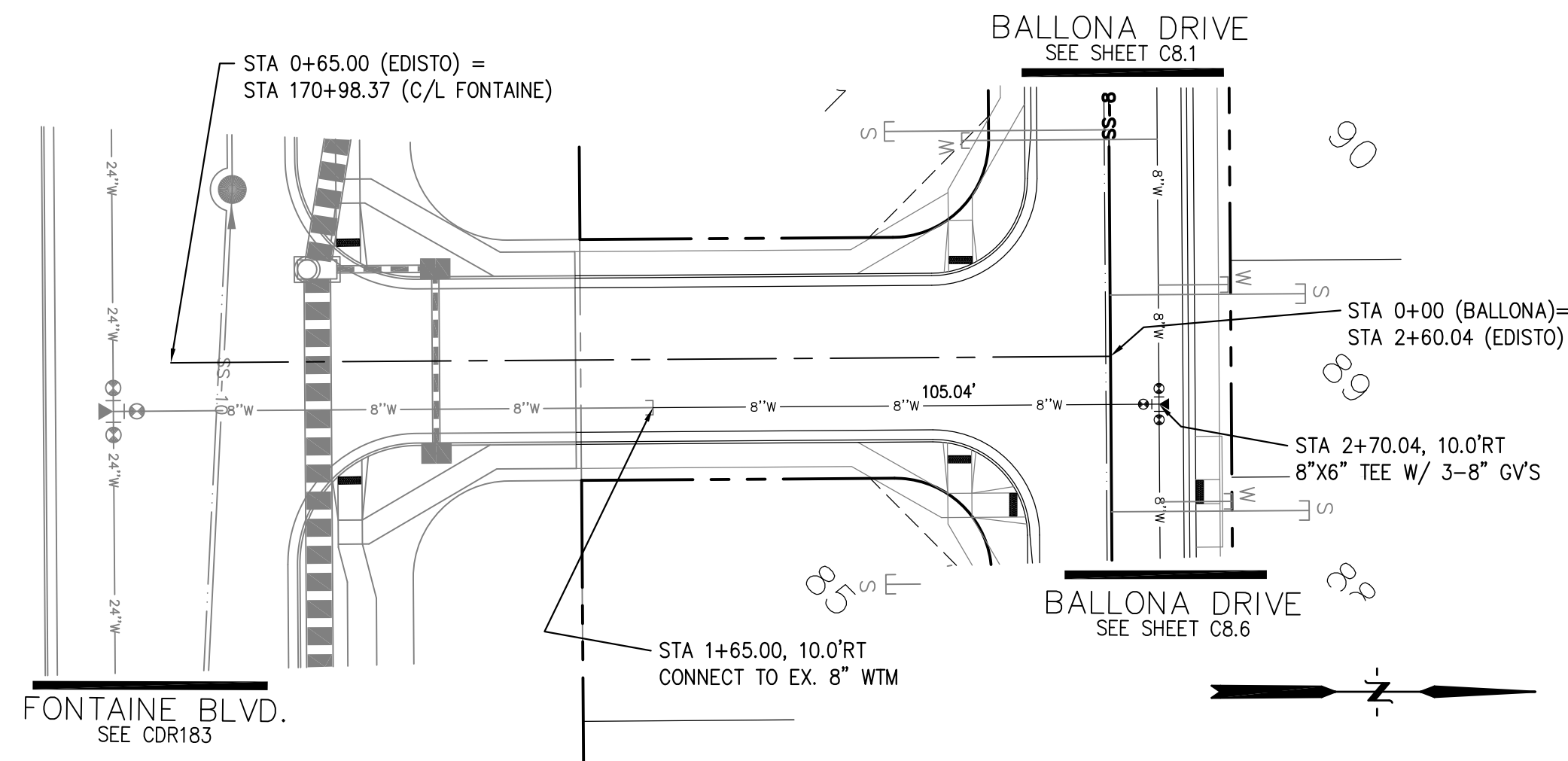
DATE: OCTOBER 2, 2018

PROJECT NO. 100.044
 SHEET NUMBER C8.12
 TOTAL SHEETS: 19

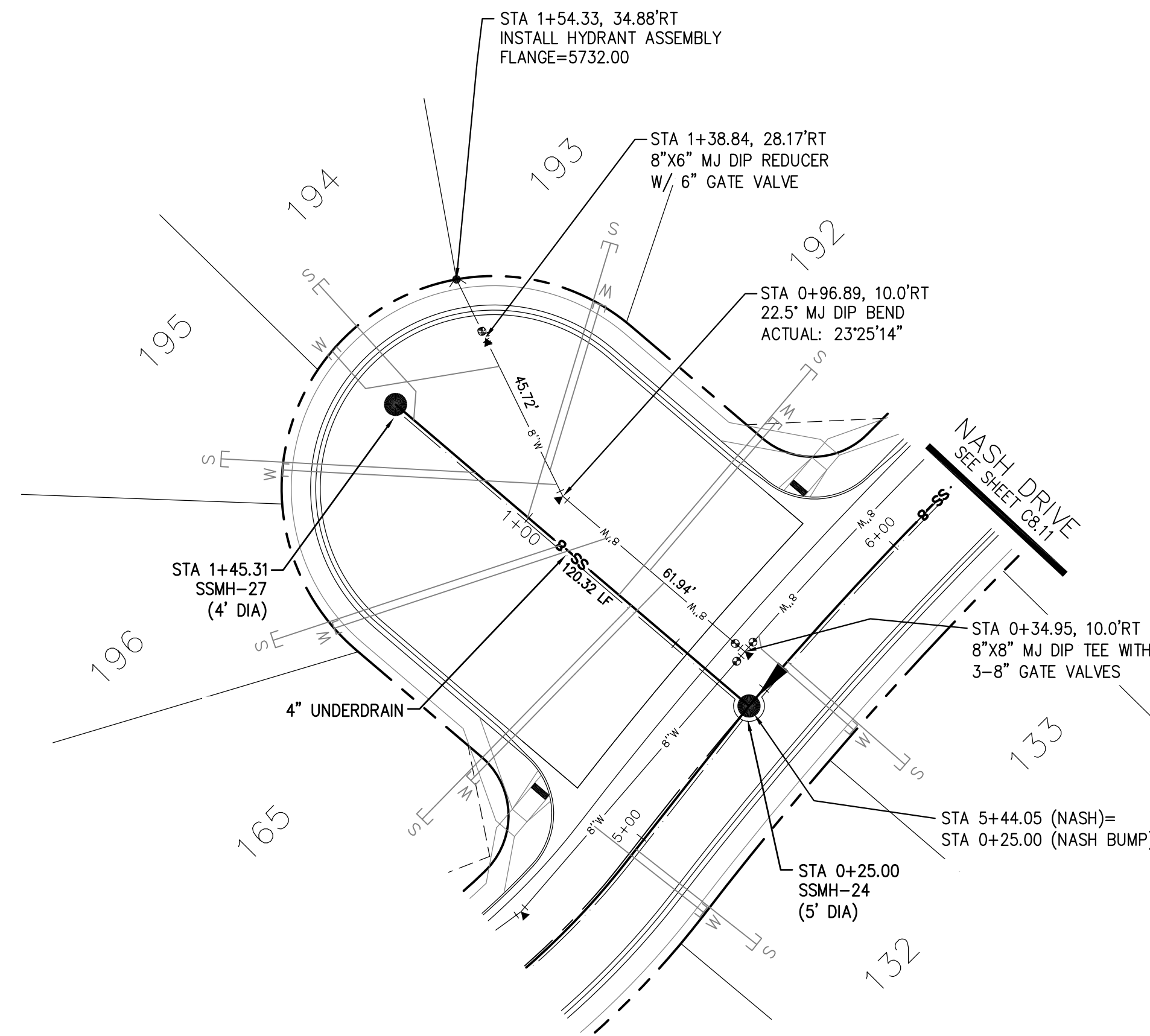


NOTES

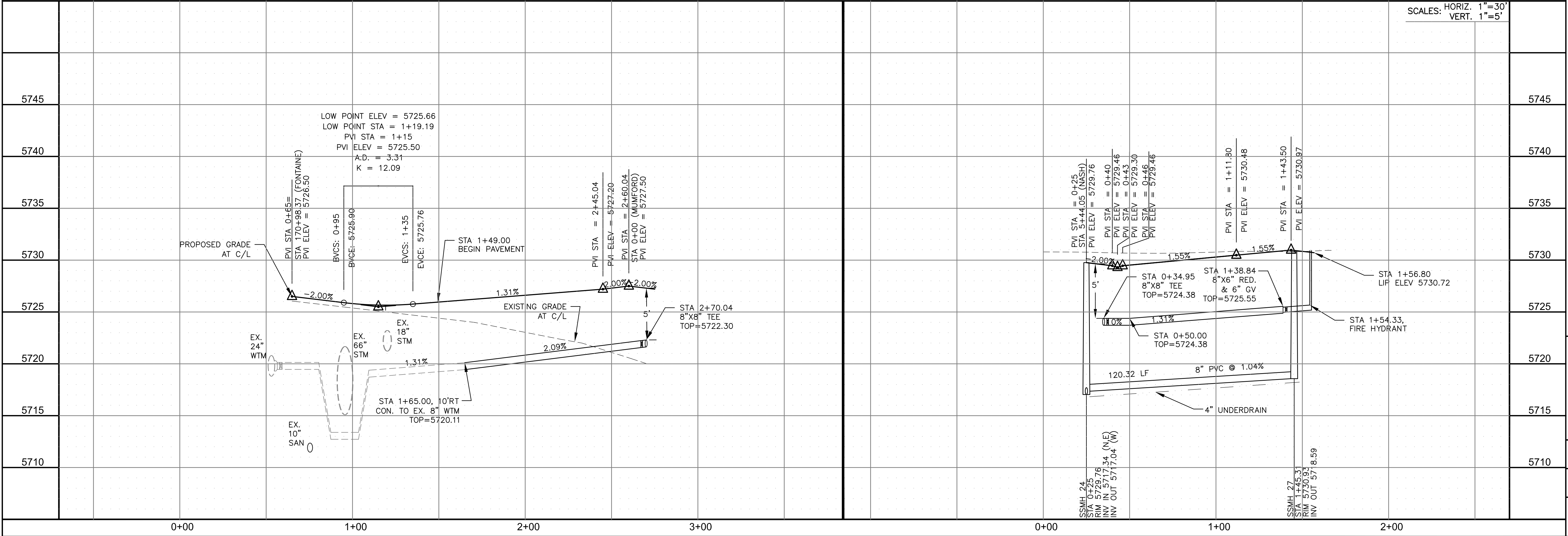
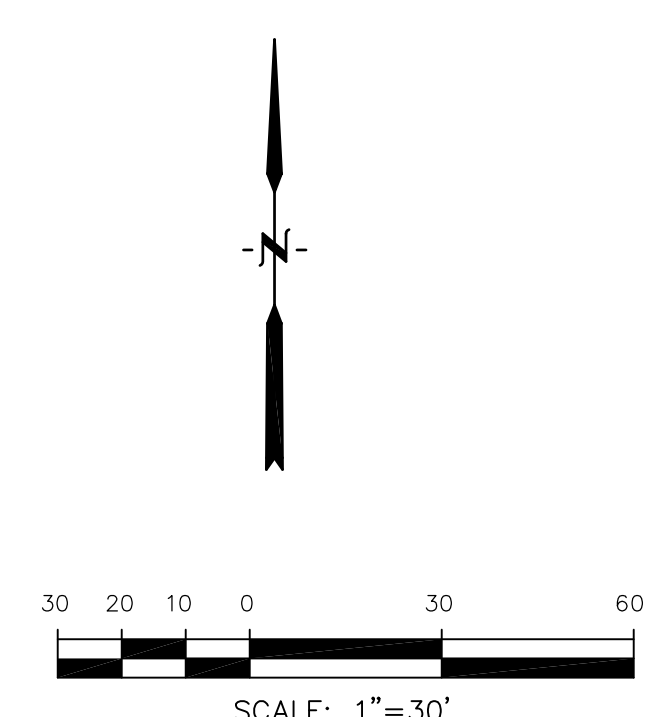
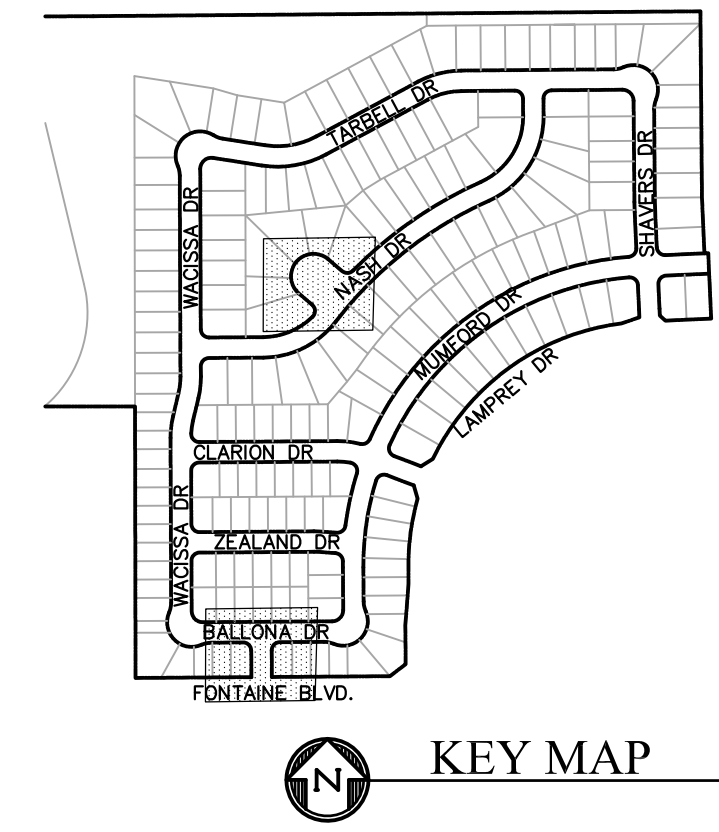
1. STATIONING IS AT ROADWAY CENTERLINE.
2. WATERMAIN ELEVATIONS ARE TO TOP UNLESS NOTED OTHERWISE.
3. ALL 8" & 12" WATERMAIN IS PVC, C900.
4. ALL WATERMAIN FITTINGS ARE MJ DIP
5. ALL WATERMAIN BENDS & TEES REQUIRE CTRB'S



EDISTO DR



NASH "BUMP-OUT"



CORE ENGINEERING GROUP
 15004 1ST AVENUE S.
 BLDG 100, SUITE 300
 BIRMGHAM, AL 35206
 CONTACT: RICHARD L. SCHINDLER, P.E.
 EMAIL: Rich@cegi.com

DATE: _____
 DESCRIPTION: _____
 NO.: _____

PREPARED FOR:
LORSON, LLC
 212 N. WAHSATCH AVE., SUITE 301
 COLORADO SPRINGS, COLORADO 80903

PROJECT:
LORSON RANCH EAST
FILING NO. 2
 FONTAINE BLVD. - LAMPREY DR
 COLORADO SPRINGS, COLORADO

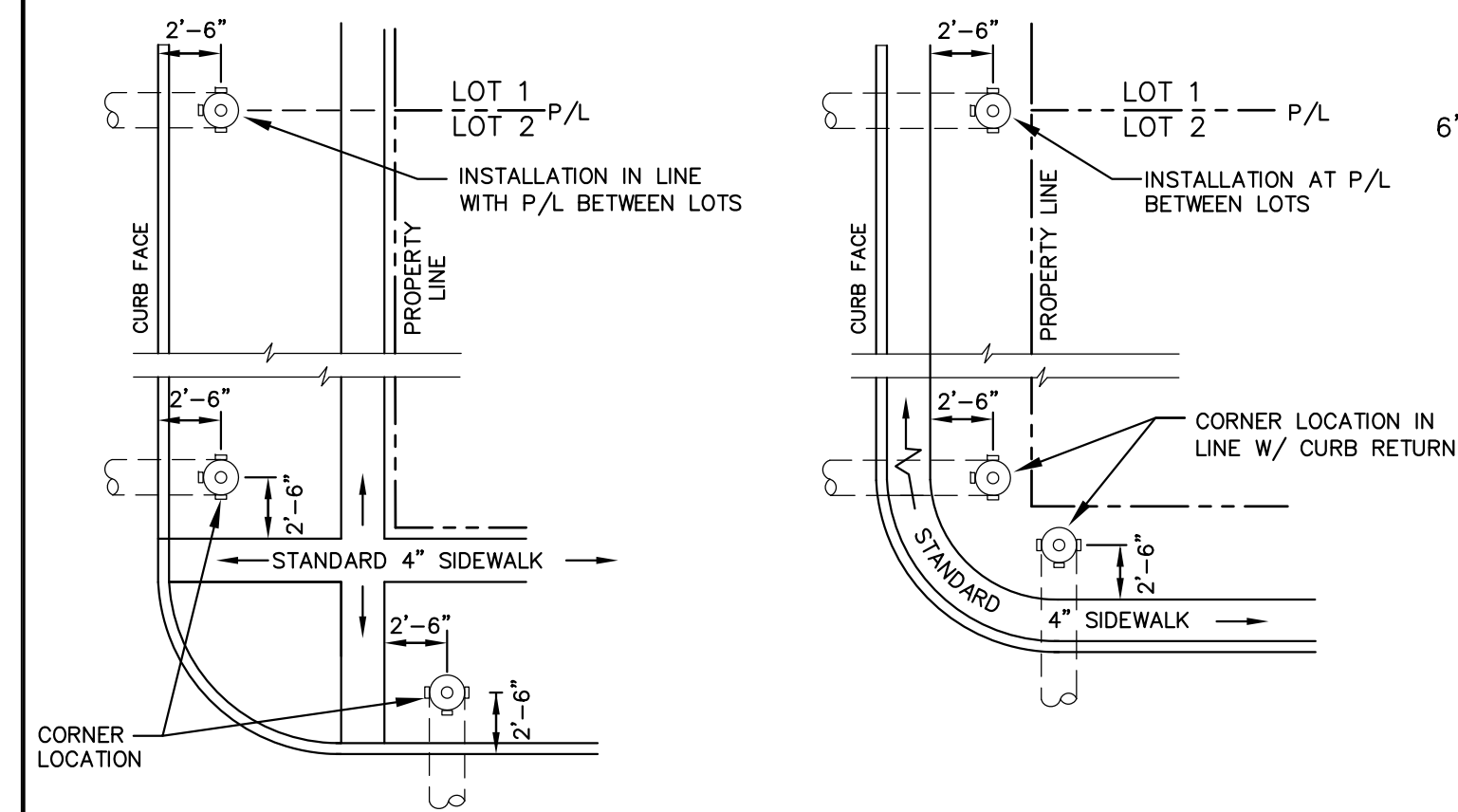
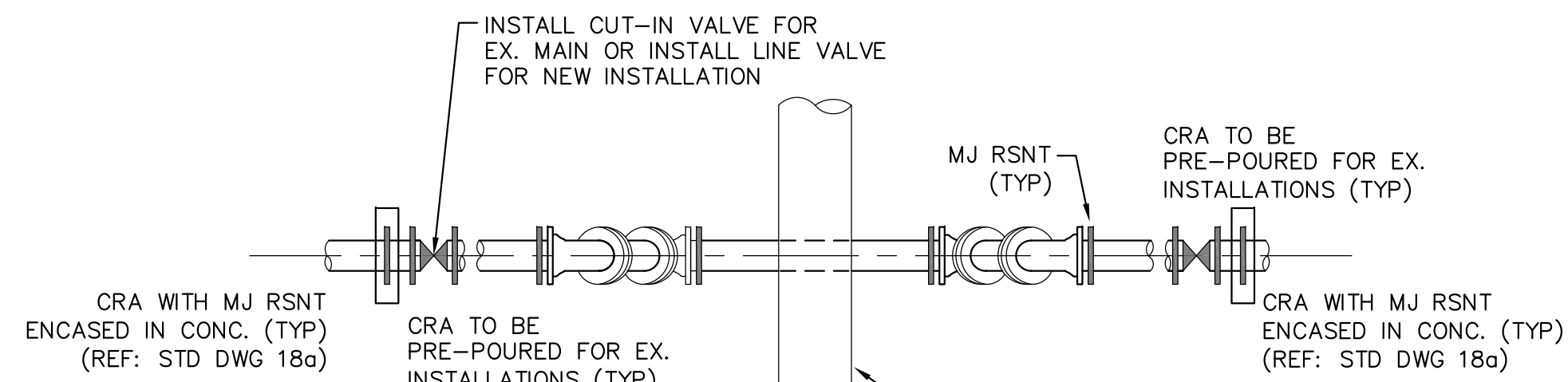
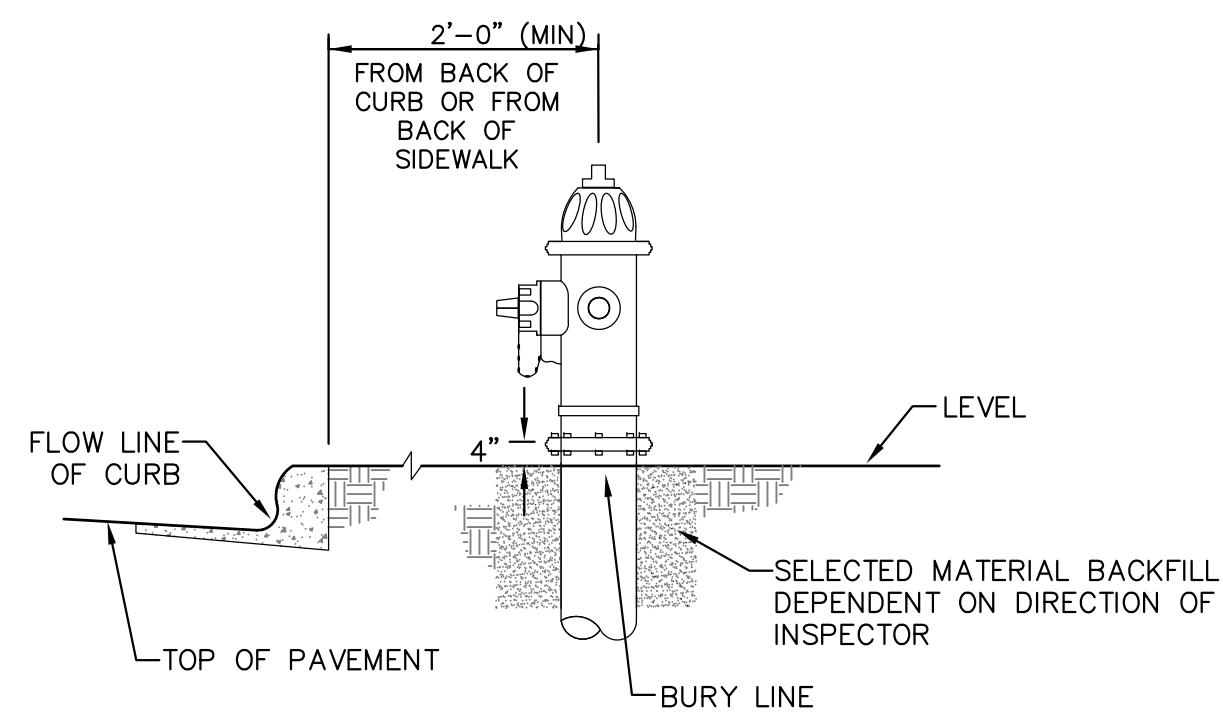
DRAWN: RLS
 DESIGNED: RLS
 CHECKED: RLS

WATERMAIN / SANITARY SEWER
EDISTO DRIVE AND NASH "BUMP-OUT"
STATION 1+00 TO 3+00

SCALE: HORIZ. 1"=30'
 VERT. 1"=5'

DATE: OCTOBER 2, 2018

PROJECT NO. 100.044
 SHEET NUMBER C8.13
 TOTAL SHEETS: 19



DETACHED SIDEWALK LOCATION
NO SCALE

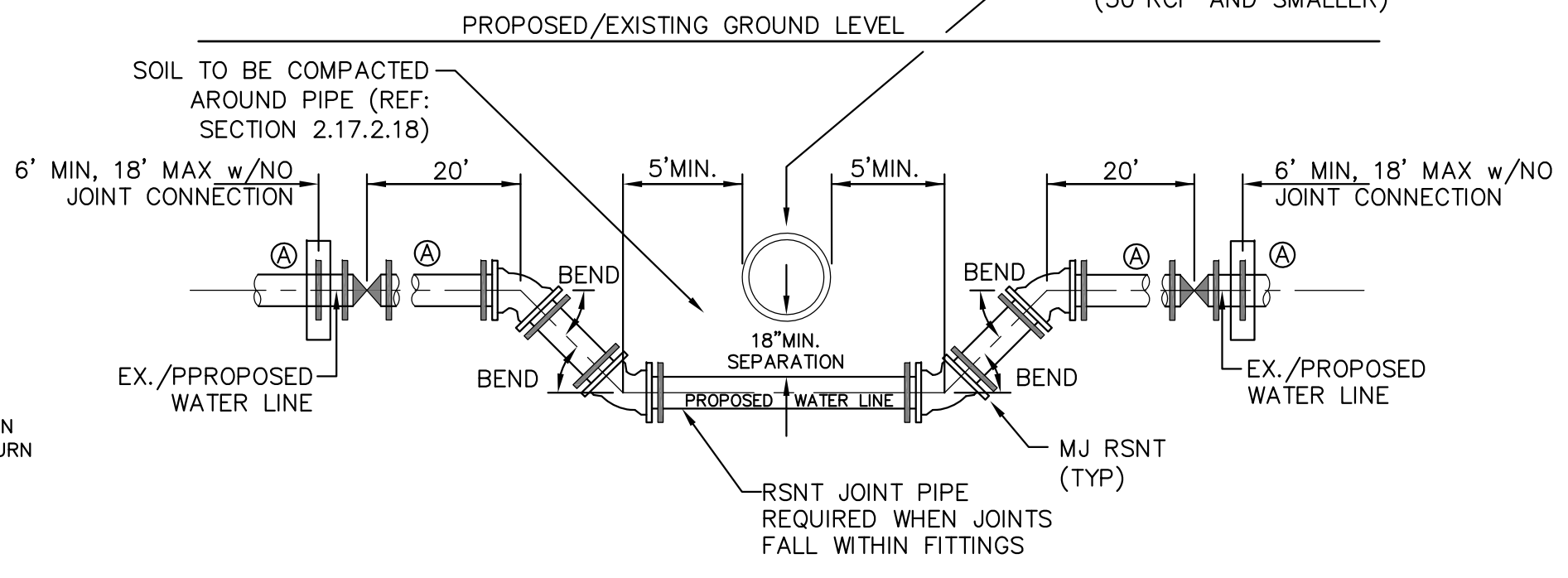
ATTACHED SIDEWALK LOCATION
NO SCALE

NOTE
ALL HYDRANTS SHALL BE GUARDIAN K-81D OR AVK SERIES 2700.

NOTES

- HYDRANT NOZZLE SHALL BE POSITIONED AT RIGHT ANGLES TO CURB. IF NO CURB OR SIDEWALK EXIST, NOZZLE SHALL BE PLACED AT RIGHT ANGLE TO STREET OR ALLEY.
- HYDRANTS WILL BE PLACED A MINIMUM OF 5.0 FEET FROM ANY UTILITY OR DRAINAGE STRUCTURE (TO BE CO-ORDINATED WITH JOINT TRENCH INSTALLATION)
- ANY HYDRANT BEING INSTALLED WITH CONDITIONS OTHER THAN THOSE MENTIONED AND/OR DETAILED BELOW WILL REQUIRE SIGNED APPROVAL FROM SECURITY FIRE PROTECTION DISTRICT.

FIRE HYDRANT LOCATIONS
NO SCALE

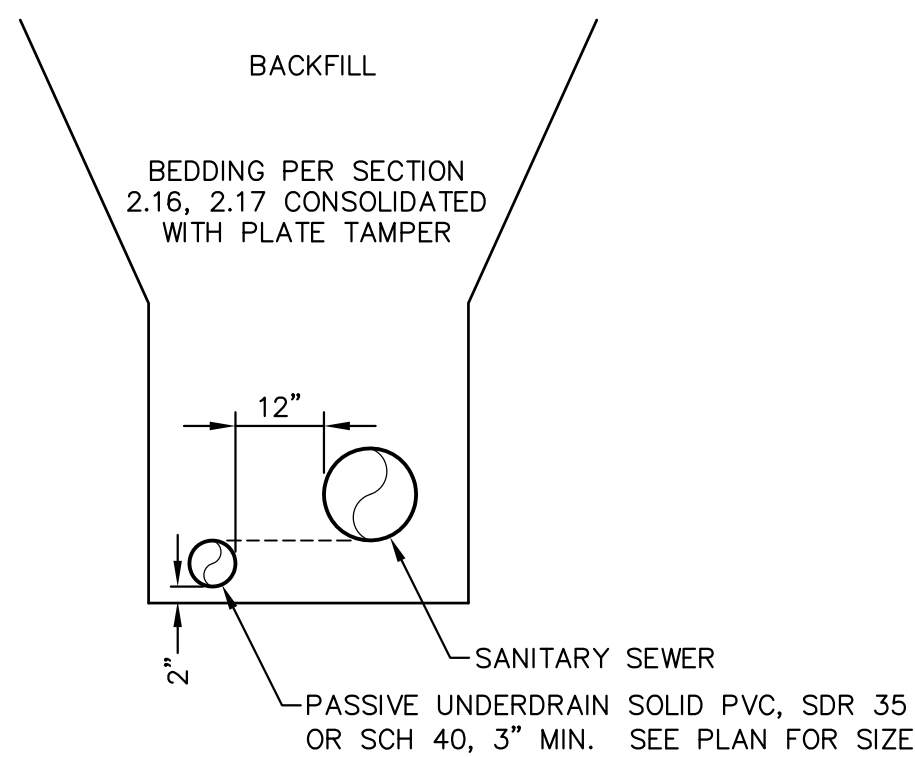
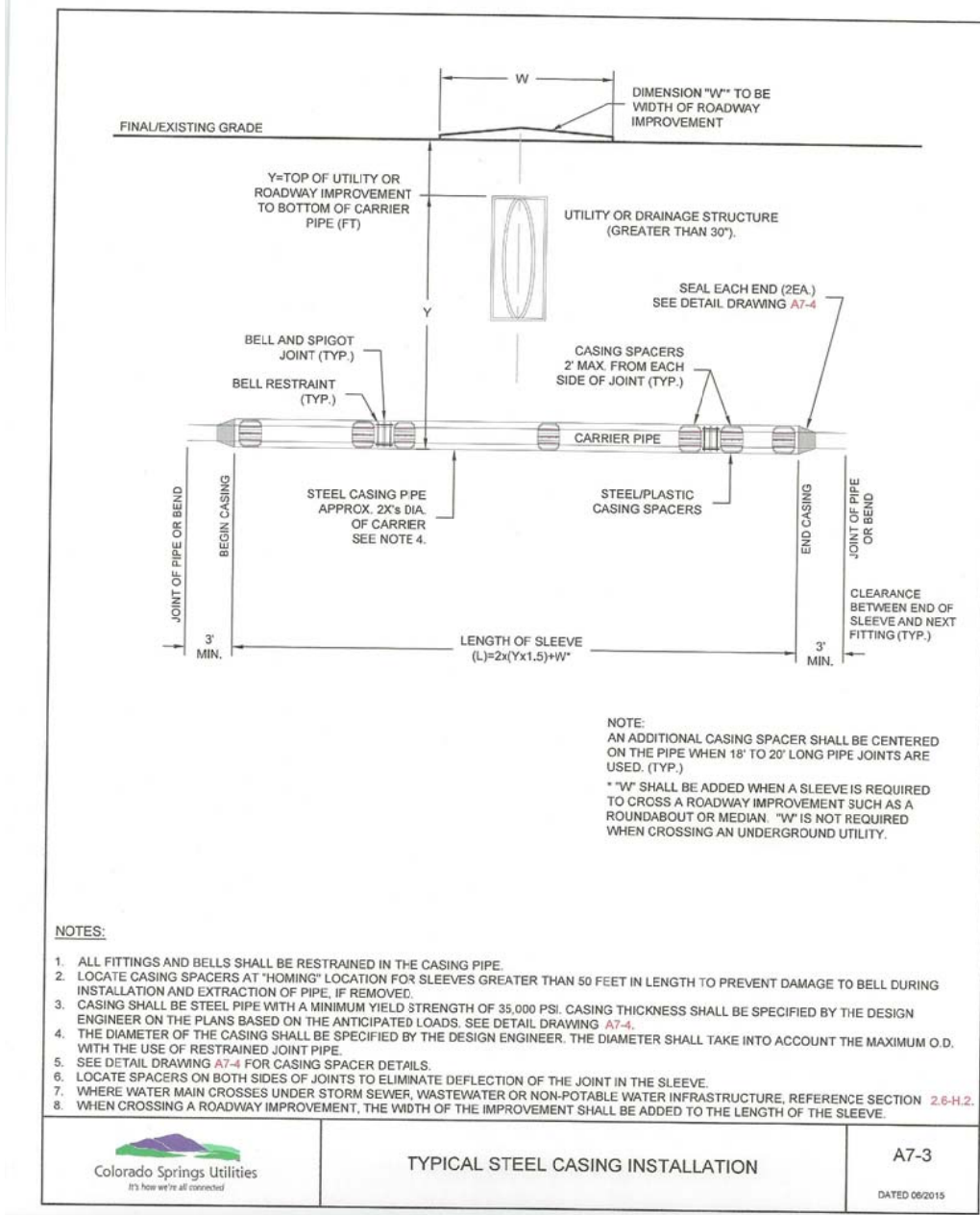
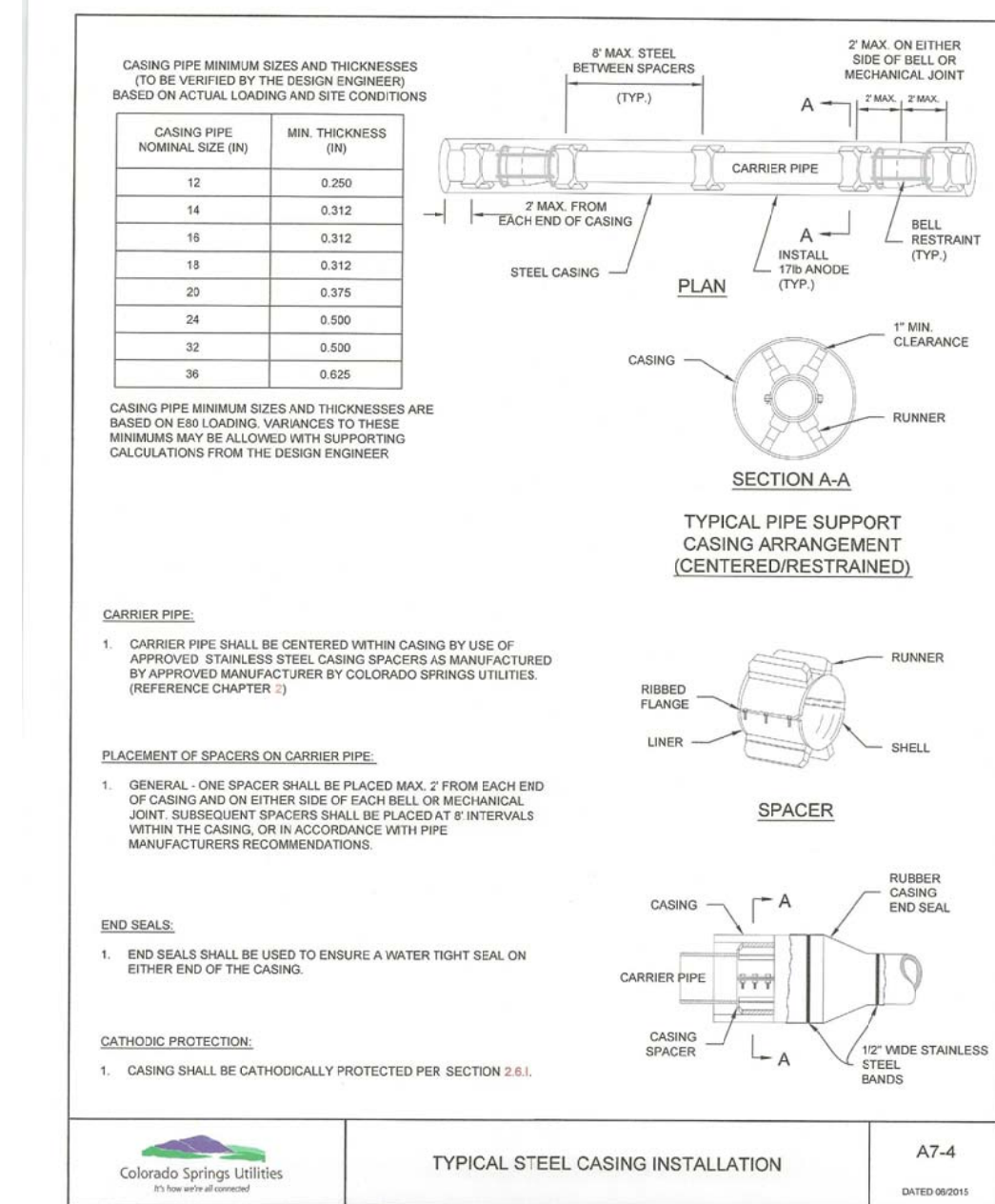


ELEVATION
30\"/>NO SCALE

GENERAL NOTES

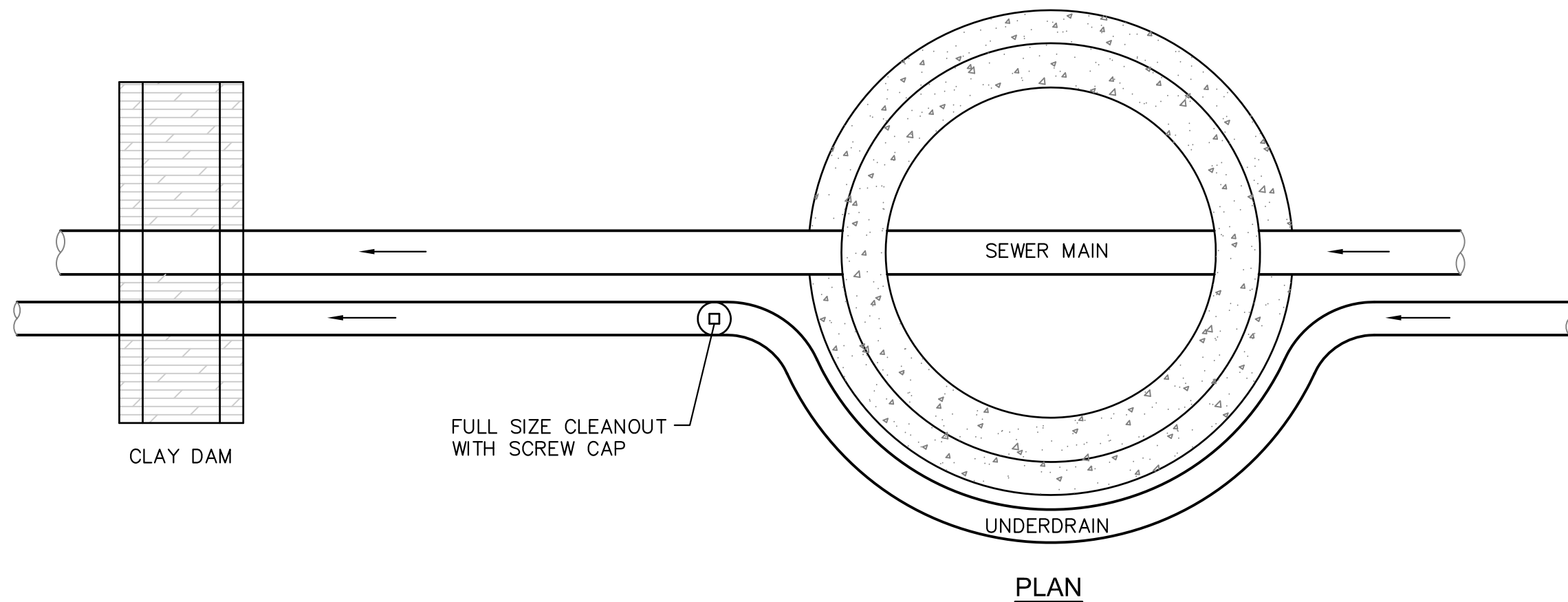
- D.I.P. PIPE REQUIRED IN LOWERINGS (AT THE DISCRETION OF THE WRD/INSPECTOR PVC PIPE MAYBE APPROVED).
- (A) LOWERINGS TO BE CATHODIC PROTECTED UNDER THE DIRECTION OF THE WRD INSPECTOR. (17 lb).
- ALL FITTINGS SHALL HAVE MJ RSNTS. SEE DRAWINGS NO. 27, 28 & SECTION 5.14 OF THE WRD SPECIFICATIONS.
- EXAMPLE CAN VARY DUE TO SITE CONDITIONS AND INSPECTOR'S DIRECTION'S.

LOWERING DETAIL WITH MJ RSNT FITTINGS AND RSNT JOINT PIPE (w/APPROVAL OF W.R.D.)
(PER CSU STANDARD # 20a)
NO SCALE

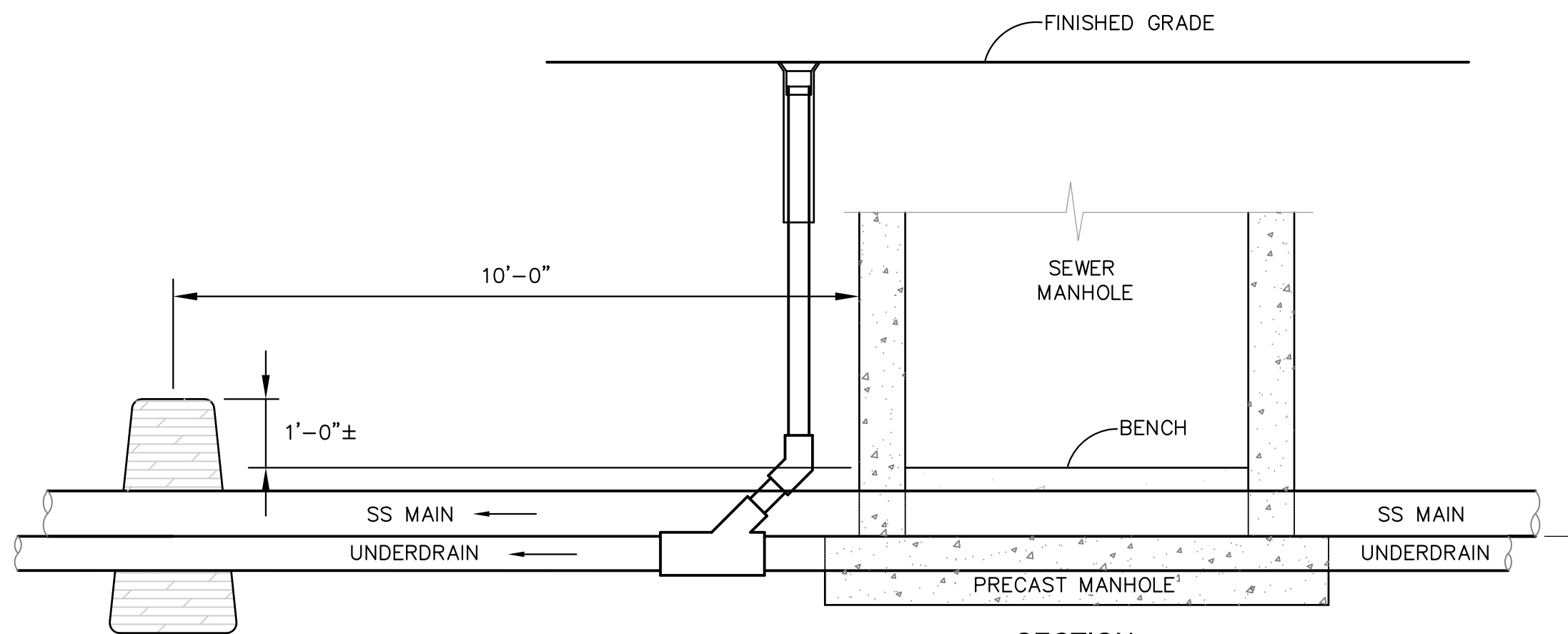


SANITARY SEWER PASSIVE UNDERDRAIN DETAIL
(PER CSU STANDARD # WW-11A)
NO SCALE

NOTE:
POINT OF DISCHARGE TO PUBLIC SYSTEM IS REQUIRED. UNDERDRAIN CONNECTIONS SHALL BE 3\"/>



PLAN



SECTION

GROUNDWATER UNDERDRAIN CLEANOUT (PASSIVE) LOCATIONS OUTSIDE MANHOLE

(PER CSU STANDARD # WW-12)
NO SCALE

TOP OF UNDERDRAIN EQUALS BOTTOM OF SEWER MAIN UNLESS NOTED OTHERWISE

CORE ENGINEERING GROUP
15004 1ST AVENUE S.
BURNSVILLE, MN 55306
PH: 718.970.1100
CONTACT: RICHARD L. SCHINDLER, P.E.
EMAIL: rich@cegi.com

DATE: _____
DESCRIPTION: _____
NO. _____

PREPARED FOR: **LORSON, LLC**
LORSON RANCH EAST
FILING NO. 2
212 N. WAHSAATCH AVE, SUITE 301
COLORADO SPRINGS, COLORADO 80903
CONTACT: JEFF MARK

DRAWN: RLS
DESIGNED: RLS
CHECKED: RLS

WATER/SEWER DETAILS



DATE: **OCTOBER 2, 2018**

PROJECT NO. **100.044**

SHEET NUMBER **C12.1**

TOTAL SHEETS: 19