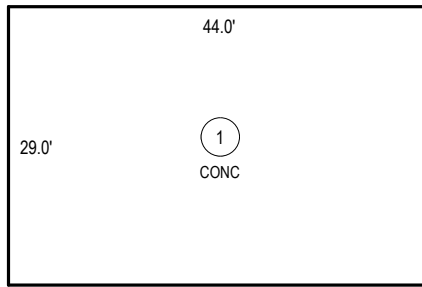


SKETCH/AREA TABLE ADDENDUM

Parcel No 11000-00-054

SUBJECT	Property Address Sec 25-11-61			
	City Ramah	County El Paso	State CO	Zip 80832
	Owner N/A			
	Technician BAA	Neighborhood 96		
	Appraiser Name MRM	Inspection Date 09/07/16		

IMPROVEMENTS SKETCH



Scale: 1 = 20

AREA CALCULATIONS

AREA CALCULATIONS SUMMARY					
Code	Description	Factor	Net Size	Perimeter	Net Totals
GLA1	First Floor	1.00	1276.0	146.0	1276.0
Net LIVABLE Area (rounded w/ factors)					1276

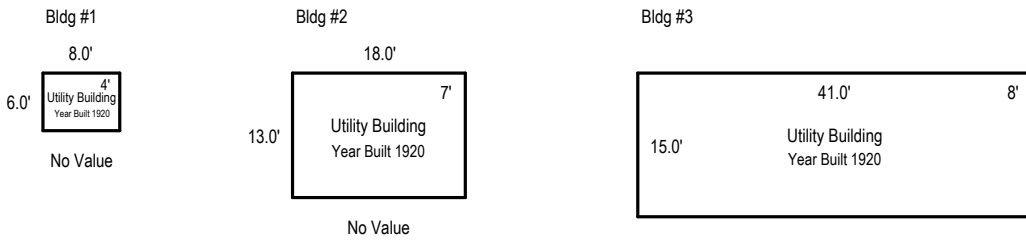
LIVING AREA BREAKDOWN		
Breakdown	Subtotals	
First Floor 44.0 x 29.0	1276.0	
1 Item (rounded w/o factors)	1276	

SKETCH/AREA TABLE ADDENDUM

Parcel No 11000-00-054

SUBJECT	Property Address Sec 25-11-61			
	City Ramah	County El Paso	State CO	Zip 80832
	Owner N/A			
	Technician BAA	Neighborhood 96		
	Appraiser Name MRM	Inspection Date 09/07/16		

IMPROVEMENTS SKETCH



AREA CALCULATIONS

AREA CALCULATIONS SUMMARY					
Code	Description	Factor	Net Size	Perimeter	Net Totals
AGUB	Utility Bldg/Bldg #1	1.00	48.0	28.0	
	Utility Bldg/Bldg #2	1.00	234.0	62.0	
	Utility Bldg/Bldg #3	1.00	615.0	112.0	897.0

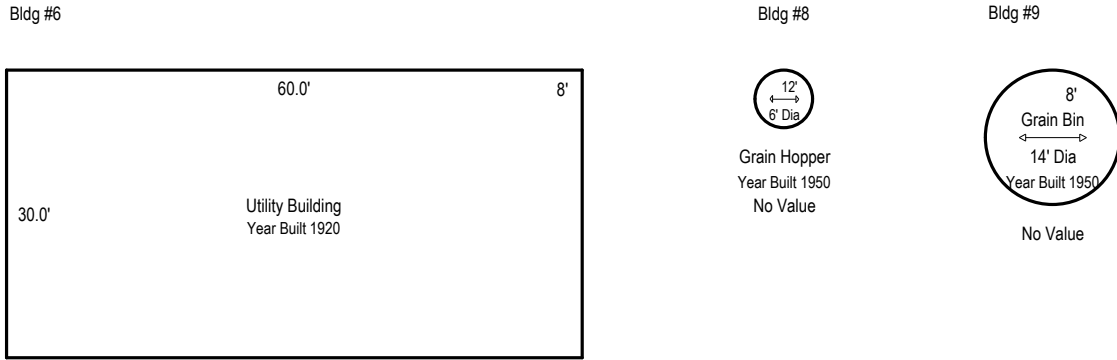
AREA BREAKDOWN	
Breakdown	Subtotals

SKETCH/AREA TABLE ADDENDUM

Parcel No 11000-00-054

SUBJECT	Property Address Sec 25-11-61			
	City Ramah	County El Paso	State CO	Zip 80832
	Owner N/A			
	Technician BAA	Neighborhood 96		
	Appraiser Name MRM	Inspection Date 09/07/16		

IMPROVEMENTS SKETCH



Scale: 1 = 20

AREA CALCULATIONS

AREA CALCULATIONS SUMMARY					
Code	Description	Factor	Net Size	Perimeter	Net Totals
AGUB	Utility Bldg/Bldg #6	1.00	1800.0	180.0	1800.0
AGGN	Grain Strg/Bldg #9	1.00	153.9	44.0	153.9
AGGP	Grain Hppr/Bldg #8	1.00	28.3	18.8	28.3

AREA BREAKDOWN	
Breakdown	Subtotals