Traffic Impact Study_v2.pdf Markup Summary

Callout (1)



Subject: Callout
Page Label: 8
Author: CDurham
Date: 10/20/2022 12:48:59 PM
Status:
Color:
Layer:
Space:

is being proposed with the Lewis Palmer School District trail project and will provide a safe pedestrian path to the school through the Woodmoor area. The project

Text Box (6)



Subject: Text Box
Page Label: 12
Author: CDurham
Date: 10/20/2022 1:00:31 PM
Status:
Color:
Layer:
Space:

Per Calibre at Woodmoor TIS, there are several intersections which will fail at future buildout. This development may need to show what % this development adds to those intersections to determine a fair share cost of covering improvements.



Subject: Text Box
Page Label: 6
Author: CDurham
Date: 10/20/2022 12:46:10 PM
Status:
Color:
Layer:
Space:

Calibre at Woodmoor (P2214) has been submitted to county. Please review TIS for this project and incorporate into analysis as needed.



Subject: Text Box
Page Label: 9
Author: CDurham
Date: 10/20/2022 12:50:20 PM
Status:
Color:
Layer:
Space:

Include Calibre at Woodmoor (P2214) into analysis.

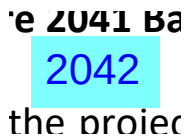

Subject: Text Box
Page Label: 9
Author: CDurham
Date: 10/20/2022 12:51:02 PM
Status:
Color:
Layer:
Space:

2042



Subject: Text Box
Page Label: 12
Author: CDurham
Date: 10/20/2022 2:52:28 PM
Status:
Color:
Layer:
Space:

Include discussion on deviations being requested for roadways.

Subject: Text Box
Page Label: 11
Author: CDurham
Date: 10/20/2022 2:59:56 PM
Status:
Color:
Layer:
Space:

Has any analysis been performed where this intersection is a roundabout? Have heard there are discussions about that possibility. Please contact DPW to determine likelihood and times frame if this option is still on the table and include in analysis/discussion. If not longer an option, please include a statement regarding that.