

and 15?

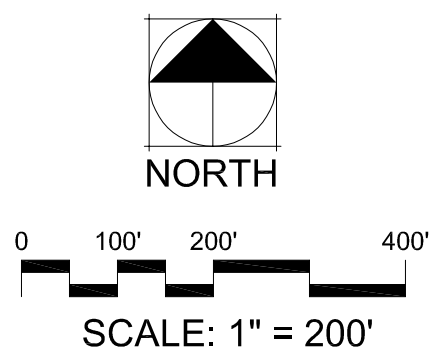
There is platted
ROW, and stub out to
be shown here.

EXISTING UTIL
EASEMENT

EXISTING ZONE:
RS-6000
(VACANT)

EXISTING ZONE:
RS-6000
(VACANT)

SAID PARCEL CONTAINS A CALCULATED AREA OF 2,434.903 S.F. (55.898 ACRES) MORE OR LESS



Planners:
THOMAS & THOMAS
PLANNING, URBAN DESIGN, LANDSCAPE ARCHITECTURE, INC.
702 NORTH TEJON STREET
COLORADO SPRINGS, CO 80903

PCD PROJECT NUMBER:

PAINT BRUSH HILLS FILING 14
ZONE CHANGE MAP

Falcon, CO
El Paso County, CO

STAMP:

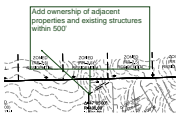
REV #	REVISIONS	DATE
1		
2		
3		
4		
5		
6		

DESIGNED	MF	06.28.18
DRAWN	MF	06.28.18
CHECKED	JRA	06.28.18
PROJECT NUMBER:		3800.00
SCALE:		AS NOTED

R1
1 OF 1

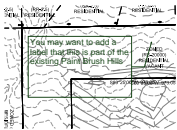
Markup Summary

dsdparsons (4)



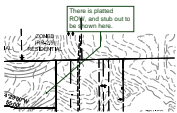
Subject: Callout
Page Label: 1
Author: dsdparsons
Date: 8/2/2018 1:06:11 PM
Color: ■

Add ownership of adjacent properties and existing structures within 500'



Subject: Callout
Page Label: 1
Author: dsdparsons
Date: 8/2/2018 1:07:09 PM
Color: ■

You may want to add a label that this is part of the existing Paint Brush Hills



Subject: Callout
Page Label: 1
Author: dsdparsons
Date: 8/27/2018 8:04:39 AM
Color: ■

There is platted ROW, and stub out to be shown here.



Subject: Callout
Page Label: 1
Author: dsdparsons
Date: 8/27/2018 8:05:40 AM
Color: ■

and 15?