





WIDEFIELD WATER AND SANITATION DISTRICT GENERAL NOTES

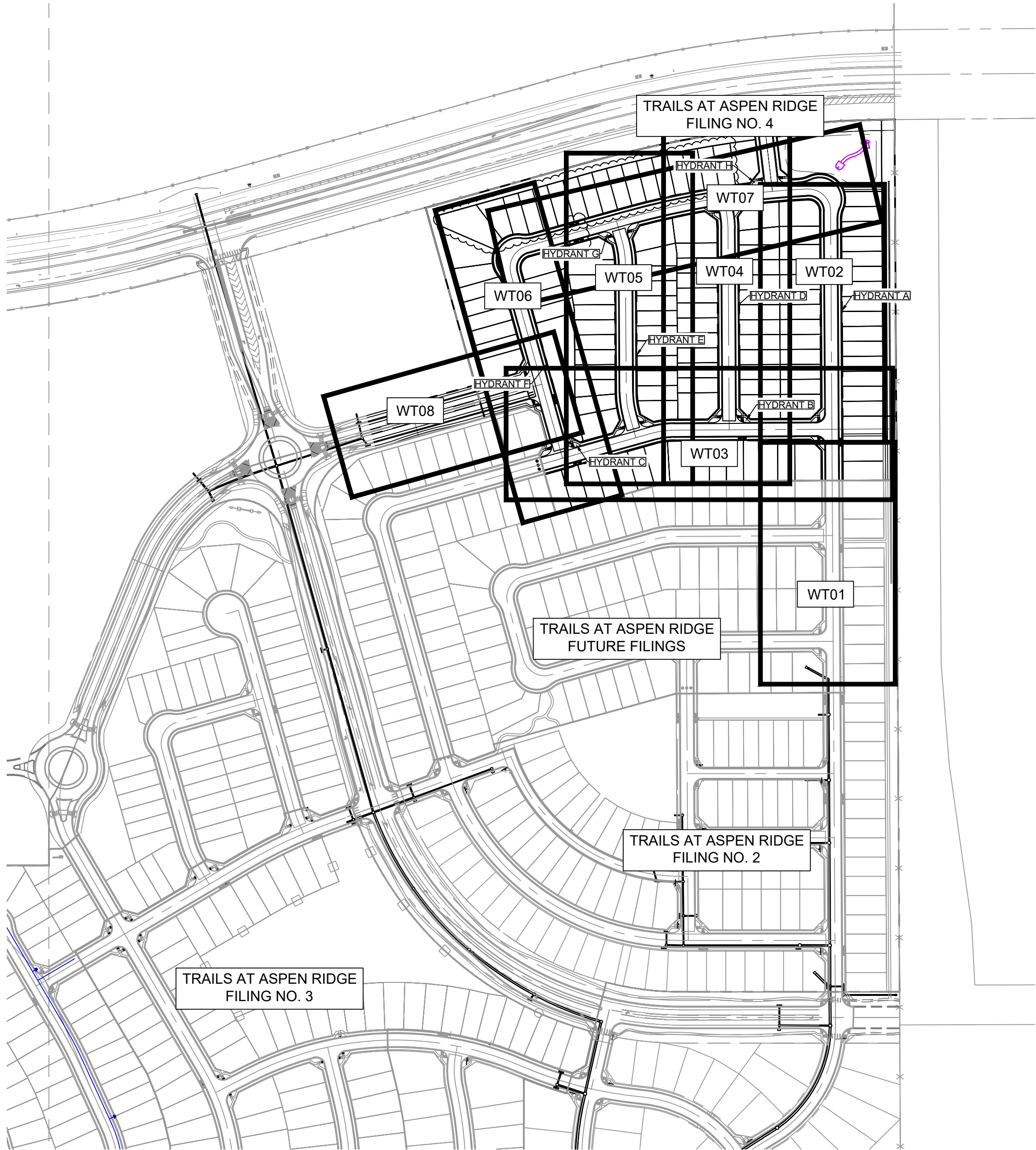
- ALL UTILITY CONSTRUCTION TO BE CONDUCTED IN CONFORMANCE WITH THE CURRENT WIDEFIELD WATER AND SANITATION DISTRICT SPECIFICATIONS. COMPACTION REQUIREMENTS SHALL BE 95% STANDARD PROCTOR AS DETERMINED BY ASTM D698, UNLESS OTHERWISE APPROVED BY THE WIDEFIELD WATER AND SANITATION DISTRICT OR A HIGHER STANDARD IS IMPOSED BY ANOTHER AGENCY HAVING RIGHT-OF-WAY JURISDICTION.
- ALL MATERIALS AND WORKMANSHIP SHALL BE SUBJECT TO INSPECTION BY THE WIDEFIELD WATER AND SANITATION DISTRICT. THE WIDEFIELD WATER AND SANITATION DISTRICT RESERVES THE RIGHT TO ACCEPT OR REJECT ANY SUCH MATERIALS AND WORKMANSHIP THAT DOES NOT CONFORM TO ITS STANDARDS AND SPECIFICATIONS.
- THE DEVELOPER OR HIS ENGINEER HAS LOCATED ALL FIRE HYDRANTS AND FUTURE SERVICE STUBS. ANY REQUIRED REALIGNMENT, EITHER HORIZONTAL OR VERTICAL, SHALL BE AT THE EXPENSE OF THE DEVELOPER.
- ALL DUCTILE IRON PIPE, TO INCLUDE FITTINGS, VALVES AND FIRE HYDRANTS WILL BE WRAPPED WITH POLYETHYLENE TUBING, AND ELECTRICALLY ISOLATED.
- ALL DUCTILE IRON PIPE AND FITTINGS SHALL BE DOUBLE BONDED. SPECIFICATIONS FOR CATHODIC PROTECTION ON BOTH DIP MAINS AND PVC MAINS IS SPECIFIED IN THE STANDARDS AND SPECIFICATIONS.
- PVC MAIN LINES SHALL BE INSTALLED WITH COATED NO. 12 TRACER WIRE.
- THE CONTRACTOR IS REQUIRED TO NOTIFY THE WIDEFIELD WATER AND SANITATION DISTRICT (390-7111) A MINIMUM OF 48 HOURS AND A MAXIMUM OF 96 HOURS PRIOR TO THE START OF CONSTRUCTION. THE CONTRACTOR SHALL ALSO NOTIFY AFFECTED UTILITY COMPANIES 48 HOURS PRIOR TO CONSTRUCTION ADJACENT TO THE KNOWN UTILITY LINES.
- THE LOCATION OF ALL UTILITIES AS SHOWN ON THESE DRAWINGS ARE APPROXIMATE ONLY. THE LOCATION OF ALL UTILITIES SHALL BE VERIFIED PRIOR TO CONSTRUCTION BY THE CONTRACTOR.
- THE CONTRACTOR SHALL FIELD EXCAVATE AND VERIFY THE VERTICAL AND HORIZONTAL LOCATION OF ALL TIE-INS. CONTRACTOR SHALL NOTIFY THE WIDEFIELD WATER AND SANITATION DISTRICT AND THE ENGINEER OF THE FIELD VERIFIED INFORMATION PRIOR TO CONSTRUCTION.
- ALL BENDS SHALL BE FIELD STAKED PRIOR TO CONSTRUCTION.
- ANY WATER UTILITY MATERIAL REMOVED AND NOT REUSED SHALL BE RETURNED TO THE WIDEFIELD WATER AND SANITATION DISTRICT IF THE DISTRICT SO REQUESTS.
- THE CONTRACTOR SHALL AT HIS EXPENSE SUPPORT AND PROTECT ALL UTILITY MAINS SO THAT THEY WILL FUNCTION CONTINUOUSLY DURING CONSTRUCTION. SHOULD A UTILITY MAIN FAIL AS A RESULT OF THE CONTRACTOR'S OPERATION, IT WILL BE REPLACED IMMEDIATELY BY EITHER THE CONTRACTOR OR THE WIDEFIELD WATER AND SANITATION DISTRICT AT FULL COST OF LABOR AND MATERIALS TO THE CONTRACTOR.
- ANY PUMPING OR BYPASS OPERATIONS MUST BE REVIEWED AND APPROVED PRIOR TO EXECUTION BY BOTH THE WIDEFIELD WATER AND SANITATION DISTRICT AND THE ENGINEER.
- CONTRACTOR MUST REPLACE OR REPAIR ANY DAMAGE TO ALL SURFACE IMPROVEMENTS, INCLUDING BUT NOT LIMITED TO FENCES, CURB AND GUTTER AND/OR ASPHALT THAT MAY BE CAUSED DURING CONSTRUCTION.
- ALL WATER LINES 6" AND LARGER, AND ALL SEWER LINES 8" AND LARGER, SHALL HAVE AS "AS-BUILT" PLANS PREPARED AND APPROVED PRIOR TO FINAL ACCEPTANCE BY THE WIDEFIELD WATER AND SANITATION DISTRICT.
- PRIOR TO CONSTRUCTION, A PRE-CONSTRUCTION CONFERENCE IS REQUIRED A MINIMUM OF 72 HOURS IN ADVANCE OF COMMENCEMENT OF WORK. TO SET THE PRE-CONSTRUCTION CONFERENCE, CONTACT BRANDON BERNARD-WATER DIVISION MANAGER AND/OR JASON DREESEN, WASTEWATER DIVISION MANAGER AT (719)955-0548 OF THE WIDEFIELD WATER AND SANITATION DISTRICT FOR A TIME. NO PRE-CONSTRUCTION CONFERENCE TIMES WILL BE SET UNTIL 4 SETS OF SIGNED DRAWINGS ARE RECEIVED BY THE WIDEFIELD W & S DISTRICT PRE-CONSTRUCTION DATE/INITIALS.
- DEVELOPER IS RESPONSIBLE FOR INSTALLING WATERLINE THROUGH FRONTSIDE DRIVE NO MORE THAN 18 MONTHS AFTER CONSTRUCTION OF TRAILS AT ASPEN RIDGE FILING 4 TO PROVIDE WATER LOOPING.

ABBREVIATIONS

ASSY	ASSEMBLY
BOP	BOTTOM OF PIPE
BOV	BLOWOFF ASSEMBLY AND VALVE
CPLG.	COUPLING
(INS.)	(INSULATING)
(RED.)	(REDUCING)
(STR.)	(STRAIGHT)
CRA	CONCRETE REVERSE ANCHOR
CTRB	CONCRETE THRUST REACTION BLOCK
DEFL	DEFLECT
DIP	DUCTILE IRON PIPE
EL.	ELEVATION
EX	EXISTING
FLG	FLANGE
FH	FIRE HYDRANT
GPM	GALLONS PER MINUTE
GRD BRK	V.P.I. GRADE BREAK
HYD ASSY	INCLUDES FIRE HYDRANT, LATERAL, VALVE, TIE RODS, AND REVERSE ANCHOR.
INV	INVERT
LT	LEFT OF CENTER LINE
MIN	MINIMUM
MJ	MECHANICAL JOINT
N.S.E.W	NORTH,SOUTH,EAST, WEST
PL	PROPERTY LINE
PSI	POUNDS PER SQUARE INCH
PVC	POLYVINYL CHLORIDE PIPE
RCP	REINFORCED CONCRETE PIPE
RED	REDUCER
RSNTS	MJ RESTRAINT (i.e. MEGALUG)
RT	RIGHT OF CENTER LINE
SJ	SLIP JOINT
SS	SANITARY SEWER
STA	STATION
STS	STORM SEWER
TOP	TOP OF PIPE
TYP	TYPICAL
WL	WATER LINE

LEGEND

	VALVE (PROPOSED)
	VALVE (EXISTING)
	BLOWOFF (PROPOSED)
	BLOWOFF (EXISTING)
	PLUG (PROPOSED)
	PLUG (EXISTING)
	EXISTING FIRE HYDRANT
	PROPOSED FIRE HYDRANT
	PROPERTY LINE
	CURB LINE
	EXISTING GAS MAIN
	EXISTING WATER
	PROPOSED WATER (8")
	PROPOSED WATER (12")
	PROPOSED WATER (16")
	EXISTING STORM DRAIN
	PROPOSED STORM DRAIN
	EXISTING SAN. SEWER
	PROPOSED SAN. SEWER
	EXISTING MANHOLE
	PROPOSED MANHOLE
	MATCHLINE



OVERALL LAYOUT AND SHEET INDEX

SCALE: 1" = 100'

THE WIDEFIELD WATER AND SANITATION DISTRICT RECOGNIZES THE DESIGN ENGINEER AS HAVING RESPONSIBILITY FOR THE DESIGN AND HAS LIMITED ITS SCOPE OF REVIEW ACCORDINGLY.

WIDEFIELD WATER AND SANITATION DISTRICT  
WATER DESIGN APPROVAL

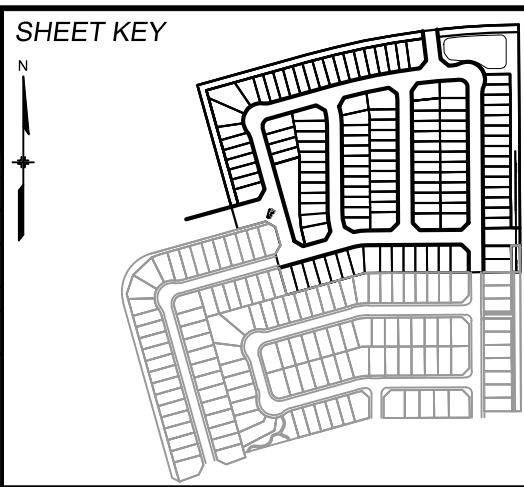
DATE: \_\_\_\_\_ BY: \_\_\_\_\_

PROJECT NUMBER: \_\_\_\_\_

IN CASE OF ERRORS OR OMISSIONS WITH THE WATER DESIGN AS SHOWN ON THIS DOCUMENT THE STANDARDS AS DEFINED IN THE "RULES AND REGULATIONS FOR INSTALLATION OF WATER MAINS AND SERVICES" SHALL RULE.

APPROVAL EXPIRES 180 DAYS FROM DESIGN APPROVAL


REFERENCE DRAWINGS					
No.	DATE	DESCRIPTION	BY		
COMPUTER FILE MANAGEMENT					
FILE NAME: S:\21.886.038 (Trails F6)\100 Dwg\104 Plan Sets\Construction Plans\Utility Plans\Water Plan\GN01.dwg					
CTB FILE: Matrix(black).ctb					
PLOT DATE: August 26, 2021 2:41:43 PM					
THIS DRAWING IS CURRENT AS OF PLOT DATE AND MAY BE SUBJECT TO CHANGE.					



**BENCHMARK**  
COLORADO SPRINGS UTILITIES (FIMS) MONUMENT F206  
A BERNTSEN TOP SECURITY MONUMENT SYSTEM WITH A 3.5-INCH DIAMETER ALUMINUM CAP IN A ROAD BOX, LOCATED ON THE NORTHWEST CORNER OF FONTAINE BOULEVARD AND POWERS BOULEVARD.  
ELEVATION - 5897.89' U.S. SURVEY FT

**BASIS OF BEARING**  
BEARINGS ARE BASED ON THE NORTH LINE OF THE NORTHWEST QUARTER OF SECTION 9, TOWNSHIP 15 SOUTH, RANGE 65 WEST OF THE 6TH P.M. SAID LINE BEARS S89°51'23"E FROM THE NORTHWEST CORNER OF SAID SECTION 9 (2 1/2" AULM. CAP PLS 17664) TO THE N 1/4 CORNER OF SAID SECTION 9 (3 1/4" AULM. CAP PLS 10377)

PREPARED BY:



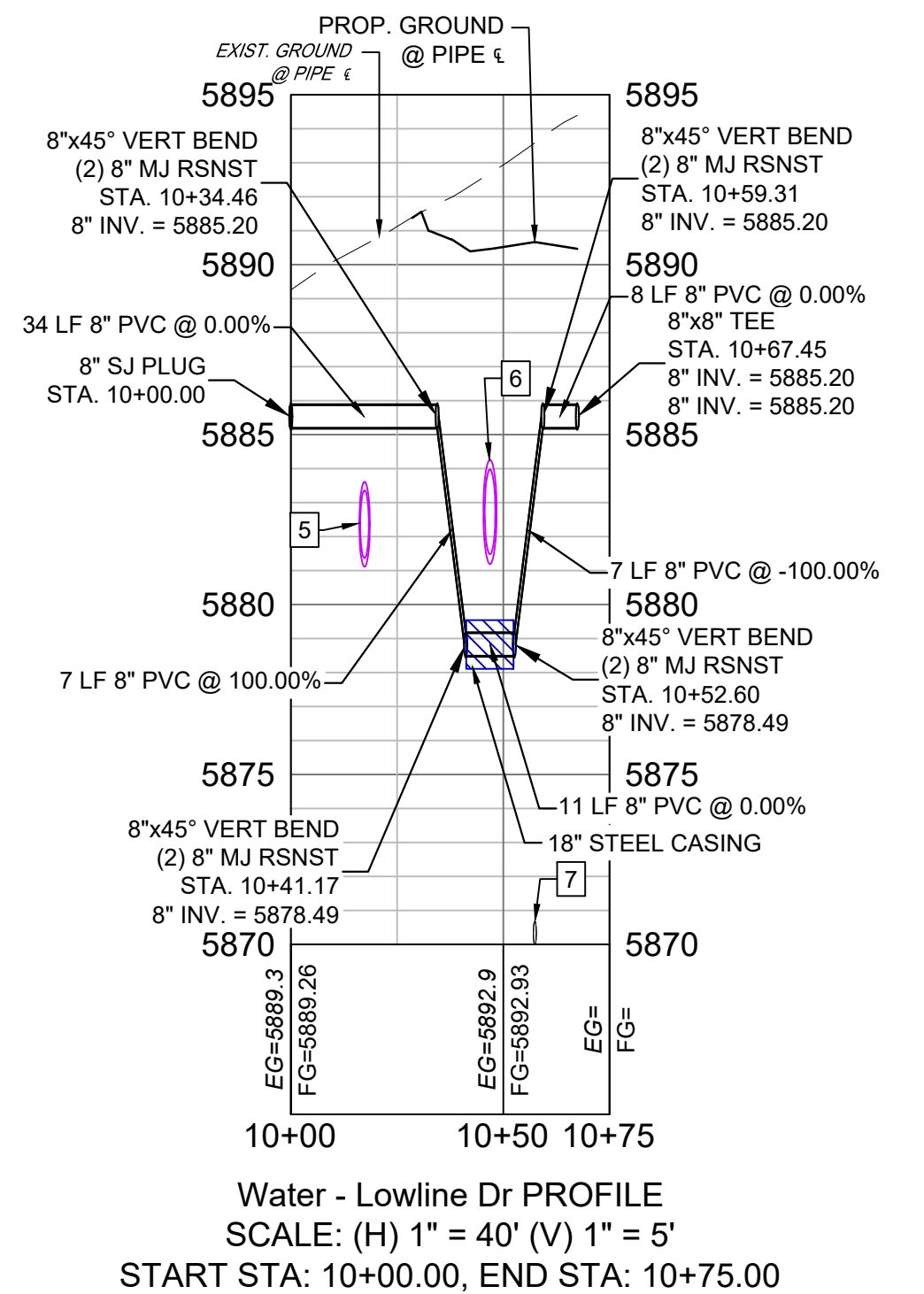
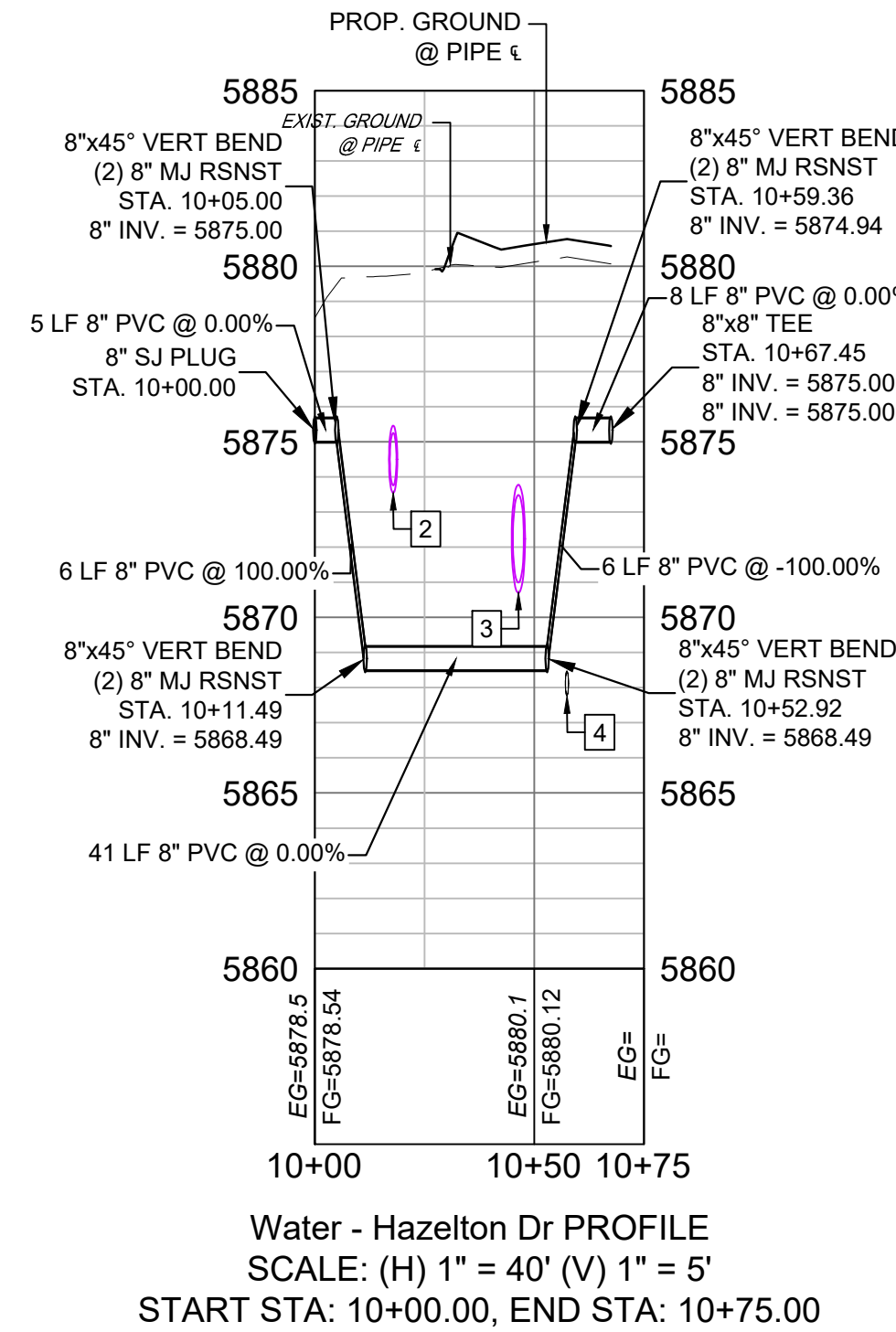
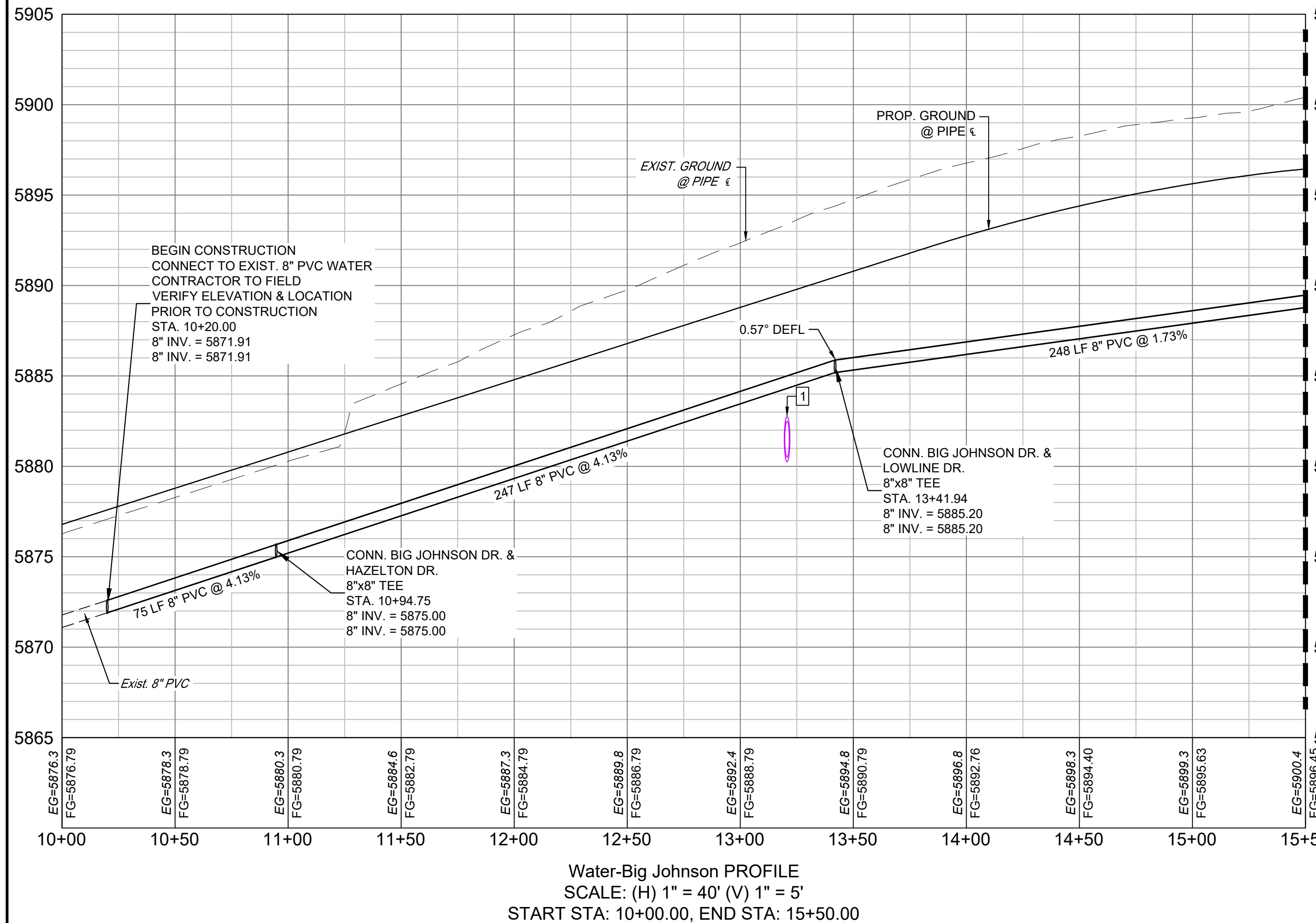
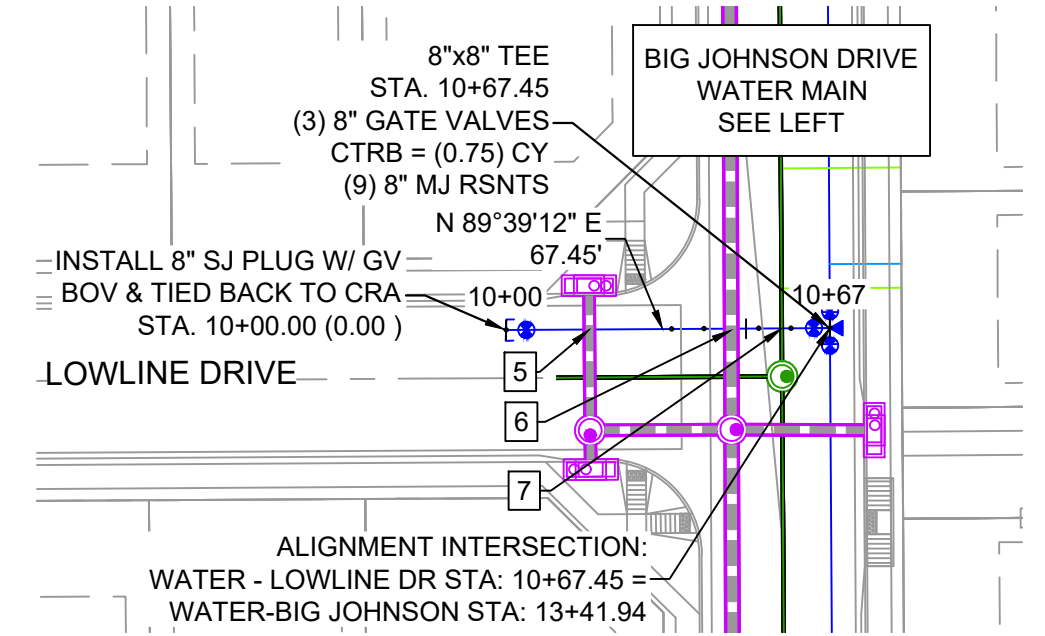
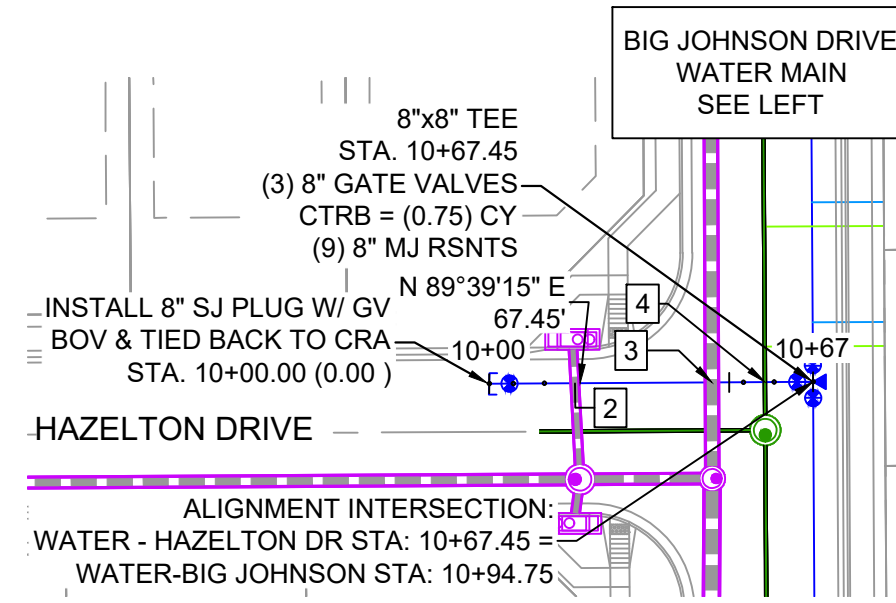
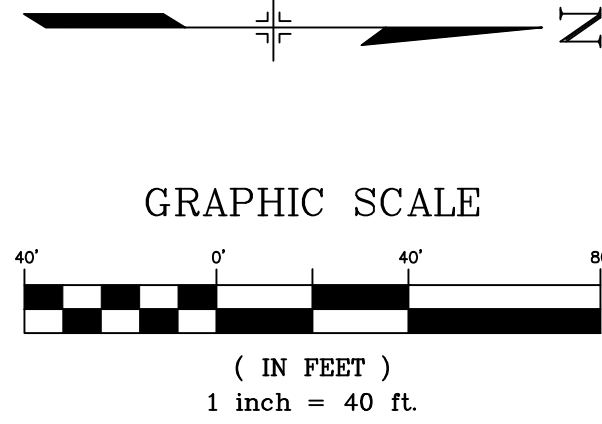
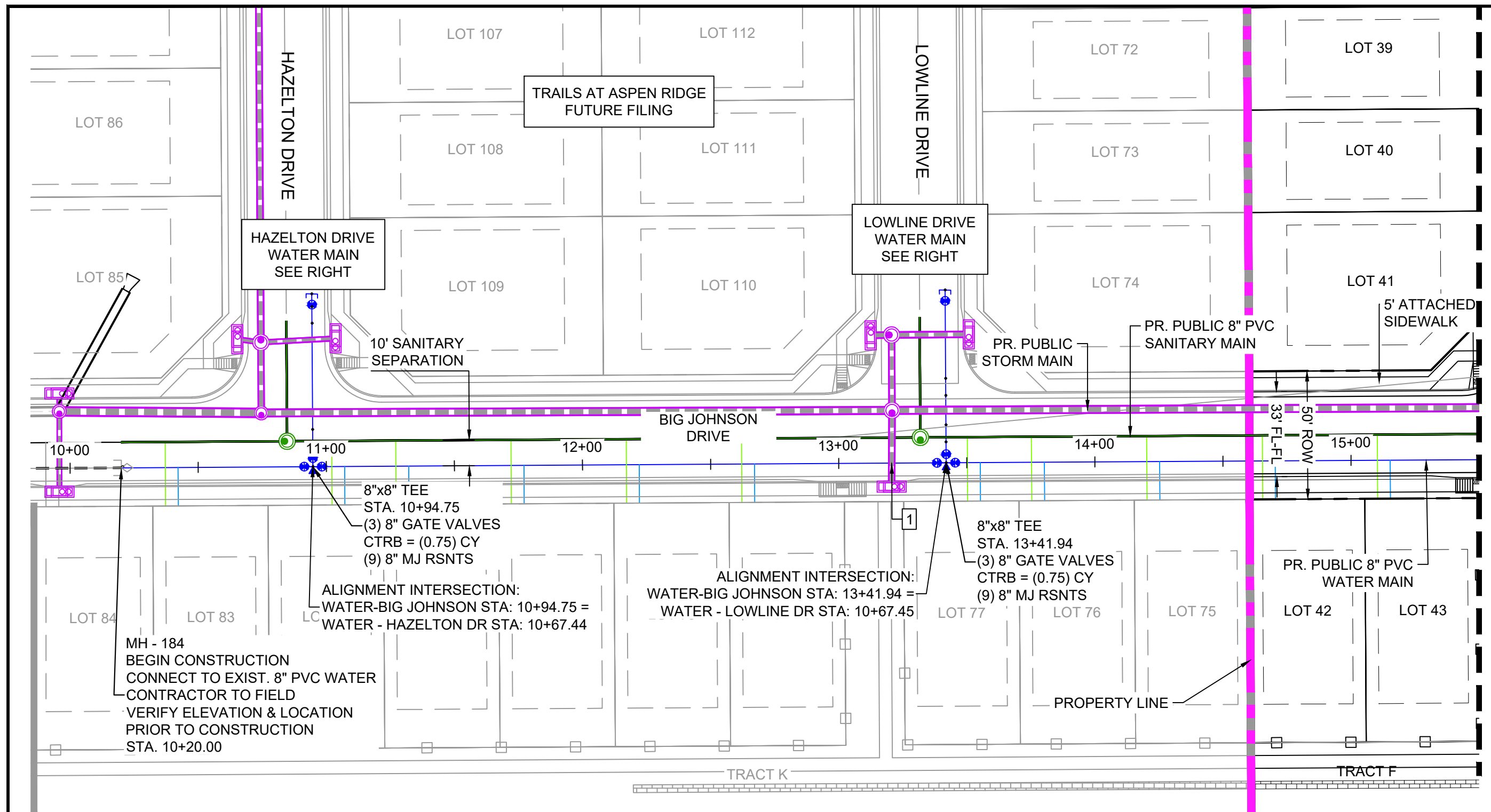
FOR AND ON BEHALF OF  
MATRIX DESIGN GROUP, INC.  
PROJECT No. 21.886.038

DESIGNED BY:	JSE	SCALE	DATE ISSUED:	AUGUST 2021	DRAWING No.
DRAWN BY:	JSE	HORIZ			
CHECKED BY:	NMS	VERT			





Know what's below.  
Call before you dig.



UTILITY CROSSING DETAILS				
CROSSING #	N & E	TOP OF PIPE	BTM OF PIPE	VERT. SEP.
1	N 7955.58 E 14019.11	24" RCP 5882.79	8" PVC WATER 5884.30	1.51'
2	N 7729.32 E 13970.87	8" PVC WATER 5869.18	18" RCP 5873.56	4.38'
3	N 7729.50 E 13999.41	8" PVC WATER 5869.18	24" RCP 5870.72	1.54'
4	N 7729.56 E 14010.48	8" PVC SAN 5668.48	8" PVC WATER 5873.02	4.54'
5	N 7976.50 E 13968.90	24" RCP 5883.60	8" PVC WATER 5885.17	1.57'
6	N 7976.69 E 13998.42	8" PVC WATER 5879.16	30" RCP 5881.19	2.03'
7	N 7976.74 E 14008.98	8" PVC SAN 5670.69	8" PVC WATER 5883.31	12.62'

- NOTES:
- ALL DEFLECTIONS ARE ACHIEVED UTILIZING HIGH-DEFLECTION COUPLERS.
  - WATER CROSSINGS REQUIRING SECONDARY CONTAINMENT SHALL BE IN ACCORDANCE WITH WIDEFIELD WATER STANDARDS DETAIL W-16.
  - ALL WATER LOWERINGS SHALL BE BUILT IN ACCORDANCE WITH WIDEFIELD WATER STANDARDS DETAIL W-16.
  - DEVELOPER IS RESPONSIBLE FOR INSTALLING WATERLINE THROUGH FRONTSIDE DRIVE NO MORE THAN 18 MONTHS AFTER CONSTRUCTION OF TRAILS AT ASPEN RIDGE FILING 4 TO PROVIDE WATER LOOPING.

THE LOCATIONS OF EXISTING ABOVE GROUND AND UNDERGROUND UTILITIES ARE SHOWN IN AN APPROXIMATE WAY ONLY. THE CONTRACTOR SHALL DETERMINE THE EXACT LOCATION OF ALL EXISTING UTILITIES BEFORE COMMENCING WORK. THE CONTRACTOR SHALL BE FULLY RESPONSIBLE FOR ANY AND ALL DAMAGES WHICH MIGHT BE CAUSED BY HIS FAILURE TO EXACTLY LOCATE AND PRESERVE ANY AND ALL ABOVE GROUND AND UNDERGROUND UTILITIES.

THE WIDEFIELD WATER AND SANITATION DISTRICT RECOGNIZES THE DESIGN ENGINEER AS HAVING RESPONSIBILITY FOR THE DESIGN AND HAS LIMITED ITS SCOPE OF REVIEW ACCORDINGLY.

**WIDEFIELD WATER AND SANITATION DISTRICT  
WASTEWATER DESIGN APPROVAL**

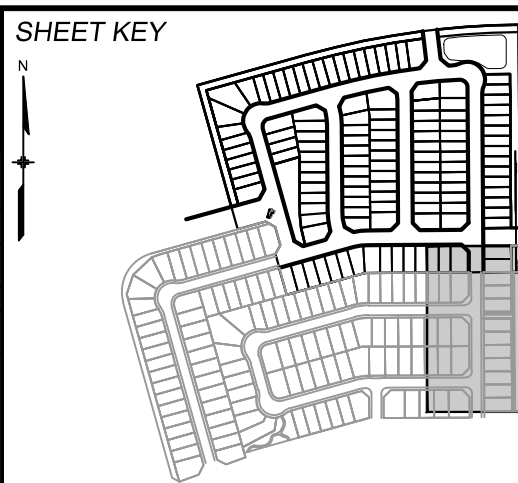
DATE: \_\_\_\_\_ BY: \_\_\_\_\_

PROJECT NUMBER: \_\_\_\_\_

IN CASE OF ERRORS OR OMISSIONS WITH THE WATER DESIGN AS SHOWN ON THIS DOCUMENT THE STANDARDS AS DEFINED IN THE "RULES AND REGULATIONS FOR INSTALLATION OF WASTEWATER MAINS AND SERVICES" SHALL RULE.


**APPROVAL EXPIRES 180 DAYS FROM DESIGN APPROVAL**

REFERENCE DRAWINGS			
No.	DATE	DESCRIPTION	BY
COMPUTER FILE MANAGEMENT			
FILE NAME: S:\21.886.038 (Trails F6)\100 Dwg\104 Plan Sets\Construction Plans\Utility Plans\Water Plan\WT01.dwg			
CTB FILE: Matrix(black).ctb			
PLOT DATE: August 26, 2021 2:43:15 PM			
THIS DRAWING IS CURRENT AS OF PLOT DATE AND MAY BE SUBJECT TO CHANGE.			



**BENCHMARK**  
COLORADO SPRINGS UTILITIES (FIMS) MONUMENT F206  
A BERNTSEN TOP SECURITY MONUMENT SYSTEM WITH A 3.5-INCH DIAMETER ALUMINUM CAP IN A ROAD BOX, LOCATED ON THE NORTHWEST CORNER OF FONTAINE BOULEVARD AND POWERS BOULEVARD.  
ELEVATION - 5897.89' U.S. SURVEY FT

**BASIS OF BEARING**  
BEARINGS ARE BASED ON THE NORTH LINE OF THE NORTHWEST QUARTER OF SECTION 9, TOWNSHIP 15 SOUTH, RANGE 65 WEST OF THE 6TH P.M. SAID LINE BEARS S89°51'23"E FROM THE NORTHWEST CORNER OF SAID SECTION 9 (2 1/2" AULM. CAP PLS 17664) TO THE N 1/4 CORNER OF SAID SECTION 9 (3 1/4" AULM. CAP PLS 10377)

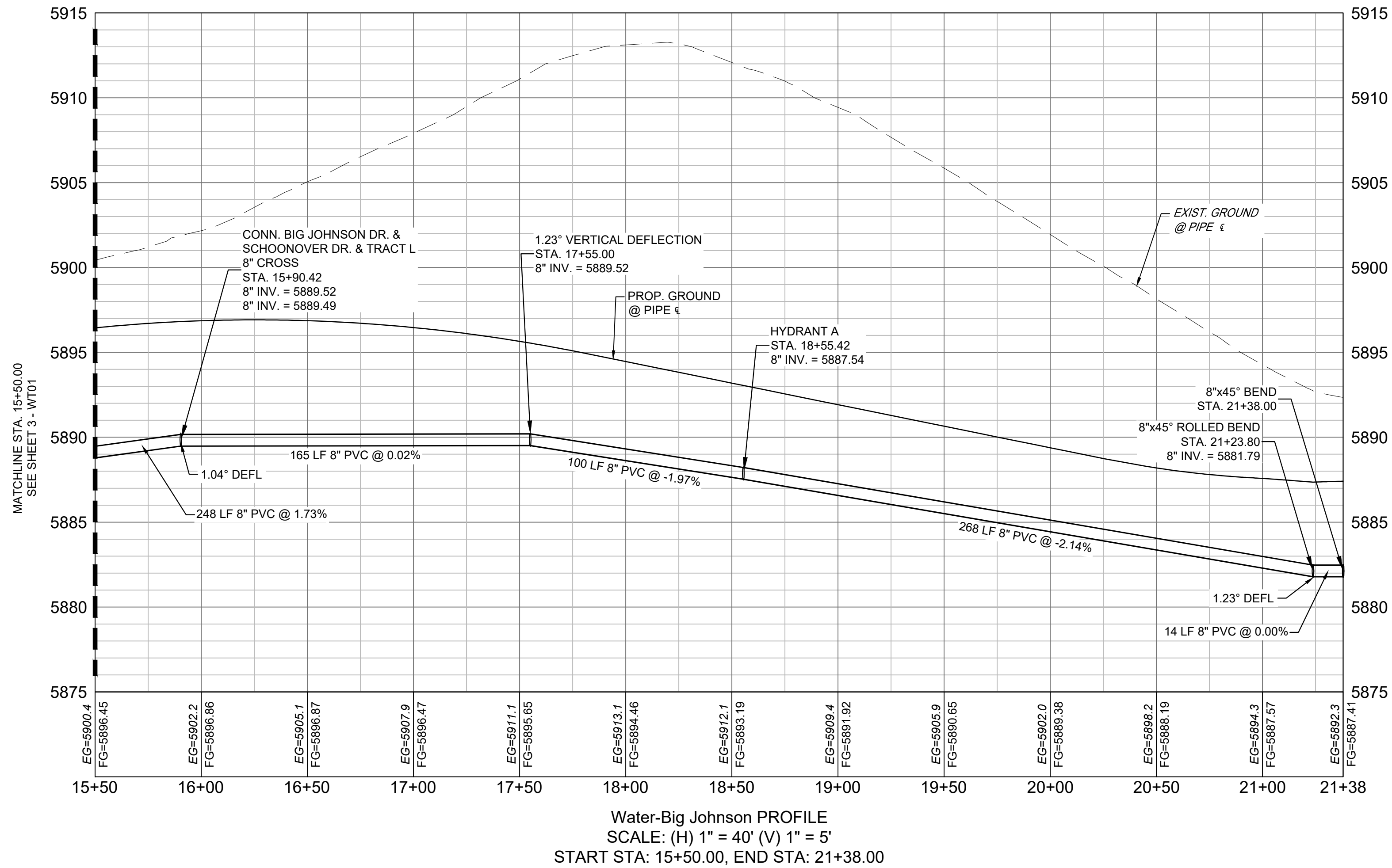
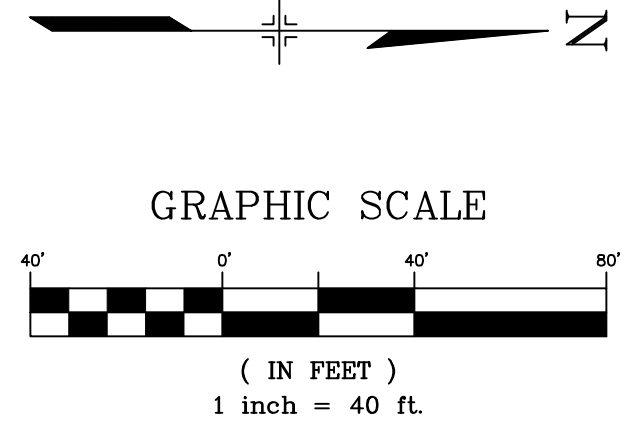
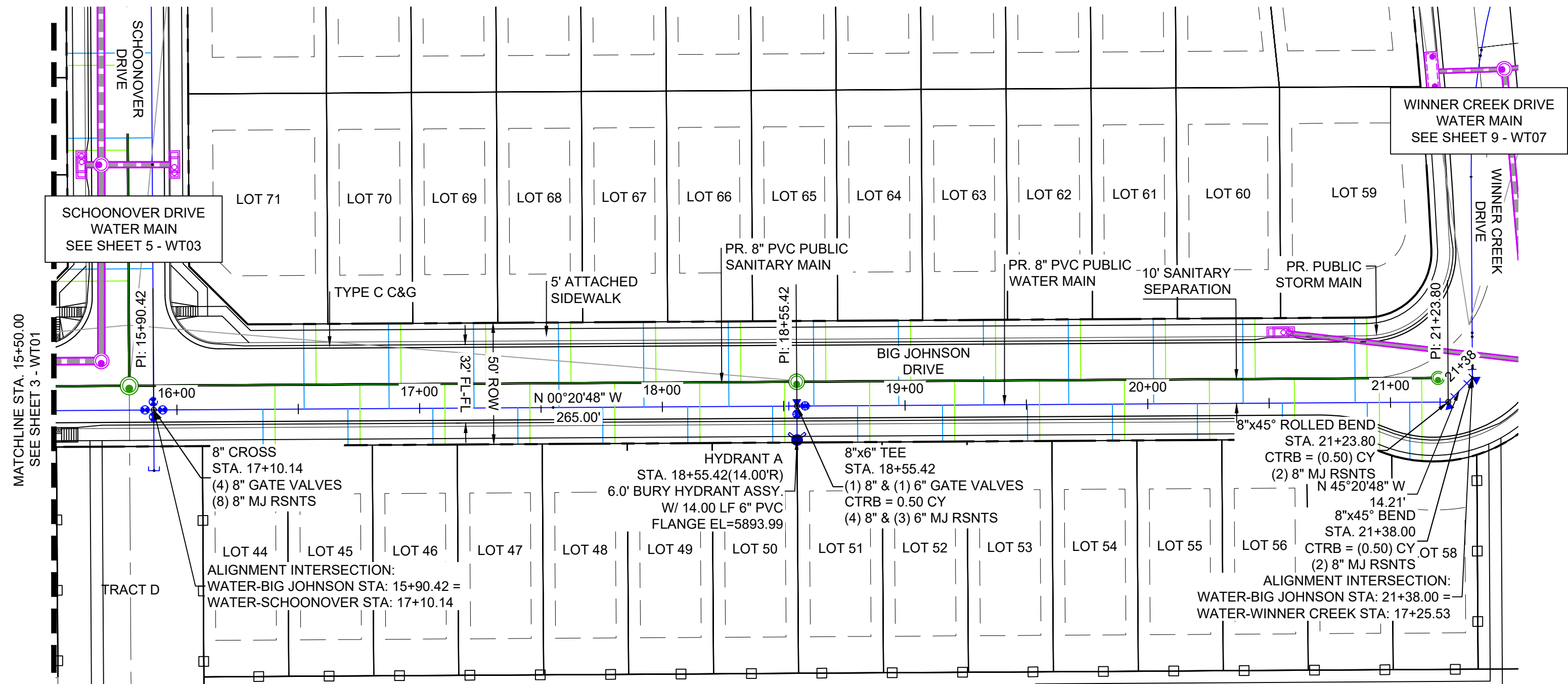


TRAILS AT ASPEN RIDGE			
FILING NO. 4 PUBLIC WATERLINE PLANS			
WATERLINE PLAN AND PROFILE			
DESIGNED BY: JSE	SCALE: 1" = 40'	DATE ISSUED: AUGUST 2021	DRAWING No. WT01
DRAWN BY: JSE	HORIZ. 1" = 40'		
CHECKED BY: NMS	VERT. 1" = 5'	SHEET 3 OF 12	





Know what's below.  
Call before you dig.



- NOTES:
1. ALL DEFLECTIONS ARE ACHIEVED UTILIZING HIGH-DEFLECTION COUPLERS.
  2. WATER CROSSINGS REQUIRING SECONDARY CONTAINMENT SHALL BE IN ACCORDANCE WITH WIDEFIELD WATER STANDARDS DETAIL W-16.
  3. ALL WATER LOWERINGS SHALL BE BUILT IN ACCORDANCE WITH WIDEFIELD WATER STANDARDS DETAIL W-16.
  4. DEVELOPER IS RESPONSIBLE FOR INSTALLING WATERLINE THROUGH FRONTSIDE DRIVE NO MORE THAN 18 MONTHS AFTER CONSTRUCTION OF TRAILS AT ASPEN RIDGE FILING 4 TO PROVIDE WATER LOOPING.

THE LOCATIONS OF EXISTING ABOVE GROUND AND UNDERGROUND UTILITIES ARE SHOWN IN AN APPROXIMATE WAY ONLY. THE CONTRACTOR SHALL DETERMINE THE EXACT LOCATION OF ALL EXISTING UTILITIES BEFORE COMMENCING WORK. THE CONTRACTOR SHALL BE FULLY RESPONSIBLE FOR ANY AND ALL DAMAGES WHICH MIGHT BE CAUSED BY HIS FAILURE TO EXACTLY LOCATE AND PRESERVE ANY AND ALL ABOVE GROUND AND UNDERGROUND UTILITIES.

THE WIDEFIELD WATER AND SANITATION DISTRICT RECOGNIZES THE DESIGN ENGINEER AS HAVING RESPONSIBILITY FOR THE DESIGN AND HAS LIMITED ITS SCOPE OF REVIEW ACCORDINGLY.

**WIDEFIELD WATER AND SANITATION DISTRICT  
WASTEWATER DESIGN APPROVAL**

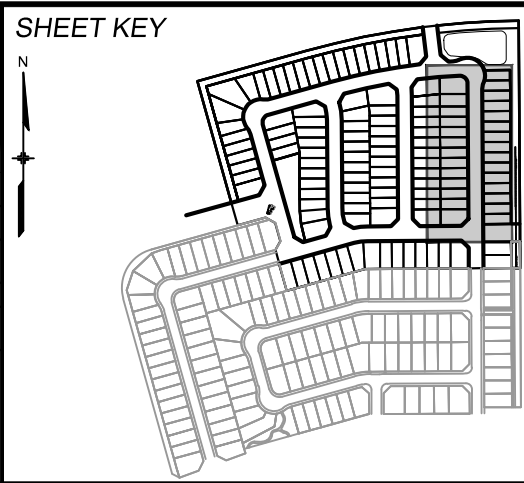
DATE: \_\_\_\_\_ BY: \_\_\_\_\_

PROJECT NUMBER: \_\_\_\_\_

IN CASE OF ERRORS OR OMISSIONS WITH THE WATER DESIGN AS SHOWN ON THIS DOCUMENT THE STANDARDS AS DEFINED IN THE "RULES AND REGULATIONS FOR INSTALLATION OF WASTEWATER MAINS AND SERVICES" SHALL RULE.


**APPROVAL EXPIRES 180 DAYS FROM DESIGN APPROVAL**

REFERENCE DRAWINGS			
No.	DATE	DESCRIPTION	BY
COMPUTER FILE MANAGEMENT			
FILE NAME: S:\21.886.038 (Trails F6)\100 Dwg\104 Plan Sets\Construction Plans\Utility Plans\Water Plan\WT01.dwg			
CTB FILE: Matrix(black).ctb			
PLOT DATE: August 26, 2021 2:43:27 PM			
THIS DRAWING IS CURRENT AS OF PLOT DATE AND MAY BE SUBJECT TO CHANGE.			



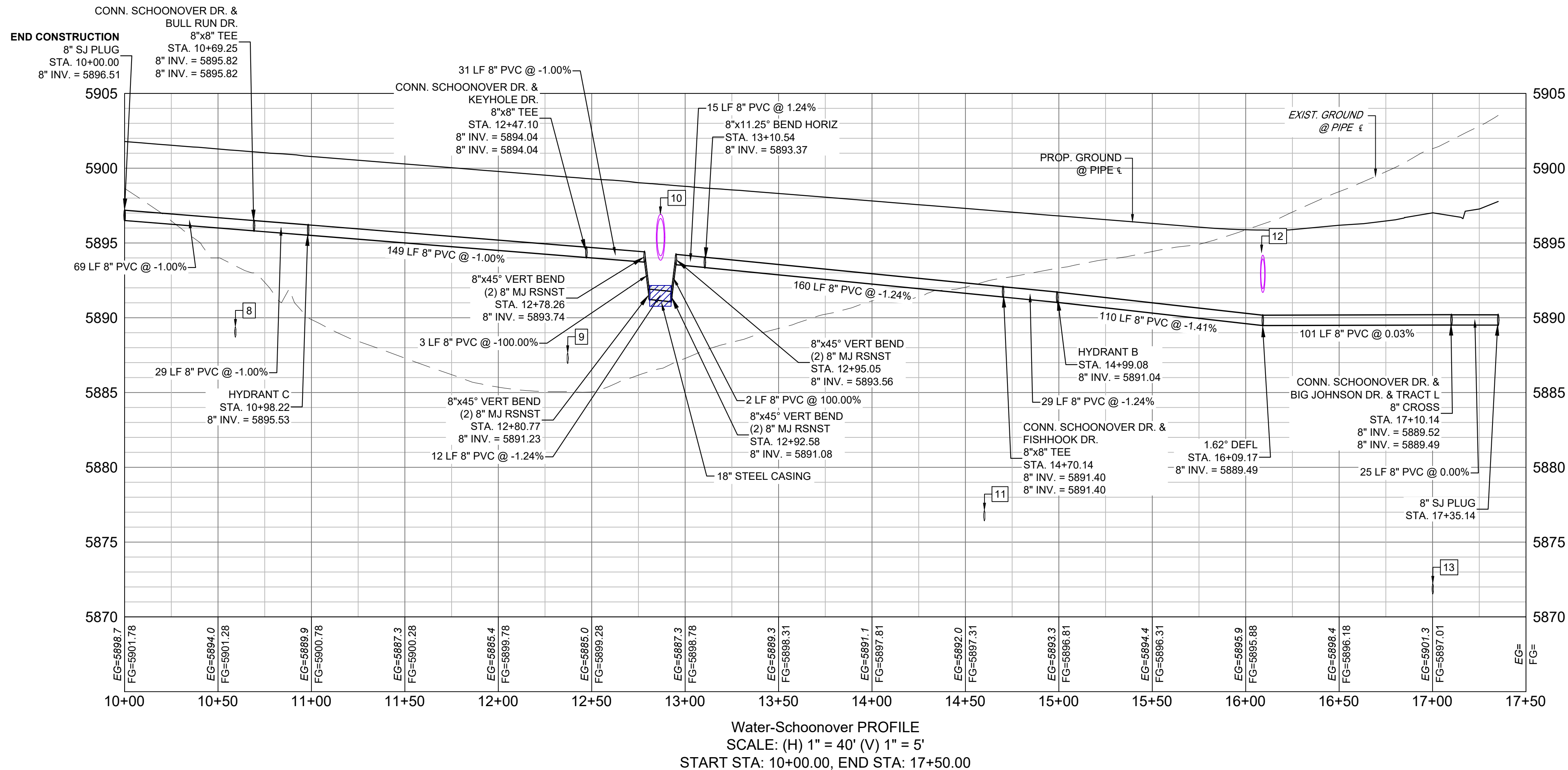
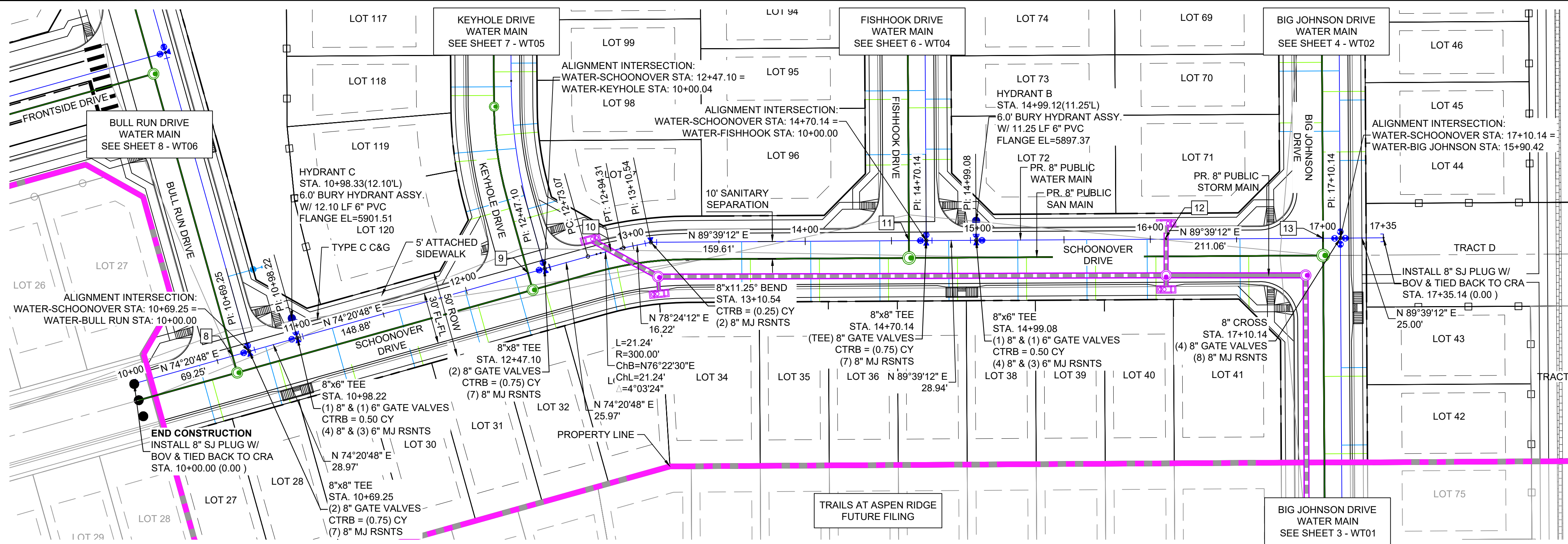
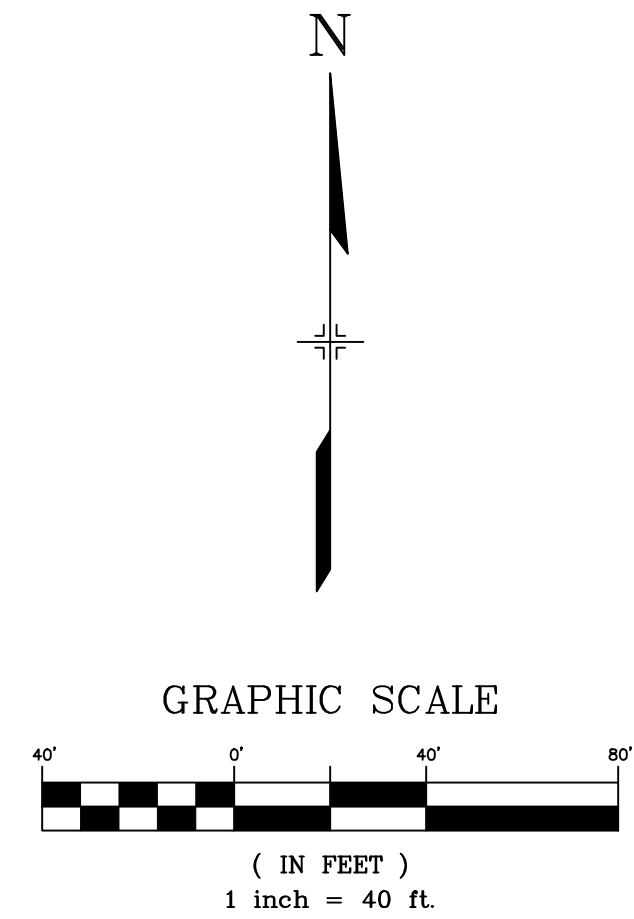
**BENCHMARK**  
COLORADO SPRINGS UTILITIES (FIMS) MONUMENT F206  
A BERNTSEN TOP SECURITY MONUMENT SYSTEM WITH A 3.5-INCH DIAMETER ALUMINUM CAP IN A ROAD BOX, LOCATED ON THE NORTHWEST CORNER OF FONTAINE BOULEVARD AND POWERS BOULEVARD.  
ELEVATION - 5897.89' U.S. SURVEY FT

**BASIS OF BEARING**  
BEARINGS ARE BASED ON THE NORTH LINE OF THE NORTHWEST QUARTER OF SECTION 9, TOWNSHIP 15 SOUTH, RANGE 65 WEST OF THE 6TH P.M. SAID LINE BEARS S89°51'23"E FROM THE NORTHWEST CORNER OF SAID SECTION 9 (2 1/2' AULM. CAP PLS 17664) TO THE N 1/4 CORNER OF SAID SECTION 9 (3 1/4' AULM. CAP PLS 10377)



TRAILS AT ASPEN RIDGE			
FILING NO. 4 PUBLIC WATERLINE PLANS			
WATERLINE PLAN AND PROFILE			
DESIGNED BY:	JSE	SCALE	DATE ISSUED: AUGUST 2021
DRAWN BY:	JSE	HORIZ 1" = 40'	DRAWING No. WT02
CHECKED BY:	NMS	VERT 1" = 5'	SHEET 4 OF 12



Know what's below.  
Call before you dig.

UTILITY CROSSING DETAILS				
CROSSING #	N & E	TOP OF PIPE	BTM OF PIPE	VERT. SEP.
8	N 8156.91 E 13375.46	8" PVC SANITARY 5889.40	8" PVC WATER 5895.90	6.50'
9	N 8204.94 E 13546.70	8" PVC SANITARY 5894.12	8" PVC WATER 5887.64	6.47'
10	N 8217.99 E 13594.59	8" PVC WATER 5891.84	30" RCP STORM 5892.34	1.50'
11	N 8223.77 E 13767.48	8" PVC SANITARY 5877.12	8" PVC WATER 5891.98	14.86'
12	N 8224.67 E 13915.84	8" PVC WATER 5890.37	24" RCP STORM 5891.88	1.51'
13	N 8225.22 E 14007.48	8" PVC SANITARY 5872.19	8" PVC WATER 5891.12	18.93'

- NOTES:
1. ALL DEFLECTIONS ARE ACHIEVED UTILIZING HIGH-DEFLECTION COUPLERS.
  2. WATER CROSSINGS REQUIRING SECONDARY CONTAINMENT SHALL BE IN ACCORDANCE WITH WIDEFIELD WATER STANDARDS DETAIL W-16.
  3. ALL WATER LOWERINGS SHALL BE BUILT IN ACCORDANCE WITH WIDEFIELD WATER STANDARDS DETAIL W-16.
  4. DEVELOPER IS RESPONSIBLE FOR INSTALLING WATERLINE THROUGH FRONTSIDE DRIVE NO MORE THAN 18 MONTHS AFTER CONSTRUCTION OF TRAILS AT ASPEN RIDGE FILING 4 TO PROVIDE WATER LOOPING.

THE LOCATIONS OF EXISTING ABOVE GROUND AND UNDERGROUND UTILITIES ARE SHOWN IN AN APPROXIMATE WAY ONLY. THE CONTRACTOR SHALL DETERMINE THE EXACT LOCATION OF ALL EXISTING UTILITIES BEFORE COMMENCING WORK. THE CONTRACTOR SHALL BE FULLY RESPONSIBLE FOR ANY AND ALL DAMAGES WHICH MIGHT BE CAUSED BY HIS FAILURE TO EXACTLY LOCATE AND PRESERVE ANY AND ALL ABOVE GROUND AND UNDERGROUND UTILITIES.

THE WIDEFIELD WATER AND SANITATION DISTRICT RECOGNIZES THE DESIGN ENGINEER AS HAVING RESPONSIBILITY FOR THE DESIGN AND HAS LIMITED ITS SCOPE OF REVIEW ACCORDINGLY.

**WIDEFIELD WATER AND SANITATION DISTRICT  
WASTEWATER DESIGN APPROVAL**

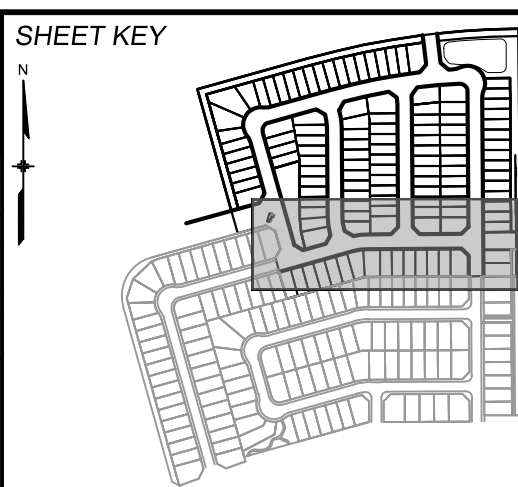
DATE: \_\_\_\_\_ BY: \_\_\_\_\_

PROJECT NUMBER: \_\_\_\_\_

IN CASE OF ERRORS OR OMISSIONS WITH THE WATER DESIGN AS SHOWN ON THIS DOCUMENT THE STANDARDS AS DEFINED IN THE "RULES AND REGULATIONS FOR INSTALLATION OF WASTEWATER MAINS AND SERVICES" SHALL RULE.

**APPROVAL EXPIRES 180 DAYS FROM DESIGN APPROVAL**


REFERENCE DRAWINGS			
No.	DATE	DESCRIPTION	BY
COMPUTER FILE MANAGEMENT			
FILE NAME: S:\21.886.038 (Trails F6)\100 Dwg\104 Plan Sets\Construction Plans\Utility Plans\Water Plan\WT01.dwg			
CTB FILE: Matrix(black).ctb			
PLOT DATE: August 26, 2021 2:43:39 PM			
THIS DRAWING IS CURRENT AS OF PLOT DATE AND MAY BE SUBJECT TO CHANGE.			



**BENCHMARK**  
COLORADO SPRINGS UTILITIES (FIMS) MONUMENT F206  
A BERNTSEN TOP SECURITY MONUMENT SYSTEM WITH A 3.5-INCH DIAMETER ALUMINUM CAP IN A ROAD BOX, LOCATED ON THE NORTHWEST CORNER OF FONTAINE BOULEVARD AND POWERS BOULEVARD.  
ELEVATION - 5897.89' U.S. SURVEY FT

**BASIS OF BEARING**  
BEARINGS ARE BASED ON THE NORTH LINE OF THE NORTHWEST QUARTER OF SECTION 9, TOWNSHIP 15 SOUTH, RANGE 65 WEST OF THE 6TH P.M. SAID LINE BEARS S89°51'23"E FROM THE NORTHWEST CORNER OF SAID SECTION 9 (2 1/2" AULM. CAP PLS 17664) TO THE N 1/4 CORNER OF SAID SECTION 9 (3 1/2" AULM. CAP PLS 10377)

PREPARED BY:



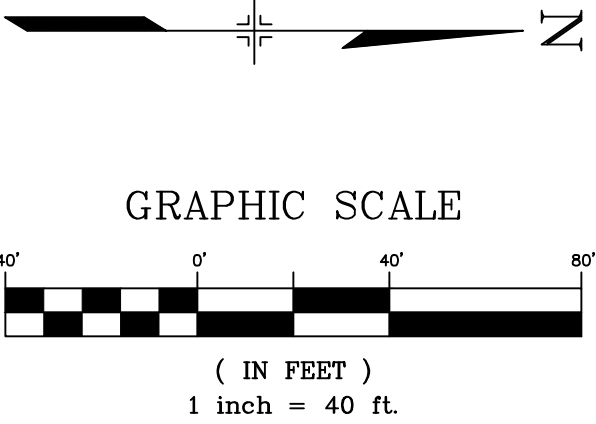
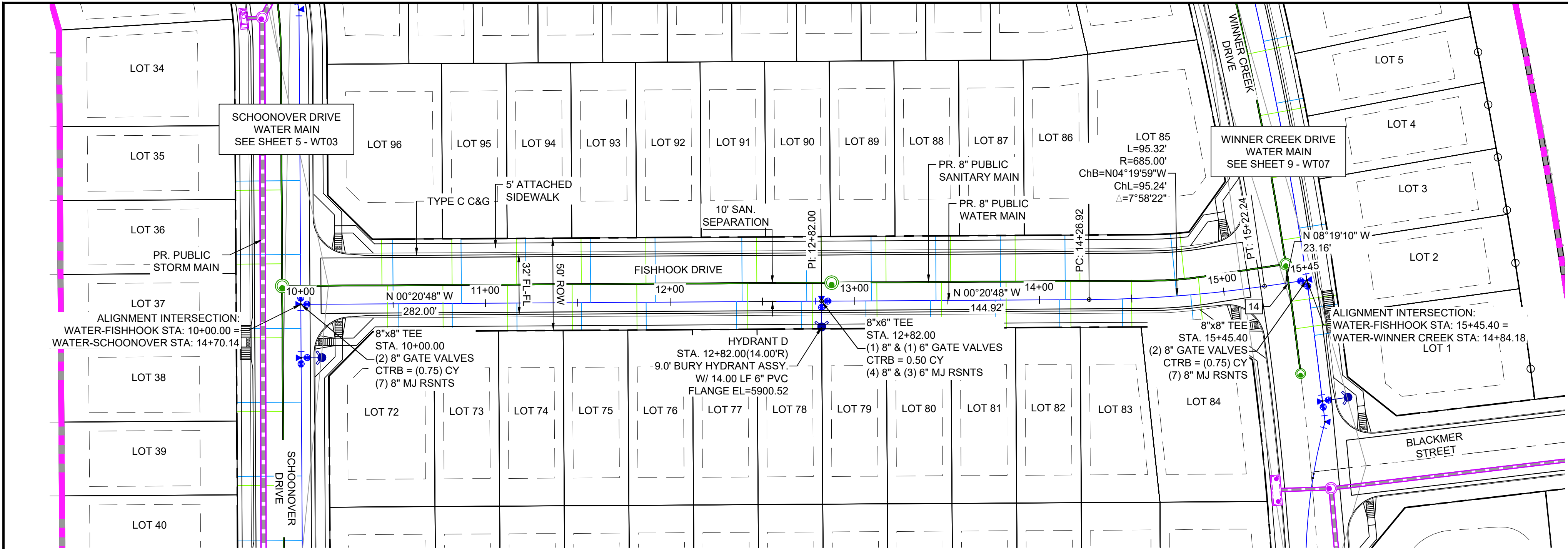
FOR AND ON BEHALF OF  
MATRIX DESIGN GROUP, INC.  
PROJECT No. 21.886.038

DESIGNED BY: JSE	SCALE: 1" = 40'	DATE ISSUED: AUGUST 2021	DRAWING No. WT03
DRAWN BY: JSE	HORIZ. 1" = 40'		
CHECKED BY: NMS	VERT. 1" = 5'	SHEET 5 OF 12	

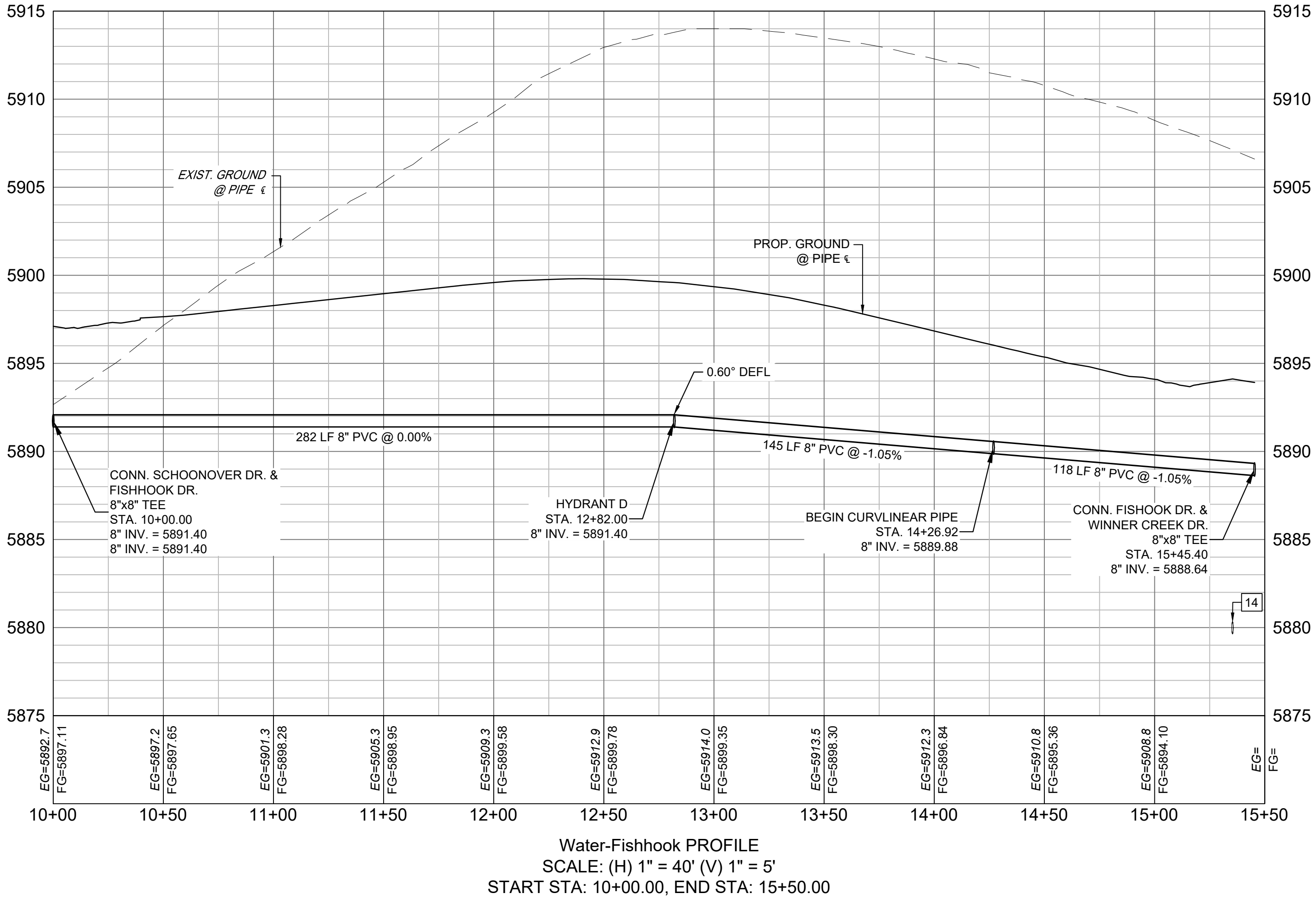




Know what's below.  
Call before you dig.



UTILITY CROSSING DETAILS				
CROSSING #	N & E	TOP OF PIPE	BTM OF PIPE	VERT. SEP.
14	N 8758.73 E 13765.80	8" PVC SANITARY 5880.34	8" PVC WATER 5888.74	8.40'



- NOTES:
- ALL DEFLECTIONS ARE ACHIEVED UTILIZING HIGH-DEFLECTION COUPLERS.
  - WATER CROSSINGS REQUIRING SECONDARY CONTAINMENT SHALL BE IN ACCORDANCE WITH WIDEFIELD WATER STANDARDS DETAIL W-16.
  - ALL WATER LOWERINGS SHALL BE BUILT IN ACCORDANCE WITH WIDEFIELD WATER STANDARDS DETAIL W-16.
  - DEVELOPER IS RESPONSIBLE FOR INSTALLING WATERLINE THROUGH FRONTSIDE DRIVE NO MORE THAN 18 MONTHS AFTER CONSTRUCTION OF TRAILS AT ASPEN RIDGE FILING 4 TO PROVIDE WATER LOOPING.

THE LOCATIONS OF EXISTING ABOVE GROUND AND UNDERGROUND UTILITIES ARE SHOWN IN AN APPROXIMATE WAY ONLY. THE CONTRACTOR SHALL DETERMINE THE EXACT LOCATION OF ALL EXISTING UTILITIES BEFORE COMMENCING WORK. THE CONTRACTOR SHALL BE FULLY RESPONSIBLE FOR ANY AND ALL DAMAGES WHICH MIGHT BE CAUSED BY HIS FAILURE TO EXACTLY LOCATE AND PRESERVE ANY AND ALL ABOVE GROUND AND UNDERGROUND UTILITIES.

THE WIDEFIELD WATER AND SANITATION DISTRICT RECOGNIZES THE DESIGN ENGINEER AS HAVING RESPONSIBILITY FOR THE DESIGN AND HAS LIMITED ITS SCOPE OF REVIEW ACCORDINGLY.

**WIDEFIELD WATER AND SANITATION DISTRICT  
WASTEWATER DESIGN APPROVAL**

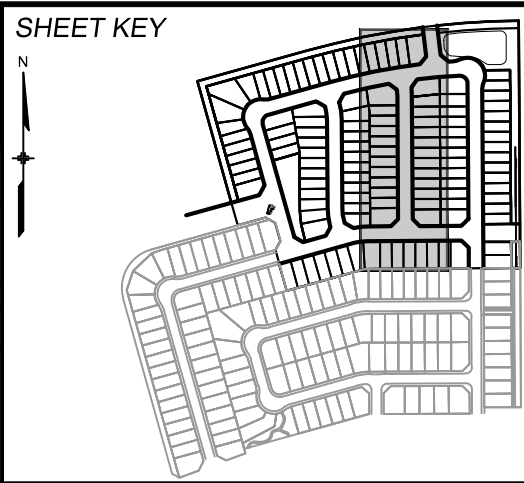
DATE: \_\_\_\_\_ BY: \_\_\_\_\_

PROJECT NUMBER: \_\_\_\_\_

IN CASE OF ERRORS OR OMISSIONS WITH THE WATER DESIGN AS SHOWN ON THIS DOCUMENT THE STANDARDS AS DEFINED IN THE "RULES AND REGULATIONS FOR INSTALLATION OF WASTEWATER MAINS AND SERVICES" SHALL RULE.

**APPROVAL EXPIRES 180 DAYS FROM DESIGN APPROVAL**

REFERENCE DRAWINGS			
No.	DATE	DESCRIPTION	BY
COMPUTER FILE MANAGEMENT			
FILE NAME: S:\21.886.038 (Trails F6)\100 Dwg\104 Plan Sets\Construction Plans\Utility Plans\Water Plan\WT01.dwg			
CTB FILE: Matrix(black).ctb			
PLOT DATE: August 26, 2021 2:43:54 PM			
THIS DRAWING IS CURRENT AS OF PLOT DATE AND MAY BE SUBJECT TO CHANGE.			



**BENCHMARK**  
COLORADO SPRINGS UTILITIES (FIMS) MONUMENT F206  
A BERNTSEN TOP SECURITY MONUMENT SYSTEM WITH A 3.5-INCH DIAMETER ALUMINUM CAP IN A ROAD BOX, LOCATED ON THE NORTHWEST CORNER OF FONTAINE BOULEVARD AND POWERS BOULEVARD.  
ELEVATION - 5897.89' U.S. SURVEY FT

**BASIS OF BEARING**  
BEARINGS ARE BASED ON THE NORTH LINE OF THE NORTHWEST QUARTER OF SECTION 9, TOWNSHIP 15 SOUTH, RANGE 65 WEST OF THE 6TH P.M. SAID LINE BEARS S89°51'23"E FROM THE NORTHWEST CORNER OF SAID SECTION 9 (2 1/2' AULM. CAP PLS 17664) TO THE N 1/4 CORNER OF SAID SECTION 9 (3 1/4' AULM. CAP PLS 10377)

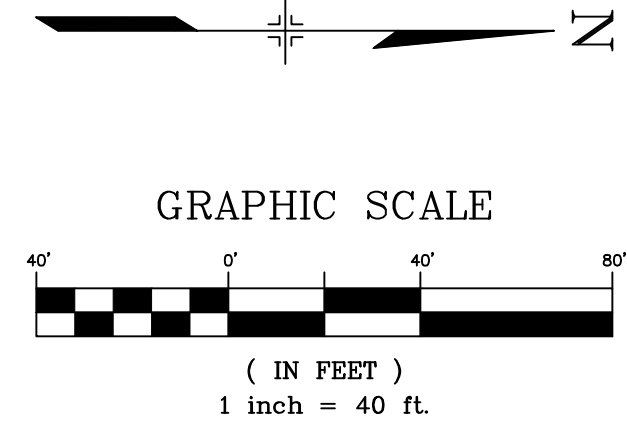
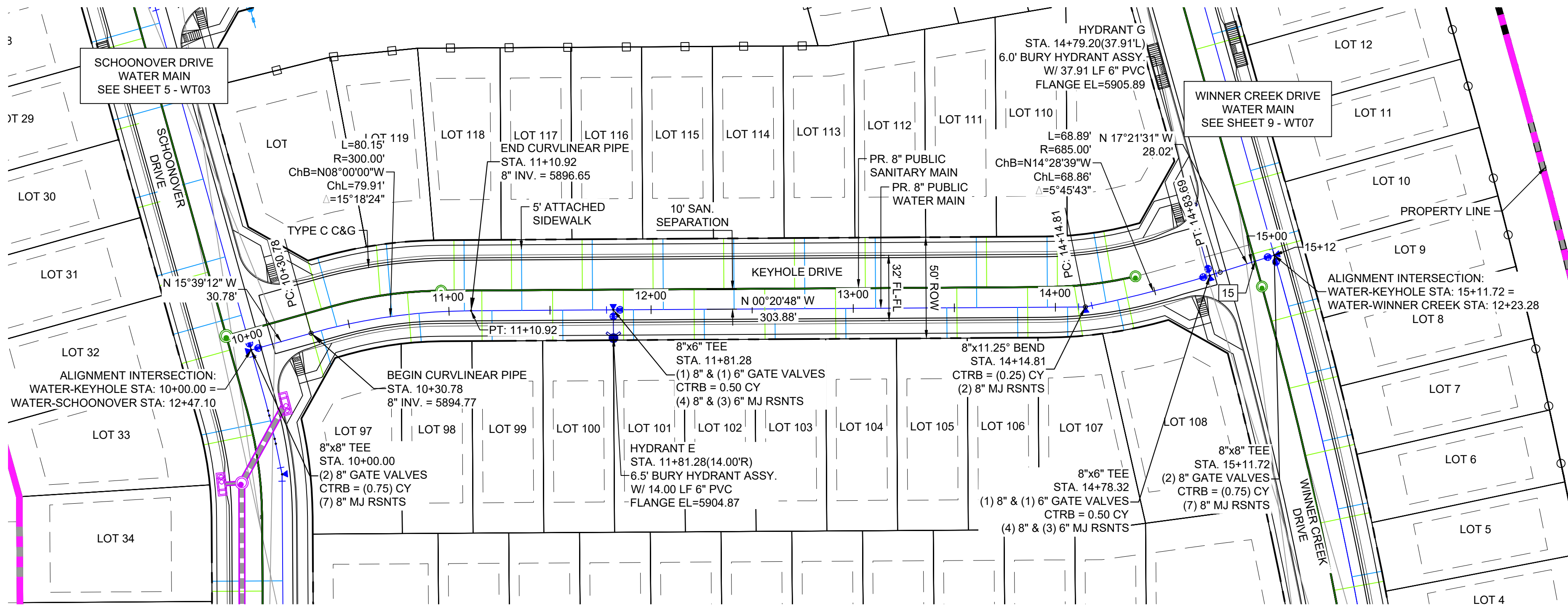


TRAILS AT ASPEN RIDGE				
FILING NO. 4 PUBLIC WATERLINE PLANS				
WATERLINE PLAN AND PROFILE				
DESIGNED BY:	JSE	SCALE	DATE ISSUED:	AUGUST 2021
DRAWN BY:	JSE	HORIZ. 1" = 40'		
CHECKED BY:	NMS	VERT. 1" = 5'	SHEET	6 OF 12
FOR AND ON BEHALF OF MATRIX DESIGN GROUP, INC. PROJECT No. 21.886.038				DRAWING No. WT04

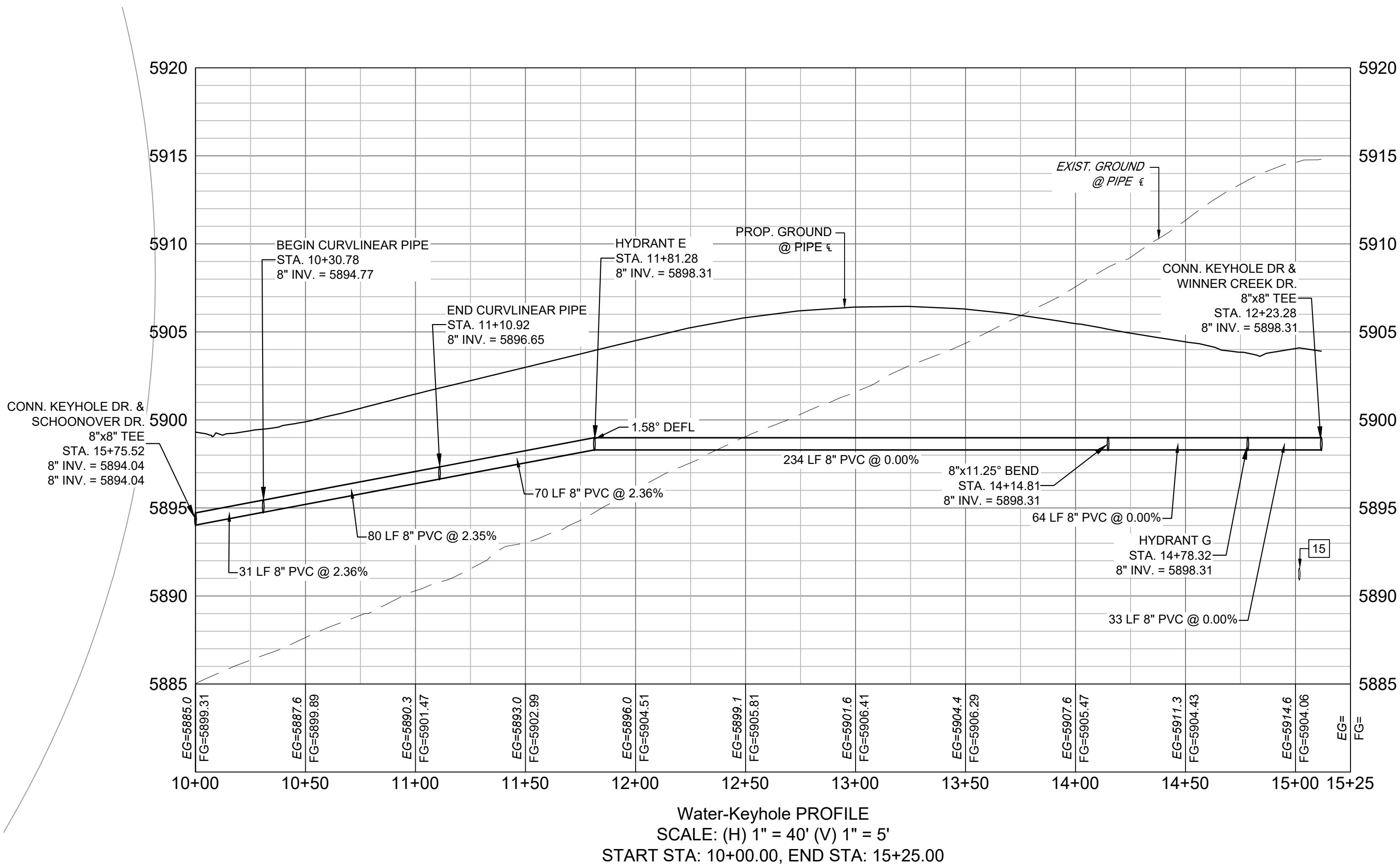




Know what's below.  
Call before you dig.



UTILITY CROSSING DETAILS				
CROSSING #	N & E	TOP OF PIPE	BTM OF PIPE	VERT. SEP.
15	N 8704.11 E 13512.49	8" PVC SANITARY 5891.60	8" PVC WATER 5898.29	6.68'



- NOTES:
- ALL DEFLECTIONS ARE ACHIEVED UTILIZING HIGH-DEFLECTION COUPLERS.
  - WATER CROSSINGS REQUIRING SECONDARY CONTAINMENT SHALL BE IN ACCORDANCE WITH WIDEFIELD WATER STANDARDS DETAIL W-16.
  - ALL WATER LOWERINGS SHALL BE BUILT IN ACCORDANCE WITH WIDEFIELD WATER STANDARDS DETAIL W-16.
  - DEVELOPER IS RESPONSIBLE FOR INSTALLING WATERLINE THROUGH FRONTSIDE DRIVE NO MORE THAN 18 MONTHS AFTER CONSTRUCTION OF TRAILS AT ASPEN RIDGE FILING 4 TO PROVIDE WATER LOOPING.

THE LOCATIONS OF EXISTING ABOVE GROUND AND UNDERGROUND UTILITIES ARE SHOWN IN AN APPROXIMATE WAY ONLY. THE CONTRACTOR SHALL DETERMINE THE EXACT LOCATION OF ALL EXISTING UTILITIES BEFORE COMMENCING WORK. THE CONTRACTOR SHALL BE FULLY RESPONSIBLE FOR ANY AND ALL DAMAGES WHICH MIGHT BE CAUSED BY HIS FAILURE TO EXACTLY LOCATE AND PRESERVE ANY AND ALL ABOVE GROUND AND UNDERGROUND UTILITIES.

THE WIDEFIELD WATER AND SANITATION DISTRICT RECOGNIZES THE DESIGN ENGINEER AS HAVING RESPONSIBILITY FOR THE DESIGN AND HAS LIMITED ITS SCOPE OF REVIEW ACCORDINGLY.

**WIDEFIELD WATER AND SANITATION DISTRICT  
WASTEWATER DESIGN APPROVAL**

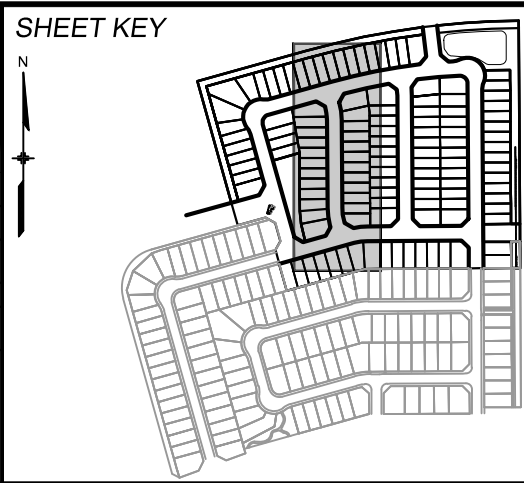
DATE: \_\_\_\_\_ BY: \_\_\_\_\_

PROJECT NUMBER: \_\_\_\_\_

IN CASE OF ERRORS OR OMISSIONS WITH THE WATER DESIGN AS SHOWN ON THIS DOCUMENT THE STANDARDS AS DEFINED IN THE "RULES AND REGULATIONS FOR INSTALLATION OF WASTEWATER MAINS AND SERVICES" SHALL RULE.


**APPROVAL EXPIRES 180 DAYS FROM DESIGN APPROVAL**

REFERENCE DRAWINGS			
No.	DATE	DESCRIPTION	BY
COMPUTER FILE MANAGEMENT			
FILE NAME: S:\21.886.038 (Trails F6)\100 Dwg\104 Plan Sets\Construction Plans\Utility Plans\Water Plan\WT01.dwg			
CTB FILE: Matrix(black).ctb			
PLOT DATE: August 26, 2021 2:44:08 PM			
THIS DRAWING IS CURRENT AS OF PLOT DATE AND MAY BE SUBJECT TO CHANGE.			



**BENCHMARK**  
COLORADO SPRINGS UTILITIES (FIMS) MONUMENT F206  
A BERNTSEN TOP SECURITY MONUMENT SYSTEM WITH A 3.5-INCH DIAMETER ALUMINUM CAP IN A ROAD BOX, LOCATED ON THE NORTHWEST CORNER OF FONTAINE BOULEVARD AND POWERS BOULEVARD.  
ELEVATION - 5897.89' U.S. SURVEY FT

**BASIS OF BEARING**  
BEARINGS ARE BASED ON THE NORTH LINE OF THE NORTHWEST QUARTER OF SECTION 9, TOWNSHIP 15 SOUTH, RANGE 65 WEST OF THE 6TH P.M. SAID LINE BEARS S89°51'23"E FROM THE NORTHWEST CORNER OF SAID SECTION 9 (2 1/2' AULM. CAP PLS 17664) TO THE N 1/4 CORNER OF SAID SECTION 9 (3 1/4' AULM. CAP PLS 10377)

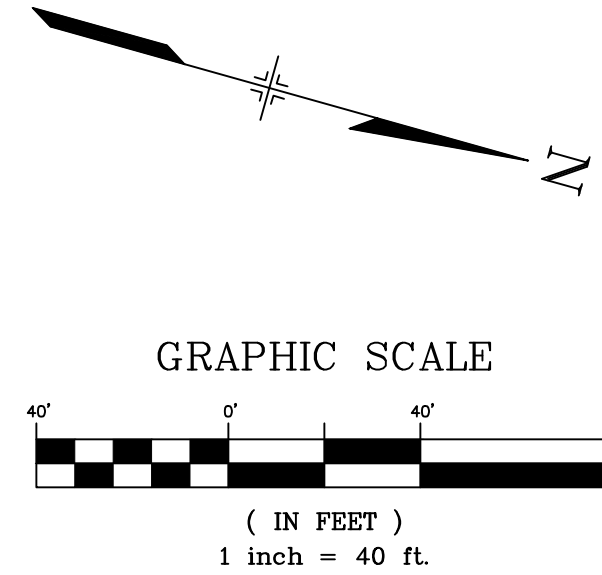
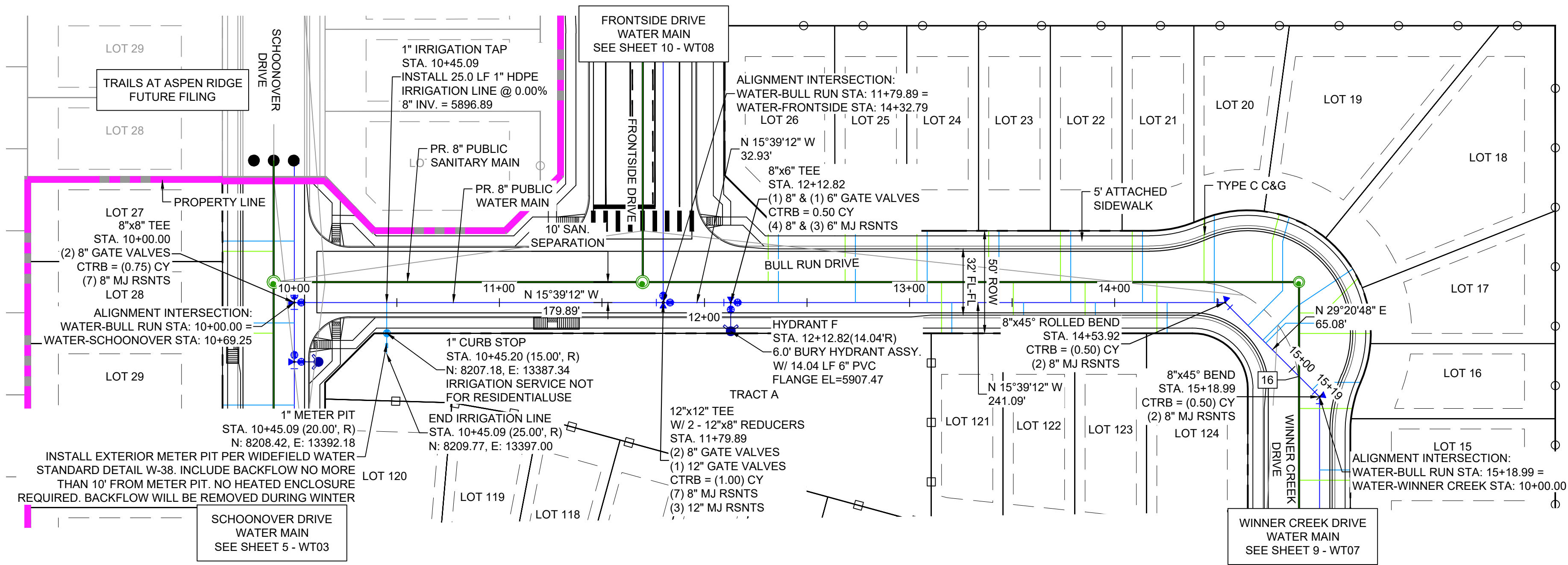


TRAILS AT ASPEN RIDGE			
FILING NO. 4 PUBLIC WATERLINE PLANS			
WATERLINE PLAN AND PROFILE			
DESIGNED BY:	JSE	SCALE	DATE ISSUED:
DRAWN BY:	JSE	HORIZ 1" = 40'	AUGUST 2021
CHECKED BY:	NMS	VERT 1" = 5'	SHEET 7 OF 12
FOR AND ON BEHALF OF MATRIX DESIGN GROUP, INC. PROJECT No. 21.886.038			DRAWING No. WT05

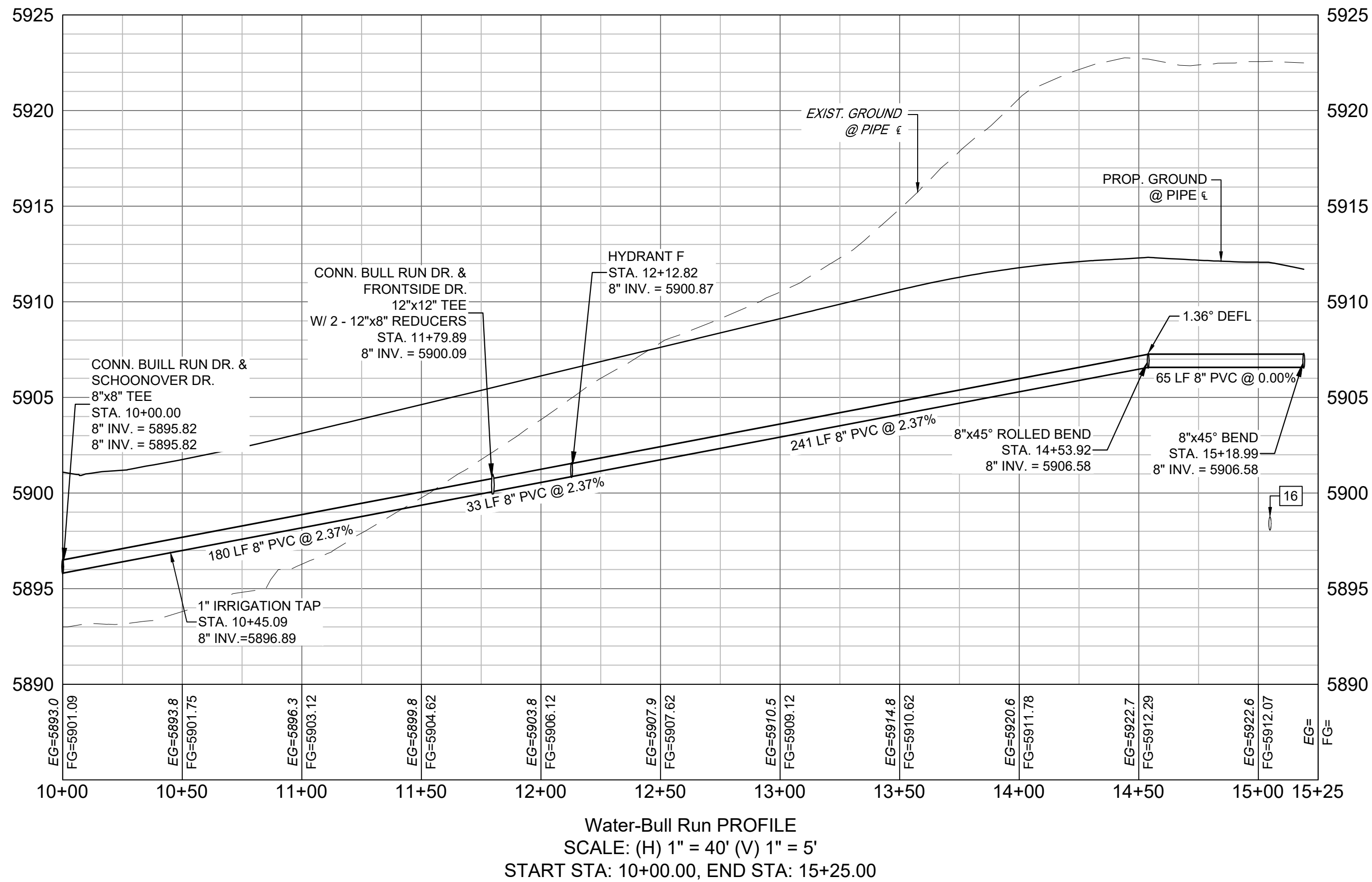




Know what's below.  
Call before you dig.



UTILITY CROSSING DETAILS				
CROSSING #	N & E	TOP OF PIPE	BTM OF PIPE	VERT. SEP.
16	N 8641.09 E 13287.58	8" PVC SANITARY 5898.76	8" PVC WATER 5906.56	7.80'



- NOTES:
- ALL DEFLECTIONS ARE ACHIEVED UTILIZING HIGH-DEFLECTION COUPLERS.
  - WATER CROSSINGS REQUIRING SECONDARY CONTAINMENT SHALL BE IN ACCORDANCE WITH WIDEFIELD WATER STANDARDS DETAIL W-16.
  - ALL WATER LOWERINGS SHALL BE BUILT IN ACCORDANCE WITH WIDEFIELD WATER STANDARDS DETAIL W-16.
  - DEVELOPER IS RESPONSIBLE FOR INSTALLING WATERLINE THROUGH FRONTSIDE DRIVE NO MORE THAN 18 MONTHS AFTER CONSTRUCTION OF TRAILS AT ASPEN RIDGE FILING 4 TO PROVIDE WATER LOOPING.

THE LOCATIONS OF EXISTING ABOVE GROUND AND UNDERGROUND UTILITIES ARE SHOWN IN AN APPROXIMATE WAY ONLY. THE CONTRACTOR SHALL DETERMINE THE EXACT LOCATION OF ALL EXISTING UTILITIES BEFORE COMMENCING WORK. THE CONTRACTOR SHALL BE FULLY RESPONSIBLE FOR ANY AND ALL DAMAGES WHICH MIGHT BE CAUSED BY HIS FAILURE TO EXACTLY LOCATE AND PRESERVE ANY AND ALL ABOVE GROUND AND UNDERGROUND UTILITIES.

THE WIDEFIELD WATER AND SANITATION DISTRICT RECOGNIZES THE DESIGN ENGINEER AS HAVING RESPONSIBILITY FOR THE DESIGN AND HAS LIMITED ITS SCOPE OF REVIEW ACCORDINGLY.

**WIDEFIELD WATER AND SANITATION DISTRICT  
WASTEWATER DESIGN APPROVAL**

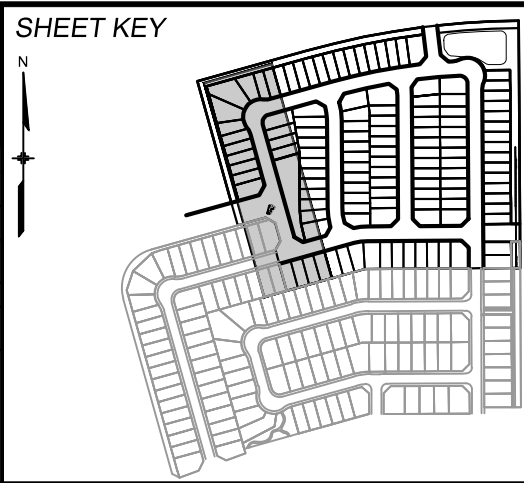
DATE: \_\_\_\_\_ BY: \_\_\_\_\_

PROJECT NUMBER: \_\_\_\_\_

IN CASE OF ERRORS OR OMISSIONS WITH THE WATER DESIGN AS SHOWN ON THIS DOCUMENT THE STANDARDS AS DEFINED IN THE "RULES AND REGULATIONS FOR INSTALLATION OF WASTEWATER MAINS AND SERVICES" SHALL RULE.


**APPROVAL EXPIRES 180 DAYS FROM DESIGN APPROVAL**

REFERENCE DRAWINGS			
No.	DATE	DESCRIPTION	BY
COMPUTER FILE MANAGEMENT			
FILE NAME: S:\21.886.038 (Trails F6)\100 Plan Sets\Construction Plans\Utility Plans\Water Plan\WT01.dwg			
CTB FILE: Matrix(black).ctb			
PLOT DATE: August 26, 2021 2:44:19 PM			
THIS DRAWING IS CURRENT AS OF PLOT DATE AND MAY BE SUBJECT TO CHANGE.			



**BENCHMARK**  
COLORADO SPRINGS UTILITIES (FIMS) MONUMENT F206  
A BERNTSEN TOP SECURITY MONUMENT SYSTEM WITH A 3.5-INCH DIAMETER ALUMINUM CAP IN A ROAD BOX, LOCATED ON THE NORTHWEST CORNER OF FONTAINE BOULEVARD AND POWERS BOULEVARD.  
ELEVATION - 5897.89' U.S. SURVEY FT

**BASIS OF BEARING**  
BEARINGS ARE BASED ON THE NORTH LINE OF THE NORTHWEST QUARTER OF SECTION 9, TOWNSHIP 15 SOUTH, RANGE 65 WEST OF THE 6TH P.M. SAID LINE BEARS S89°51'23"E FROM THE NORTHWEST CORNER OF SAID SECTION 9 (2 1/2' AULM. CAP PLS 17664) TO THE N 1/4 CORNER OF SAID SECTION 9 (3 1/4' AULM. CAP PLS 10377)

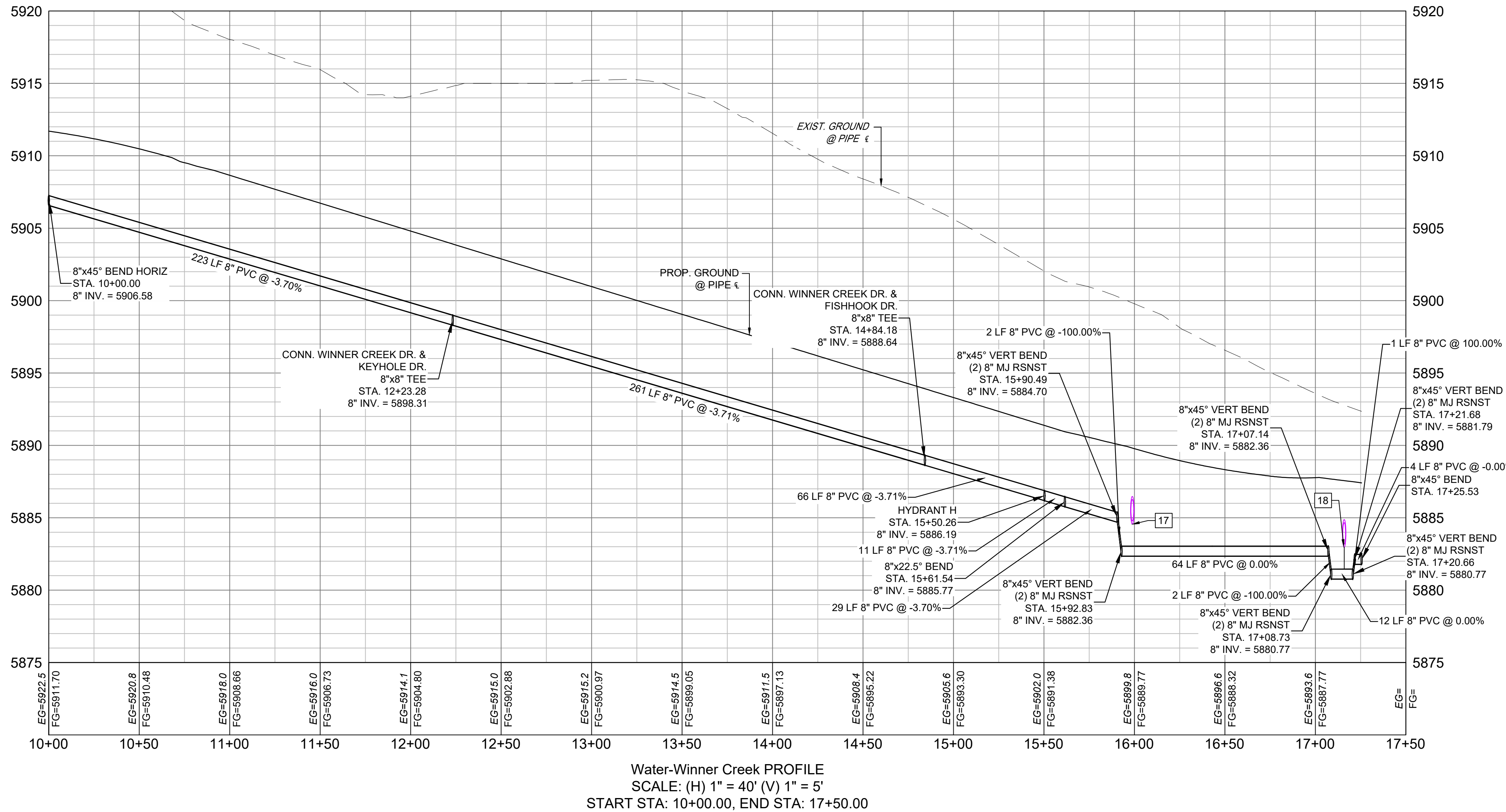
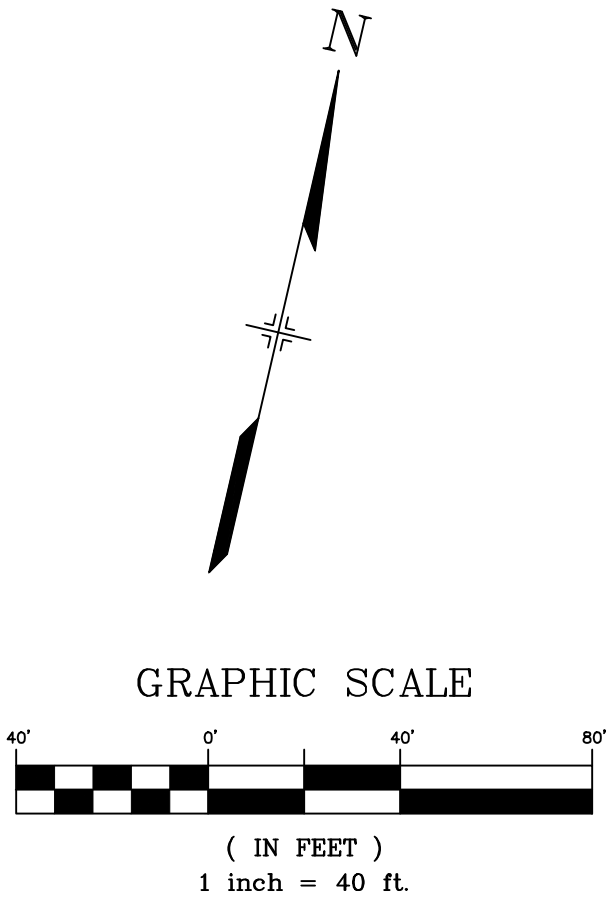
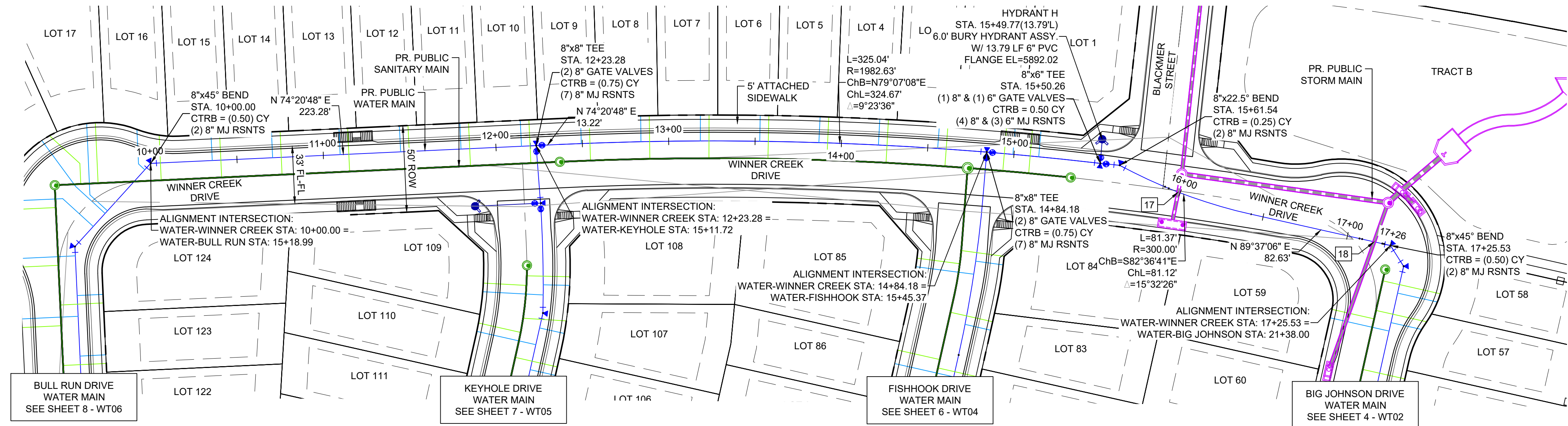


TRAILS AT ASPEN RIDGE				
FILING NO. 4 PUBLIC WATERLINE PLANS				
WATERLINE PLAN AND PROFILE				
DESIGNED BY:	JSE	SCALE	DATE ISSUED:	AUGUST 2021
DRAWN BY:	JSE	HORIZ 1" = 40'	DRAWING No.	WT06
CHECKED BY:	NMS	VERT. 1" = 5'	SHEET	8 OF 12





Know what's below.  
Call before you dig.



UTILITY CROSSING DETAILS				
CROSSING #	N & E	TOP OF PIPE	BTM OF PIPE	VERT. SEP.
17	N 8771.03 E 13877.55	8" PVC WATER 5883.05	18" RCP STORM 5884.55	1.50'
18	N 8768.56 E 13993.31	8" PVC WATER 5881.45	18" RCP STORM 5882.95	1.50'

- NOTES:
- ALL DEFLECTIONS ARE ACHIEVED UTILIZING HIGH-DEFLECTION COUPLERS.
  - WATER CROSSINGS REQUIRING SECONDARY CONTAINMENT SHALL BE IN ACCORDANCE WITH WIDEFIELD WATER STANDARDS DETAIL W-16.
  - ALL WATER LOWERINGS SHALL BE BUILT IN ACCORDANCE WITH WIDEFIELD WATER STANDARDS DETAIL W-16.
  - DEVELOPER IS RESPONSIBLE FOR INSTALLING WATERLINE THROUGH FRONTSIDE DRIVE NO MORE THAN 18 MONTHS AFTER CONSTRUCTION OF TRAILS AT ASPEN RIDGE FILING 4 TO PROVIDE WATER LOOPING.

THE LOCATIONS OF EXISTING ABOVE GROUND AND UNDERGROUND UTILITIES ARE SHOWN IN AN APPROXIMATE WAY ONLY. THE CONTRACTOR SHALL DETERMINE THE EXACT LOCATION OF ALL EXISTING UTILITIES BEFORE COMMENCING WORK. THE CONTRACTOR SHALL BE FULLY RESPONSIBLE FOR ANY AND ALL DAMAGES WHICH MIGHT BE CAUSED BY HIS FAILURE TO EXACTLY LOCATE AND PRESERVE ANY AND ALL ABOVE GROUND AND UNDERGROUND UTILITIES.

THE WIDEFIELD WATER AND SANITATION DISTRICT RECOGNIZES THE DESIGN ENGINEER AS HAVING RESPONSIBILITY FOR THE DESIGN AND HAS LIMITED ITS SCOPE OF REVIEW ACCORDINGLY.

**WIDEFIELD WATER AND SANITATION DISTRICT  
WASTEWATER DESIGN APPROVAL**

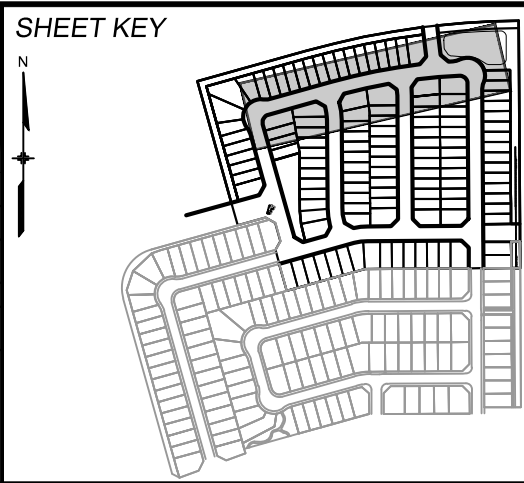
DATE: \_\_\_\_\_ BY: \_\_\_\_\_

PROJECT NUMBER: \_\_\_\_\_

IN CASE OF ERRORS OR OMISSIONS WITH THE WATER DESIGN AS SHOWN ON THIS DOCUMENT THE STANDARDS AS DEFINED IN THE "RULES AND REGULATIONS FOR INSTALLATION OF WASTEWATER MAINS AND SERVICES" SHALL RULE.

**APPROVAL EXPIRES 180 DAYS FROM DESIGN APPROVAL**

REFERENCE DRAWINGS			
No.	DATE	DESCRIPTION	BY
COMPUTER FILE MANAGEMENT			
FILE NAME: S:\21.886.038 (Trails F6)\100 Dwg\104 Plan Sets\Construction Plans\Utility Plans\Water Plan\WT01.dwg			
CTB FILE: Matrix(black).ctb			
PLOT DATE: August 26, 2021 2:44:31 PM			
THIS DRAWING IS CURRENT AS OF PLOT DATE AND MAY BE SUBJECT TO CHANGE.			



**BENCHMARK**  
COLORADO SPRINGS UTILITIES (FIMS) MONUMENT F206  
A BERNTSEN TOP SECURITY MONUMENT SYSTEM WITH A 3.5-INCH DIAMETER ALUMINUM CAP IN A ROAD BOX, LOCATED ON THE NORTHWEST CORNER OF FONTAINE BOULEVARD AND POWERS BOULEVARD.  
ELEVATION - 5897.89' U.S. SURVEY FT

**BASIS OF BEARING**  
BEARINGS ARE BASED ON THE NORTH LINE OF THE NORTHWEST QUARTER OF SECTION 9, TOWNSHIP 15 SOUTH, RANGE 65 WEST OF THE 6TH P.M. SAID LINE BEARS S89°51'23"E FROM THE NORTHWEST CORNER OF SAID SECTION 9 (2 1/2" AULM. CAP PLS 17664) TO THE N 1/4 CORNER OF SAID SECTION 9 (3 1/4" AULM. CAP PLS 10377)

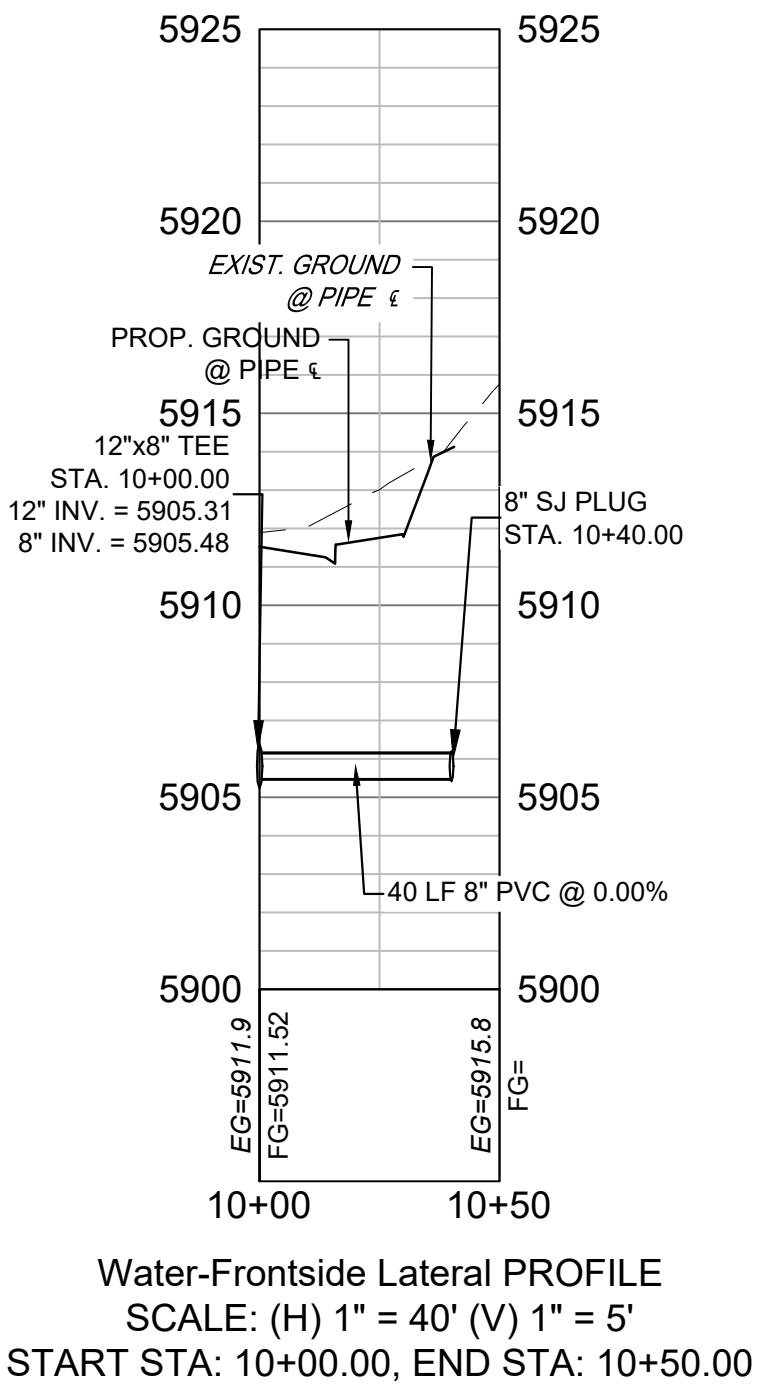
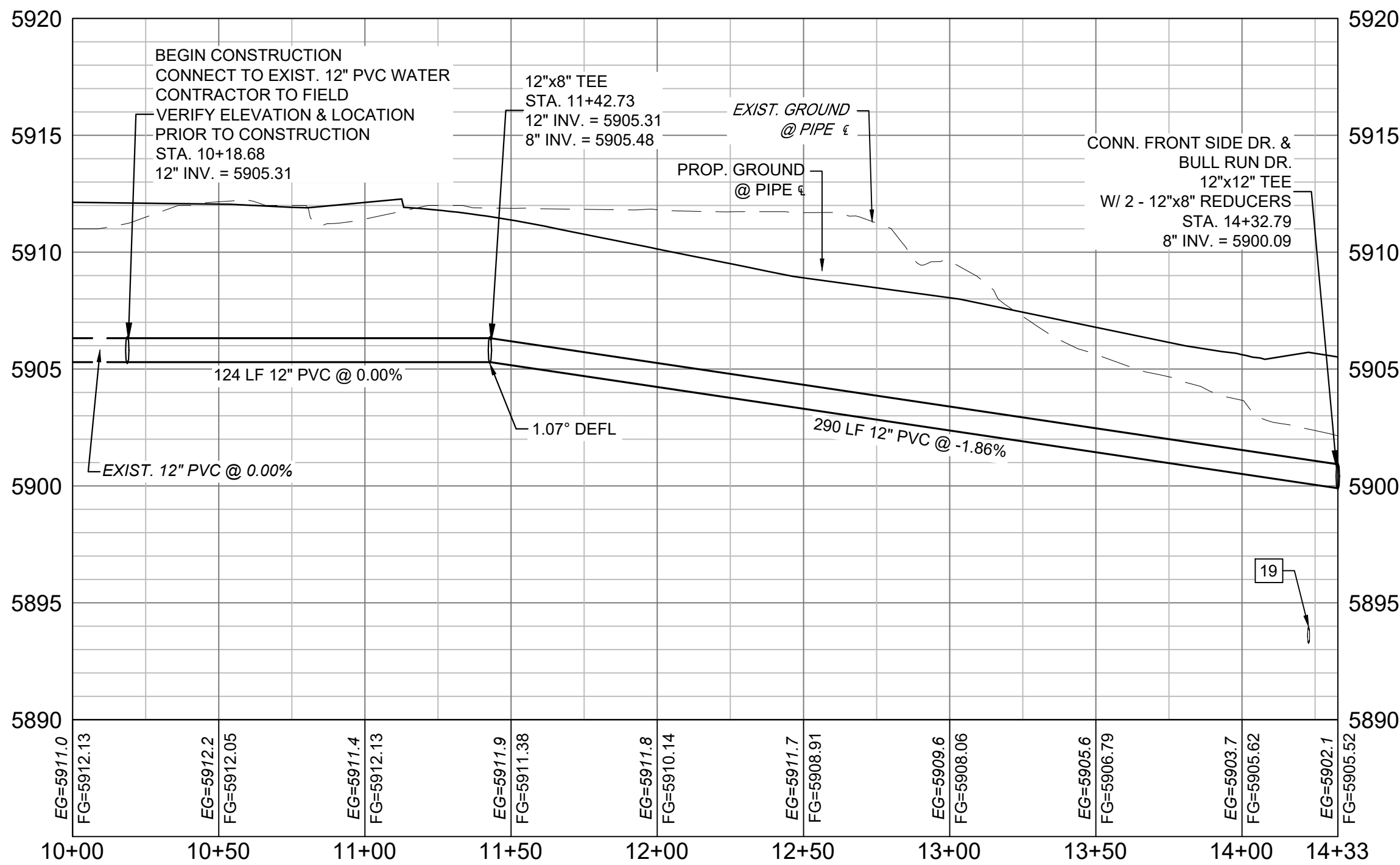
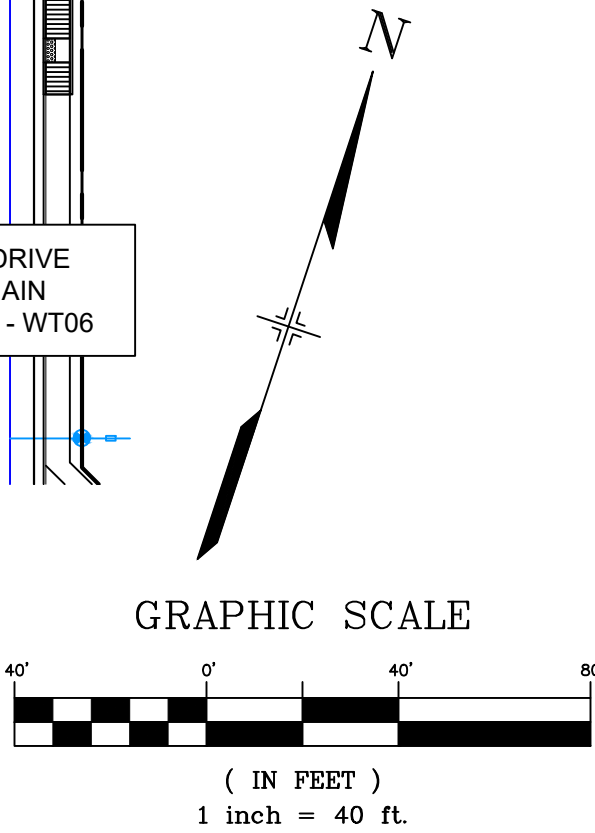
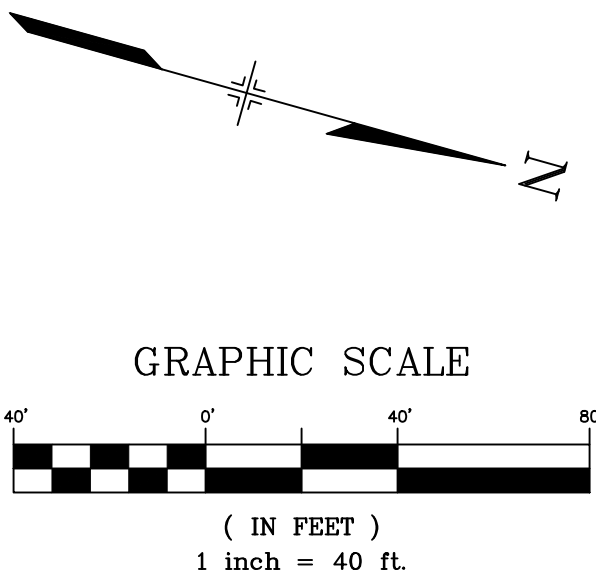
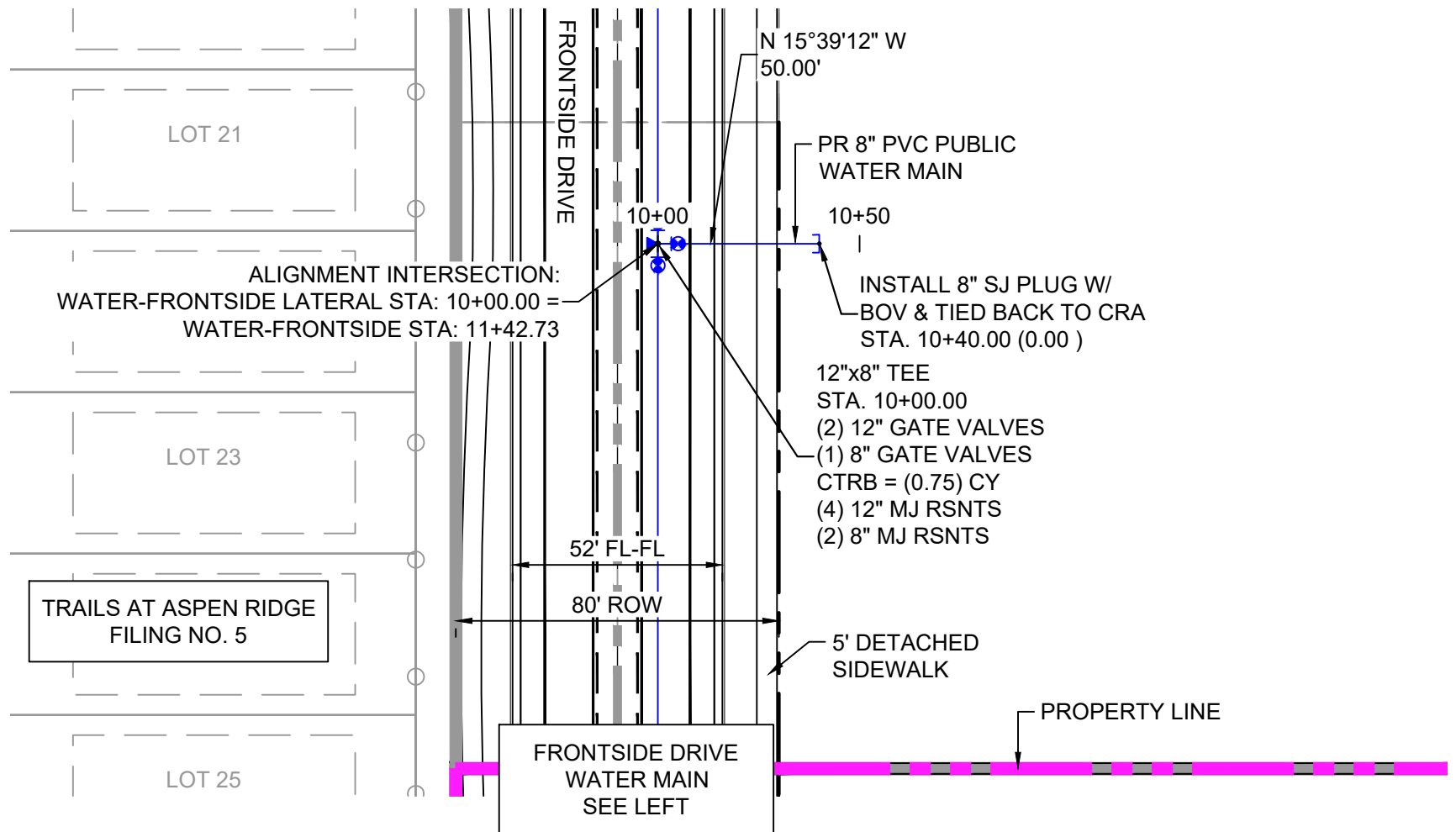
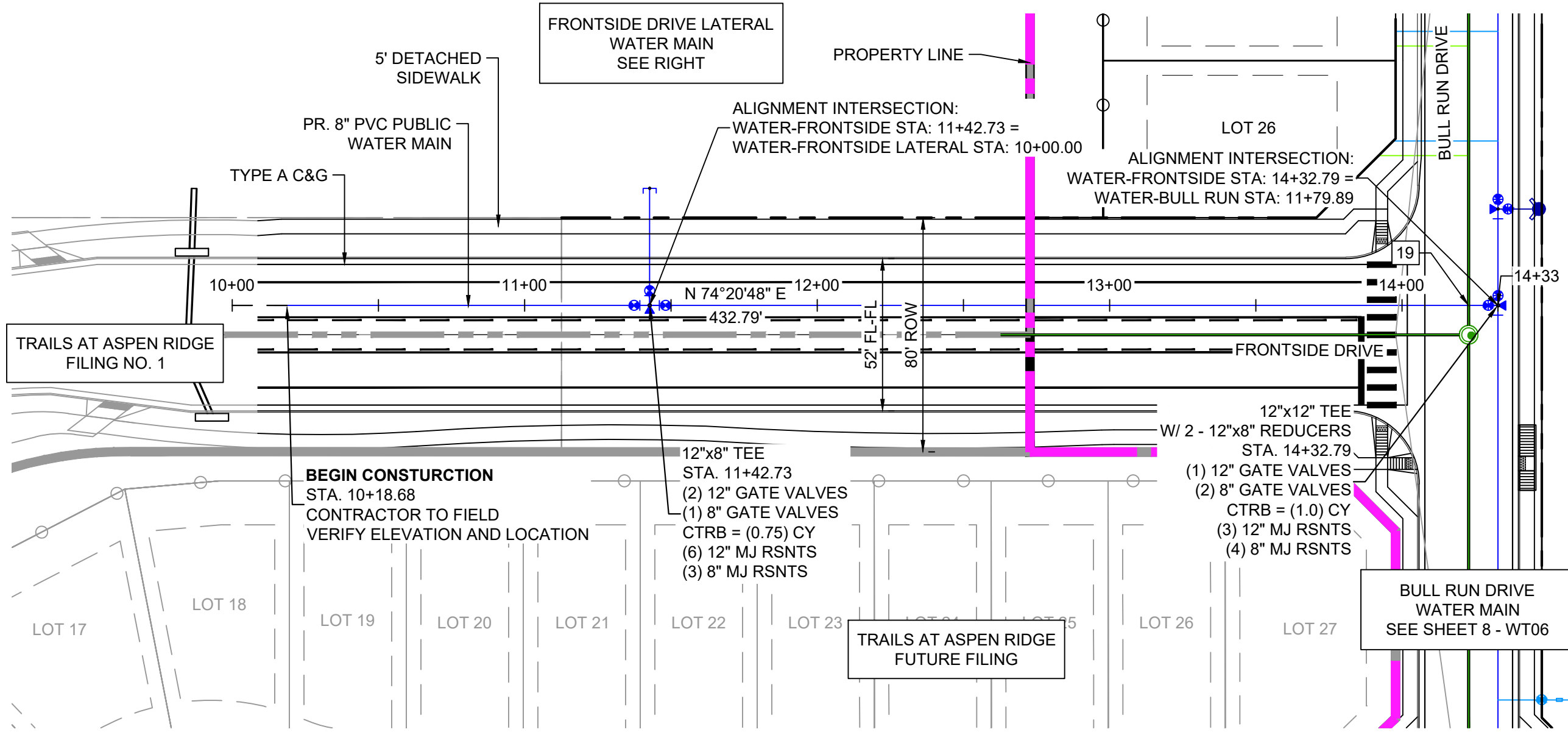


TRAILS AT ASPEN RIDGE			
FILING NO. 4 PUBLIC WATERLINE PLANS			
WATERLINE PLAN AND PROFILE			
DESIGNED BY:	JSE	SCALE	DATE ISSUED:
DRAWN BY:	JSE	HORIZ 1" = 40'	AUGUST 2021
CHECKED BY:	NMS	VERT 1" = 5'	9 OF 12
FOR AND ON BEHALF OF MATRIX DESIGN GROUP, INC. PROJECT No. 21.886.038			DRAWING No. WT07





Know what's below.  
Call before you dig.



UTILITY CROSSING DETAILS				
CROSSING #	N & E	TOP OF PIPE	BTM OF PIPE	VERT. SEP.
19	N 8330.13 E 13326.92	8" PVC SANITARY 5893.97	12" PVC WATER 5900.08	6.11'

- NOTES:
- ALL DEFLECTIONS ARE ACHIEVED UTILIZING HIGH-DEFLECTION COUPLERS.
  - WATER CROSSINGS REQUIRING SECONDARY CONTAINMENT SHALL BE IN ACCORDANCE WITH WIDEFIELD WATER STANDARDS DETAIL W-16.
  - ALL WATER LOWERINGS SHALL BE BUILT IN ACCORDANCE WITH WIDEFIELD WATER STANDARDS DETAIL W-16.
  - DEVELOPER IS RESPONSIBLE FOR INSTALLING WATERLINE THROUGH FRONTSIDE DRIVE NO MORE THAN 18 MONTHS AFTER CONSTRUCTION OF TRAILS AT ASPEN RIDGE FILING 4 TO PROVIDE WATER LOOPING.

THE LOCATIONS OF EXISTING ABOVE GROUND AND UNDERGROUND UTILITIES ARE SHOWN IN AN APPROXIMATE WAY ONLY. THE CONTRACTOR SHALL DETERMINE THE EXACT LOCATION OF ALL EXISTING UTILITIES BEFORE COMMENCING WORK. THE CONTRACTOR SHALL BE FULLY RESPONSIBLE FOR ANY AND ALL DAMAGES WHICH MIGHT BE CAUSED BY HIS FAILURE TO EXACTLY LOCATE AND PRESERVE ANY AND ALL ABOVE GROUND AND UNDERGROUND UTILITIES.

THE WIDEFIELD WATER AND SANITATION DISTRICT RECOGNIZES THE DESIGN ENGINEER AS HAVING RESPONSIBILITY FOR THE DESIGN AND HAS LIMITED ITS SCOPE OF REVIEW ACCORDINGLY.

**WIDEFIELD WATER AND SANITATION DISTRICT  
WASTEWATER DESIGN APPROVAL**

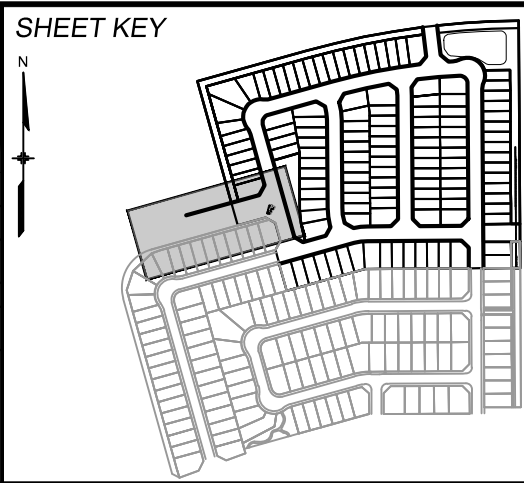
DATE: \_\_\_\_\_ BY: \_\_\_\_\_

PROJECT NUMBER: \_\_\_\_\_

IN CASE OF ERRORS OR OMISSIONS WITH THE WATER DESIGN AS SHOWN ON THIS DOCUMENT THE STANDARDS AS DEFINED IN THE "RULES AND REGULATIONS FOR INSTALLATION OF WASTEWATER MAINS AND SERVICES" SHALL RULE.

**APPROVAL EXPIRES 180 DAYS FROM DESIGN APPROVAL**

REFERENCE DRAWINGS			
No.	DATE	DESCRIPTION	BY
COMPUTER FILE MANAGEMENT			
FILE NAME: S:\21.886.038 (Trails F6)\100 Dwg\104 Plan Sets\Construction Plans\Utility Plans\Water Plan\WT01.dwg			
CTB FILE: Matrix(black).ctb			
PLOT DATE: August 26, 2021 2:44:45 PM			
THIS DRAWING IS CURRENT AS OF PLOT DATE AND MAY BE SUBJECT TO CHANGE.			



**BENCHMARK**  
COLORADO SPRINGS UTILITIES (FIMS) MONUMENT F206  
A BERNTSEN TOP SECURITY MONUMENT SYSTEM WITH A 3.5-INCH DIAMETER ALUMINUM CAP IN A ROAD BOX, LOCATED ON THE NORTHWEST CORNER OF FONTAINE BOULEVARD AND POWERS BOULEVARD.  
ELEVATION - 5897.89' U.S. SURVEY FT

**BASIS OF BEARING**  
BEARINGS ARE BASED ON THE NORTH LINE OF THE NORTHWEST QUARTER OF SECTION 9, TOWNSHIP 15 SOUTH, RANGE 65 WEST OF THE 6TH P.M. SAID LINE BEARS S89°51'23"E FROM THE NORTHWEST CORNER OF SAID SECTION 9 (2 1/2' AULM. CAP PLS 17664) TO THE N 1/4 CORNER OF SAID SECTION 9 (3 1/4' AULM. CAP PLS 10377)

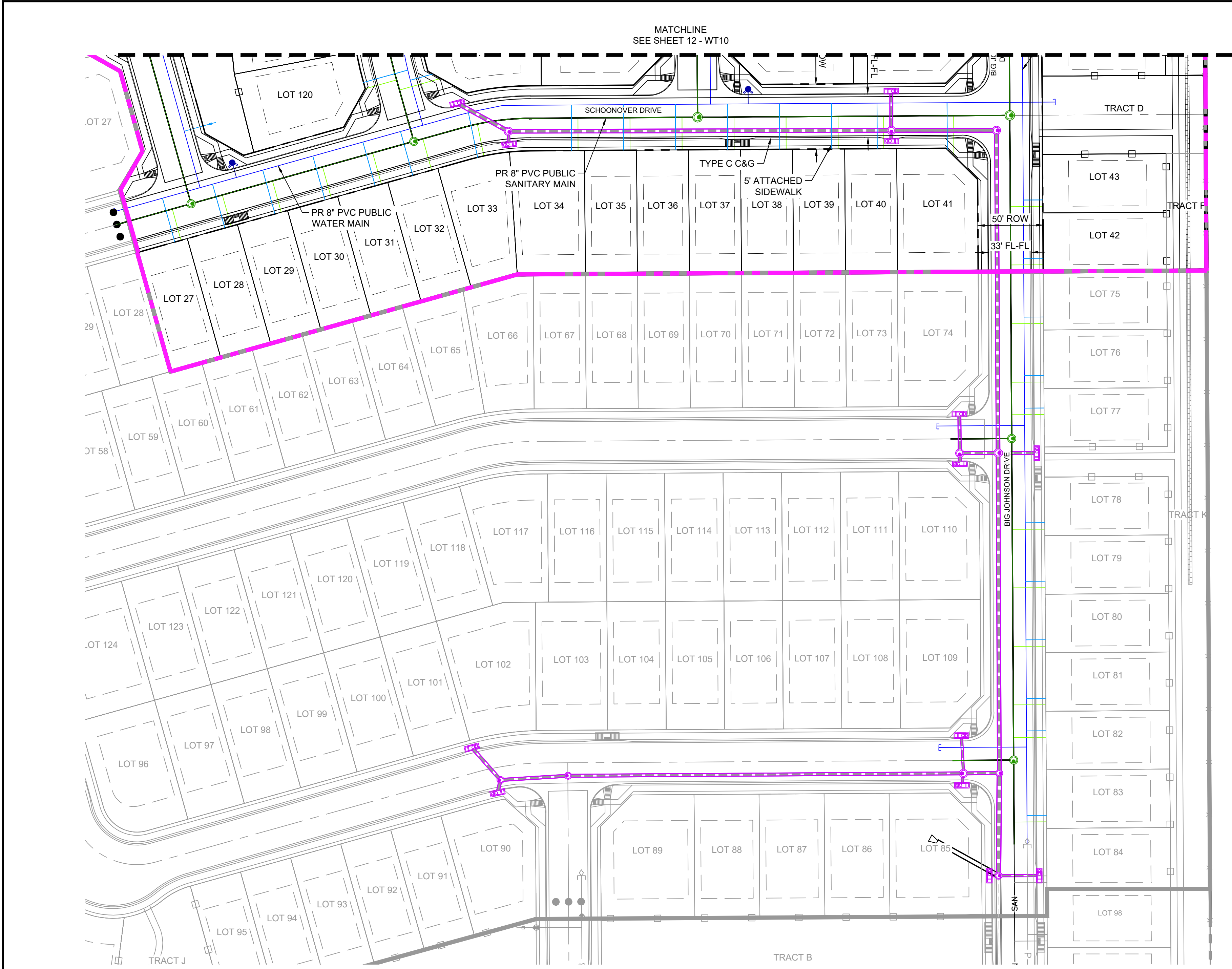


TRAILS AT ASPEN RIDGE				
FILING NO. 4 PUBLIC WATERLINE PLANS				
WATERLINE PLAN AND PROFILE				
DESIGNED BY:	JSE	SCALE	DATE ISSUED:	AUGUST 2021
DRAWN BY:	JSE	HORIZ 1" = 40'	SHEET	10 OF 12
CHECKED BY:	NMS	VERT 1" = 5'		
FOR AND ON BEHALF OF MATRIX DESIGN GROUP, INC. PROJECT No. 21.886.038				DRAWING No. WT08





Know what's below.  
Call before you dig.



WATER SERVICE TABLE				
LOT #	BEARING	LENGTH	NORTHING	EASTING
27	N15°39'12"W	35.00	8117.81	13365.65
28	N15°45'45"W	35.04	8128.59	13404.17
29	N15°38'07"W	35.05	8139.40	13442.68
30	N15°38'07"W	35.03	8150.19	13481.19
31	N15°38'07"W	35.02	8160.98	13519.71
32	N15°38'07"W	35.01	8169.08	13548.60
33	N11°35'48"W	35.20	8182.93	13598.38
34	N00°20'48"W	35.00	8188.18	13670.70
35	N00°20'48"W	35.00	8188.43	13710.70
36	N00°20'48"W	35.00	8188.67	13750.69
37	N00°20'48"W	35.00	8188.91	13790.69
38	N00°20'48"W	35.00	8189.15	13830.69
39	N00°20'48"W	35.00	8189.39	13870.69
40	N00°20'48"W	35.00	8189.60	13905.69
41	N00°20'48"W	35.86	8189.07	13959.55
42	S89°39'12"W	15.00	8105.37	14033.20
43	S89°39'12"W	15.00	8150.23	14032.93
575	S89°39'12"W	15.00	8060.24	14033.48
576	S89°39'12"W	15.00	8015.24	14033.75
577	S89°39'12"W	15.00	7990.24	14033.90
578	S89°39'12"W	15.00	7902.11	14034.43
579	S89°39'12"W	15.00	7857.11	14034.71
580	S89°39'12"W	15.00	7812.11	14034.98
581	S89°39'12"W	15.00	7767.11	14035.25
582	S89°39'12"W	15.00	7742.11	14035.40
583	S89°39'12"W	15.00	7677.11	14035.79

NOTES:  
1. DEVELOPER IS RESPONSIBLE FOR INSTALLING WATERLINE THROUGH FRONTSIDE DRIVE NO MORE THAN 18 MONTHS AFTER CONSTRUCTION OF TRAILS AT ASPEN RIDGE FILING 4 TO PROVIDE WATER LOOPING.

THE LOCATIONS OF EXISTING ABOVE GROUND AND UNDERGROUND UTILITIES ARE SHOWN IN AN APPROXIMATE WAY ONLY. THE CONTRACTOR SHALL DETERMINE THE EXACT LOCATION OF ALL EXISTING UTILITIES BEFORE COMMENCING WORK. THE CONTRACTOR SHALL BE FULLY RESPONSIBLE FOR ANY AND ALL DAMAGES WHICH MIGHT BE CAUSED BY HIS FAILURE TO EXACTLY LOCATE AND PRESERVE ANY AND ALL ABOVE GROUND AND UNDERGROUND UTILITIES.

THE WIDEFIELD WATER AND SANITATION DISTRICT RECOGNIZES THE DESIGN ENGINEER AS HAVING RESPONSIBILITY FOR THE DESIGN AND HAS LIMITED ITS SCOPE OF REVIEW ACCORDINGLY.

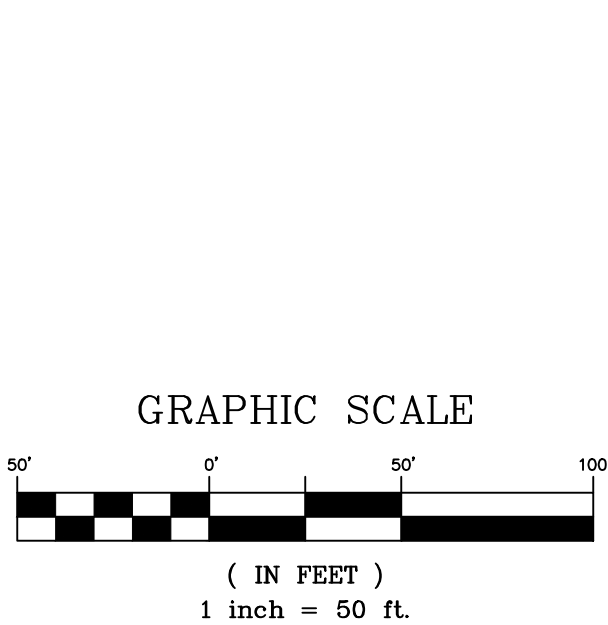
WIDEFIELD WATER AND SANITATION DISTRICT  
WASTEWATER DESIGN APPROVAL

DATE: \_\_\_\_\_ BY: \_\_\_\_\_

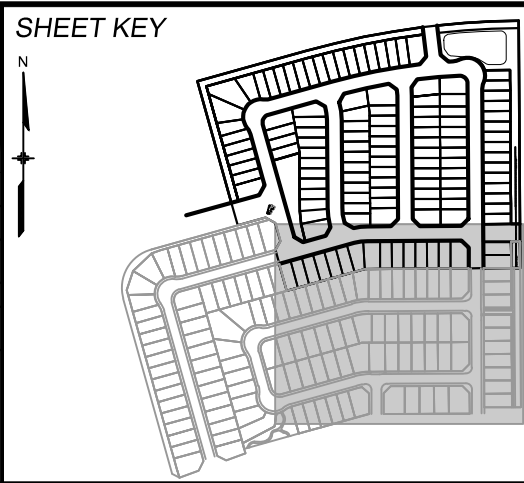
PROJECT NUMBER: \_\_\_\_\_

IN CASE OF ERRORS OR OMISSIONS WITH THE WATER DESIGN AS SHOWN ON THIS DOCUMENT THE STANDARDS AS DEFINED IN THE "RULES AND REGULATIONS FOR INSTALLATION OF WASTEWATER MAINS AND SERVICES" SHALL RULE.

APPROVAL EXPIRES 180 DAYS FROM DESIGN APPROVAL




REFERENCE DRAWINGS			
No.	DATE	DESCRIPTION	BY
COMPUTER FILE MANAGEMENT			
FILE NAME: S:\21.886.038 (Trails F6)\100 Dwg\104 Plan Sets\Construction Plans\Utility Plans\Water Plan\WT06.dwg			
CTB FILE: Matrix(black).ctb			
PLOT DATE: August 26, 2021 2:46:01 PM			
THIS DRAWING IS CURRENT AS OF PLOT DATE AND MAY BE SUBJECT TO CHANGE.			



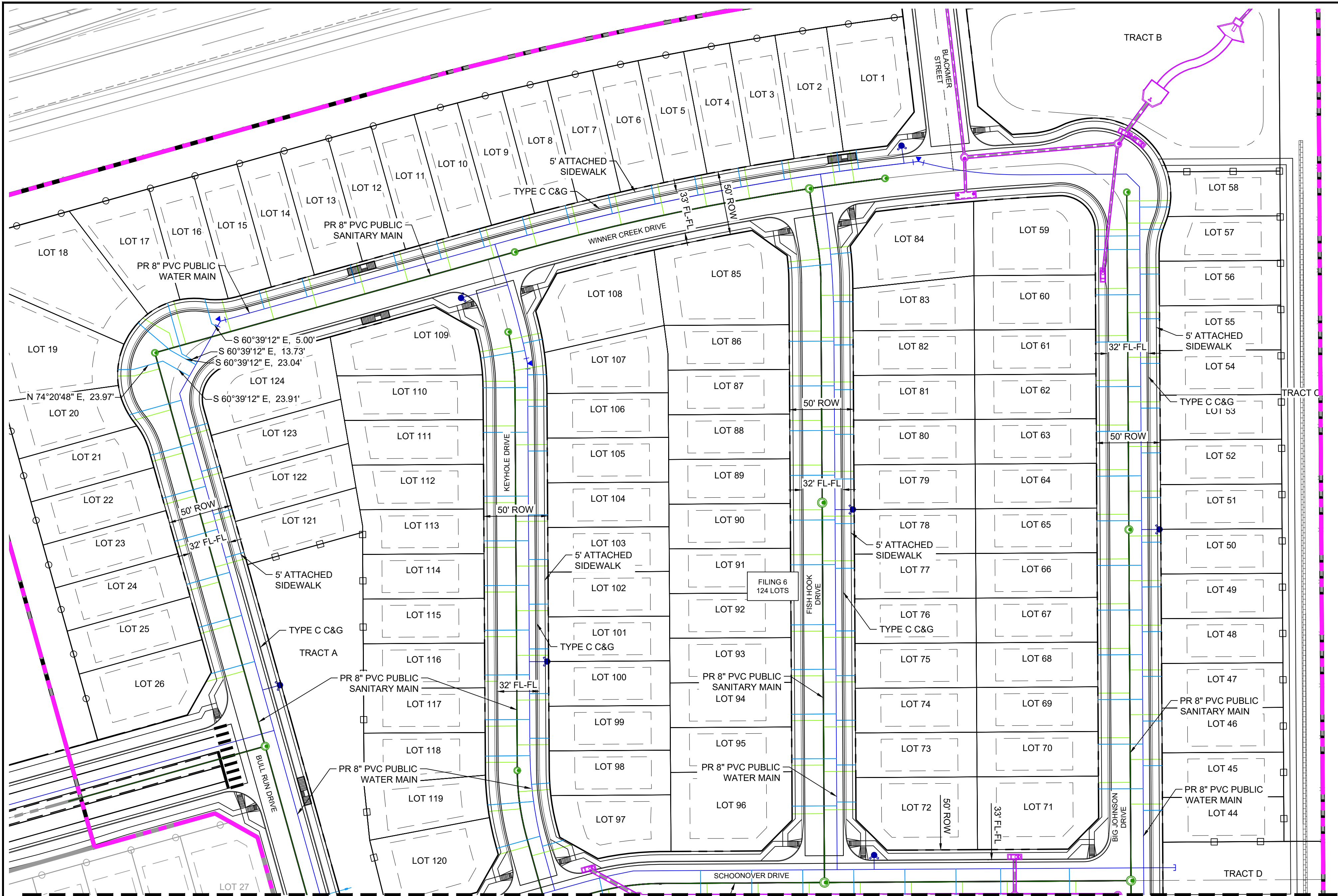
BENCHMARK  
COLORADO SPRINGS UTILITIES (FIMS) MONUMENT F206  
A BERNTSEN TOP SECURITY MONUMENT SYSTEM WITH A 3.5-INCH DIAMETER ALUMINUM CAP IN A ROAD BOX, LOCATED ON THE NORTHWEST CORNER OF FONTAINE BOULEVARD AND POWERS BOULEVARD.  
ELEVATION - 5897.89' U.S. SURVEY FT

BASIS OF BEARING  
BEARINGS ARE BASED ON THE NORTH LINE OF THE NORTHWEST QUARTER OF SECTION 9, TOWNSHIP 15 SOUTH, RANGE 65 WEST OF THE 6TH P.M. SAID LINE BEARS S89°51'23"E FROM THE NORTHWEST CORNER OF SAID SECTION 9 (2 1/2" AULM. CAP PLS 17664) TO THE N 1/4 CORNER OF SAID SECTION 9 (3 1/4" AULM. CAP PLS 10377)



TRAILS AT ASPEN RIDGE			
FILING NO. 4 PUBLIC WATERLINE PLANS			
WATERLINE SERVICE PLAN			
DESIGNED BY:	JSE	SCALE	DATE ISSUED:
DRAWN BY:	JSE	HORIZ 1" = 50'	AUGUST 2021
CHECKED BY:	NMS	VERT. N/A	SHEET
FOR AND ON BEHALF OF MATRIX DESIGN GROUP, INC. PROJECT No. 21.886.038			DRAWING No. WT09





WATER SERVICE TABLE				
LOT #	BEARING	LENGTH	NORTHING	EASTING
1	S08°07'41"E	15.00	8787.62	13792.19
2	S08°07'41"E	15.00	8785.62	13777.33
3	S08°44'23"E	15.00	8779.16	13733.93
4	S09°45'23"E	15.00	8773.34	13699.82
5	S10°25'56"E	15.00	8766.95	13665.81
6	S11°47'25"E	15.00	8759.91	13631.92
7	S12°48'27"E	15.00	8752.28	13598.15
8	S13°49'30"E	15.00	8744.05	13564.51
9	S14°50'50"E	15.00	8735.21	13530.87
10	S15°39'12"E	15.00	8725.80	13497.25
11	S15°39'12"E	15.00	8716.36	13463.55
12	S15°39'12"E	15.00	8706.92	13429.85
13	S15°39'12"E	15.00	8697.47	13396.15
14	S15°39'12"E	15.00	8688.02	13362.45
15	S15°39'12"E	15.00	8678.57	13328.75
16	S15°33'28"E	20.00	8670.77	13282.34
17	S15°39'12"E	41.32	8667.60	13253.22
18	N49°24'12"W	33.11	8630.63	13255.27
19	S89°11'50"W	12.19	8615.68	13226.42
20	N74°20'48"E	42.73	8580.03	13222.91
21	N74°20'48"E	35.00	8548.42	13239.79
22	N74°20'48"E	35.00	8514.71	13249.24
23	N74°20'48"E	35.00	8481.01	13258.68
24	N74°20'48"E	35.00	8447.31	13268.12
25	N74°20'48"E	35.00	8413.61	13277.57
26	N74°20'48"E	35.86	8377.26	13286.86
44	S89°39'12"W	15.00	8270.37	14032.21
45	S89°39'12"W	15.00	8305.37	14031.99
46	S89°39'12"W	15.00	8340.37	14031.78
47	S89°39'12"W	15.00	8375.37	14031.57
48	S89°39'12"W	15.00	8410.37	14031.36
49	S89°39'12"W	15.00	8445.37	14031.15
50	S89°39'12"W	15.00	8480.37	14030.94
51	S89°39'12"W	15.00	8515.37	14030.72
52	S89°39'12"W	15.00	8550.37	14030.51
53	S89°39'12"W	15.00	8585.37	14030.30
54	S89°39'12"W	15.00	8620.37	14030.09
55	S89°39'12"W	15.00	8655.36	14029.88
56	S89°39'12"W	15.00	8690.36	14029.67
57	S89°39'12"W	18.15	8725.38	14032.60
58	S89°39'12"W	23.59	8742.92	14037.94
59	N89°39'12"E	35.00	8709.44	13979.55
60	N89°39'12"E	35.00	8673.98	13979.76
61	N89°39'12"E	35.00	8637.06	13979.99
62	N89°39'12"E	35.00	8602.06	13980.20
63	N89°39'12"E	35.00	8567.06	13980.41
64	N89°39'12"E	35.00	8532.06	13980.62
65	N89°39'12"E	35.00	8497.07	13980.83
66	N89°39'12"E	35.00	8462.07	13981.05
67	N89°39'12"E	35.00	8427.07	13981.26
68	N89°39'12"E	35.00	8392.07	13981.47
69	N89°39'12"E	35.00	8357.07	13981.68
70	N89°39'12"E	35.00	8322.07	13981.89
71	N89°39'12"E	35.00	8287.07	13982.10
72	S89°39'12"W	15.00	8276.92	13792.16
73	S89°39'12"W	15.00	8305.92	13791.99
74	S89°39'12"W	15.00	8340.92	13791.77
75	S89°39'12"W	15.00	8375.92	13791.56
76	S89°39'12"W	15.00	8410.92	13791.35
77	S89°39'12"W	15.00	8459.92	13791.05
78	S89°39'12"W	15.00	8494.92	13790.84
79	S89°39'12"W	15.00	8529.92	13790.63

WATER SERVICE TABLE				
LOT #	BEARING	LENGTH	NORTHING	EASTING
80	S89°39'12"W	15.00	8564.91	13790.42
81	S89°39'12"W	15.00	8599.91	13790.21
82	S89°39'12"W	15.00	8634.91	13790.00
83	N89°18'07"W	15.53	8668.60	13790.08
84	S84°37'31"W	15.91	8707.28	13798.21
85	N84°20'43"E	33.86	8694.86	13739.27
86	N89°38'48"E	35.00	8637.61	13739.98
87	N89°39'12"E	35.00	8602.61	13740.19
88	N89°39'12"E	35.00	8567.61	13740.40
89	N89°39'12"E	35.00	8532.61	13740.61
90	N89°39'12"E	35.00	8497.61	13740.83
91	N89°39'12"E	35.00	8462.61	13741.04
92	N89°39'12"E	35.00	8427.61	13741.25
93	N89°39'12"E	35.00	8392.61	13741.46
94	N89°39'12"E	35.00	8357.61	13741.67
95	N89°39'12"E	35.00	8322.61	13741.88
96	N89°39'12"E	35.00	8287.61	13742.09
97	S74°20'48"W	18.02	8247.06	13563.99
98	S85°35'48"W	14.62	8291.73	13552.35
99	S89°39'12"W	15.00	8326.81	13551.86
100	S89°00'15"W	15.00	8361.81	13551.64
101	S89°39'12"W	15.00	8396.81	13551.43
102	S89°39'12"W	15.00	8431.81	13551.22
103	S89°39'12"W	15.00	8466.80	13551.01
104	S89°39'12"W	15.00	8501.80	13550.80
105	S89°39'12"W	15.00	8536.80	13550.59
106	S89°39'12"W	15.00	8571.80	13550.38
107	S89°39'12"W	14.74	8611.52	13549.87
108	S78°13'07"W	15.32	8639.31	13546.61
109	N80°05'27"E	34.95	8624.45	13498.45
110	N89°39'12"E	35.00	8601.28	13500.19
111	N89°39'12"E	35.00	8566.29	13500.41
112	N89°39'12"E	35.00	8531.29	13500.62
113	N89°39'12"E	35.00	8496.29	13500.83
114	N89°39'12"E	35.00	8461.29	13501.04
115	N89°39'12"E	35.00	8426.29	13501.25
116	N89°39'12"E	35.00	8391.29	13501.46
117	N89°39'12"E	35.00	8356.29	13501.67
118	N89°39'12"E	35.00	8321.29	13501.88
119	N85°35'48"E	35.13	8274.48	13503.78
120	N74°20'48"E	35.00	8240.52	13510.77
121	S74°20'48"W	15.00	8472.40	13313.02
122	S74°20'48"W	15.00	8506.10	13303.58
123	S74°20'48"W	15.00	8539.80	13294.13
124	S74°20'48"W	15.00	8573.50	13284.69

NOTES:  
1. DEVELOPER IS RESPONSIBLE FOR INSTALLING WATERLINE THROUGH FRONTSIDE DRIVE NO MORE THAN 18 MONTHS AFTER CONSTRUCTION OF TRAILS AT ASPEN RIDGE FILING 4 TO PROVIDE WATER LOOPING.

THE LOCATIONS OF EXISTING ABOVE GROUND AND UNDERGROUND UTILITIES ARE SHOWN IN AN APPROXIMATE WAY ONLY. THE CONTRACTOR SHALL DETERMINE THE EXACT LOCATION OF ALL EXISTING UTILITIES BEFORE COMMENCING WORK. THE CONTRACTOR SHALL BE FULLY RESPONSIBLE FOR ANY AND ALL DAMAGES WHICH MIGHT BE CAUSED BY HIS FAILURE TO EXACTLY LOCATE AND PRESERVE ANY AND ALL ABOVE GROUND AND UNDERGROUND UTILITIES.

THE WIDEFIELD WATER AND SANITATION DISTRICT RECOGNIZES THE DESIGN ENGINEER AS HAVING RESPONSIBILITY FOR THE DESIGN AND HAS LIMITED ITS SCOPE OF REVIEW ACCORDINGLY.

WIDEFIELD WATER AND SANITATION DISTRICT  
WASTEWATER DESIGN APPROVAL

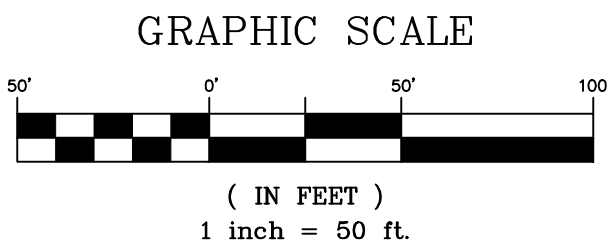
DATE: \_\_\_\_\_ BY: \_\_\_\_\_

PROJECT NUMBER: \_\_\_\_\_

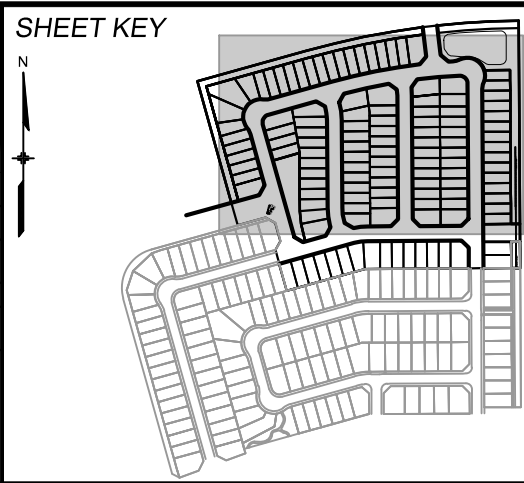
IN CASE OF ERRORS OR OMISSIONS WITH THE WATER DESIGN AS SHOWN ON THIS DOCUMENT THE STANDARDS AS DEFINED IN THE "RULES AND REGULATIONS FOR INSTALLATION OF WASTEWATER MAINS AND SERVICES" SHALL RULE.

APPROVAL EXPIRES 180 DAYS FROM DESIGN APPROVAL

N



REFERENCE DRAWINGS			
No.	DATE	DESCRIPTION	BY
COMPUTER FILE MANAGEMENT			
FILE NAME: S:\21.886.038 (Trails F6)\100 Dwg\104 Plan Sets\Construction Plans\Utility Plans\Water Plan\WT06.dwg			
CTB FILE: Matrix(black).ctb			
PLOT DATE: August 26, 2021 2:46:08 PM			
THIS DRAWING IS CURRENT AS OF PLOT DATE AND MAY BE SUBJECT TO CHANGE.			



BENCHMARK  
COLORADO SPRINGS UTILITIES (FIMS) MONUMENT F206  
A BERNTSEN TOP SECURITY MONUMENT SYSTEM WITH A 3.5-INCH DIAMETER ALUMINUM CAP IN A ROAD BOX, LOCATED ON THE NORTHWEST CORNER OF FONTAINE BOULEVARD AND POWERS BOULEVARD.  
ELEVATION - 5897.89' U.S. SURVEY FT

BASIS OF BEARING  
BEARINGS ARE BASED ON THE NORTH LINE OF THE NORTHWEST QUARTER OF SECTION 9, TOWNSHIP 15 SOUTH, RANGE 65 WEST OF THE 6TH P.M. SAID LINE BEARS S89°51'23"E FROM THE NORTHWEST CORNER OF SAID SECTION 9 (2 1/2' AULM. CAP PLS 17664) TO THE N 1/4 CORNER OF SAID SECTION 9 (3 1/4' AULM. CAP PLS 10377)



TRAILS AT ASPEN RIDGE			
FILING NO. 4 PUBLIC WATERLINE PLANS			
WATERLINE SERVICE PLAN			
DESIGNED BY:	JSE	SCALE	DATE ISSUED:
DRAWN BY:	JSE	HORIZ 1" = 50'	AUGUST 2021
CHECKED BY:	NMS	VERT N/A	DRAWING No. 12 OF 12
FOR AND ON BEHALF OF MATRIX DESIGN GROUP, INC. PROJECT No. 21.886.038			WT10