

SP19006-R2-LOI-redlines.pdf Markup Summary

4 (1)



Subject: Cloud+
Page Index: 4
Date: 10/23/2019 9:21:46 PM
Author: dsdrice
Color: ■
Layer:
Space:
Page Label: 4

curve radius?

SP19006-R2-PP-redlines.pdf Markup Summary

1 (4)



Subject: Text Box
Page Index: 1
Date: 10/15/2019 1:34:33 PM
Author: dsdruiz
Color: ■
Layer:
Space:
Page Label: 1

Much of the preliminary plan reads like a PUD.
Please remove all standard PUD blocks and notes



Subject: Cloud+
Page Index: 1
Date: 10/15/2019 1:42:14 PM
Author: dsdruiz
Color: ■
Layer:
Space:
Page Label: 1

put gas and electric notes one after another



Subject: Callout
Page Index: 1
Date: 10/23/2019 10:43:48 PM
Author: dsdrice
Color: ■
Layer:
Space:
Page Label: 1

floodplain in the



Subject: Callout
Page Index: 1
Date: 10/24/2019 11:44:46 AM
Author: dsdrice
Color: ■
Layer:
Space:
Page Label: 1


A limitation may apply in some areas due to MS4 requirements. Verify.

2 (7)



Subject: Cloud+
Page Index: 2
Date: 10/15/2019 1:57:24 PM
Author: dsdruiz
Color: ■
Layer:
Space:
Page Label: 2

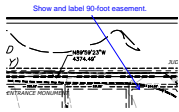
not all areas have descriptions.



Subject: Text Box
Page Index: 2
Date: 10/15/2019 1:58:07 PM
Author: dsdruiz
Color: ■
Layer:
Space:
Page Label: 2

applicable to all sheets: show the 200' setback line
where the front lot line is not 200'

applicable to all sheets: add net land area where
there will be no build areas to determine that all
lots are buildable.



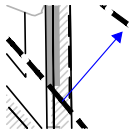
Subject: Callout
Page Index: 2
Date: 10/23/2019 10:34:18 PM
Author: dsdrice
Color: ■
Layer:
Space:
Page Label: 2

Show and label 90-foot easement.

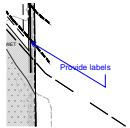


Subject: Callout
Page Index: 2
Date: 10/23/2019 11:47:14 AM
Author: Steve Kuehster
Color: ■
Layer:
Space:
Page Label: 2

Label Elbert Road; Access needs to align.

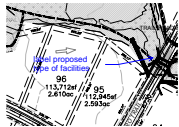


Subject: Arrow
Page Index: 2
Date: 10/23/2019 11:52:08 AM
Author: Steve Kuehster
Color: ■
Layer:
Space:
Page Label: 2



Subject: Callout
Page Index: 2
Date: 10/23/2019 11:53:03 AM
Author: Steve Kuehster
Color: ■
Layer:
Space:
Page Label: 2

Provide labels



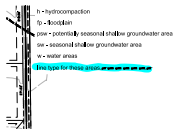
Subject: Callout
Page Index: 2
Date: 10/23/2019 11:55:36 AM
Author: Steve Kuehster
Color: ■
Layer:
Space:
Page Label: 2

label proposed type of facilities

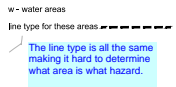
3 (3)



Subject: Arrow
Page Index: 3
Date: 10/23/2019 12:38:00 PM
Author: Steve Kuehster
Color: ■
Layer:
Space:
Page Label: 3



Subject: Highlight
Page Index: 3
Date: 10/23/2019 12:43:06 PM
Author: Steve Kuehster
Color: ■
Layer:
Space:
Page Label: 3



Subject: text box
Page Index: 3
Date: 10/23/2019 12:43:55 PM
Author: Steve Kuehster
Color: ■
Layer:
Space:
Page Label: 3

The line type is all the same making it hard to determine what area is what hazard.

SP19006-R2-TIS-redlines.pdf Markup Summary

2 (2)

545 East

Engineering Review
10/24/2019 11:41:49 AM
dsdrice
JedRice@epcinc.com
(719) 530-7877
EPC Planning & Community
Development Department

Wed

Subject: EPC ENG Review
Page Index: 2
Date: 10/24/2019 11:41:49 AM
Author: dsdrice
Color:
Layer:
Space:
Page Label: 2

See comment letter.

Ltd.
p.10

RE: Saddlehorn Ranch
20 Shavano Park

Subject: Text Box
Page Index: 2
Date: 10/24/2019 11:41:53 AM
Author: dsdrice
Color:
Layer:
Space:
Page Label: 2

See comment letter.

3 (2)

Page 2

July
Traffic Impact

223?

Ranch site is located south of Judge Orr Road, east of Curtis Road with 2.5-acre parcels family residential lots. Phase 1 would include portion of the site, as shown in the site plan phasing in Figure 2. At least 22 single-family homes.

lots are planned. One on Judge Orr Road and two on Curtis Road would be 1,538, 2,750, and 5,215 feet east of the intersection of Curtis Road. Curtis Road would be 2,750 and 5,285 feet south of the intersection.

Subject: Callout
Page Index: 3
Date: 10/24/2019 11:46:39 AM
Author: dsdrice
Color:
Layer:
Space:
Page Label: 3

223?

Page 2

July 11, 2019
Traffic Impact Analysis

51 or 52?

south of Judge Orr Road, east of Curtis Road, and is family residential lots. Phase 1 would include lots shown in the site plan phasing in Figure 2. At buildout, by homes.

Subject: Callout
Page Index: 3
Date: 10/24/2019 12:06:15 PM
Author: dsdrice
Color:
Layer:
Space:
Page Label: 3

51 or 52?

5 (1)


Verify based on number of lots

Subject: Text Box
Page Index: 5
Date: 10/24/2019 12:08:44 PM
Author: dsdrice
Color:
Layer:
Space:
Page Label: 5

Verify based on number of lots


the threshold. The short-term Phase 1 left turn volume would not
exceed 100 vehicles per hour, which is the threshold on Major Collector/Minor
Arterial. A left turn lane is recommended for the access to the

is planned to be signed. This project will likely need to access
1 and provide turn.
and, and the intersection of the Road are shown to meet
2000 ADP based on anticipated growth in the general area and
the proposed project. A deviation needs to be
approved.

Subject: Callout
Page Index: 10
Date: 10/24/2019 12:14:07 PM
Author: dsdrice
Color: 
Layer:
Space:
Page Label: 10


what about proposed? A deviation needs to be approved.

out 570 ne
ite during

Subject:
Page Index: 11
Date: 10/24/2019 12:14:46 PM
Author: dsdrice
Color: 
Layer:
Space:
Page Label: 11


570

ring the m
out 10 vel
ir which

Subject:
Page Index: 11
Date: 10/24/2019 12:14:52 PM
Author: dsdrice
Color: 
Layer:
Space:
Page Label: 11


10

which gene
nd 31 vel
one hour

Subject:
Page Index: 11
Date: 10/24/2019 12:14:55 PM
Author: dsdrice
Color: 
Layer:
Space:
Page Label: 11


31

g the atte
out 34 veh

Subject:
Page Index: 11
Date: 10/24/2019 12:15:00 PM
Author: dsdrice
Color: 
Layer:
Space:
Page Label: 11


34€

which gene
nd 20 vel

Subject:
Page Index: 11
Date: 10/24/2019 12:15:05 PM
Author: dsdrice
Color: 
Layer:
Space:
Page Label: 11

20


ut 2,264 ne
the site duri

Subject:
Page Index: 11
Date: 10/24/2019 12:15:16 PM
Author: dsdrice
Color: 
Layer:
Space:
Page Label: 11

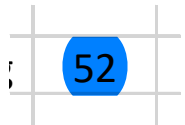
2,264


13 (2)



Subject:
Page Index: 13
Date: 10/24/2019 12:35:23 PM
Author: dsdrice
Color: 
Layer:
Space:
Page Label: 13

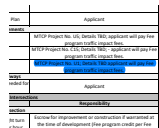
222




Subject:
Page Index: 13
Date: 10/24/2019 12:35:27 PM
Author: dsdrice
Color: 
Layer:
Space:
Page Label: 13

52


14 (3)




Subject:
Page Index: 14
Date: 10/24/2019 1:06:08 PM
Author: dsdrice
Color: 
Layer:
Space:
Page Label: 14


MTCPEProject€No.€U1;€Details€TBD€applicant€
will€pay€Fee€
program€traffic€impact€fees.



Subject: Callout
Page Index: 14
Date: 10/24/2019 1:12:20 PM
Author: dsdrice
Color: 
Layer:
Space:
Page Label: 14

Applicant per rezone condition of approval,
potentially subject to fee program credit.



Subject: Callout
Page Index: 14
Date: 10/24/2019 1:12:24 PM
Author: dsdrice
Color: 
Layer:
Space:
Page Label: 14

Which access? Is this not required with Phase 1 at
Carrizo Springs Trail?


Update.


Subject: Text Box
Page Index: 16
Date: 10/24/2019 1:13:38 PM
Author: dsdrice
Color: ■
Layer:
Space:
Page Label: 16

Update.


SP19006-R2-MDDP-redlines.pdf Markup Summary


5 (2)



Subject: Highlight
Page Index: 5
Date: 10/17/2019 3:33:36 PM
Author: Steve Kuehster
Color: 
Layer:
Space:
Page Label: 5

A LOMR will not be presented for this portion of the Geick Ranch West Tributary that is on site. The




Subject: text box
Page Index: 5
Date: 10/23/2019 1:56:05 PM
Author: Steve Kuehster
Color: 
Layer:
Space:
Page Label: 5

This statement needs to be modified to address this at a later phase of development. It is part of the Land Development Code that we identify floodplain elevations adjacent to lots.

6 (1)




Subject: Callout
Page Index: 6
Date: 10/24/2019 8:21:23 AM
Author: dsdrice
Color: 
Layer:
Space:
Page Label: 6


Address channel stability, velocities, shear stresses, etc. With the updated MS4 permit requirements any channels needing stabilization shall be stabilized.


7 (5)



Subject: Highlight
Page Index: 7
Date: 10/17/2019 1:29:15 PM
Author: Steve Kuehster
Color: 
Layer:
Space:
Page Label: 7

These improvements will not occur within the context of this report or development.



Subject: arrow & box
Page Index: 7
Date: 10/17/2019 3:41:17 PM
Author: Steve Kuehster
Color: 
Layer:
Space:
Page Label: 7

Indicate what you are proposing as improvements.

nit develop
ent will is al
to the sub-re

Subject: Highlight
Page Index: 7
Date: 10/17/2019 4:01:22 PM
Author: Steve Kuehster
Color: 
Layer:
Space:
Page Label: 7

are not proposed to be (this will be addressed with any work on Curtis Road necessary for the subdivision.)

in accordance with current County criteria

8 (2)

Subject: Highlight
Page Index: 8
Date: 10/17/2019 4:07:21 PM
Author: Steve Kuehster
Color: 
Layer:
Space:
Page Label: 8

These letters do not correspond to your "Existing conditions Map/plan."

9 (1)

The DBPS flows were identified on the first submittal but not discussed on this submittal version.

10 (2)

Please provide a column for contributing acreage.



Subject: Callout
Page Index: 10
Date: 10/24/2019 8:33:38 AM
Author: dsdrice
Color: ■
Layer:
Space:
Page Label: 10


the temporary pond will need to meet FSD criteria unless deviations are approved.

12 (4)



Subject: Highlight
Page Index: 12
Date: 10/17/2019 4:52:41 PM
Author: Steve Kuehster
Color: ■
Layer:
Space:
Page Label: 12

ue to the low impact of development on this basin, runoff will discharge directly into WF-R7A.



Subject: text box
Page Index: 12
Date: 10/21/2019 9:14:23 AM
Author: Steve Kuehster
Color: ■
Layer:
Space:
Page Label: 12

Up date this narrative. to call out the justification . per the July 2019 ECM updates. (I.7.1.B.5) or provide a SWQCV facility. This comment includes all the other lots that do not drain to a facility (for example lots 166 through lot 177.




Subject: Arrow
Page Index: 12
Date: 10/21/2019 9:14:32 AM
Author: Steve Kuehster
Color: ■
Layer:
Space:
Page Label: 12



Subject: Callout
Page Index: 12
Date: 10/24/2019 8:40:42 AM
Author: dsdrice
Color: ■
Layer:
Space:
Page Label: 12

Address all aspects of ECM I.7.1.B and C, including the PBMP applicablity form. Provide a map with a table or summary of how each "development site" within the project is to be addressed. Discuss with Staff.

13 (1)




Subject: Callout
Page Index: 13
Date: 10/24/2019 8:44:21 AM
Author: dsdrice
Color: ■
Layer:
Space:
Page Label: 13

Add July 2019 ECM Update.

within Major Drainage Region 10. The design of the storm drain system for the site is shown in the attached drawings. The design of the storm drain system for the site is shown in the attached drawings. The design of the storm drain system for the site is shown in the attached drawings.


after the design of the storm drain system for the site is shown in the attached drawings. The design of the storm drain system for the site is shown in the attached drawings. The design of the storm drain system for the site is shown in the attached drawings.

after the design of the storm drain system for the site is shown in the attached drawings. The design of the storm drain system for the site is shown in the attached drawings. The design of the storm drain system for the site is shown in the attached drawings.

Subject: Callout
Page Index: 14
Date: 10/24/2019 8:46:05 AM
Author: dsdrice
Color: 
Layer:
Space:
Page Label: 14


or other stabilization

after the design of the storm drain system for the site is shown in the attached drawings. The design of the storm drain system for the site is shown in the attached drawings. The design of the storm drain system for the site is shown in the attached drawings.

Subject:
Page Index: 14
Date: 10/24/2019 8:47:12 AM
Author: dsdrice
Color: 
Layer:
Space:
Page Label: 14


A small portion of developed basins will be allowed to discharge directly into the drainageways.

after the design of the storm drain system for the site is shown in the attached drawings. The design of the storm drain system for the site is shown in the attached drawings. The design of the storm drain system for the site is shown in the attached drawings.

Subject: Callout
Page Index: 14
Date: 10/24/2019 8:48:07 AM
Author: dsdrice
Color: 
Layer:
Space:
Page Label: 14


only if the drainageway is not a water of the state per updated criteria.


after the design of the storm drain system for the site is shown in the attached drawings. The design of the storm drain system for the site is shown in the attached drawings. The design of the storm drain system for the site is shown in the attached drawings.

Subject: text box
Page Index: 15
Date: 10/21/2019 10:40:14 AM
Author: Steve Kuehster
Color: 
Layer:
Space:
Page Label: 15

The criteria for this needs to meet ECM 1.7.1.B.5 and/or 1.7.1.C.1.




Subject: Arrow
Page Index: 15
Date: 10/21/2019 9:28:50 AM
Author: Steve Kuehster
Color: 
Layer:
Space:
Page Label: 15

Subject: Highlight
Page Index: 15
Date: 10/21/2019 9:40:53 AM
Author: Steve Kuehster
Color: 
Layer:
Space:
Page Label: 15


lot


ed lot sing
developm



Subject: Callout
Page Index: 15
Date: 10/24/2019 8:49:57 AM
Author: dsdrice
Color: 
Layer:
Space:
Page Label: 15

is there a covenant requiring no impervious surfaces in those portions?




Subject: Callout
Page Index: 15
Date: 10/24/2019 8:51:43 AM
Author: dsdrice
Color: 
Layer:
Space:
Page Label: 15

only where allowed by criteria

16 (1)




Subject: Callout
Page Index: 16
Date: 10/24/2019 8:54:24 AM
Author: dsdrice
Color: 
Layer:
Space:
Page Label: 16

Reference "Development Site" map and MS4 criteria.


18 (2)



Subject: text box
Page Index: 18
Date: 10/24/2019 12:51:13 PM
Author: Steve Kuehster
Color: 
Layer:
Space:
Page Label: 18

The following comments were repeated here as they were not fully addressed on the Version 2 MDDP;
+ Address the 300 feet of Gieck Ranch Channel improvements that are a DBPS obligation for when this parcel develops.
+ Discuss the undersized culverts in Judge Orr & Curtis Rd. Show road over-topping areas. Does this impact the proposed lots?
+ Address access along the drainage ways. These three major drainage ways need an adjacent access road for maintenance, call these access roads out and show them on the proposed conditions map.



Subject: Callout
Page Index: 18
Date: 10/24/2019 8:57:49 AM
Author: dsdrice
Color: 
Layer:
Space:
Page Label: 18

Does this account for the 25% reduction for rural lots? (DB fee only)

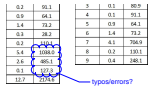
137 (1)

Rotate all these sheets so they are the correct orientation.

Subject: text box
Page Index: 137
Date: 10/21/2019 9:51:06 AM
Author: Steve Kuehster
Color: ■
Layer:
Space:
Page Label: 137

Rotate all these sheets so they are the correct orientation.

150 (2)




0.2	10.1	5	0.1	85.5
0.9	64.1	4	0.1	10.1
1.4	13.2	5	0.9	64.1
0.3	29.2	6	1.4	13.2
0.2	10.1	7	0.1	85.5
1.4	13.2	8	0.2	10.1
1.4	13.2	9	1.4	13.2
0.1	10.1			
10.2	10.1			

typo/errors?

Subject: Cloud+
Page Index: 150
Date: 10/24/2019 11:22:51 AM
Author: dsdrice
Color: ■
Layer:
Space:
Page Label: 150

typos/errors?



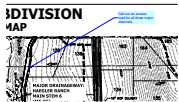
0.2	10.1	5	0.1	85.5
0.9	64.1	4	0.1	10.1
1.4	13.2	5	0.9	64.1
0.3	29.2	6	1.4	13.2
0.2	10.1	7	0.1	85.5
1.4	13.2	8	0.2	10.1
1.4	13.2	9	1.4	13.2
0.1	10.1			
10.2	10.1			

how did these go up so much?

Subject: Cloud+
Page Index: 150
Date: 10/24/2019 11:26:33 AM
Author: dsdrice
Color: ■
Layer:
Space:
Page Label: 150

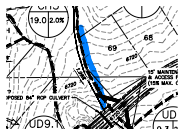
how did these go up so much?

151 (3)



Subject: arrow & box
Page Index: 151
Date: 10/21/2019 10:53:30 AM
Author: Steve Kuehster
Color: ■
Layer:
Space:
Page Label: 151

Call out an access road for all three major channels.




Subject:
Page Index: 151
Date: 10/24/2019 11:29:09 AM
Author: dsdrice
Color: ■
Layer:
Space:
Page Label: 151



Subject: Callout
Page Index: 151
Date: 10/24/2019 11:34:45 AM
Author: dsdrice
Color: ■
Layer:
Space:
Page Label: 151


Proposed channel grading needs to be shown (at least labeled)

**DRAINAGEWAY
ECK RANCH
EST FORCK
READH 7A
(WF-R7A)**


Subject: Highlight
Page Index: 152
Date: 10/17/2019 1:55:09 PM
Author: Steve Kuehster
Color: 
Layer:
Space:
Page Label: 152


T FORC

**JUDGE DRAINAGEWAY
GIECK RANCH
WEST FORCK
READH 7A
(WF-R7A)**

Subject: Highlight
Page Index: 152
Date: 10/17/2019 1:55:15 PM
Author: Steve Kuehster
Color: 
Layer:
Space:
Page Label: 152


READH 7A



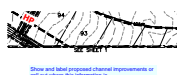
Subject: Callout
Page Index: 152
Date: 10/21/2019 10:42:32 AM
Author: Steve Kuehster
Color: 
Layer:
Space:
Page Label: 152


Show overtopping areas on both Judge Orr and Curtis Road.



Subject: Callout
Page Index: 152
Date: 10/21/2019 10:45:11 AM
Author: Steve Kuehster
Color: 
Layer:
Space:
Page Label: 152

See text for comment on the basins & areas that do not drain to a pond.




Subject: Text Box
Page Index: 152
Date: 10/21/2019 10:48:48 AM
Author: Steve Kuehster
Color: 
Layer:
Space:
Page Label: 152

Show and label proposed channel improvements or call out where this information is.

SP19006-R2-GEC-redlines.pdf Markup Summary

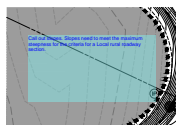
2 (1)



Subject: text box
Page Index: 2
Date: 10/22/2019 10:34:44 AM
Author: Steve Kuehster
Color:
Layer:
Space:
Page Label: [2] 2 GRADING & EROSION CONTROL
DETAILS & LEGEND

Please note the updated notes in the GEC Checklist
As noted at the beginning of these comments, updated checklists are required to be provided by the design engineer. Provide with the next submittal. Instructions are provided below the list of attachments. Checklists can be found at: https://planningdevelopment.elpasoco.com/wp-content/uploads/Engineering/EngineeringDocuments/Copy-of-GEC-SWMP_Checklists.xlsx

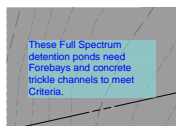
5 (1)



Subject: text box
Page Index: 5
Date: 10/22/2019 1:17:52 PM
Author: Steve Kuehster
Color:
Layer:
Space:
Page Label: [5] 5 ER02

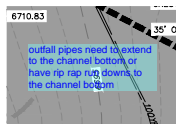
Call out slopes. Slopes need to meet the maximum steepness for the criteria for a Local rural roadway section.

6 (5)



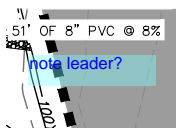
Subject: text box
Page Index: 6
Date: 10/22/2019 1:07:05 PM
Author: Steve Kuehster
Color:
Layer:
Space:
Page Label: [6] 6 ER03

These Full Spectrum detention ponds need Forebays and concrete trickle channels to meet Criteria.



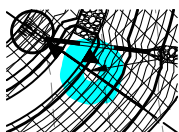
Subject: text box
Page Index: 6
Date: 10/22/2019 1:09:19 PM
Author: Steve Kuehster
Color:
Layer:
Space:
Page Label: [6] 6 ER03

outfall pipes need to extend to the channel bottom or have rip rap run downs to the channel bottom

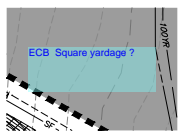



Subject: text box
Page Index: 6
Date: 10/22/2019 1:09:46 PM
Author: Steve Kuehster
Color:
Layer:
Space:
Page Label: [6] 6 ER03

note leader?



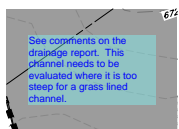
Subject: Highlight
Page Index: 6
Date: 10/22/2019 1:09:54 PM
Author: Steve Kuehster
Color: 
Layer:
Space:
Page Label: [6] 6 ER03




Subject: text box
Page Index: 6
Date: 10/22/2019 1:39:23 PM
Author: Steve Kuehster
Color: 
Layer:
Space:
Page Label: [6] 6 ER03

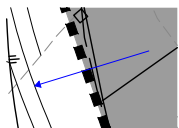
ECB Square yardage ?


7 (3)




Subject: text box
Page Index: 7
Date: 10/22/2019 1:41:10 PM
Author: Steve Kuehster
Color: 
Layer:
Space:
Page Label: [7] 7 ER04

See comments on the drainage report. This channel needs to be evaluated where it is too steep for a grass lined channel.

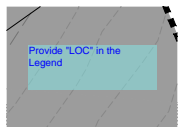



Subject: Arrow
Page Index: 7
Date: 10/22/2019 1:41:21 PM
Author: Steve Kuehster
Color: 
Layer:
Space:
Page Label: [7] 7 ER04



Subject: Highlight
Page Index: 7
Date: 10/22/2019 1:42:55 PM
Author: Steve Kuehster
Color: 
Layer:
Space:
Page Label: [7] 7 ER04

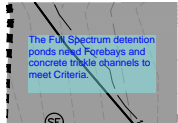
10 (1)



Subject: text box
Page Index: 10
Date: 10/22/2019 12:59:55 PM
Author: Steve Kuehster
Color: 
Layer:
Space:
Page Label: [10] 10 ER07

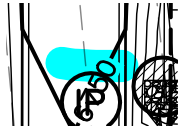
Provide "LOC" in the Legend

11 (2)



Subject: text box
Page Index: 11
Date: 10/22/2019 1:47:58 PM
Author: Steve Kuehster
Color: ■
Layer:
Space:
Page Label: [11] 11 ER08

The Full Spectrum detention ponds need Forebays and concrete trickle channels to meet Criteria.



Subject: Highlight
Page Index: 11
Date: 10/22/2019 1:48:11 PM
Author: Steve Kuehster
Color: ■
Layer:
Space:
Page Label: [11] 11 ER08

12 (1)



Subject: text box
Page Index: 12
Date: 10/22/2019 12:54:47 PM
Author: Steve Kuehster
Color: ■
Layer:
Space:
Page Label: [12] 12 DT01

No more than 4, 8&1/2 details per plan sheet so they can be legible when printed on 11 X 17.

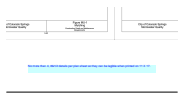
13 (1)



Subject: text box
Page Index: 13
Date: 10/22/2019 12:55:04 PM
Author: Steve Kuehster
Color: ■
Layer:
Space:
Page Label: [13] 13 DT01 (2)

No more than 4, 8&1/2 details per plan sheet so they can be legible when printed on 11 X 17.








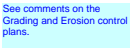

14 (1)



Subject: text box
Page Index: 14
Date: 10/22/2019 12:55:11 PM
Author: Steve Kuehster
Color: ■
Layer:
Space:
Page Label: [14] 14 DT01 (3)

No more than 4, 8&1/2 details per plan sheet so they can be legible when printed on 11 X 17.

SWMP_v2.pdf Markup Summary

1 (1)	 <p>Subject: text box Page Index: 1 Date: 10/23/2019 9:59:32 AM Author: Steve Kuehster Color:  Layer: Space: Page Label: 1</p>	<p>This SWMP will need to comply with the latest Engineering criteria manual updates, this affects the SWMP and the included GEC. Attached is the link to the checklist see the comment letter for details on the checklist.</p> <p>Updated checklists are required to be provided by the design engineer. Provide with the next submittal. Instructions are provided below the list of attachments. Checklists can be found at: https://planningdevelopment.elpasoco.com/wp-content/uploads/Engineering/EngineeringDocuments/Copy-of-GEC-SWMP_Checklists.xlsx</p>
4 (1)	 <p>Subject: text box Page Index: 4 Date: 10/22/2019 1:58:16 PM Author: Steve Kuehster Color:  Layer: Space: Page Label: 4</p>	<p>Duplicate pages.</p>
8 (2)	<p>or activities (with e 1. Install VTC an (July 2019) 2. Clear and roug 3. Excavate and ir</p> <p>Subject: Highlight Page Index: 8 Date: 10/22/2019 1:55:34 PM Author: Steve Kuehster Color:  Layer: Space: Page Label: 8</p> <hr/> <p><p>Subject: text box Page Index: 8 Date: 10/22/2019 1:56:31 PM Author: Steve Kuehster Color:  Layer: Space: Page Label: 8</p></p>	<p>(July 2019)</p> <p>Revise Dates.</p>
22 (1)	 <p>Subject: text box Page Index: 22 Date: 10/22/2019 2:00:44 PM Author: Steve Kuehster Color:  Layer: Space: Page Label: 22</p>	<p>See comments on the Grading and Erosion control plans.</p>