



William Guman
& Associates, Ltd.

Bill Guman, RLA, ASLA | Principal
Colorado Springs City Councilman 1993-2001
Colorado Springs Planning Commissioner 1992-1993
Regional Building Commissioner 1997-2001

URBAN PLANNING | COMMUNITY DESIGN | LANDSCAPE ARCHITECTURE | ENTITLEMENT

731 North Weber Street, Suite 10 | Colorado Springs, CO 80903 | (719) 633-97

<http://www.gumanltd.com/>

MEMBERS AMERICAN SOCIETY OF LANDSCAPE ARCHITECTS



EL PASO COUNTY

LETTER OF INTENT FOR: SADDLEHORN RANCH 824 ACRE CURTIS ROAD SUBDIVISION Preliminary Plan

April 01, 2019

☐ OWNER/APPLICANT, AND PLANNING CONSULTANT:

Owner/Applicant:

ROI Property Group, LLC
Rob Fuller
2495 Rigdon Street
Napa, CA 94558
707-365-6891

Planner:

William Guman & Associates, Ltd.
Bill Guman, RLA/ASLA
731 North Weber Street, Suite 10
Colorado Springs, CO 80903
(719) 633-9700

El Paso County Planner:

Nina Ruiz, Project Manager/Planner II
El Paso County Development Services
2880 International Circle
Colorado Springs, CO 80910
(719) 520-6313

PROJECT LOCATION/DESCRIPTION AND HISTORY OF PROPERTY:

The Saddlehorn Ranch (aka *824 Acre Curtis Road Subdivision*) property for this Preliminary Plan application is located in El Paso County in Peyton, CO, approximately 12 miles east of downtown Colorado Springs, situated east of Curtis Road and the Town of Falcon, Colorado,

consider rewording to specifically state that 15.7% is in open space

~~no-build tracts~~

and south of Judge Orr Road. The site is bordered by Judge Orr Road on the north and Curtis Road on the west. It is approximately 2-1/2 miles east of CO Highway 24.

The Applicant proposes to develop the site as a planned community of new single-family detached manufactured residential dwelling units that recognizes and respects the character of the rural surrounding community. The total acreage of the proposed development is approximately 816 acres, of which approximately 610+/- acres will be developed with up to 225 single family residences on lots each not less than 2.5 acre size.

Approximately 128 acres (15.7%) of the 816 acre site is bisected in three distinct areas by jurisdictional and non-jurisdictional wetlands, which are identified on the Preliminary Plan as separate tracts. These areas will be preserved as open space with limited recreational use having a primary emphasis on walking and equestrian trails. None of the proposed 225 residential lots encroaches into any floodplain.

Public infrastructure to serve the new lots, including roads, drainage facilities, and utilities will all be constructed in compliance with applicable county standards, regulations and criteria in effect at the time of this application. In keeping with the rural character of the surrounding Peyton and Meadow Lake Estates communities, internal circulation will be comprised of paved Rural Local roads with roadside ditches.

A small windmill and water tank related to grazing activity exist on the property and will remain to help preserve and promote a rural identity for the proposed development. Two existing capped well heads also are located on the site.

Adjacent land to the east of the property is vacant. Land to the south and west of the property is zoned A-35. Single family residences exist to the west of the site, across from Curtis Road, and to the north of the site across from Judge Orr Road and are zoned RR-5.0, with RR-2.5 zone districts located about one mile south from the site on Curtis Road, PUD zoning within the adjacent Meadow Lake Airport, and RR-2.5 zoning approximately two miles west of the site on Judge Orr Road.

please confirm it will meet applicable setback requirements. No need to show it on the survey but please add a note to the final plat indicating the lot/tract it is located on.

DEVELOPMENT REQUEST

The Owner and Applicant request approval of a Preliminary Plan for the development of 225 rural residential single family residential lots on approximately 816 acres.

Address pre-development site grading request and the area proposed to be graded.

TOTAL NUMBER OF ACRES IN THE PRELIMINARY PLAN AREA: 610.01 acres single family residential, 128.03 acres jurisdictional and non-jurisdictional wetland (floodplain/open space, no-build), 11.37 acres of ponds and 67.07 acres roads/ROW for a total of 816.48 acres.

TOTAL NUMBER OF ACRES WITHIN THIS APPLICATION: 816.00+/- acres

consider adding what the overall density is, as it is far less than 1 DU/2.5 ac

JUSTIFICATION FOR REQUEST

This request is consistent with the purposes of the EPCLDC including the **Falcon/ Peyton Small Area Master Plan**. The proposed Preliminary Plan is in conformance with subdivision design standards and establishes an adequate level of compatibility with surrounding areas of the site already constructed and other known surrounding areas currently proposed for development.

EXISTING AND PROPOSED IMPROVEMENTS

Proposed improvements will include the construction of county-owned (e.g. public) and maintained asphalt roadways ('Rural Local' classification with roadside ditches). Drainage and storm water detention facilities will be constructed and maintained in conformance with County standards and specifications. Electric, natural gas, and telecommunication service points-of-connection will be extended from the roadways up to all new lots. Water will be provided via a central water system to be developed by the Owner/Applicant (organization of a Metropolitan District for the project is in progress). Individual septic systems will be provided via an On Site Wastewater Treatment system (OSWT) prepared by the Owner in accordance with El Paso County Department of Health policy guidelines.

Grading and earthmoving activities will be limited to roadway, drainage and utility construction areas. Individual lot owners will assume responsibility for grading their respective lot; no 'overlot' grading is proposed to occur over most of the site.

LAND DEVELOPMENT CODE, COMPREHENSIVE PLAN AND COUNTY MASTER PLAN CONSISTENCY

ADHERENCE WITH THE EL PASO COUNTY POLICY PLAN

Goal 6.1 a *Encourage patterns of growth and development which complement the regions' unique natural environments and which reinforce community character.*

The El Paso County Policy Plan (the "Master Plan") addresses issues directly related to the Preliminary Plan and development of the *Saddlehorn Ranch* development. The policies specifically related to the Preliminary Plan request include:

Policy 6.1.3 - *Encourage new development which is contiguous and compatible with previously developed areas in terms of factors such as density, land use and access.*

The Preliminary Plan proposed for 225 new single family rural residential lots is compatible with the existing adjacent rural residential lots in the Judge Orr Road and Curtis Road corridors. New

lots will be similar in size to existing lots and roads serving the new lots will be compatible with the types of rural roadways in nearby adjacent neighborhoods.

Policy 6.1.5 - *Support the development of well-planned mixed use projects which promote all, or most, of the following objectives:*

- maximize the economy and efficiency of land use
- preserve open space or natural areas
- integrate employment, housing, shopping, schools and other use
- accommodate multi-modal transportation linkages
- allow for variations in design and character

The Preliminary Plan preserves approximately 15.7% as natural open space areas; jurisdictional and non-jurisdictional wetlands (identified as 'floodplain and designated as separate tracts on the Preliminary Plan) will remain as no-build areas. there are no buffers/transitions to surrounding developments. There are other policies to use pertaining to preserving areas

Policy 6.1.6 - *Direct development toward areas where the necessary urban-level supporting facilities and services are available or will be developed concurrently.*

Saddlehorn Ranch is proposed as a development of single family rural residences within a non-urban density area of the Falcon/Peyton community. Utilities and road infrastructure needed to serve the new lots, such as new roads, drainage and detention facilities, erosion control, etc. will be constructed as part of this development.

Policy 6.1.8 - *Encourage incorporating buffers or transitions between areas of varying use or density where possible.*

Buffers and transitions between areas of varying use and density are achieved using lot sizes that are no smaller than 2.5 acres. Existing jurisdictional and non-jurisdictional wetlands will be used as buffers between residential lots. No residential lots encroach anywhere into any floodplain

Policy 6.1.11 - *Plan and implement land development so that it will be functionally and aesthetically integrated within the context of adjoining properties and uses.*

The Preliminary Plan with RR-2.5 zoning for the site is harmonious and compatible with the rural character of adjacent and nearby neighborhoods that are also zoned RR-2.5, RR-5, and PUD.

Policy 6.1.14 - *Support development which complements the unique environmental conditions and established land use character of each sub-area of the County.*

The Applicant proposes to avoid overlot grading across the 816 acre site, and instead will limit grading to roadways and drainage infrastructure in keeping with the established land use

character of surrounding sub-areas of the county. Lower density will help to sustain the appearance and unique environmental conditions of adjacent properties.

Goal 6.2

Protect and Enhance Existing and Developing Neighborhoods

Policy 6.2.1 - *Fully consider the potential impact of proposed zone changes and development on the integrity of existing neighborhoods.*

Policy 6.2.2

Promote the unique identity of neighborhoods through the use of focal points, parks, trails and open spaces, preservation of significant natural features, compatible location and design of mixed uses, and promotion of pedestrian and other non-motorized means of travel.

The Applicant proposes to incorporate hiking and equestrian trails in the floodplains and in various part of the proposed development to promote non-motorized multi-modal transportation linkages within the development. Ideally, residents might travel by horseback from their home to their neighbor's home.

Policy 6.2.12 - *Ensure that proposed zone changes and/or use variances in established neighborhoods are of compatible scale and physical character.*

The Preliminary Plan for lower density development that is compatible with the character and use of the non-urban density communities of Falcon/Peyton. Jurisdictional and non-jurisdictional wetlands within the floodplain areas of the site will be preserved as open space no-build areas, which will also lend themselves well toward sustaining the rural nature and character and maintaining the integrity of the surrounding community.

The Owner/Applicant furthermore propose to introduce a new public trail system within Saddlehorn Ranch to include equestrian use to further promote a rural character that is compatible with existing adjacent neighborhoods.

Policy 6.2.14 - *Encourage the reasonable accommodation of mixed uses within neighborhoods for the purposes of promoting land use efficiency and providing housing options.*

The Applicant proposes that varying housing types will be developed within the project, including the introduction of manufactured housing products to promote attainability by a wider segment of new home buyers.

Goal 6.4 *Develop and maintain rural residential areas in a manner which protects their integrity, addresses the carrying capacity of the natural environment and provides for an adequate level of non-urban facilities and services.*

Policy 6.4.3 - Allow rural residential development in those areas with sufficient "carrying capacity" including roadway capacity, water supply, septic suitability, educational facilities and organized structural fire protection.

The surrounding area of the Preliminary Plan has sufficient carrying capacity to support the new development with regard to roadway capacity, water supply, septic suitability, educational facilities, and organized structural fire protection. Commitment Letters from entities that would supply this development with essential services have been submitted with this Preliminary Plan application.

Policy 6.4.4 - Encourage new rural residential subdivisions to be located within or contiguous with existing rural residential areas or to be incorporated as a buffer between higher density and undevelopable areas.

The Preliminary Plan design, which includes 2.5 acre home sites and larger expanses of open space (15.7% within the floodplains), ensures that development of this site will remain compatible and contiguous with existing rural residential areas.

Policy 6.4.6 - Allow for the accommodation of necessary supporting commercial uses within or in proximity to rural residential areas in a manner that preserves the rural character of these areas.

Policy 6.4.11 - Support planning and regulatory approaches which limit the adverse impacts of grazing on lots of 5 acres and less.

The Preliminary Plan will not accommodate nor will the Applicant seek livestock grazing on lots of 5 acres and less.

ADHERENCE TO THE FALCON / PEYTON SMALL AREA PLAN

The property is within the boundaries of the Falcon Peyton Small Area Plan (2008) [Section 4.4.7 Stapleton-Curtis Corridor]

With specific regard to the Stapleton-Curtis Road Corridor, Saddlehorn Ranch adheres to the following criteria of the Plan:

3 Goals and Principles

3.1 Land Use

3.1.1 Provide a **balance of land uses** that respects existing and historical patterns while providing opportunities for future residents and businesses.

*3.1.3 Preserve the **core rural character** of the area.*

*3.1.4 Provide a **variety of different densities** of development options.*

The Preliminary Plan will provide for single-family detached homes on 2.5 acre lots, which is compatible with the RR-2.5 and RR-5 zone districts and current uses within the adjacent areas of the Plan. This lower density of the development, combined with over 128 acres of non-jurisdictional and jurisdictional wetlands and floodplain area that are to be preserved in perpetuity as no-build open space parcels also help to preserve the core rural character of the area. A system of equestrian trails proposed throughout the open space parcels also will help to maintain the rural character of the Plan area.

3.3 Residential Areas and Densities

*3.3.1 Encourage **diversity and variety in housing** types, sizes, locations, and prices to meet the needs of existing and new residents.*

*3.3.2 Promote **predictable growth** in the housing market that is consistent with the Small Area Master Plan.*

*3.3.4 Meet the **housing needs** of as many existing and new residents of differing ages, incomes, and desired living accommodations.*

The Preliminary Plan encourages diverse housing types and prices to meet the needs of existing and new residents. The applicant envisions manufactured housing products as an alternate to stick-built tract housing, which will facilitate the development of new homes on 2.5 acre lots that are attainably priced (in comparison to tract subdivisions within the Plan area). This will help to meet the needs of existing and new residents of differing ages and incomes by providing an alternative housing product to that offered elsewhere within the Plan area.

The Preliminary Plan anticipates a finite quantity of 225 homes that can be built on 2.5 acre lots within the 816 acre development, which promotes predictable growth that is consistent with the Plan.

3.4 Facilities and Services (Fire Protection, School Districts, Wastewater Facilities, etc.)

*3.4.1 Encourage development in urban areas where **adequate public facilities** or services exist or can be provided in an efficient manner.*

*3.4.2 Provide for the efficient provision of **public safety** in the area.*

*3.4.3 Encourage the **availability** of facilities and services within the planning area, close to the residents.*

Letters of Commitment to Serve all the area within the Preliminary Plan have been provided with this submittal for public safety, gas, and electric. No new facilities for fire protection or schools are proposed or required for this application.

The Applicant is in the process of establishing a Metropolitan District for the creation of a water district that will develop two existing wells (located in the southeast vicinity of the 816 acre site) to facilitate the construction of a central water supply and serve all new homes within the Preliminary Plan area.

3.5 Transportation

*3.5.1 Recommend land use patterns that make **efficient use** of existing transportation infrastructure and limit the cost of future extensions and upgrades.*

*3.5.2 **Mitigate congestion** by providing flexibility for areas of higher population densities while protecting lower density areas from the negative effects of traffic.*

*3.5.5 Enhance the future role of **Meadow Lake Airport** through the recommendation of compatible land uses.*

*3.5.6 **Balance** long term transportation infrastructure needs with current requirements.*

A Traffic Impact Study [TIS] has been prepared and provided with the Preliminary Plan application. The TIS addresses the use of the two major transportation corridors (e.g. Curtis Road and Judge Orr Road) that provide primary access/egress to and from the Preliminary Plan area. No “negative effects” of traffic would be triggered as a result of the need to construct additional major arterial infrastructure; all new roads within the Preliminary Plan area would be a local residential category.

With regard to Meadow Lake Airport, as originally indicated on Page 2 of this LOI the Preliminary Plan area had once before been approved by the county as a PUD development with up to 5,370 urban-density dwelling units on 6,300 acres. This Preliminary Plan application proposes significantly fewer units (e.g. 225) on 2.5 acre lots within the 816 acre site, and would be very compatible with the character and type of residential development that has been allowed to occur immediately adjacent to the Airport.

3.6 Water Supply

*3.6.1 Plan for **water resources** in a thoughtful way that recognizes the non-renewable nature of water resources in the area, accommodates existing and historical uses, and allows for sustainable, planned growth.*

The Applicant is in the process of establishing a Metropolitan District for the creation of a water district that will develop two existing wells (located in the southeast vicinity of the 816 acre site) to facilitate the construction of a central water supply that will service all new homes within the Preliminary Plan area. This will allow for sustainable, planned growth as the Preliminary Plan area does not rely on development of numerous new wells as a primary source of water for new residences.

3.7 Parks, Trails, and Open Space

3.7.1 Provide **recreational amenities** for area residents.

The Preliminary Plan indicates 128 acres of jurisdictional and non-jurisdictional wetlands and floodplains that will remain as no-build open space area. The Owner/Applicant proposes that equestrian trails will be developed for area residents within some of these open spaces.

3.8 Natural Systems

Address district or HOA maintenance of trails, open space and drainage facilities.

3.8.1 Preserve **important natural features** that are critical to the function of natural systems such as watersheds and wildlife corridors.

The Preliminary Plan indicates there are 128 acres of jurisdictional and non-jurisdictional wetlands and floodplains that will remain as no-build open space area. These areas will remain as no-build preservation tracts to protect natural watersheds and wildlife corridors.

END

consider adding a discussion about the recommended densities

Consider adding discussion regarding future applications (District, 1041)

SP19006-R1-LOI-redlines.pdf Markup Summary

2 (5)




Subject: Cloud+
Page Index: 2
Date: 6/1/2019 10:14:55 AM
Author: dsdruiz
Color: ■
Layer:
Space:
Page Label: 2

consider rewording to specifically state that 15.7% is in open space no-build tracts



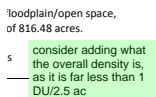
Subject: Cloud+
Page Index: 2
Date: 6/1/2019 10:23:32 AM
Author: dsdruiz
Color: ■
Layer:
Space:
Page Label: 2

please confirm it will meet applicable setback requirements. No need to show it on the survey but please add a note to the final plat indicating the lot/tract it is located on.



Subject: Cloud+
Page Index: 2
Date: 6/1/2019 10:24:46 AM
Author: dsdruiz
Color: ■
Layer:
Space:
Page Label: 2

detention?



Subject: Text Box
Page Index: 2
Date: 6/1/2019 10:26:32 AM
Author: dsdruiz
Color: ■
Layer:
Space:
Page Label: 2

consider adding what the overall density is, as it is far less than 1 DU/2.5 ac



Subject: Text Box
Page Index: 2
Date: 6/14/2019 1:38:41 PM
Author: dsdrice
Color: ■
Layer:
Space:
Page Label: 2

Address pre-development site grading request and the area proposed to be graded.

4 (2)



Subject: Cloud+
Page Index: 4
Date: 6/1/2019 10:27:49 AM
Author: dsdruiz
Color: ■
Layer:
Space:
Page Label: 4


this is not mixed use. there are other policies that will be a better fit



Subject: Cloud+
Page Index: 4
Date: 6/1/2019 10:29:21 AM
Author: dsdruiz
Color:
Layer:
Space:
Page Label: 4

there are no buffers/transitions to surrounding developments. There are other policies to use pertaining to preserving areas

5 (2)



Subject: Cloud+
Page Index: 5
Date: 6/1/2019 10:30:10 AM
Author: dsdruiz
Color:
Layer:
Space:
Page Label: 5

not rezone



Subject: Cloud+
Page Index: 5
Date: 6/1/2019 10:30:43 AM
Author: dsdruiz
Color:
Layer:
Space:
Page Label: 5

not mixed use

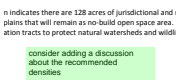
6 (1)



Subject: Cloud+
Page Index: 6
Date: 6/1/2019 10:31:26 AM
Author: dsdruiz
Color:
Layer:
Space:
Page Label: 6

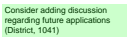
consider relating to overall density

9 (3)



Subject: Text Box
Page Index: 9
Date: 6/1/2019 10:32:48 AM
Author: dsdruiz
Color:
Layer:
Space:
Page Label: 9

consider adding a discussion about the recommended densities



Subject: Text Box
Page Index: 9
Date: 6/1/2019 10:33:18 AM
Author: dsdruiz
Color:
Layer:
Space:
Page Label: 9

Consider adding discussion regarding future applications (District, 1041)

and Open Space


national amenities for area residents.

an indicates 128 acres of jurisdictional and non-jurisdictional wetlands and it remains as no-build open space area. The Owner/Affiliated proposes that all be developed for sea-residents within some of those open spaces.

iii. Address district or HOA maintenance of trails, open space and drainage facilities.

vii. natural natural features that are critical to the function of natural systems based wildlife corridors.

an indicates there are 128 acres of jurisdictional and non-jurisdictional wetlands that will remain as no-build open space areas. These areas will remain coastal bluffs to protect natural water-sheds and wildlife corridors.

Subject: Text Box
Page Index: 9
Date: 6/14/2019 1:35:29 PM
Author: dsdrice
Color: 
Layer:
Space:
Page Label: 9

Address district or HOA maintenance of trails, open space and drainage facilities.