

CLOVERLEAF FILING NO. 1  
A REPLAT OF A PORTION OF TRACT F, WOODMOOR GREENS  
AND A PORTION OF TRACT F, A VACATION AND REPLAT OF LOTS 496-500 WOODMOOR GREENS  
LOCATED IN THE NORTHEAST QUARTER OF SECTION 23, TOWNSHIP 11 SOUTH, RANGE 67 WEST OF THE 6TH P.M.  
COUNTY OF EL PASO, STATE OF COLORADO

KNOW ALL MEN BY THESE PRESENTS:

THAT \_\_\_\_\_, BEING THE OWNER OF THE FOLLOWING  
DESCRIBED TRACTS OF LAND, TO WIT:

LEGAL DESCRIPTION:

THREE PARCELS OF LAND BEING A PORTION OF TRACT F, WOODMOOR GREENS AND TRACT F, A VACATION AND REPLAT OF LOTS 496–500 WOODMOOR GREENS, BEING MORE PARTICULARLY DESCRIBED AS FOLLOW:

BASIS OF BEARINGS: THE LINE BETWEEN THE 30.00’ WITNESS CORNER TO THE CENTER QUARTER CORNER OF SECTION 23, TOWNSHIP 11 SOUTH, RANGE 67 WEST OF THE 6TH PRINCIPAL MERIDIAN MONUMENTD BY A 3–1/4” ALUMINUM CAP STAMPED “RLS 10377 1997 30.00 WC” AND THE 30.0’ REFERENCE MONUMENT TO THE EAST QUARTER CORNER OF SAID SECTION 23, MONUMENTED BY A 1–1/2” ALUMINUM CAP STAMPED “LS 2692”, SAID LINE BEARING S89°54’49”E AS REFERENCED TO COLORADO STATE PLANE CENTRAL ZONE.

PARCEL A

BEGINNING AT THE NORTHEASTERLY CORNER OF LOT 485, WOODMOOR GREENS RECORDED IN PLAT BOOK U–2 AT PAGE 51 IN THE RECORDS OF THE EL PASO COUNTY CLERK AND RECORDER;

THENCE ON THE NORTHEASTERLY LINE OF SAID LOT 485, N65°03’20”W A DISTANCE OF 123.87 FEET, TO THE EASTERLY CORNER OF LOT 486, WOODMOOR GREENS;

THENCE ON THE EASTERLY LINE OF SAID LOT 486, N34°17’20”W A DISTANCE OF 78.69 FEET;

THENCE DEPARTING SAID EASTERLY LINE, THE FOLLOWING TWO (2) COURSES:

- N61°43’32”E A DISTANCE OF 151.99 FEET;
- S28°16’28”E A DISTANCE OF 177.70 FEET, TO A POINT ON THE NORTHERLY RIGHT–OF–WAY LINE OF LEGGINS WAYS, AS SHOWN ON THE PLAT OF WOODMOOR GREENS, SAID POINT BEING A POINT OF NON–TANGENT CURVE;

THENCE ON SAID NORTHERLY RIGHT–OF–WAY LINE, ON THE ARC OF A CURVE TO THE LEFT WHOSE CENTER BEARS S22°31’56”E, HAVING A RADIUS OF 360.00 FEET, A CENTRAL ANGLE OF 11°05’27” AND AN ARC LENGTH OF 69.69 FEET, TO THE POINT OF BEGINNING.

CONTAINING A CALCULATED AREA OF 22,083 SQUARE FEET OR 0.5069 ACRES.

PARCEL B

BEGINNING AT THE NORTHWESTERLY CORNER OF LOT 496, A VACATION AND REPLAT OF LOTS 496–500 WOODMOOR GREENS RECORDED IN PLAT BOOK W–2 AT PAGE 26 IN THE RECORDS OF THE EL PASO COUNTY CLERK AND RECORDER:

THENCE ON THE EASTERLY RIGHT–OF–WAY LINE OF BOWSTRING ROAD, AS SHOWN ON THE PLAT OF WOODMOOR GREENS RECORDED IN PLAT BOOK U–2 AT PAGE 51, N01°07’36”W A DISTANCE OF 121.77 FEET;

THENCE DEPARTING SAID EASTERLY RIGHT–OF–WAY LINE, THE FOLLOWING THREE (3) COURSES:

- N88°52’24”E A DISTANCE OF 181.20 FEET;
- S01°07’36”E A DISTANCE OF 118.62 FEET;
- S87°52’36”W A DISTANCE OF 181.23 FEET, TO THE POINT OF BEGINNING.

CONTAINING A CALCULATED AREA OF 21,779 SQUARE FEET OR 0.5000 ACRES.

PARCEL C

BEGINNING AT THE SOUTHWESTERLY CORNER OF LOT 499, A VACATION AND REPLAT OF LOTS 496–500 WOODMOOR GREENS RECORDED IN PLAT BOOK W–2 AT PAGE 26 IN THE RECORDS OF THE EL PASO COUNTY CLERK AND RECORDER:

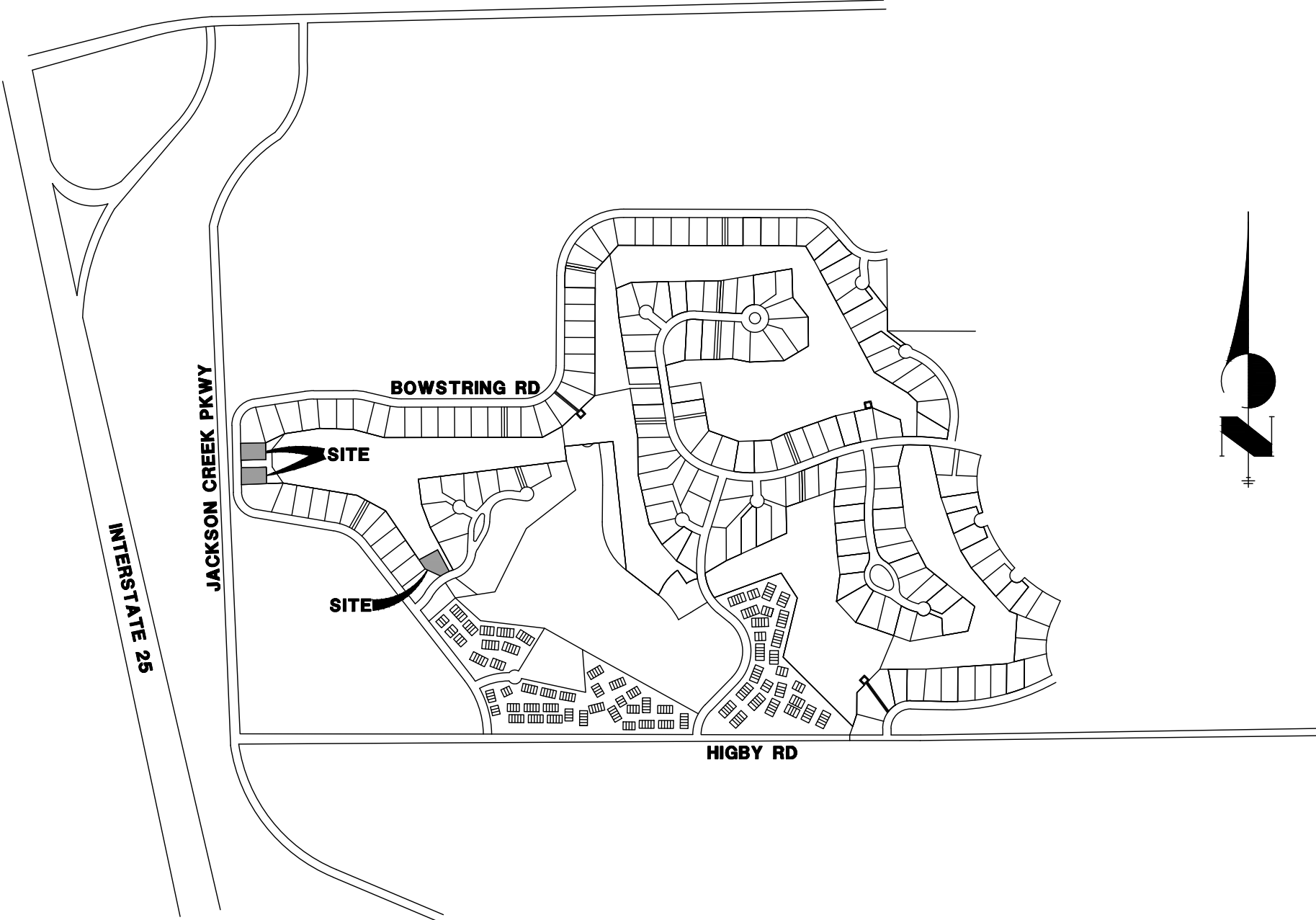
THENCE ON THE SOUTHERLY LINE OF SAID LOT 499, S01°07’36”E A DISTANCE OF 121.00 FEET, TO THE POINT OF BEGINNING.

THENCE THE FOLLOWING TWO (2) COURSES:

- S01°07’36”E A DISTANCE OF 121.00 FEET, TO THE POINT OF BEGINNING.
- S88°52’24”W A DISTANCE OF 180.00 FEET, TO A POINT ON THE EASTERLY RIGHT–OF–WAY LINE OF BOWSTRING ROAD, AS SHOWN ON THE PLAT OF WOODMOOR GREENS RECORDED IN PLAT BOOK U–2 AT PAGE 51;

THENCE ON SAID EASTERLY RIGHT–OF–WAY LINE, N01°07’36”W A DISTANCE OF 121.00 FEET, TO THE POINT OF BEGINNING.

CONTAINING A CALCULATED AREA OF 21,780 SQUARE FEET OR 0.5000 ACRES.



VICINITY MAP  
1"=1000'

GENERAL NOTES:

- DEFINITION: CERTIFY, CERTIFICATION – A PROFESSIONAL’S OPINION BASED ON HIS OR HER OBSERVATION OF CONDITIONS, KNOWLEDGE, INFORMATION AND BELIEFS. IT IS EXPRESSLY UNDERSTOOD THAT THE PROFESSIONAL’S CERTIFICATION OF A CONDITION’S EXISTENCE RELIEVES NO OTHER PARTY OF ANY RESPONSIBILITY OR OBLIGATION HE OR SHE HAS ACCEPTED BY CONTRACT OR CUSTOM.
- PER C.R.S. 18–04–508, ANY PERSON WHO KNOWINGLY REMOVES, ALTERS OR DEFACTS ANY PUBLIC LAND SURVEY MONUMENT OR LAND MONUMENT OR ACCESSORY, COMMITS A CLASS TWO (2) MISDEMEANOR.
- ALL REFERENCES HEREON TO BOOKS, PAGES, MAPS AND RECEPTION NUMBERS ARE PUBLIC DOCUMENTS FILED IN THE RECORDS OF EL PASO COUNTY, COLORADO.
- EASEMENTS AND PUBLIC DOCUMENTS SHOWN OR NOTED HEREON WERE EXAMINED AS TO LOCATION AND PURPOSE AND WERE NOT EXAMINED AS TO RESERVATIONS, RESTRICTIONS, CONDITIONS, OBLIGATIONS, TERMS, OR AS TO THE RIGHT TO GRANT THE SAME.
- THE BASIS OF BEARINGS IS THE LINE BETWEEN THE 30.00’ WITNESS CORNER TO THE CENTER QUARTER CORNER OF SECTION 23, TOWNSHIP 11 SOUTH, RANGE 67 WEST OF THE 6TH PRINCIPAL MERIDIAN MONUMENTD BY A 3–1/4” ALUMINUM CAP STAMPED “RLS 10377 1997 30.00 WC” AND THE 30.0’ REFERENCE MONUMENT TO THE EAST QUARTER CORNER OF SAID SECTION 23, MONUMENTED BY A 1–1/2” ALUMINUM CAP STAMPED “LS 2692”, SAID LINE BEARING S89°54’49”E AS REFERENCED TO COLORADO STATE PLANE CENTRAL ZONE.
- THE LAST FIELD INSPECTION OF THIS SITE WAS ON AUGUST 24, 2020.
- PER C.R.S. 38–51–106, “ALL LINEAL UNITS DEPICTED ON THIS LAND SURVEY PLAT ARE U.S. SURVEY FEET. ONE METER EQUALS 39.37/12 U.S. SURVEY FEET, EXACTLY ACCORDING TO THE NATIONAL INSTITUTE OF STANDARDS AND TECHNOLOGY.”
- THIS SITE IS NOT WITHIN A DESIGNATED F.E.M.A. FLOODPLAIN (ZONE X–AREAS DETERMINED TO BE OUTSIDE 0.2% ANNUAL CHANCE FLOODPLAIN), AS DETERMINED BY THE FLOOD INSURANCE RATE MAP FOR EL PASO, COLORADO, MAP NUMBERS 08041C02786G, EFFECTIVE DATE DECEMBER 7, 2018.
- ALL PROPERTY OWNERS ARE RESPONSIBLE FOR MAINTAINING PROPER STORM WATER DRAINAGE IN AND THROUGH THEIR PROPERTY. PUBLIC DRAINAGE EASEMENTS SHALL BE MAINTAINED BY THE INDIVIDUAL LOT OWNERS UNLESS OTHERWISE INDICATED. STRUCTURES, FENCES, MATERIALS OR LANDSCAPING THAT COULD IMPEDE THE FLOW OR RUNOFF SHALL NOT BE PLACED IN THE DRAINAGE EASEMENTS.
- THIS PROPERTY IS SUBJECT TO THE PRIVATE DETENTION/BMP MAINTENANCE AGREEMENT AND EASEMENT RECORDED UNDER RECEPTION NO. \_\_\_\_\_ IN THE RECORDS OF THE EL PASO COUNTY CLERK AND RECORDER.
- EACH LOT OWNER WITHIN THIS SUBDIVISION REQUIRES AN ENGINEERED SITE PLAN DESIGNED BY A PROFESSIONAL ENGINEER, CURRENTLY LICENSED IN THE STATE OF COLORADO. THE ENGINEERED SITE PLAN SHALL LOCATE THE HOME FOUNDATION, DRIVEWAY AND INDIVIDUAL LOT SAND FILTER. THE SAND FILTER DESIGN SHALL BE APPROVED BY EL PASO COUNTY.
- SEWAGE TREATMENT IS THE RESPONSIBILITY OF EACH INDIVIDUAL PROPERTY OWNER. THE EL PASO COUNTY HEALTH DEPARTMENT MUST APPROVE EACH SYSTEM AND IN SOME CASES THE DEPARTMENT MAY REQUIRE AN ENGINEER DESIGNED SYSTEM PRIOR TO PERMIT APPROVAL.
- WATER AND SANITARY SERVICES SHALL BE SUPPLIED BY WOODMOOR WATER AND SANITATION DISTRICT.
- NO DRIVEWAY SHALL BE ESTABLISHED UNLESS AN ACCESS PERMIT HAS BEEN GRANTED BY EL PASO COUNTY.
- THE ADDRESSES EXHIBITED ON THIS PLAT ARE FOR INFORMATIONAL PURPOSES ONLY. THEY ARE NOT THE LEGAL DESCRIPTION AND ARE SUBJECT TO CHANGE.
- THE SUBDIVIDER AGREES ON BEHALF OF HIM/HERSELF AND ANY DEVELOPER OR BUILDER SUCCESSORS AND ASSIGNEES THAT SUBDIVIDER AND/OR SAID SUCCESSORS AND ASSIGNS SHALL BE REQUIRED TO PAY TRAFFIC IMPACT FEES IN ACCORDANCE WITH THE EL PASO COUNTY ROAD IMPACT FEE PROGRAM RESOLUTION (RESOLUTION NO. 19–471), OR ANY AMENDMENTS THERETO, AT OR PRIOR TO THE TIME OF BUILDING PERMIT SUBMITTALS.

Note Regarding Reports on File:  
The following reports have been submitted in association with the Preliminary Plan or Final Plat for this subdivision and are on file at the County Planning and Community Development Department: Transportation Impact Study; Drainage Report; Water Resources Report; Wastewater Disposal Report; Geology and Soils Report; Fire Protection Report; Wildfire Hazard Report; Natural Features Report; (other; modify based upon specific reports)

Include a note referencing preliminary plan and include preliminary plan file no. If you are seeking a finding of water sufficiency at preliminary plan stage, please include that information in the note.

Include a note indicating the zoning for the site.

Please revise signature blocks as follows. Remember that these are templates so you should not simply copy and paste, but make changes where applicable to fill in names, dates, etc.

NOTED

Owners Certificate  
The undersigned, being all the owners, mortgagees, beneficiaries of deeds of trust and holders of other interests in the land described herein, have laid out, subdivided, and platted said lands into lots and easements as shown hereon under the name and subdivision of \_\_\_\_\_. The utility easements shown hereon are hereby dedicated for public utilities and communication systems and other purposes as shown hereon. The entities responsible for providing the services for which the easements are established are hereby granted the perpetual right of ingress and egress from and to adjacent properties for installation, maintenance, and replacement of utility lines and related facilities.

OWNERS (print name) as President/Vice President and print name as Secretary/Treasurer, name of corporation, a state corporation.

ATTEST: (if corporation) \_\_\_\_\_

STATE OF \_\_\_\_\_

COUNTY OF \_\_\_\_\_

My commission expires \_\_\_\_\_

Witness my hand and official seal \_\_\_\_\_

Notary Public

Signatures of officers signing for a corporation shall be acknowledged as follows: (print name) as President/Vice President and print name as Secretary/Treasurer, name of corporation, a state corporation.

Signatures of managers/members for a LLC shall be acknowledged as follows: (print name) as Manager/Member of company, a state limited liability company. (Note: Required when separate ratification statements for deed of trust holders, mortgagees are not utilized)

SURVEYOR’S STATEMENT

I, JARROD ADAMS, PROFESSIONAL LAND SURVEYOR, IN THE STATE OF COLORADO, DO HEREBY CERTIFY THAT THIS PLAT TRULY AND CORRECTLY REPRESENTS THE RESULTS OF A SURVEY MADE ON DATE OF SURVEY, BY ME OR UNDER MY DIRECT SUPERVISION AND THAT ALL MONUMENTS EXIST AS SHOWN HEREON; THAT MATHEMATICAL CLOSURE ERRORS ARE LESS THAN 1:10,000; AND THAT SAID PLAT HAS BEEN PREPARED IN FULL COMPLIANCE WITH ALL APPLICABLE LAWS OF THE STATE OF COLORADO DEALING WITH MONUMENTS, SUBDIVISION, OR SURVEYING OF LAND AND ALL APPLICABLE PROVISIONS OF THE EL PASO COUNTY LAND DEVELOPMENT CODE.

I attest the above on this \_\_\_\_\_ day of \_\_\_\_\_, 20\_\_\_\_.

Surveyor’s Name, (Signature) \_\_\_\_\_ Date \_\_\_\_\_  
Colorado registered PLS # \_\_\_\_\_

JARROD ADAMS, PROFESSIONAL LAND SURVEYOR  
COLORADO NO. 38252  
FOR AND ON BEHALF OF JR ENGINEERING, LLC

NOTICE:

PER C.R.S. 13–80–105, YOU MUST COMMENCE ANY LEGAL ACTION BASED UPON ANY DEFECT IN THIS SURVEY WITHIN THREE YEARS AFTER YOU FIRST DISCOVER SUCH DEFECT. IN NO EVENT MAY ANY ACTION BASED UPON ANY DEFECT IN THIS SURVEY BE COMMENCED MORE THAN TEN YEARS FROM THE DATE OF THE CERTIFICATION SHOWN HEREON. JR ENGINEERING, LLC AND/OR THE SURVEYOR OF RECORD SHALL NOT BE LIABLE FOR MORE THAN THE COST OF THIS SURVEY AND THEN ONLY TO THE CLIENT SPECIFICALLY SHOWN HEREON OR IN OUR FILE BY SIGNED AUTHORIZATION. ACCEPTANCE AND/OR USE OF THIS INSTRUMENT FOR ANY PURPOSE CONSTITUTES AGREEMENT BY THE CLIENT TO ALL TERMS STATED HEREON.

CLERK AND RECORDER

STATE OF COLORADO) \_\_\_\_\_  
COUNTY OF EL PASO) \_\_\_\_\_

I HEREBY CERTIFY THAT THIS INSTRUMENT WAS FILED FOR RECORD IN MY OFFICE AT \_\_\_\_\_ O’CLOCK \_\_\_\_\_M., THIS \_\_\_\_\_ DAY OF \_\_\_\_\_, 20\_\_\_\_, A.D.  
AND IS DULY RECORDED AT RECEPTION NO. \_\_\_\_\_ OF THE RECORDS OF EL PASO COUNTY, COLORADO.

Missing PCD Director signature block:

This plat for (name of subdivision or plat) was approved for filing by the El Paso County, Colorado Planning and Community Development Department Director on the \_\_\_\_\_ day of \_\_\_\_\_, 20\_\_\_\_, subject to any notes or conditions specified hereon.

Planning and Community Development Director

ADDED SIGNATURE  
BLOCK

Please add the following note to the list:

ADDRESSED

“The subdivision has been found to be impacted by geologic constraints. Mitigation measures and explanation of constraints in the area can be found in the report Soil, Geology, and Geologic Hazard Study by Entech Engineering, Inc. February 10, 2021 in file PCD File No. SF2114, available at the El Paso County Planning and Community Development Department:

–Potentially Seasonal and Seasonal Shallow Groundwater  
–Collapsible Soils”

coordinate with the geotech engineer to verify/determine the list of constraints/hazards to be listed in the note.

Modify note appropriately if the list also includes hazards. (ex. “...impacted by geologic hazards and constraints...”)

ADDRESSED

Easements:  
Unless otherwise indicated, all side, front, and rear lot lines are hereby platted on either side with a 10 foot (use 5 feet for lots smaller than 2.5 acres) public utility and drainage easement unless otherwise indicated. All exterior subdivision boundaries are hereby platted with a 20 foot (use 7 feet for lots smaller than 2.5 acres) public utility and drainage easement. The sole responsibility for maintenance of these easements is hereby vested with the individual property owners.

ADDED

Mailboxes:  
Mailboxes shall be installed in accordance with all El Paso County and United States Postal Service regulations.

ADDED

ADDDED  
Add PCD File #

J-R ENGINEERING  
A Westrian Company

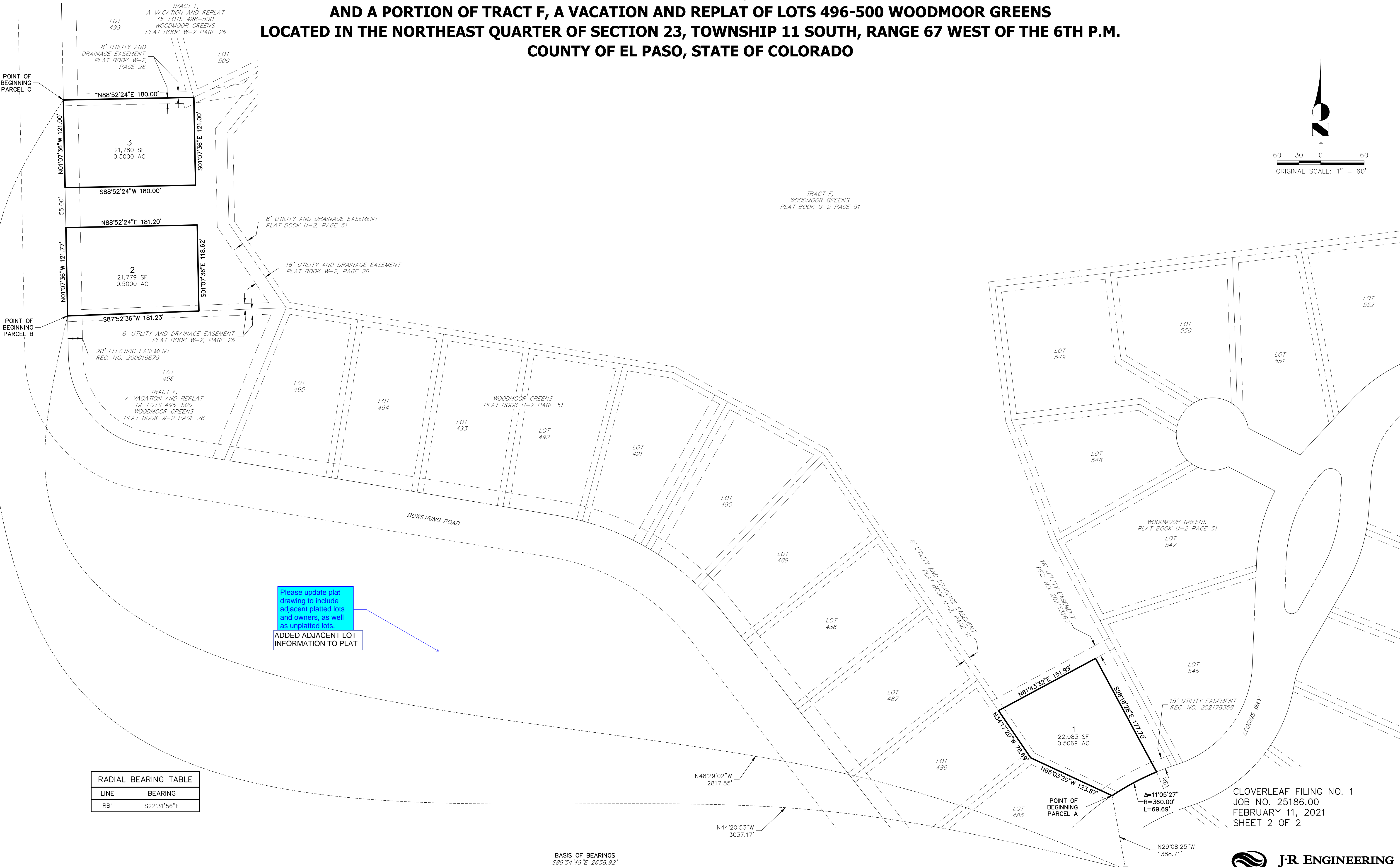
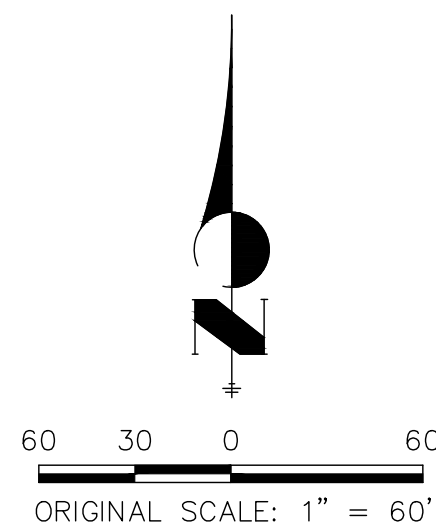
Centennial 303–740–9393 • Colorado Springs 719–593–2593  
Fort Collins 970–491–9888 • www.jrengineering.com



# CLOVERLEAF FILING NO. 1

A REPLAT OF A PORTION OF TRACT F, WOODMOOR GREENS

AND A PORTION OF TRACT F, A VACATION AND REPLAT OF LOTS 496-500 WOODMOOR GREENS  
LOCATED IN THE NORTHEAST QUARTER OF SECTION 23, TOWNSHIP 11 SOUTH, RANGE 67 WEST OF THE 6TH P.M.  
COUNTY OF EL PASO, STATE OF COLORADO



RADIAL BEARING TABLE	
LINE	BEARING
RB1	S22°31'56"E

30.00' WITNESS CORNER  
C1/4 CORNER SEC. 23  
T.11S, R.67W, 6TH P.M.  
RECOVERED 3-1/4" ALUMINUM CAP  
STAMPED "RLS 10377 1997 30.00 WC"

BASIS OF BEARINGS  
S89°54'49"E 2658.92'

30.0' REFERENCE MONUMENT  
E1/4 CORNER SEC. 23  
T.11S, R.67W, 6TH P.M.  
RECOVERED 1-1/2" ALUMINUM CAP  
STAMPED "LS 2692"

CLOVERLEAF FILING NO. 1  
JOB NO. 25186.00  
FEBRUARY 11, 2021  
SHEET 2 OF 2

 **J-R ENGINEERING**  
A Westrian Company

Centennial 303-740-9393 • Colorado Springs 719-593-2593  
Fort Collins 970-491-9888 • www.jrengineering.com