

File: C:\7005FA - Skyline at Lorson Ranch\Skyline No. 1\p01.dwg Plotstamp: 3/23/2022 10:57 AM

KNOW ALL MEN BY THESE PRESENTS:

THAT MURRAY FOUNTAIN LLC, A COLORADO LIMITED LIABILITY COMPANY, AND LORSON CONSERVATION INVEST 2, LLLP, A COLORADO LIMITED LIABILITY LIMITED PARTNERSHIP, BEING THE OWNERS OF THE FOLLOWING DESCRIBED TRACT OF LAND:

TO WIT:

A REPLAT OF TRACT B, "LORSON RANCH EAST FILING NO. 3" AS RECORDED UNDER RECEPTION NO. 220714474 IN THE EL PASO COUNTY, COLORADO RECORDS, AND A PORTION OF THE NORTHWEST QUARTER OF THE SOUTHEAST QUARTER (NW 1/4 SE 1/4) OF SECTION 13, T15S, R65W OF THE 6TH P.M., EL PASO COUNTY, COLORADO, AND BEING MORE PARTICULARLY DESCRIBED AS FOLLOWS:

BEGINNING AT THE CENTER QUARTER CORNER OF SECTION 13, SAID POINT BEING ON THE NORTH LINE OF "LORSON RANCH EAST FILING NO. 3";
THENCE N89°31'43"E ALONG THE EAST-WEST CENTERLINE OF SAID SECTION 13 A DISTANCE OF 32.00 FEET TO THE NORTHEAST CORNER OF "LORSON RANCH EAST FILING NO. 3";
THENCE N89°31'43"E ALONG THE EAST-WEST CENTERLINE OF SAID SECTION 13 A DISTANCE OF 1,206.87 FEET TO THE WESTERLY LINE OF THE 225 FOOT WIDE EASEMENT AS RECORDED IN BOOK 2030 AT PAGE 238 OF THE EL PASO COUNTY RECORDS;
THENCE S38°22'41"W ALONG SAID WESTERLY LINE 1,158.91 FEET;
THENCE N52°01'21"W A DISTANCE OF 100.00 FEET TO THE WESTERLY LINE OF THE 100 FOOT WIDE "TRI-STATE GENERATION AND TRANSMISSION ASSOCIATION INC. EASEMENT" AS RECORDED IN BOOK 2665 AT PAGE 715 AND IN BOOK 2846 AT PAGE 719 OF THE EL PASO COUNTY RECORDS;
THENCE N38°22'41"E ALONG SAID LINE, 2.00 FEET;
THENCE N52°01'21"W A DISTANCE OF 254.47 FEET TO A POINT OF CURVE;
THENCE 213.93 FEET ALONG THE ARC OF A CURVE TO THE RIGHT, SAID CURVE HAVING A RADIUS OF 533.00 FEET, A CENTRAL ANGLE OF 22°59'49", THE CHORD OF 212.50 FEET BEARS N40°31'27"W;
THENCE N07°28'57"E, NON-TANGENT TO THE PREVIOUS COURSE, 33.43 FEET;
THENCE N22°54'14"W A DISTANCE OF 56.00 FEET;
THENCE N57°42'38"W A DISTANCE OF 30.65 FEET TO THE NORTH RIGHT-OF-WAY LINE OF LAMPREY DRIVE AS SHOWN ON THE AFORESAID PLAT OF "LORSON RANCH EAST FILING NO. 3";
THENCE S72°50'06"W ALONG THE NORTH LINE THEREOF 77.00 FEET TO THE EAST LINE OF TRACT A, "LORSON RANCH EAST FILING NO. 3"
THENCE ALONG SAID EAST LINE THE FOLLOWING THREE (3) COURSES;
1. THENCE 141.92 FEET ALONG THE ARC OF A CURVE TO THE RIGHT, SAID CURVE HAVING A RADIUS OF 610.00 FEET, A CENTRAL ANGLE OF 13°19'48", AND A CHORD OF 141.60 FEET WHICH BEARS N10°29'59"W;
2. THENCE N08°18'15"E A DISTANCE OF 76.43 FEET;
3. THENCE N00°52'02"W A DISTANCE OF 223.62 FEET TO THE SOUTH LINE OF THE NORTHWEST QUARTER OF SECTION 13;
THENCE N89°32'23"E ALONG SAID SOUTH LINE 32.00 FEET TO THE POINT OF BEGINNING.

SAID PARCEL CONTAINS 686,693 S.F. (15.764 ACRES MORE OR LESS).

BASIS OF BEARINGS:

THE NORTH LINE OF THE SOUTHEAST QUARTER OF SECTION 13, T15S, R65W OF THE 6th P.M. AS MONUMENTED AT THE CENTER QUARTER OF SAID SECTION 13 WITH A NO. 6 REBAR AND 3.25" ALUMINUM CAP STAMPED "NOLTE, T15S R65W, C1/4 S13, 2005, PLS 23044" AND AT THE QUARTER CORNER COMMON TO SECTION 13 AND SECTION 18, T15S, R64W WITH A NO. 6 REBAR AND 3.25" ALUMINUM CAP STAMPED "JR ENG LTD, T15S, R65W R64W, 1/4, S13 \ S18, 2002, RLS 31161", SAID LINE BEARS N89°31'43"E A DISTANCE OF 2663.24 FEET.

OWNERS CERTIFICATE:

THE UNDERSIGNED, BEING ALL THE OWNERS, MORTGAGEES, BENEFICIARIES OF DEEDS OF TRUST AND HOLDERS OF OTHER INTERESTS IN THE LAND DESCRIBED HEREIN, HAVE LAID OUT, SUBDIVIDED, AND PLATTED SAID LANDS INTO LOTS, TRACTS, PUBLIC STREETS, AND EASEMENTS AS SHOWN HEREON UNDER THE NAME AND SUBDIVISION OF "THE HILLS AT LORSON RANCH FILING NO. 1". ALL PUBLIC IMPROVEMENTS SO PLATTED ARE HEREBY DEDICATED TO PUBLIC USE AND SAID OWNER DOES HEREBY COVENANT AND AGREE THAT THE PUBLIC IMPROVEMENTS WILL BE CONSTRUCTED TO EL PASO COUNTY STANDARDS AND THAT PROPER DRAINAGE AND EROSION CONTROL FOR SAME WILL BE PROVIDED AT SAID OWNER'S EXPENSE, ALL TO THE SATISFACTION OF THE BOARD OF COUNTY COMMISSIONERS OF EL PASO COUNTY, COLORADO. UPON ACCEPTANCE BY RESOLUTION, ALL PUBLIC IMPROVEMENTS SO DEDICATED WILL BECOME MATTERS OF MAINTENANCE BY EL PASO COUNTY, COLORADO. THE UTILITY EASEMENTS SHOWN HERON ARE HEREBY DEDICATED FOR PUBLIC UTILITIES AND COMMUNICATION SYSTEMS AND OTHER PURPOSES AS SHOWN HEREON. THE ENTITIES RESPONSIBLE FOR PROVIDING THE SERVICES FOR WHICH THE EASEMENTS ARE ESTABLISHED ARE HEREBY GRANTED THE PERPETUAL RIGHT OF INGRESS AND EGRESS FROM AND TO ADJACENT PROPERTIES FOR INSTALLATION, MAINTENANCE, AND REPLACEMENT OF UTILITY LINES AND RELATED FACILITIES.

OWNER ADDRESS:

212 N. WAHSATCH AVENUE
SUITE 301
COLORADO SPRINGS, CO 80903
PHONE: (719) 635-3200
FAX: (719) 635-3244

BY: JEFF MARK, AUTHORIZED SIGNING AGENT, FOR:
LORSON LLC, A COLORADO LIMITED LIABILITY COMPANY, AS NOMINEE FOR LORSON CONSERVATION INVEST 2, LLLP A COLORADO LIMITED LIABILITY LIMITED PARTNERSHIP

ATTEST: _____

SECRETARY/TREASURER

STATE OF COLORADO }
COUNTY OF EL PASO } ss

ACKNOWLEDGED BEFORE ME THIS _____ DAY OF _____, 2021, A.D. BY JEFF MARK, AUTHORIZED SIGNING AGENT, FOR:
LORSON LLC, A COLORADO LIMITED LIABILITY COMPANY, AS NOMINEE FOR LORSON CONSERVATION INVEST 2, LLLP A COLORADO LIMITED LIABILITY LIMITED PARTNERSHIP

WITNESS MY HAND AND OFFICIAL SEAL:

MY COMMISSION EXPIRES: _____

NOTARY PUBLIC: _____

EASEMENTS:

UNLESS OTHERWISE SHOWN, ALL SIDE LOT LINES ARE HEREBY PLATTED WITH A FIVE FOOT (5') PUBLIC UTILITY AND DRAINAGE EASEMENT, ALL REAR LOT LINES ARE HEREBY PLATTED WITH A TEN FOOT (10') PUBLIC UTILITY AND DRAINAGE EASEMENT, ALL FRONT LOT LINES ARE HEREBY PLATTED WITH A TEN FOOT (10') PUBLIC UTILITY AND DRAINAGE EASEMENT.
ALL LOT LINES FRONTING RIGHT-OF-WAY ARE HEREBY PLATTED WITH A FIVE FOOT (5') PUBLIC IMPROVEMENT EASEMENT.
A TWENTY FOOT (20') PUBLIC UTILITY EASEMENT IS HEREBY PLATTED ALONG THE SUBDIVISION BOUNDARY LINES.
THE SOLE RESPONSIBILITY FOR MAINTENANCE OF ALL HEREIN DESCRIBED EASEMENTS IS VESTED WITH THE INDIVIDUAL PROPERTY OWNERS.
ALL OTHER EASEMENTS OR INTERESTS OF RECORD AFFECTING ANY OF THE PLATTED PROPERTY DEPICTED HEREON SHALL NOT BE AFFECTED AND SHALL REMAIN IN FULL FORCE AND EFFECT.

OWNERS CERTIFICATE:

THE UNDERSIGNED, BEING ALL THE OWNERS, MORTGAGEES, BENEFICIARIES OF DEEDS OF TRUST AND HOLDERS OF OTHER INTERESTS IN THE LAND DESCRIBED HEREIN, HAVE LAID OUT, SUBDIVIDED, AND PLATTED SAID LANDS INTO LOTS, TRACTS, PUBLIC STREETS, AND EASEMENTS AS SHOWN HEREON UNDER THE NAME AND SUBDIVISION OF "THE HILLS AT LORSON RANCH FILING NO. 1". ALL PUBLIC IMPROVEMENTS SO PLATTED ARE HEREBY DEDICATED TO PUBLIC USE AND SAID OWNER DOES HEREBY COVENANT AND AGREE THAT THE PUBLIC IMPROVEMENTS WILL BE CONSTRUCTED TO EL PASO COUNTY STANDARDS AND THAT PROPER DRAINAGE AND EROSION CONTROL FOR SAME WILL BE PROVIDED AT SAID OWNER'S EXPENSE, ALL TO THE SATISFACTION OF THE BOARD OF COUNTY COMMISSIONERS OF EL PASO COUNTY, COLORADO. UPON ACCEPTANCE BY RESOLUTION, ALL PUBLIC IMPROVEMENTS SO DEDICATED WILL BECOME MATTERS OF MAINTENANCE BY EL PASO COUNTY, COLORADO. THE UTILITY EASEMENTS SHOWN HERON ARE HEREBY DEDICATED FOR PUBLIC UTILITIES AND COMMUNICATION SYSTEMS AND OTHER PURPOSES AS SHOWN HEREON. THE ENTITIES RESPONSIBLE FOR PROVIDING THE SERVICES FOR WHICH THE EASEMENTS ARE ESTABLISHED ARE HEREBY GRANTED THE PERPETUAL RIGHT OF INGRESS AND EGRESS FROM AND TO ADJACENT PROPERTIES FOR INSTALLATION, MAINTENANCE, AND REPLACEMENT OF UTILITY LINES AND RELATED FACILITIES.

OWNER ADDRESS:

212 N. WAHSATCH AVENUE
SUITE 301
COLORADO SPRINGS, CO 80903
PHONE: (719) 635-3200
FAX: (719) 635-3244

BY: JEFF MARK, AUTHORIZED SIGNING AGENT, FOR:
LORSON LLC, A COLORADO LIMITED LIABILITY COMPANY, AS NOMINEE FOR MURRAY FOUNTAIN LLC, A COLORADO LIMITED LIABILITY COMPANY

ATTEST: _____

SECRETARY/TREASURER

STATE OF COLORADO }
COUNTY OF EL PASO } ss

ACKNOWLEDGED BEFORE ME THIS _____ DAY OF _____, 2021, A.D. BY JEFF MARK, AUTHORIZED SIGNING AGENT, FOR:
LORSON LLC, A COLORADO LIMITED LIABILITY COMPANY, AS NOMINEE FOR MURRAY FOUNTAIN LLC, A COLORADO LIMITED LIABILITY COMPANY

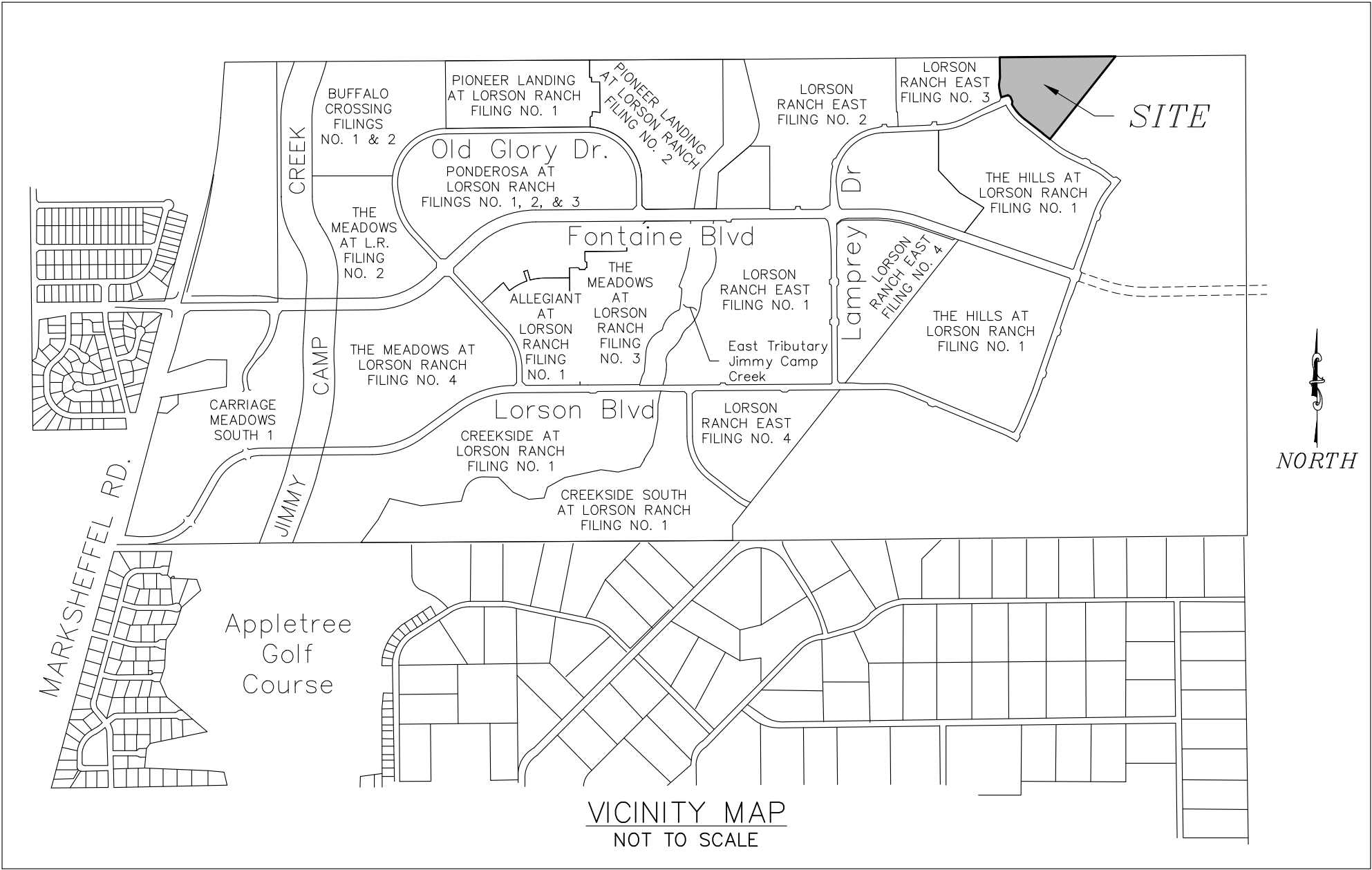
WITNESS MY HAND AND OFFICIAL SEAL:

MY COMMISSION EXPIRES: _____

NOTARY PUBLIC: _____

SKYLINE AT LORSON RANCH FILING NO. 1

TRACT B, "LORSON RANCH EAST FILING NO. 3" AND A PARCEL OF LAND IN THE NORTHWEST QUARTER OF THE SOUTHEAST QUARTER (NW 1/4 SE 1/4) OF SECTION 13, T15S, R65W OF THE 6th P.M., EL PASO COUNTY, COLORADO



ACCEPTANCE CERTIFICATE FOR TRACTS:

LORSON RANCH METROPOLITAN DISTRICT

THE DEDICATION OF TRACTS A, B, C, E, F, AND G FOR THE PURPOSES SPECIFIED IN THE TRACT TABLE ARE HEREBY ACCEPTED FOR OWNERSHIP AND MAINTENANCE BY THE LORSON RANCH METROPOLITAN DISTRICT NO. 1.
THE DEDICATION OF TRACT H FOR THE PURPOSES SPECIFIED IN THE TRACT TABLE IS HEREBY ACCEPTED FOR MAINTENANCE BY THE LORSON RANCH METROPOLITAN DISTRICT NO. 1.
APPROVAL IS GRANTED FOR THIS PLAT OF "SKYLINE AT LORSON RANCH FILING NO. 1".

BY: JEFF MARK, DIRECTOR, LORSON RANCH METROPOLITAN DISTRICT NO. 1

STATE OF COLORADO }
COUNTY OF EL PASO } ss

ACKNOWLEDGED BEFORE ME THIS _____ DAY OF _____, 2021, A.D. BY JEFF MARK, DIRECTOR, LORSON RANCH METROPOLITAN DISTRICT NO. 1

WITNESS BY HAND AND OFFICIAL SEAL:

MY COMMISSION EXPIRES: _____

NOTARY PUBLIC: _____

ACCEPTANCE CERTIFICATE FOR TRACTS:

WIDEFIELD WATER AND SANITATION DISTRICT

THE DEDICATION OF TRACT D FOR THE PURPOSES SPECIFIED IN THE TRACT TABLE IS HEREBY ACCEPTED FOR OWNERSHIP AND MAINTENANCE BY THE WIDEFIELD WATER AND SANITATION DISTRICT.
APPROVAL IS GRANTED FOR THIS PLAT OF "SKYLINE AT LORSON RANCH FILING NO. 1".

BY: _____,
WIDEFIELD WATER AND SANITATION DISTRICT

STATE OF COLORADO }
COUNTY OF EL PASO } ss

ACKNOWLEDGED BEFORE ME THIS _____ DAY OF _____, 2021, A.D. BY _____,
WIDEFIELD WATER AND SANITATION DISTRICT

WITNESS BY HAND AND OFFICIAL SEAL:

MY COMMISSION EXPIRES: _____

NOTARY PUBLIC: _____

SURVEYORS CERTIFICATE

I VERNON P. TAYLOR, A DULY REGISTERED PROFESSIONAL LAND SURVEYOR IN THE STATE OF COLORADO, DO HEREBY CERTIFY THAT THIS PLAT TRULY AND CORRECTLY REPRESENTS THE RESULTS OF A SURVEY MADE ON OCTOBER 15, 2020 BY ME OR UNDER MY DIRECT SUPERVISION AND THAT ALL MONUMENTS EXIST AS SHOWN HEREON; THAT MATHEMATICAL CLOSURE ERRORS ARE LESS THAN 1:10,000; AND THAT SAID PLAT HAS BEEN PREPARED IN FULL COMPLIANCE WITH ALL APPLICABLE LAWS OF THE STATE OF COLORADO DEALING WITH MONUMENTS, SUBDIVISION, OR SURVEYING OF LAND AND ALL APPLICABLE PROVISIONS OF THE EL PASO COUNTY LAND DEVELOPMENT CODE.

I ATTEST THE ABOVE ON THIS _____ DAY OF _____, 2021.

VERNON P. TAYLOR
COLORADO PLS NO. 25966,
FOR AND ON BEHALF OF
M&S CIVIL CONSULTANTS, INC

NOTICE:
ACCORDING TO COLORADO LAW, YOU **MUST** COMMENCE ANY LEGAL ACTION BASED UPON ANY DEFECT IN THIS SURVEY WITHIN **THREE** YEARS AFTER YOU FIRST DISCOVER SUCH DEFECT. IN NO EVENT, MAY ANY ACTION BASED UPON ANY DEFECT IN THIS SURVEY BE COMMENCED MORE THAN **TEN** YEARS FROM THE DATE OF THE CERTIFICATION SHOWN HEREON.

PLANNING AND COMMUNITY DEVELOPMENT DEPARTMENT
EXECUTIVE DIRECTOR CERTIFICATE:

THIS PLAT FOR "SKYLINE AT LORSON RANCH FILING NO. 1" WAS APPROVED FOR FILING BY THE EXECUTIVE DIRECTOR OF THE EL PASO COUNTY PLANNING AND COMMUNITY DEVELOPMENT DEPARTMENT DIRECTOR ON THIS _____ DAY OF _____, 2021. SUBJECT TO ANY NOTES SPECIFIED HEREON AND ANY CONDITIONS INCLUDED IN THE RECORD OF ADMINISTRATIVE ACTION. THE DEDICATIONS OF LAND TO THE PUBLIC FOR STREETS AND EASEMENTS ARE ACCEPTED, BUT PUBLIC IMPROVEMENTS THEREON WILL NOT BECOME MAINTENANCE RESPONSIBILITY OF EL PASO COUNTY UNTIL PRELIMINARY ACCEPTANCE OF THE PUBLIC IMPROVEMENTS IN ACCORDANCE WITH THE REQUIREMENTS OF THE LAND DEVELOPMENT CODE AND ENGINEERING CRITERIA MANUAL AND THE SUBDIVISION IMPROVEMENTS AGREEMENT.

PIKES PEAK REGIONAL BUILDING ENUMERATIONS APPROVAL PROVIDED BY EMAIL DATED _____ AND RECORDED IN THE EL PASO COUNTY CLERK AND RECORDER RECORDS AT RECEPTION NUMBER _____.

EL PASO COUNTY ASSESSOR

DATE

CLERK AND RECORD'S CERTIFICATE:

STATE OF COLORADO }
COUNTY OF EL PASO } ss

I HEREBY CERTIFY THAT THIS INSTRUMENT WAS FILED FOR RECORD AT MY OFFICE AT _____ O'CLOCK ____ M., THIS _____ DAY OF _____, 2021, A.D., AND IS DULY RECORDED UNDER RECEPTION NUMBER _____ OF THE RECORDS OF EL PASO COUNTY, COLORADO.

CHUCK BROERMAN, RECORDER

FEE: _____

BY: _____
DEPUTY

SURCHARGE: _____

TRACT TABLE

TRACT	SIZE (ACRES)	OWNERSHIP/ MAINTENANCE	USE
A	0.028	LRMD/LRMD	DRAINAGE/PUBLIC IMPROVEMENT/PUBLIC UTILITY/LANDSCAPING
B	0.095	LRMD/LRMD	DRAINAGE/PUBLIC IMPROVEMENT/PUBLIC UTILITY/LANDSCAPING
C	0.082	LRMD/LRMD	DRAINAGE/PUBLIC IMPROVEMENT/PUBLIC UTILITY/LANDSCAPING
D	0.707	WWSD/WWSD	PUMP STATION/MAINTENANCE BUILDING/ DRAINAGE/PUBLIC IMPROVEMENT/PUBLIC UTILITY/ LANDSCAPING
E	0.346	LRMD/LRMD	DRAINAGE/PUBLIC IMPROVEMENT/PUBLIC UTILITY/LANDSCAPING
F	0.214	LRMD/LRMD	DRAINAGE/PUBLIC IMPROVEMENT/PUBLIC UTILITY/LANDSCAPING/PARK
G	0.320	LRMD/LRMD	DRAINAGE/PUBLIC IMPROVEMENT/PUBLIC UTILITY/LANDSCAPING/OPEN SPACE
H	2.569	LCI2/LRMD	DRAINAGE/PUBLIC IMPROVEMENT/PUBLIC UTILITY/LANDSCAPING/OPEN SPACE
TOTAL	4.361		
LCI2 = LORSON CONSERVATION INVEST 2, LLLP LRMD = LORSON RANCH METROPOLITAN DISTRICT WWSD = WIDEFIELD WATER AND SANITATION DISTRICT			

SUMMARY:

85 LOTS	7.818 ACRES	49.60%
8 TRACTS	4.361 ACRES	27.66%
RIGHTS-OF-WAY	3.585 ACRES	22.74%
TOTAL	15.764 ACRES	100.00%

FEES:

JIMMY CAMP CREEK BASIN DRAINAGE FEE:	\$ 128,942.00
JIMMY CAMP CREEK SURETY FEE:	\$ 44,446.00
JIMMY CAMP CREEK BASIN BRIDGE FEE:	\$ 6,033.00
SCHOOL FEE:	\$ 17,595.00
REGIONAL PARK FEE:	\$ 39,100.00
URBAN PARK FEE:	\$ 24,650.00

FINAL PLAT
SKYLINE AT LORSON RANCH
FILING NO. 1
JOB NO. 70-095
DATE PREPARED: 03/01/2021
DATE REVISED: 03/15/2022



212 N. WAHSATCH AVE., STE 305
COLORADO SPRINGS, CO 80903
PHONE: 719.955.5485

SKYLINE AT LORSON RANCH FILING NO. 1

TRACT B, "LORSON RANCH EAST FILING NO. 3" AND A PARCEL OF LAND IN THE NORTHWEST QUARTER OF THE SOUTHEAST QUARTER (NW 1/4 SE 1/4) OF SECTION 13, T15S, R65W OF THE 6th P.M., EL PASO COUNTY, COLORADO

GENERAL PLAT NOTES:

1. BASIS OF BEARING: THE NORTH LINE OF THE SOUTHEAST QUARTER OF SECTION 13, T15S, R65W OF THE 6th P.M. AS MONUMENTED AT THE CENTER QUARTER OF SAID SECTION 13 WITH A NO. 6 REBAR AND 3.25" ALUMINUM CAP STAMPED "NOLTE, T15S R65W, C1/4 S13, 2005, PLS 23044" AND AT THE QUARTER CORNER COMMON TO SECTION 13 AND SECTION 18, T15S, R64W WITH A NO. 6 REBAR AND 3.25" ALUMINUM CAP STAMPED "JR ENG LTD, T15S, R65W R64W, 1/4, S13 1S18, 2002, RLS 31161", SAID LINE BEARS N89°31'43"E A DISTANCE OF 2663.24 FEET. THE UNIT OF MEASUREMENTS IS THE U.S. SURVEY FOOT.
2. THE FLOOD INSURANCE RATE MAP (FIRM) PANEL NO. 08041C0976G EFFECTIVE DATE DECEMBER 7, 2018, HAS BEEN EXAMINED AS IT RELATES TO THE PROPERTY BEING PLATTED. THE PROPERTY LIES WITHIN ZONE X, AREA OF MINIMAL FLOOD HAZARD.
3. A COMMITMENT FOR TITLE INSURANCE ISSUED BY UNIFIED TITLE COMPANY, LLC AS AGENT FOR STEWART TITLE GUARANTY COMPANY WITH AN EFFECTIVE DATE OF DECEMBER 7, 2021 AT 7:30AM, FILE NO. 81024 UTC, AMENDMENT NO. 1, HAS BEEN EXAMINED AS IT RELATES TO THE PROPERTY BEING PLATTED.
- i. (TC#9) THE PROPERTY MAY BE SUBJECT TO RESOLUTION OF THE BOARD OF COUNTY COMMISSIONERS DATED AND RECORDED OCTOBER 2, 1897 IN ROAD BOOK A AT PAGE 78, WHICH PROVIDED THAT ALL SECTION LINES, TOWNSHIP LINES ON THE PUBLIC DOMAIN EAST OF THE RANGE LINE SEPARATING RANGES 65 WEST AND 66 WEST ARE DECLARED TO BE PUBLIC HIGHWAYS HAVING A WIDTH OF 60 FEET, BEING 30 FEET ON EACH SIDE OF SAID SECTION LINES, TOWNSHIP LINES OR RANGE LINES.
NOTE: RESOLUTION NO. 04-507 REGARDING ROAD ORDER RECORDED NOVEMBER 24, 2004 AT RECEPTION NO. 204193597 AND DISCLAIMER RECORDED NOVEMBER 24, 2004 AT RECEPTION NO. 204193598.
- ii. (TC#10) THE PROPERTY MAY BE SUBJECT TO THE LAWFUL CONSEQUENCES OF THE EXISTENCE OF ANY PORTION OF THE SUBJECT PROPERTY OF ANY PONDS, RESERVOIRS, IRRIGATION CANALS, DITCHES OR LATERALS, INCLUDING, BUT NOT LIMITED TO, ANY OF SUCH STRUCTURES OWNED AND/OR USED BY THE FOUNTAIN MUTUAL IRRIGATION COMPANY.
- iii. (TC#11) THE PROPERTY MAY BE SUBJECT TO ANY ASSESSMENT OR LIEN OF FOUNTAIN VALLEY SOIL CONSERVATION DISTRICT AS DISCLOSED BY THE INSTRUMENT RECORDED JUNE 21, 1943 AT RECEPTION NO. 683031.
- iv. (TC#12) THE PROPERTY MAY BE SUBJECT TO ANY ASSESSMENT OR LIEN, BY REASON OF INCLUSION WITHIN THE SECURITY FIRE PROTECTION DISTRICT AS DISCLOSED BY ORDER OF INCLUSION RECORDED IN BOOK 5258 AT PAGE 1049 AND RECORDED JULY 31, 2013 AT RECEPTION NO. 213098578.
- v. (TC#13) THE PROPERTY MAY BE SUBJECT TO TERMS, AGREEMENTS, PROVISIONS, CONDITIONS, OBLIGATIONS AND EASEMENTS AS CONTAINED IN PERMANENT UTILITY EASEMENT TO THE CITY OF COLORADO SPRINGS, RECORDED MARCH 23, 1992 IN BOOK 5951 AT PAGE 291 AND AS AMENDED BY DEEDS RECORDED JUNE 11, 2020 AT RECEPTION NO. 220081419, AT RECEPTION NO. 220081420 AND RECORDED JULY 23, 2020 AT RECEPTION NO. 220108096.
- vi. (TC#14) THE PROPERTY MAY BE SUBJECT TO TERMS, AGREEMENTS, PROVISIONS, CONDITIONS AND OBLIGATIONS AS CONTAINED IN RESOLUTION NO. 04-119, BY AND BEFORE THE BOARD OF COUNTY COMMISSIONERS, COUNTY OF EL PASO, STATE OF COLORADO, RECORDED APRIL 6, 2004 AT RECEPTION NO. 204055084, RESOLUTION NO. 12-196, BY AND BEFORE THE BOARD OF COUNTY COMMISSIONERS, COUNTY OF EL PASO, STATE OF COLORADO, IN CONNECTION THEREWITH RECORDED AUGUST 6, 2012 AT RECEPTION NO. 212090407, FIFTH AMENDED DEVELOPMENT AGREEMENT, IN CONNECTION THEREWITH RECORDED JANUARY 29, 2014 AT RECEPTION NO. 214007624, RESOLUTION NO. 15-091, BY AND BEFORE THE BOARD OF COUNTY COMMISSIONERS, COUNTY OF EL PASO, STATE OF COLORADO, IN CONNECTION THEREWITH RECORDED MARCH 4, 2015 AT RECEPTION NO. 215020531.
- vii. (TC#15) THE PROPERTY MAY BE SUBJECT TO TERMS, AGREEMENTS, PROVISIONS, CONDITIONS AND OBLIGATIONS AS CONTAINED IN RESOLUTION NO. 04-366, BY AND BEFORE THE BOARD OF COUNTY COMMISSIONERS, COUNTY OF EL PASO, STATE OF COLORADO, RECORDED SEPTEMBER 3, 2004 AT RECEPTION NO. 204150548, RESOLUTION NO. 05-336, APPROVING DEVELOPMENT AGREEMENT, BY AND BEFORE THE BOARD OF COUNTY COMMISSIONERS, COUNTY OF EL PASO, STATE OF COLORADO, RECORDED AUGUST 24, 2005 AT RECEPTION NO. 205131973, CORRECTED VERSION OF SAID RESOLUTION NO. 05-336 IN CONNECTION THEREWITH RECORDED AUGUST 25, 2005 AT RECEPTION NO. 205132869, RESOLUTION NO. 07-223, APPROVING AMENDED SERVICE PLAN, LORSON RANCH METROPOLITAN DISTRICTS 1-7, BY AND BEFORE THE BOARD OF COUNTY COMMISSIONERS, COUNTY OF EL PASO, STATE OF COLORADO, RECORDED JULY 17, 2007 AT RECEPTION NO. 207095523, RESOLUTION NO. 07-356 RECORDED SEPTEMBER 11, 2007 AT RECEPTION NO. 207118189, DEVELOPMENT AGREEMENT NO. 1 LORSON RANCH, IN CONNECTION THEREWITH RECORDED AUGUST 19, 2005 AT RECEPTION NO. 205128925, DEVELOPMENT AGREEMENT NO. 2, LORSON RANCH, IN CONNECTION THEREWITH RECORDED MAY 22, 2010 AT RECEPTION NO. 210025931 AND RERECORDED APRIL 20, 2010 AT RECEPTION NO. 210036301, RESOLUTION NO. 10-94 TO REVISE DEVELOPMENT AGREEMENT, BY AND BEFORE THE BOARD OF COUNTY COMMISSIONERS, COUNTY OF EL PASO, STATE OF COLORADO, RECORDED OCTOBER 12, 2010 AT RECEPTION NO. 210101176, RESOLUTION NO. 12-335 APPROVING INTERGOVERNMENTAL AGREEMENT CONCERNING THE MARKSHEFFEL ROAD/FONTAINE BOULEVARD INTERSECTION, RECORDED SEPTEMBER 26, 2012 AT RECEPTION NO. 212112804, ANNUAL REPORT AND DISCLOSURE FORM RECORDED SEPTEMBER 7, 2007 AT RECEPTION NO. 207116859, RECORDED OCTOBER 30, 2013 AT RECEPTION NO. 213134075, GENERAL DISCLOSURE RECORDED JULY 11, 2017 AT RECEPTION NO. 217080960.
- viii. (TC#16) THE PROPERTY MAY BE SUBJECT TO ANY FEE, TAX, LIEN OR ASSESSMENT BY REASON OF INCLUSION WITHIN THE LORSON RANCH METROPOLITAN DISTRICT NO. 4, AS SET FORTH IN ORDER AND DECREE ORGANIZING SAID DISTRICT AS EVIDENCED BY INSTRUMENTS RECORDED DECEMBER 2, 2004 AT RECEPTION NO. 204197514, RECORDED DECEMBER 28, 2004 AT RECEPTION NO. 204209875, RECORDED APRIL 15, 2005 AT RECEPTION NO. 205053571, RECORDED APRIL 21, 2005 AT RECEPTION NO. 205056111 AND AT RECEPTION NO. 205056117 AND RECORDED SEPTEMBER 11, 2017 AT RECEPTION NO. 217109166.
- ix. (TC#17) THE PROPERTY MAY BE SUBJECT TO TERMS, CONDITIONS, PROVISION, AGREEMENTS AND OBLIGATIONS CONTAINED IN THE INCLUSION & SERVICE AGREEMENT BETWEEN WIDEFIELD WATER & SANITATION DISTRICT AND LORSON LLC RECORDED ON MAY 31, 2005 AT RECEPTION NO. 205078708.
- x. (TC#18) THE PROPERTY MAY BE SUBJECT TO TERMS, CONDITIONS, PROVISIONS, AGREEMENTS AND OBLIGATIONS CONTAINED IN THE DEVELOPMENT AGREEMENT NO. 1 - LORSON RANCH RECORDED ON AUGUST 18, 2005 AT RECEPTION NUMBER 205128925.
NOTE: RESOLUTION NO. 05-336 TO APPROVE A DEVELOPMENT AGREEMENT RECORDED AUGUST 24, 2005 AT RECEPTION NO. 205131973 AND CORRECTION RESOLUTION RECORDED AUGUST 25, 2005 AT RECEPTION NO. 205132869.
- xi. (TC#19) THE PROPERTY MAY BE SUBJECT TO MATTERS AS SET FORTH AND CONTAINED IN THE LORSON RANCH OVERALL DEVELOPMENT AND PHASING PLAN MAP RECORDED MAY 9, 2006 AT RECEPTION NO. 206035127 AND RECORDED DECEMBER 28, 2006 AT RECEPTION NO. 206187069.
- xii. (TC#20) THE PROPERTY MAY BE SUBJECT TO TERMS, CONDITIONS, PROVISIONS, AGREEMENTS AND OBLIGATIONS CONTAINED IN THE RESOLUTION NO. 06-028 (REZONE) RECORDED ON MARCH 1, 2007 AT RECEPTION NO. 207028942.

GENERAL PLAT NOTES: (CONT.)

- xiii. (TC#21) THE PROPERTY MAY BE SUBJECT TO TERMS, AGREEMENTS, PROVISIONS, CONDITIONS, OBLIGATIONS AND EASEMENTS AS CONTAINED IN RESOLUTION NO. 07-119, RECORDED JULY 18, 2007 AT RECEPTION NO. 207095753.
- xiv. (TC#22) THE PROPERTY MAY BE SUBJECT TO TERMS, CONDITIONS, PROVISIONS, AGREEMENTS AND OBLIGATIONS CONTAINED IN THE RESOLUTION NO. 05-526 (REZONE) RECORDED ON NOVEMBER 5, 2008 AT RECEPTION NO. 208120452.
- xv. (TC#23) THE PROPERTY MAY BE SUBJECT TO TERMS, AGREEMENTS, PROVISIONS, CONDITIONS AND OBLIGATIONS AS CONTAINED IN RESOLUTION NO. 10-94 RECORDED OCTOBER 12, 2010 AT RECEPTION NO. 210101176.
- xvi. (TC#24) THE PROPERTY MAY BE SUBJECT TO TERMS, AGREEMENTS, PROVISIONS, CONDITIONS, OBLIGATIONS AND EASEMENTS AS CONTAINED IN RIGHT OF ENTRY TO THE COLORADO SPRINGS UTILITIES (SOUTHERN DELIVERY SYSTEM), RECORDED FEBRUARY 24, 2012 AT RECEPTION NO. 212020136; AND AT RECEPTION NO. 212020137. CITY OF COLORADO SPRINGS POSSESSION AND USE AGREEMENT (SOUTHERN DELIVERY SYSTEM), RECORDED MARCH 1, 2013 AT RECEPTION NO. 213027535.
- xvii. (TC#25) THE PROPERTY MAY BE SUBJECT TO TERMS, AGREEMENTS, PROVISIONS, CONDITIONS AND OBLIGATIONS AS CONTAINED IN FOURTH AMENDED DEVELOPMENT AGREEMENT LORSON RANCH, RECORDED AUGUST 06, 2012 AT RECEPTION NO. 212090408, RESOLUTION NO. 12-196 APPROVING THE FOURTH AMENDED DEVELOPMENT AGREEMENT, LORSON RANCH BY AND BEFORE THE BOARD OF COUNTY COMMISSIONERS, COUNTY OF EL PASO, STATE OF COLORADO, RECORDED AUGUST 6, 2012 AT RECEPTION NO. 212090407.
- xviii. (TC#26) THE PROPERTY MAY BE SUBJECT TO TERMS, AGREEMENTS, PROVISIONS, CONDITIONS AND OBLIGATIONS AS CONTAINED IN RESOLUTION NO. 12-382, BY AND BEFORE THE BOARD OF COUNTY COMMISSIONERS, COUNTY OF EL PASO, STATE OF COLORADO, ADOPTING THE EL PASO COUNTY ROAD IMPACT FEE PROGRAM, RECORDED NOVEMBER 15, 2012 AT RECEPTION NO. 212136575.
- xix. (TC#27) THE PROPERTY MAY BE SUBJECT TO CONVEYANCE OF ALL OF THE OIL, GAS, AND OTHER MINERALS IN AND UNDER THE LAND BY MINERAL QUITCLAIM DEED RECORDED NOVEMBER 16, 2012 AT RECEPTION NO. 212137059, OR A SEVERANCE OF MINERALS EVIDENCED THEREBY AND ANY AND ALL ASSIGNMENTS THEREOF OR INTERESTS THEREIN, RELINQUISHMENT AND QUITCLAIM OF SURFACE RIGHTS IN CONNECTION THEREWITH RECORDED APRIL 21, 2020 AT RECEPTION NO. 220054583.
- xx. (TC#28) THE PROPERTY MAY BE SUBJECT TO TERMS, AGREEMENTS, PROVISIONS, CONDITIONS AND OBLIGATIONS AS CONTAINED IN FIFTH AMENDED DEVELOPMENT AGREEMENT LORSON RANCH, RECORDED JANUARY 29, 2014 AT RECEPTION NO. 214007624.
- xxi. (TC#29) THE PROPERTY MAY BE SUBJECT TO TERMS, AGREEMENTS, PROVISIONS, CONDITIONS AND OBLIGATIONS AS CONTAINED IN SIXTH AMENDED DEVELOPMENT AGREEMENT LORSON RANCH, AS SET FORTH IN EXHIBIT A TO RESOLUTION NO. 15-091 APPROVING THE SIXTH AMENDED DEVELOPMENT AGREEMENT FOR LORSON RANCH, BY AND BEFORE THE BOARD OF COUNTY COMMISSIONERS, COUNTY OF EL PASO, STATE OF COLORADO, RECORDED MARCH 4, 2015 AT RECEPTION NO. 215020531.
- xxii. (TC#30) THE PROPERTY MAY BE SUBJECT TO TERMS, AGREEMENTS, PROVISIONS, CONDITIONS, OBLIGATIONS AND EASEMENTS AS CONTAINED IN WATER DELIVERY SYSTEM EASEMENT AGREEMENT GRANTED TO WIDEFIELD WATER AND SANITATION DISTRICT, RECORDED SEPTEMBER 16, 2015 AT RECEPTION NO. 215101175.
- xxiii. (TC#31) THE PROPERTY MAY BE SUBJECT TO TERMS, AGREEMENTS, PROVISIONS, CONDITIONS, OBLIGATIONS AND EASEMENTS AS CONTAINED IN AMENDED RULE AND ORDER RECORDED MAY 23, 2016 AT RECEPTION NO. 216055186.
- xxiv. (TC#32) THE PROPERTY MAY BE SUBJECT TO TERMS, AGREEMENTS, PROVISIONS, CONDITIONS AND OBLIGATIONS AS CONTAINED AMENDED AND RESTATED SCHOOL SITE DEDICATION AGREEMENT RECORDED SEPTEMBER 30, 2016 AT RECEPTION NO. 216113013, RESOLUTION NO. 16-307, APPROVING AN AMENDED AND RESTATED SCHOOL SITE DEDICATION AGREEMENT BY AND BEFORE THE BOARD OF COUNTY COMMISSIONERS, COUNTY OF EL PASO, STATE OF COLORADO, RECORDED AUGUST 24, 2016 AT RECEPTION NO. 216095697 AND RE-RECORDED SEPTEMBER 30, 2016 AT RECEPTION NO. 216113012.
- xxv. (TC#33) THE PROPERTY MAY BE SUBJECT TO TERMS, AGREEMENTS, PROVISIONS, CONDITIONS AND OBLIGATIONS AS CONTAINED IN RESOLUTION NO. 18-038 RECORDED JANUARY 24, 2018 AT RECEPTION NO. 218009074.
- xxvi. (TC#34) THE PROPERTY MAY BE SUBJECT TO MATTERS AS SHOWN ON THE LORSON RANCH EAST PUD DEVELOPMENT & PRELIMINARY PLAN RECORDED FEBRUARY 15, 2018 AT RECEPTION NO. 218018251.
- xxvii. (TC#35) THE PROPERTY MAY BE SUBJECT TO TERMS, AGREEMENTS, PROVISIONS, CONDITIONS, OBLIGATIONS AND EASEMENTS AS CONTAINED IN EASEMENT AGREEMENT, RECORDED MARCH 6, 2018 AT RECEPTION NO. 218025811.
- xxviii. (TC#36) THE PROPERTY MAY BE SUBJECT TO TERMS, AGREEMENTS, PROVISIONS, CONDITIONS, OBLIGATIONS AND EASEMENTS AS CONTAINED IN GRANT OF RIGHT OF WAYS TO MOUNTAIN VIEW ELECTRIC ASSOCIATION, INC., RECORDED MAY 1, 2018 AT RECEPTION NO. 218049450, AT RECEPTION NO. 218049451, AT RECEPTION NO. 218049452, AT RECEPTION NO. 218049453, AND AT RECEPTION NO. 218049454.
- xxix. (TC#37) THE PROPERTY MAY BE SUBJECT TO TERMS, AGREEMENTS, PROVISIONS, CONDITIONS, OBLIGATIONS AND EASEMENTS AS CONTAINED IN GRANT OF RIGHT OF WAY TO MOUNTAIN VIEW ELECTRIC ASSOCIATION, INC., RECORDED JUNE 25, 2019 AT RECEPTION NO. 219070481.
- xxx. (TC#38) THE PROPERTY MAY BE SUBJECT TO TERMS, AGREEMENTS, PROVISIONS, CONDITIONS, OBLIGATIONS AND EASEMENTS AS CONTAINED IN GRANT OF RIGHT OF WAY TO MOUNTAIN VIEW ELECTRIC ASSOCIATION, INC., RECORDED JUNE 25, 2019 AT RECEPTION NO. 219070485.
- xxxi. (TC#39) THE PROPERTY MAY BE SUBJECT TO TERMS, CONDITIONS, PROVISIONS AND OBLIGATIONS AS SET FORTH IN RULES AND REGULATIONS GOVERNING THE ENFORCEMENT OF THE COVENANTS, CONDITIONS AND RESTRICTIONS OF LORSON RANCH, NOT RECORDED, BUT HEREIN KNOWN AS RECEPTION NO. LORSONMETRO.
- xxxii. (TC#40) THE PROPERTY MAY BE SUBJECT TO NOTES, NOTICES AND EASEMENTS AS SHOWN ON THE SUBDIVISION PLAT FOR LORSON RANCH EAST FILING NO. 3 RECORDED JANUARY 30, 2020 AT RECEPTION NO. 220714474.
- xxxiii. (TC#41) THE PROPERTY MAY BE SUBJECT TO COVENANTS, CONDITIONS, RESTRICTIONS AND EASEMENTS, IF ANY, WHICH DO NOT CONTAIN A FOREFEITURE OR REVERTER CLAUSE, (DELETING ANY RESTRICTIONS INDICATING ANY PREFERENCE, LIMITATION OR DISCRIMINATION BASED ON RACE, COLOR, RELIGION, SEX, HANDICAP, FAMILIAL STATUS OR NATIONAL ORIGIN) AS CONTAINED IN INSTRUMENT RECORDED FEBRUARY 20, 2020 AT RECEPTION NO. 220023952 AND ANY AND ALL AMENDMENTS AND/OR SUPPLEMENTS THERETO. BUILDER ACKNOWLEDGEMENT, PARTIAL ASSOCIATION OF DECLARANT RIGHTS AND DESIGN REVIEW COMMITTEE APPROVAL RECORDED APRIL 21, 2020 AT RECEPTION NO. 220054584.

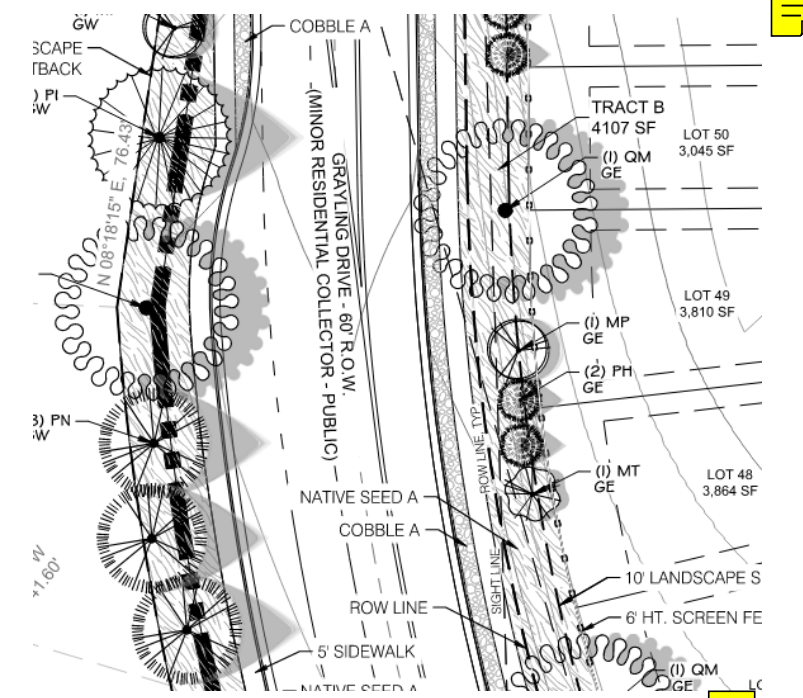
GENERAL PLAT NOTES: (CONT.)

- xxxiv. (TC#42) THE PROPERTY MAY BE SUBJECT TO TERMS, AGREEMENTS, PROVISIONS, CONDITIONS AND OBLIGATIONS AS CONTAINED IN SUBDIVISION IMPROVEMENTS AGREEMENT RECORDED FEBRUARY 20, 2020 AT RECEPTION NO. 220023953.
- xxxv. (TC#43) THE PROPERTY MAY BE SUBJECT TO TERMS, AGREEMENTS, PROVISIONS, CONDITIONS, OBLIGATIONS AND EASEMENTS AS CONTAINED IN PRIVATE DETENTION BASIN / STORMWATER QUALITY BEST MANAGEMENT PRACTICE MAINTENANCE AGREEMENT, RECORDED SEPTEMBER 10, 2020 AT RECEPTION NO. 220140616.
- xxxvi. (TC#44) THE PROPERTY MAY BE SUBJECT TO TERMS, AGREEMENTS, PROVISIONS, CONDITIONS AND OBLIGATIONS AS CONTAINED IN RESOLUTION NO. 20-422 RECORDED DECEMBER 8, 2020 AT RECEPTION NO. 220200115.
- xxxvii. (TC#45) THE PROPERTY MAY BE SUBJECT TO TERMS, AGREEMENTS, PROVISIONS, CONDITIONS, OBLIGATIONS AND EASEMENTS AS CONTAINED IN PRIVATE DETENTION BASIN / STORMWATER QUALITY BEST MANAGEMENT PRACTICE MAINTENANCE AGREEMENT, RECORDED DECEMBER 28, 2020 AT RECEPTION NO. 220211669.
- xxxviii. (TC#46) THE PROPERTY MAY BE SUBJECT TO TERMS, AGREEMENTS, PROVISIONS, CONDITIONS AND OBLIGATIONS AS CONTAINED IN THE HILLS AT LORSON RANCH PLANNED DEVELOPMENT AND PRELIMINARY PLAN RECORDED DECEMBER 28, 2020 AT RECEPTION NO. 220211670, AMENDED HILLS AT LORSON RANCH DIMENSIONAL STANDARDS & GUIDELINES RECORDED JULY 23, 2021 AT RECEPTION NO. 221140792.
- xxxix. (TC#47) THE PROPERTY MAY BE SUBJECT TO TERMS, AGREEMENTS, PROVISIONS, CONDITIONS AND OBLIGATIONS AS CONTAINED IN RESOLUTION NO. 21-429 RECORDED NOVEMBER 17, 2021 AT RECEPTION NO. 221212479.
- xl. (TC#48) THE PROPERTY MAY BE SUBJECT TO TERMS, AGREEMENTS, PROVISIONS, CONDITIONS AND OBLIGATIONS AS CONTAINED IN RESOLUTION NO. 21-300 RECORDED AUGUST 3, 2021 AT RECEPTION NO. 221147298.
- xli. (TC#49) THE PROPERTY MAY BE SUBJECT TO TERMS, AGREEMENTS, PROVISIONS, CONDITIONS AND OBLIGATIONS AS CONTAINED IN RECORD OF ADMINISTRATIVE ACTION RECORDED AUGUST 27, 2021 AT RECEPTION NO. 221163017.
4. ALL STRUCTURAL FOUNDATIONS SHALL BE LOCATED AND DESIGNED BY A PROFESSIONAL ENGINEER, CURRENTLY REGISTERED IN THE STATE OF COLORADO.
5. UNDERDRAIN MAINTENANCE SHALL BE THE RESPONSIBILITY OF LORSON RANCH METROPOLITAN DISTRICT NO. 1.
6. THE FOLLOWING REPORTS HAVE BEEN SUBMITTED AND ARE ON FILE AT THE EL PASO COUNTY PLANNING AND COMMUNITY DEVELOPMENT DEPARTMENT; PRELIMINARY PLAN FILE NUMBER PUDSP-16-003, SOILS AND GEOLOGICAL STUDY, DRAINAGE REPORT, WATER RESOURCES REPORT, FIRE PROTECTION REPORT, NATURAL FEATURES REPORT, PERCOLATION TEST RESULTS, EROSION CONTROL REPORT AND TRAFFIC IMPACT ANALYSIS.
7. ALL DEVELOPMENT WITHIN "SKYLINE AT LORSON RANCH FILING NO. 1" SHALL COMPLY WITH THE PUD DEVELOPMENT GUIDELINES ON FILE FOR SKYLINE AT LORSON RANCH PLANNED UNIT DEVELOPMENT GUIDELINES, AS RECORDED AT RECEPTION NO. _____, OF THE RECORDS OF THE EL PASO COUNTY CLERK AND RECORDER, OR OTHERWISE AMENDED BY EL PASO COUNTY FOLLOWING APPROPRIATE PUBLIC HEARINGS.
8. NO STRUCTURES WITH PERMANENT FOUNDATIONS OR MATERIAL STORAGE ACTIVITIES ARE PERMITTED WITHIN DESIGNATED DRAINAGE EASEMENTS, FLOODPLAIN, OR PARK AND OPEN SPACE AREAS. FENCES SHALL NOT IMPEDE RUNOFF FROM REACHING DRAINAGE SWALES.
9. THE ADDRESSES EXHIBITED ON THIS PLAT ARE FOR INFORMATIONAL PURPOSES ONLY. THEY ARE NOT THE LEGAL DESCRIPTION AND ARE SUBJECT TO CHANGE.
10. SIGHT TRIANGLE/NO-BUILD AREAS AS SHOWN SHALL BE MAINTAINED AT THE INTERSECTIONS. NO OBSTRUCTION GREATER THAN 18" IN HEIGHT IS ALLOWED IN THESE AREAS.
11. ALL PROPERTY OWNERS ARE RESPONSIBLE FOR MAINTAINING PROPER STORM WATER DRAINAGE IN AND THROUGH THEIR PROPERTY.
12. MAILBOXES SHALL BE INSTALLED IN ACCORDANCE WITH ALL EL PASO COUNTY DEPARTMENT OF PUBLIC WORKS AND UNITED STATES POSTAL SERVICE REGULATIONS.
13. NO LOT NO LOT OR INTEREST THEREIN, SHALL BE SOLD, CONVEYED, OR TRANSFERRED WHETHER BY DEED OR BY CONTRACT, NOR SHALL BUILDING PERMITS BE ISSUED, UNTIL AND UNLESS EITHER THE REQUIRED PUBLIC AND COMMON DEVELOPMENT IMPROVEMENTS HAVE BEEN CONSTRUCTED AND COMPLETED AND PRELIMINARILY ACCEPTED IN ACCORDANCE WITH THE SUBDIVISION IMPROVEMENTS AGREEMENT BETWEEN THE APPLICANT/OWNER AND EL PASO COUNTY AS RECORDED UNDER RECEPTION NUMBER _____ IN THE OFFICE OF THE CLERK AND RECORDER OF EL PASO COUNTY, COLORADO OR, IN THE ALTERNATIVE, OTHER COLLATERAL IS PROVIDED TO MAKE PROVISION FOR THE COMPLETION OF SAID IMPROVEMENTS IN ACCORDANCE WITH THE EL PASO COUNTY LAND DEVELOPMENT CODE AND ENGINEERING CRITERIA MANUAL. ANY SUCH ALTERNATIVE COLLATERAL MUST BE APPROVED BY THE BOARD OF COUNTY COMMISSIONERS OR, IF PERMITTED BY THE SUBDIVISION IMPROVEMENTS AGREEMENT, BY THE PLANNING AND COMMUNITY DEVELOPMENT DEPARTMENT DIRECTOR AND MEET THE POLICY AND PROCEDURE REQUIREMENTS OF EL PASO COUNTY PRIOR TO THE RELEASE BY THE COUNTY OF ANY LOTS FOR SALE, CONVEYANCE OR TRANSFER. THIS PLAT RESTRICTION MAY BE REMOVED OR RESCINDED BY THE BOARD OF COUNTY COMMISSIONERS OR, IF PERMITTED BY THE SUBDIVISION IMPROVEMENTS AGREEMENT, BY THE PLANNING AND COMMUNITY DEVELOPMENT DEPARTMENT DIRECTOR UPON EITHER APPROVAL OF AN ALTERNATIVE FORM OF COLLATERAL OR COMPLETION AND PRELIMINARY ACCEPTANCE BY THE EL PASO BOARD OF COUNTY COMMISSIONERS OF ALL IMPROVEMENTS REQUIRED TO BE CONSTRUCTED AND COMPLETED IN ACCORDANCE WITH SAID SUBDIVISION IMPROVEMENTS AGREEMENT. THE PARTIAL RELEASE OF LOTS FOR SALE, CONVEYANCE OR TRANSFER MAY ONLY BE GRANTED IN ACCORDANCE WITH ANY PLANNED PARTIAL RELEASE OF LOTS AUTHORIZED BY THE SUBDIVISION IMPROVEMENTS AGREEMENT.
14. THE DECLARATION OF COVENANTS, CONDITIONS AND RESTRICTIONS FOR "SKYLINE AT LORSON RANCH FILING NO. 1" HOMEOWNERS ASSOCIATION, INC. IS RECORDED UNDER RECEPTION NO. _____ OF THE RECORDS OF THE EL PASO COUNTY CLERK AND RECORDER.
15. THE PROPERTY IS SUBJECT TO TERMS, AGREEMENTS, PROVISIONS, CONDITIONS, OBLIGATIONS, AND EASEMENTS AS CONTAINED IN PRIVATE DETENTION BASIN/ STORMWATER QUALITY BEST MANAGEMENT PRACTICE MAINTENANCE AGREEMENT AND EASEMENT RECORDED UNDER RECEPTION NO. _____.
16. DEVELOPER SHALL COMPLY WITH FEDERAL AND STATE LAWS, REGULATIONS, ORDINANCES, REVIEW AND PERMIT REQUIREMENTS, AND OTHER AGENCY REQUIREMENTS, IF ANY, OF APPLICABLE AGENCIES INCLUDING, BUT NOT LIMITED TO, THE COLORADO DEPARTMENT OF PARKS AND WILDLIFE, COLORADO DEPARTMENT OF TRANSPORTATION, U.S. ARMY CORP. OF ENGINEERS, THE U.S. FISH AND WILDLIFE SERVICE AND/ OR COLORADO DEPARTMENT OF WILDLIFE REGARDING THE ENDANGERED SPECIES ACT, AS IT RELATES TO THE LISTED SPECIES.
17. EL PASO COUNTY PLANNING AND COMMUNITY DEVELOPMENT DEPARTMENT ENGINEERING MUST BE CONTACTED PRIOR TO THE ESTABLISHMENT OF ANY DRIVEWAY.

GENERAL PLAT NOTES: (CONT.)

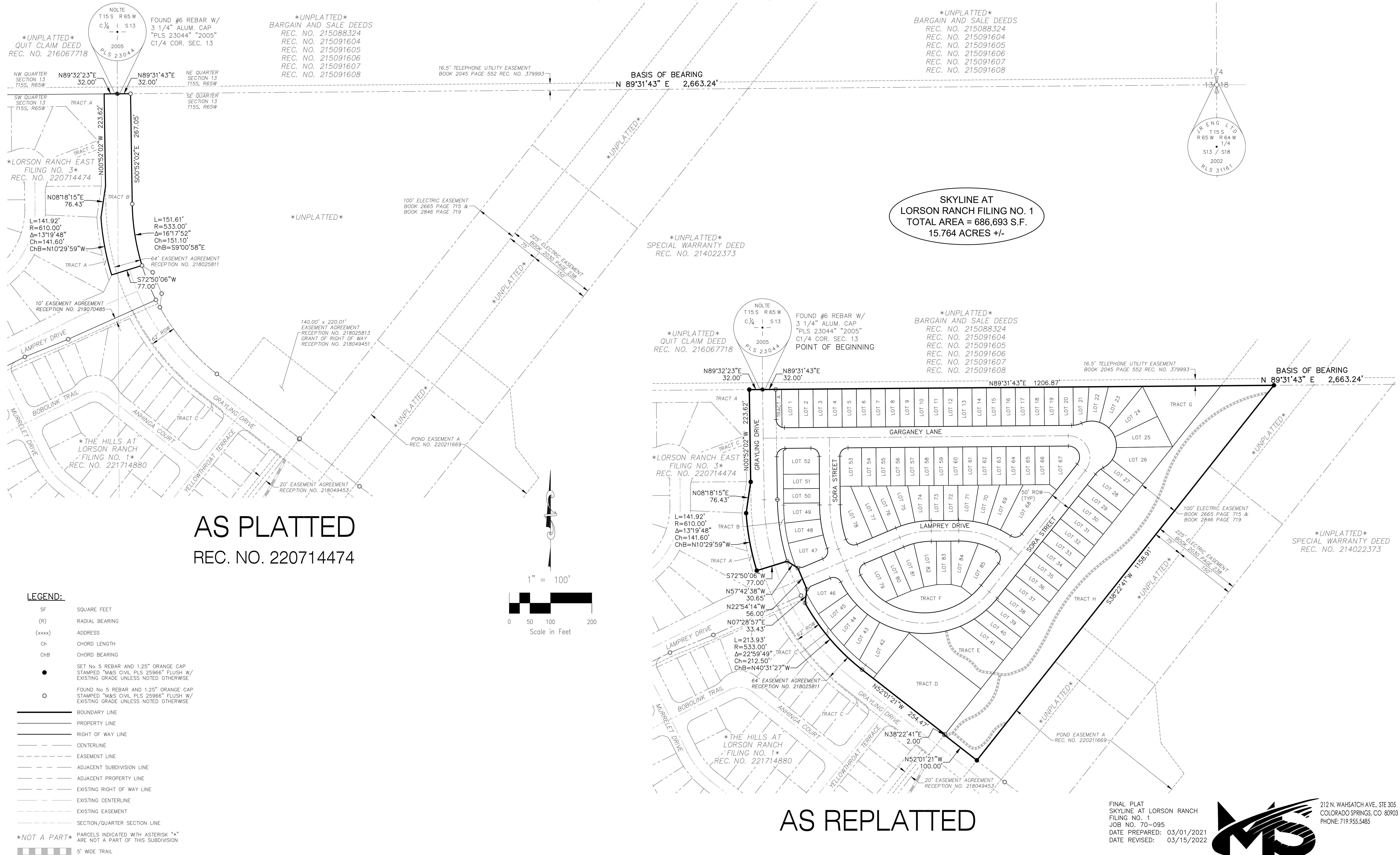
18. THE PROPERTY IS SUBJECT TO THE FOLLOWING DEVELOPMENT AGREEMENTS:
- A. DEVELOPMENT AGREEMENT NO. 1 RECEPTION NO. 205128925 AS APPROVED BY RESOLUTION NO. 05-336, RECEPTION NO. 205131973 AS CORRECTED - RECEPTION NO. 205132869.
- B. DEVELOPMENT AGREEMENT NO. 2 RECEPTION NO.210025931, RE-RECORDED RECEPTION NO. 210036301.
- C. DEVELOPMENT AGREEMENT NO. 3 APPROVED 12/10/2011, NO RECORDING INFORMATION FOUND.
- D. DEVELOPMENT AGREEMENT NO. 4, RESOLUTION NO. 12-196, RECEPTION NO. 212090407.
- E. DEVELOPMENT AGREEMENT NO. 5 RECEPTION NO. 214007624.
- F. DEVELOPMENT AGREEMENT NO. 6 CONTRACT 2015-091a 3/3/2015
- G. SCHOOL SITE DEDICATION AGREEMENT RECEPTION NO. 212047863.
19. PURSUANT TO RESOLUTION NO. _____, APPROVED BY THE BOARD OF DIRECTORS, EL PASO COUNTY PUBLIC IMPROVEMENT DISTRICT 2 AND RECORDED IN THE RECORDS OF THE EL PASO COUNTY CLERK AND RECORDER AT RECEPTION NUMBER _____, THE PARCELS WITHIN THE PLATTED BOUNDARIES OF "SKYLINE AT LORSON RANCH FILING NO. 1" ARE INCLUDED WITHIN THE BOUNDARIES OF THE EL PASO COUNTY PUBLIC IMPROVEMENT DISTRICT 2 AND AS SUCH IS SUBJECT TO APPLICABLE ROAD IMPACT FEES AND MILL LEVY.
20. ELECTRICAL SERVICE TO BE PROVIDED BY MOUNTAIN VIEW ELECTRIC ASSOCIATION (MVEA).
21. GAS SERVICE TO BE PROVIDED BY BLACK HILLS ENERGY.
22. WATER AND WASTEWATER SERVICE TO BE PROVIDED BY WIDEFIELD WATER AND SANITATION DISTRICT.
23. PPRBD ENUMERATIONS HAS SIGNED OFF ON THIS PLAT AND THEIR APPROVAL IS RECORDED AT RECEPTION NO. _____.
24. A "GEOLOGY AND SOILS REPORT, SKYLINE AT LORSON RANCH, EL PASO COUNTY, COLORADO" (RMG - ROCKY MOUNTAIN GROUP, JANUARY 15, 2021) IS INCLUDED WITH THE SUBMITTAL PACKAGE. AS PART OF THIS REPORT, 6 EXPLORATORY TEST BORINGS WERE COMPLETED. GEOLOGICAL HAZARDS (AS DESCRIBED IN SECTION 8.0 OF THE REPORT) WERE FOUND ON SITE TO INCLUDE: EXPANSIVE SOILS, BEDROCK, AND RADON. WHERE AVOIDANCE IS NOT READILY ACHIEVABLE, THE EXISTING GEOLOGIC AND ENGINEERING CONDITIONS CAN BE SATISFACTORILY MITIGATED THROUGH PROPER ENGINEERING, DESIGN, AND CONSTRUCTION PRACTICES. LOW TO VERY HIGH SWELL POTENTIAL IN THE UNDERLYING SOILS AND BEDROCK MAY REQUIRE MITIGATION. PROVIDED ALL RMG'S RECOMMENDATIONS ARE STRICTLY ADHERED TO, CGS HAS NO OBJECTION TO THE PLANNED DEVELOPMENT. PRIOR TO RESIDENTIAL CONSTRUCTION, LOT-SPECIFIC SUBSURFACE SOIL INVESTIGATIONS ARE REQUIRED FOR SITE-SPECIFIC FOUNDATION DESIGN AND OTHER ENGINEERING ASPECTS RELATED TO DEVELOPMENT.

Add note that the roadway landscape within the individual lots is responsible for developer to install and X to maintain (Lorson ? District) If we dont have this than LS may not get installed by lot owners



SKYLINE AT LORSON RANCH FILING NO. 1

TRACT B, "LORSON RANCH EAST FILING NO. 3" AND A PARCEL OF LAND IN THE NORTHWEST QUARTER OF THE SOUTHEAST QUARTER (NW1/4 SE1/4) OF SECTION 13, T15S, R65W OF THE 6th P.M., EL PASO COUNTY, COLORADO



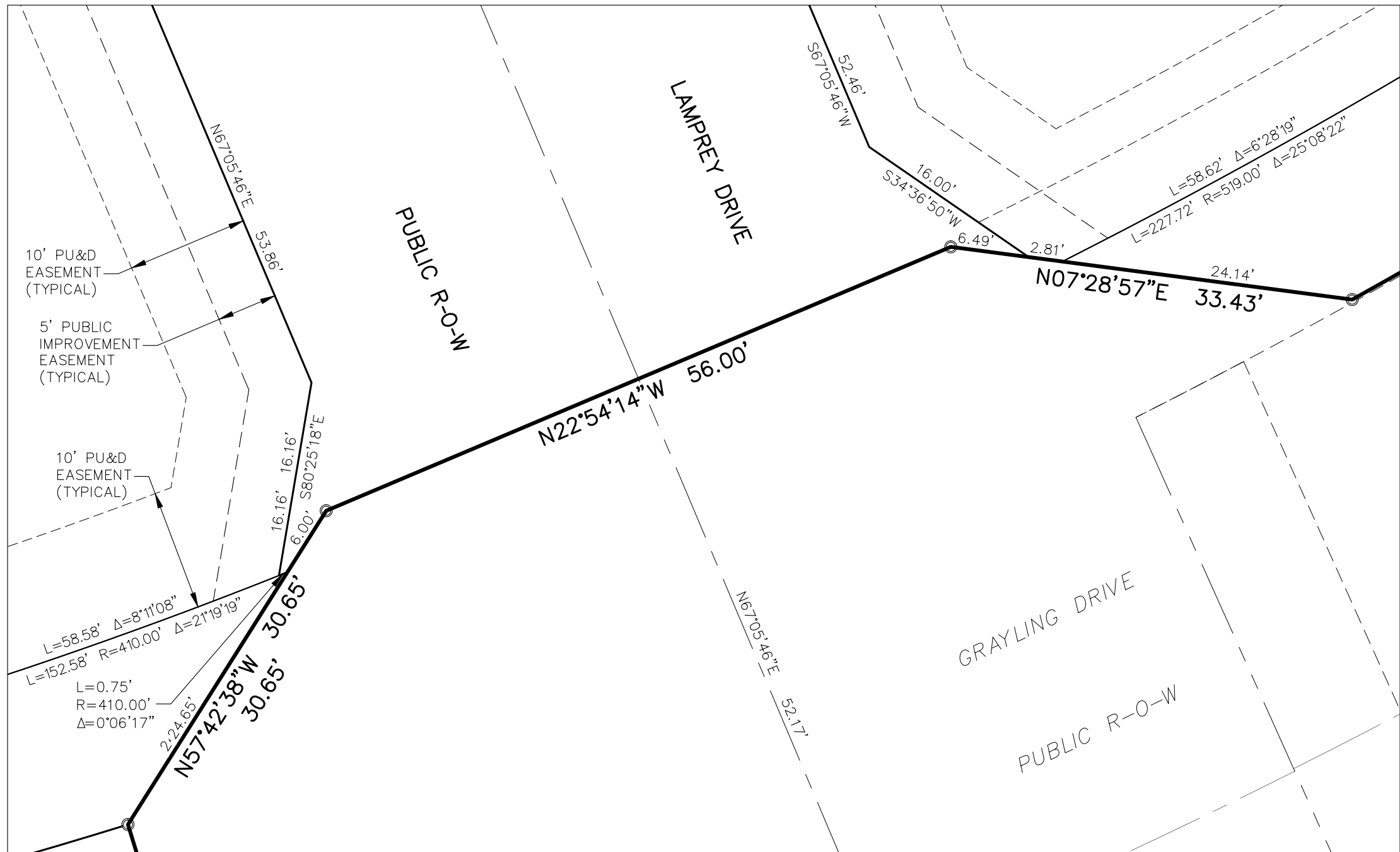
TRACT B, "LORSON RANCH EAST FILING NO. 3" AND A PARCEL OF LAND IN THE NORTHWEST QUARTER OF THE SOUTHEAST QUARTER (NW1/4 SE1/4) OF SECTION 13, T15S, R65W OF THE 6th P.M., EL PASO COUNTY, COLORADO

SEE SHEET 5 OF 6

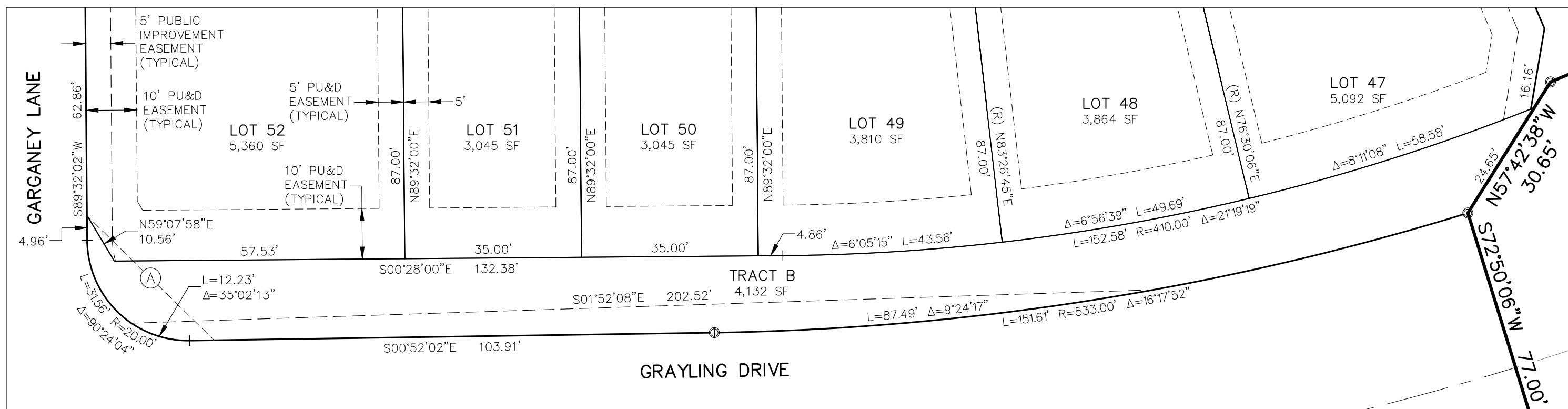
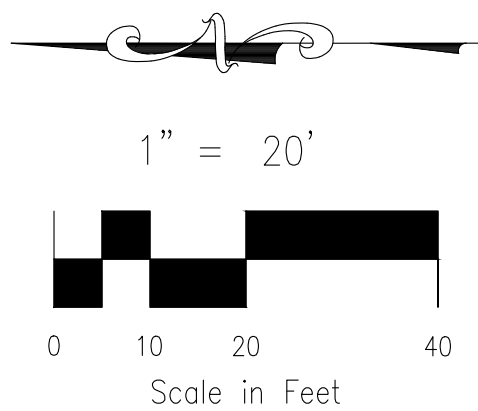


SKYLINE AT LORSON RANCH FILING NO. 1

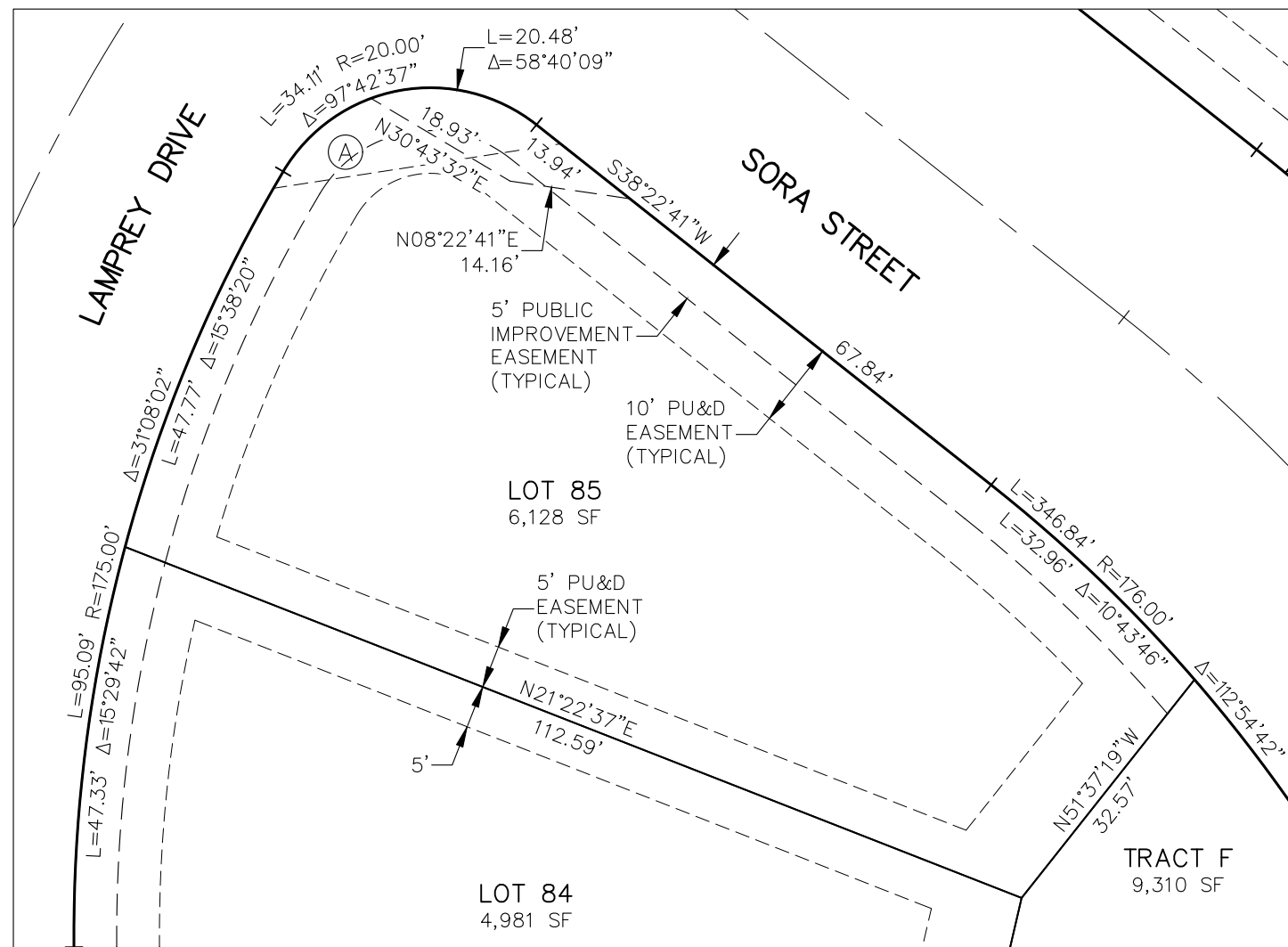
TRACT B, "LORSON RANCH EAST FILING NO. 3" AND A PARCEL OF LAND IN THE NORTHWEST QUARTER OF THE SOUTHEAST QUARTER (NW1/4 SE1/4) OF SECTION 13, T15S, R65W OF THE 6th P.M., EL PASO COUNTY, COLORADO



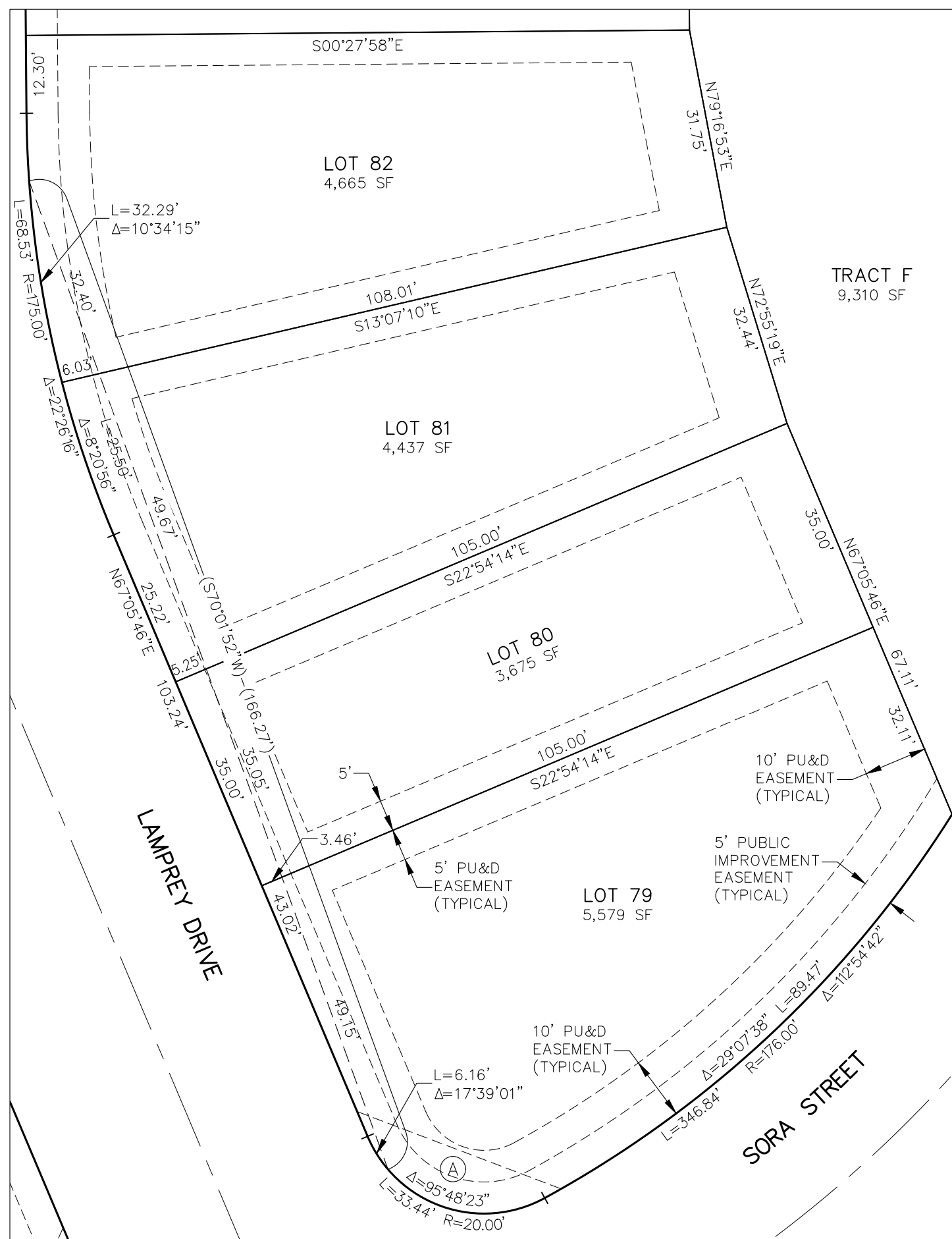
GRAYLING DRIVE — LAMPREY DRIVE INTERSECTION
RIGHT-OF-WAY, TRACTS AND LOTS
METES AND BOUNDS DETAIL
SEE SHEET 4
SCALE: 1" = 10'



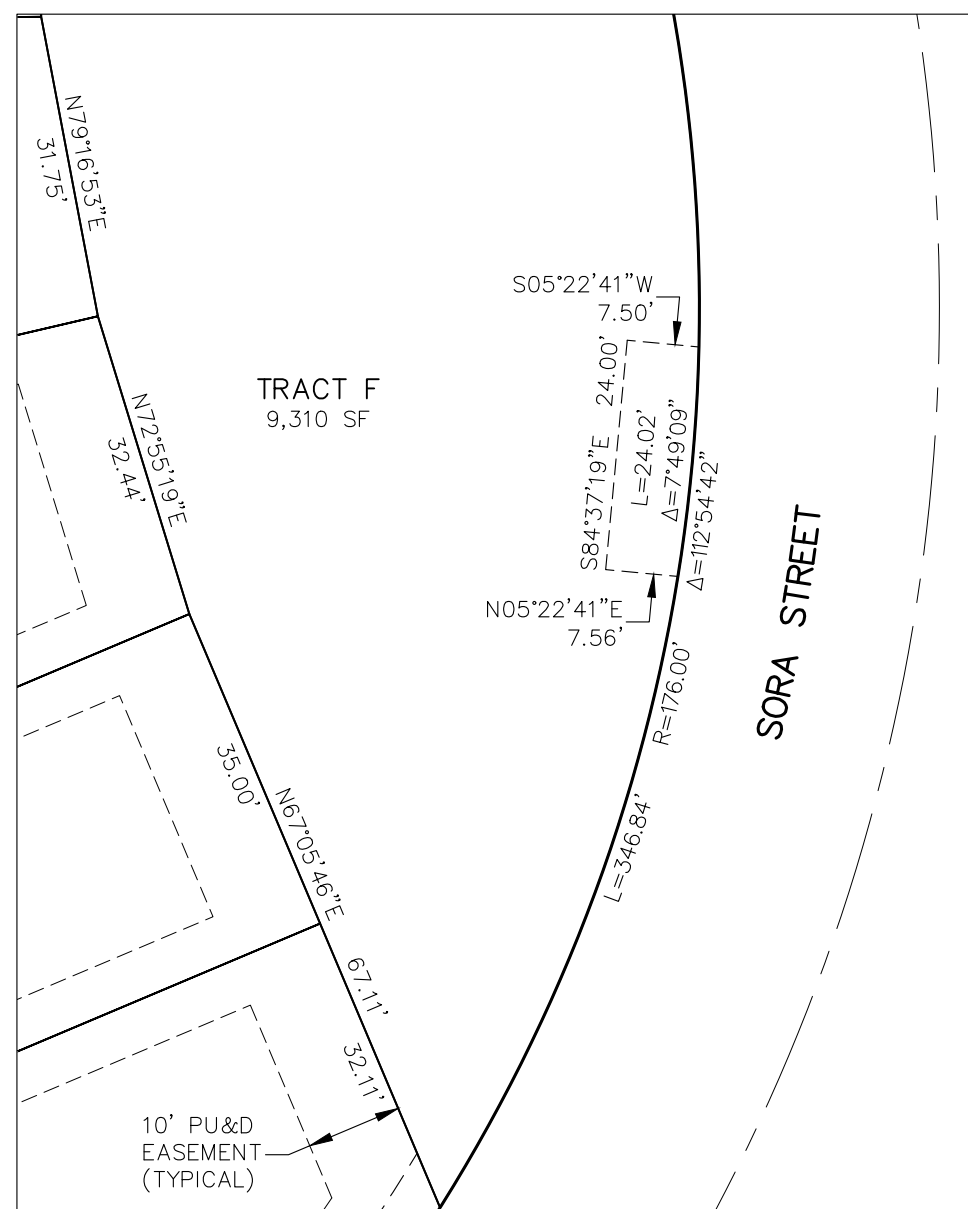
SIGHT LINE EASEMENT DETAIL
SEE SHEET 4
TRACT B
SCALE: 1" = 20'



ADDITIONAL PUBLIC ACCESS EASEMENT DETAIL
SEE SHEET 5
LOT 85
SCALE: 1" = 20'



SIGHT LINE EASEMENT DETAIL
SEE SHEET 4
LOTS 79, 80, 81, & 82
SCALE: 1" = 20'



MAIL KIOSK EASEMENT DETAIL
SEE SHEET 4
TRACT F
SCALE: 1" = 20'

LEGEND:

SF	SQUARE FEET
(R)	RADIAL BEARING
(xxxx)	ADDRESS
Ch	CHORD LENGTH
ChB	CHORD BEARING
●	SET No 5 REBAR AND 1.25" ORANGE CAP STAMPED "M&S CIVIL PLS 25966" FLUSH W/ EXISTING GRADE UNLESS NOTED OTHERWISE
○	FOUND No 5 REBAR AND 1.25" ORANGE CAP STAMPED "M&S CIVIL PLS 25966" FLUSH W/ EXISTING GRADE UNLESS NOTED OTHERWISE
—	BOUNDARY LINE
—	PROPERTY LINE
—	RIGHT OF WAY LINE
—	CENTERLINE
---	EASEMENT LINE
---	ADJACENT SUBDIVISION LINE
---	ADJACENT PROPERTY LINE
---	EXISTING RIGHT OF WAY LINE
---	EXISTING CENTERLINE
---	EXISTING EASEMENT
---	SECTION/QUARTER SECTION LINE
NOT A PART	PARCELS INDICATED WITH ASTERISK "*" ARE NOT A PART OF THIS SUBDIVISION
▨	5' WIDE TRAIL



FINAL PLAT
SKYLINE AT LORSON RANCH
FILING NO. 1
JOB NO. 70-095
DATE PREPARED: 03/01/2021
DATE REVISED: 03/15/2022



212 N. WAHSATCH AVE., STE 305
COLORADO SPRINGS, CO 80903
PHONE: 719.955.5485

PCD FILE NUMBER SF-22-001


SHEET 6 OF 6

Plat_V2 redlines.pdf Markup Summary 4-25-2022

dsdparsons (2)


REDLINES TO THIS PLANNING DEVELOPMENT: THESE DO NOT SUBSTANTIALIZE AND INVESTIGATIONS ARE REQUIRED FOR ANY OTHER INVESTIGATIONS RELATED TO DEVELOPMENT

Add note that the roadway landscape within the individual lots is responsible for developer to install and X to maintain (Lorson ? District) If we dont have this than LS may not get installed by lot owners

Subject: Callout
Page Label: Sheet 2 - Notes
Author: dsdparsons
Date: 4/25/2022 1:08:22 PM
Status:
Color: 
Layer:
Space:

Add note that the roadway landscape within the individual lots is responsible for developer to install and X to maintain (Lorson ? District) If we dont have this than LS may not get installed by lot owners



Subject: Image
Page Label: Sheet 2 - Notes
Author: dsdparsons
Date: 4/25/2022 1:08:34 PM
Status:
Color: 
Layer:
Space:

skyline plat review2 responses.pdf Markup Summary

Add note that the roadway landscape within the individual lots is responsible for developer to install and X to maintain (Lorson ? District)



Subject: Callout
Page Label: Sheet 2 - Notes
Author: dsdparsons
Date: 4/25/2022 1:08:22 PM
Status:
Color:
Layer:
Space:

Add note that the roadway landscape within the individual lots is responsible for developer to install and X to maintain (Lorson ? District) If we dont have this than LS may not get installed by lot owners



Subject: Re: Callout
Page Label: Sheet 2 - Notes
Author: eyokom
Date: 5/3/2022 9:13:04 AM
Status:
Color:
Layer:
Space:

The following note has been added: "1.ALL TRACTS ADJACENT TO GRAYLING DRIVE (TRACTS B AND C) ARE RESERVED FOR POTENTIAL PUBLIC IMPROVEMENTS TO THESE ROADS. THE LORSON RANCH METROPOLITAN DISTRICT NO. 1 SHALL OWN AND MAINTAIN THESE TRACTS. ALL LANDSCAPING INSTALLED WITHIN RIGHTS-OF-WAY ADJACENT TO THESE TRACTS SHALL BE OWNED AND MAINTAINED BY LORSON RANCH METROPOLITAN DISTRICT NO. 1 UNDER A LANDSCAPE LICENSE AGREEMENT ALLOWING MAINTENANCE OF LANDSCAPING INSTALLED WITHIN THE PLATTED RIGHTS-OF-WAY WITHIN SKYLINE AT LORSON RANCH FILING NO. 1"

(1)



Subject: Image
Page Label: Sheet 2 - Notes
Author: dsdparsons
Date: 4/25/2022 1:08:34 PM
Status:
Color:
Layer:
Space:

Noted.



Subject: Re: Image
Page Label: Sheet 2 - Notes
Author: eyokom
Date: 5/3/2022 9:13:45 AM
Status:
Color:
Layer:
Space: