



You did not include the tax schedule number.

EL PASO COUNTY PLANNING & COMMUNITY DEVELOPMENT SIGN APPLICATION

DATE: _____

Business

Name: Big O Tires
Address: 5820 OMAHA BLVD
Colorado Springs, CO 80915
Zone: _____
Legal Description: _____

This should be completed

Type of Sign

Illuminated: FreeStanding
Non-Illuminated: _____
Valuation: 8,000

Storefront Length &/or
Width: North: 576" South: 576"
East: 1,152" West: 1,152"
Proposed Sign Sq. Ft. 52.16

Existing Sign Sq. Ft. _____

Total Sign Sq. Ft. 52.16

Contractor Information

Name: Avalanche Sign Contracting, LLC

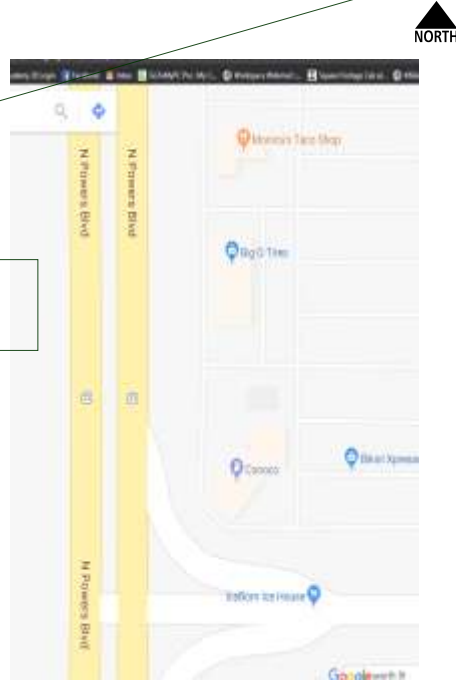
Address: _____
786 Hathaway Drive
Colorado Springs, CO 80915
Phone: 719 471 9898

Type of License: D-5A

Contractor ID# 20294

Vicinity Map

Tax Schedule # _____
Please show major intersections.



Elevation Drawing

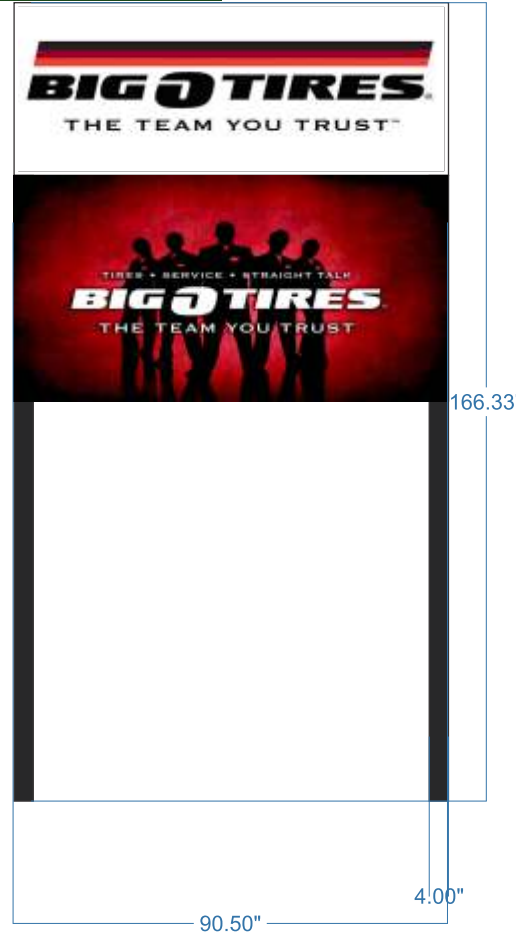
Indicate storefront length & placement of



Sign Plan

(Please indicate dimensions and sign copy)

This address is incorrect



I need to see a site plan of the property, showing the structure and where the sign is going to go. This can be on the attached sign plan. There are setbacks that need to be met in order to approve this sign.

The plat shows a 10 foot utility easement where I believe this sign is being proposed. Please show on the site plan that the proposed easement is not located in the easement (No sign may be erected in placed on or extended over a utility or drainage easement unless approved in writing by the entity or entities having jurisdiction over the easement. Land Development Code 6.2.10.D.c.)

For Planning & Community Development Use Only

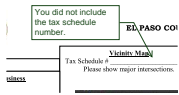
Approved Date: _____ Resubmittal? Yes _____ No _____
Denied Date: _____
Comments: _____

Fee of \$262.00 must accompany this Application. Additional signs at time of first Application are \$125.00. Make checks payable to El Paso County.

You can't place the sign in the drainage way.

Markup Summary

dskendall (6)



Subject: Callout
Page Label: 1
Lock: Locked
Status:
Checkmark: Unchecked
Author: dskendall
Date: 5/4/2018 2:46:39 PM
Color: ■
Layer:
Space:

You did not include the tax schedule number.



Subject: Text Box
Page Label: 1
Lock: Locked
Status:
Checkmark: Unchecked
Author: dskendall
Date: 5/4/2018 2:49:17 PM
Color: ■
Layer:
Space:

The plat shows a 10 foot utility easement where I believe this sign is being proposed. Please show on the site plan that the proposed easement is not located in the easement (No sign may be erected in placed on or extended over a utility or drainage easement unless approved in writing by the entity or entities having jurisdiction over the easement. Land Development Code 6.2.10.D.c.)




Subject: Callout
Page Label: 1
Lock: Locked
Status:
Checkmark: Unchecked
Author: dskendall
Date: 5/4/2018 2:46:38 PM
Color: ■
Layer:
Space:

You can't place the sign in the drainage way.



Subject: Callout
Page Label: 1
Lock: Locked
Status:
Checkmark: Unchecked
Author: dskendall
Date: 5/4/2018 2:46:39 PM
Color: ■
Layer:
Space:

This address is incorrect



Subject: Text Box
Page Label: 1
Lock: Locked
Status:
Checkmark: Unchecked
Author: dskendall
Date: 5/4/2018 2:46:41 PM
Color: ■
Layer:
Space:

I need to see a site plan of the property, showing the structure and where the sign is going to go. This can be on the attached sign plan. There are setbacks that need to be met in order to approve this sign.

Address: _____
SAGE CANYON BLVD
Colorado Springs, CO 80915
Zone: _____
Legal Description: _____
 This should be completed
Type of Sign
Illuminated: FreeStanding
Non-Illuminated: _____
Volume: 0.000



Subject: Callout
Page Label: 1
Lock: Locked
Status:
Checkmark: Unchecked
Author: dsdkendall
Date: 5/4/2018 2:46:40 PM
Color: ■
Layer:
Space:

This should be completed