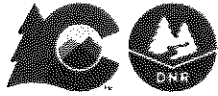


Well

Permit

45431



COLORADO
 Division of Water Resources
 Department of Natural Resources

WELL PERMIT NUMBER 45431-
RECEIPT NUMBER 9082435

ORIGINAL PERMIT APPLICANT(S)

LITTLE ARLENE ANN

APPROVED WELL LOCATION

Water Division: 2 Water District: 10
 Designated Basin: UPPER BLACK SQUIRREL CREEK
 Management District: UPPER BLACK SQUIRREL
 County: EL PASO
 Parcel Name: N/A
 Physical Address: 6035 COYOTE LANE FALCON, CO 80831
 SE 1/4 NW 1/4 Section 15 Township 13.0 S Range 63.0 W Sixth P.M.

UTM COORDINATES (Meters, Zone: 13, NAD83)

Easting: 548997.0 Northing: 4308023.0

PERMIT TO CONSTRUCT A NEW WELL

See the original well permit file for permit conditions of approval and additional details. The original permit file can be viewed using the Well Permit Search Tool at www.water.state.co.us

See Original Permit

Date Issued: 4/15/1971

Issued By _____

Expiration Date: N/A

PERMIT HISTORY

12-06-2021 PERMIT AMENDMENT (LOCATION)
 02-27-1996 CHANGE IN OWNER NAME/MAILING ADDRESS

Form No. GWS-42 08/2016	COLORADO DIVISION OF WATER RESOURCES DEPARTMENT OF NATURAL RESOURCES 1313 Sherman St., Ste 821, Denver CO 80203 (303) 866-3581 dwrpermitsonline@state.co.us	For Office Use Only RCVD DWR 11/03/2021
-------------------------------	---	---

APPLICATION FOR WELL LOCATION AMENDMENT

**PRIOR TO COMPLETING THIS FORM, SEE INSTRUCTIONS ON REVERSE SIDE
INCOMPLETE, POOR QUALITY, OR ILLEGIBLE FORMS CANNOT BE PROCESSED AND WILL BE RETURNED**

Name, address and phone number of well owner:

Name(s): Arlene Ann Little

Mailing Address: 7820 C & S Road

City, St. Zip: Fountain CO 80817

Phone: (360) 536 2835 Email: nadineprice@yahoo.com

Location Amendment requested for:

Exempt/small capacity well permitted, registered, or first used prior to May 8, 1972, OR non-exempt well permitted prior to May 17, 1965, or registered pursuant to Section 37-90-139 – NO FEE REQUIRED (see instructions on reverse side).

Exempt well permitted on or after May 8, 1972, OR non-exempt well permitted on or after May 17, 1965 – FEE REQUIRED (see instructions on reverse side).

Well Permit Number: 45431 Receipt Number: 9082435

AMENDED WELL LOCATION: County: El Paso Owner's Well Designation (optional): _____

6035 Coyote Lane Peyton CO 80831
 Street Address at Well Location City State Zip

se 1/4 of the nw 1/4, Sec. 15, Township 13.0 N. or S., Range 63.0 E. or W., sixth P.M.

Distance from Section Lines: _____ Ft. from N. or S. Line, _____ Ft. from E. or W. Line.

Subdivision Name (if applicable): _____, Lot _____, Block _____, Filing/Unit _____

Optional: GPS well location information in UTM format. The following GPS settings are required:
 Format must be UTM. Zone 12 or Zone 13. Units must be in meters. Datum must be NAD83. Unit must be set to true north.


Eastings: 548997 Northing: 4308023

The location of the existing well needs to be amended for the following reason(s): Attach appropriate documentation as necessary.
 Well was originally done in 1971, no GPS available then. Depth Verified by TOUCHING bottom this is the location of this well.

The making of false statements herein constitutes perjury in the second degree, which is punishable as a class 1 misdemeanor pursuant to C.R.S. 24-4-104(13)(a). I (we) claim and say that I (we) (are) the owner(s) of the well described above, have read the statements herein, know the contents thereof, and state that they are true to my (our) knowledge.

Signature(s) of the well owner or agent <u>Arlene A Little By Nadine Price, PR</u>	Please print the Signer's Name & Title <u>Nadine Price, Personal Representative</u>	Date <u>11/2/2021</u>
---	--	--------------------------

Signature of DWR staff indicates approval of the amended well location shown above pursuant to Policy Memorandum 93-1.
For Staff Use Only

 12/06/2021
 Staff Signature Date

RECEIVED

JAN 19 '96

WATER RESOURCES
STATE ENGINEER
COLO

PRIOR TO COMPLETING FORM, SEE INSTRUCTIONS ON REVERSE SIDE

CHANGE IN OWNERSHIP/ADDRESS / LOCATION

WELL PERMIT, LIVESTOCK TANK OR EROSION CONTROL DAM

1. NEW OWNER

NAME(S) Arlene ANN Little
Mailing Address 7820 C & S ROAD
City, St. Zip Fountain, CO 80817
Phone (719) 382-8356

C. H. & ARLENE LITTLE
7820 C & S RD.
FOUNTAIN, COLO. 80817

OWNER'S COPY

2. THIS CHANGE IS FOR ONE OF THE FOLLOWING:

- WELL PERMIT NUMBER 45431
- LIVESTOCK WATER TANK NUMBER _____
- EROSION CONTROL DAM NUMBER _____

3. WELL LOCATION: COUNTY _____

OWNER'S WELL DESIGNATION _____

(Address) (City) (State) (Zip)

NE 1/4 of the NW 1/4, Sec. 15 Twp. 13 N. or S., Range 63 E. or W. 6th P.M.

Distances from Section Lines Ft. from N. or S. Line, Ft. from E. or W. Line.

Subdivision _____ Lot _____ Block _____ Filing (Unit) _____

4. LIVESTOCK TANK OR EROSION CONTROL DAM LOCATION: COUNTY _____

1/4, Sec. _____ Twp. _____ N. or S., Range _____ E. or W. _____ P.M.

5. The above listed owner(s) say(s) that he (they) own the structure described herein.

The existing record is being amended for the following reason(s):

- Change in name of owner.
- Change in mailing address.
- Correction of location.

6. I (we) have read the statements made herein, know the contents thereof, and state that they are true to my (our) knowledge.

[Pursuant to Section 24-4-104 (13)(a) C.R.S., the making of false statements herein constitutes perjury in the second degree and is punishable as a class 1 misdemeanor.]

Name/Title (Please type or print)	Signature	Date
<u>Arlene ANN Little</u>	<u>Arlene Ann Little</u>	<u>1/18/96</u>

FOR OFFICE USE ONLY

ACCEPTED AS A CHANGE IN OWNERSHIP AND/OR MAILING ADDRESS.

Hal D. Simpson

Arlene Ann Little

FEB 27 1996

State Engineer

By

Date

Court Case No. _____

Div. 8-2

Co. 21


WD 10

Basin 14

MD 12

Use _____

DIVISION OF WATER RESOURCES, DEPARTMENT OF NATURAL RESOURCES
101 Commerce Bldg., 1845 Sherman Street, Denver, Colo 80203



APPLICATION FOR: A PERMIT TO USE GROUND WATER
 A PERMIT TO CONSTRUCT A WELL
 REPLACEMENT FOR NO. _____
 A PERMIT TO INSTALL A PUMP
 OTHER

PRINT OR TYPE

LOCATION OF WELL

APPLICANT John J. Pruett
Street Address _____
City & State Peyton Colorado
Use of ground water Domestic
Owner of land on which well is located Same
Owner of irrigated land ✓
Number of acres to be irrigated ✓
Legal description of irrigated land ✓

COUNTY El Paso
NE $\frac{1}{4}$, of the NW $\frac{1}{4}$, sec. 15
T. 13 S, R. 63 W, 6 P.M.
Street or Lot & Block _____
City or Subdiv. _____ Filing _____
Ground Water Basin _____
Water Management District _____

LOCATE WELL ON THE BACK OF THIS SHEET

Other water rights on this land ✓
Aquifer (s) ground water is to be obtained from Alluvium

Driller M-B Drilling Co. No. 69
Driller's Address Rt. 2, Calhan Colo.
John J. Pruett
Signature of Applicant
CONDITIONS OF APPROVAL

Storage capacity _____ AF
ANTICIPATED PUMPING RATE 20 GPM
AVERAGE ANNUAL AMOUNT OF GROUND WATER TO BE APPROPRIATED _____ Acre-feet

ESTIMATED WELL DATA

Anticipated start of drilling April 1971
Anticipated start of use April 1971

Hole Diameter:
8 in. from 0 ft. to 250 ft.
_____ in. from _____ ft. to _____ ft.

Casing:
Plain 5 in. from 0 ft. to 200 ft.
_____ in. from _____ ft. to _____ ft.
Perf. 5 in. from 200 ft. to 250 ft.
_____ in. from _____ ft. to _____ ft.

ESTIMATED PUMP DATA

Type ? HP ? Outlet Size ?
APPLICATION MUST BE COMPLETED SATISFACTORILY BEFORE ACCEPTANCE


APPLICATION APPROVED:
VALID FOR ONE (1) YEAR AFTER DATE ISSUED
UNLESS EXTENDED FOR GOOD CAUSE SHOWN TO THE ISSUING AGENCY
PERMIT NO. 45431 CONDITIONAL
DATE ISSUED APR 15 1971
E. J. Snipes
STATE ENGINEER
BY Barlan W. Esher

Index No.	1820
IDWD	2-14
Completion	use 1
Yield	
Checked By	

STATE OF COLORADO
DIVISION OF WATER RESOURCES
OFFICE OF THE STATE ENGINEER

MAP AND STATEMENT FOR WATER WELL FILING

PERMIT NUMBER H5431



STATE OF COLORADO) SS

CLAIMANT (s) John J. Pruett

being duly sworn upon oath deposes and says that he (they) is (are) the owner (s) of the well described hereon; the total number of acres

of land irrigated from this well is _____; work was commenced on this well by actual construction on the

Wednesday day of April 1971; the sustained

yield from said well is 14 gpm, for which claim is hereby made

for Domestic purpose (s);

the average annual amount to be diverted is _____ acre-feet; this map and statement is filed in compliance with law; he (they) has (have) read the statements made hereon; knows the content thereof; and that the same are true of his (their) own knowledge.

Signature (s) John J. Pruett

Address: Rt 1

Reyton Colo

Subscribed and sworn to before me on this _____ day

of _____, 19____

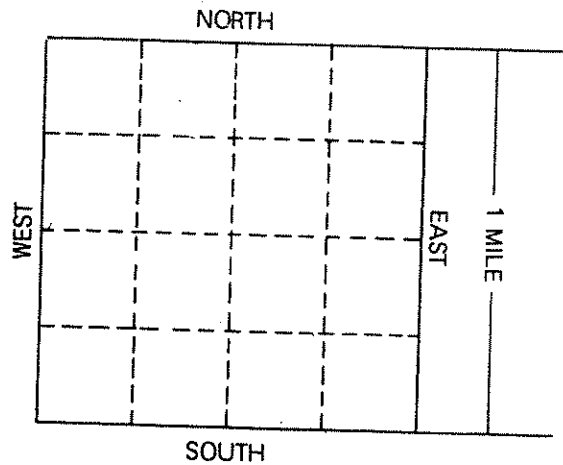
My Commission expires: _____
(Seal)

Notary Public

WELL LOCATION
El Paso County

N 1/4 of NW 1/4, sec. 15
T. 13 S R. 63 W 6 P.M.

INDICATE WELL LOCATION ON DIAGRAM



WELL SHALL BE LOCATED WITH REFERENCE TO GOVERNMENT SURVEY CORNERS OR MONUMENTS, OR SECTION LINES BY DISTANCE AND BEARING.

_____ ft. from _____ section line.
(North or South)

_____ ft. from _____ section line.
(East or West)

Ground Water Basin _____

Water Management District _____

Domestic wells may be located by the following:

LOT _____, BLOCK _____

SUBDIVISION _____

FILING # _____

WELL DATA

Date Completed Apr 29-71

Static Water Level 22 ft.

Total Depth of Well 260

ACCEPTED FOR FILING IN THE OFFICE OF THE STATE ENGINEER OF COLORADO ON THIS _____ DAY

OF _____, 19____

STATE ENGINEER

WELL LOG

WELL DATA

From	To	Type & Color of Material	Water Loc.
0	4	Soil	
4	12	Gravel	
12	197	Blue Clay	
197	212	Sand Rock	
212	258	Water Sand	
258	260	Sand Rock	

Use additional paper if necessary to complete log.

Rotary

Type Drilling _____

HOLE DIAMETER:

7 in. from 0 ft. to 260 ft.
 _____ in. from _____ ft. to _____ ft.
 _____ in. from _____ ft. to _____ ft.

CASING RECORD

Plain Casing

Size 4 1/2 kind Plastic from 0 ft. to 200 ft.
 Size _____, kind _____ from _____ ft. to _____ ft.
 Size _____, kind _____ from _____ ft. to _____ ft.

Perforated Casing

Size 4 1/2 kind Plastic from 200 ft. to 260 ft.
 Size _____, kind _____ from _____ ft. to _____ ft.
 Size _____, kind _____ from _____ ft. to _____ ft.

GROUTING RECORD

Material Cemented
 Intervals 0-25
 Placement Method _____

GRAVEL PACK RECORD

Size 3/8 Interval 25-260

TEST DATA

Date Tested Apr 29-71
 Type of Pump L
 Length of Test 3 hrs.
 Sustained Yield (Metered) _____
 Drawdown 47 ft.

WELL DRILLERS STATEMENT

The undersigned, being duly sworn, deposes and says: he is the driller of the well hereon described; he has read the statement made hereon and knows the content thereof, and the same is true of his own knowledge.

X John Matejka
 License No. 69

State of Colorado, County of _____) ss

Subscribed and sworn to before me this _____ day of _____, 19____

PUMP INSTALLATION REPORT

Pump Make Starite

Type Sub 8P 4E 02 S

Powered by Sub HP 1

Pump Serial No. 79

Motor Serial No. 79

Date Installed May 7, 1979

Pump Intake Depth 245'

Remarks _____

WELL TEST DATA WITH PERMANENT PUMP

Date Tested _____

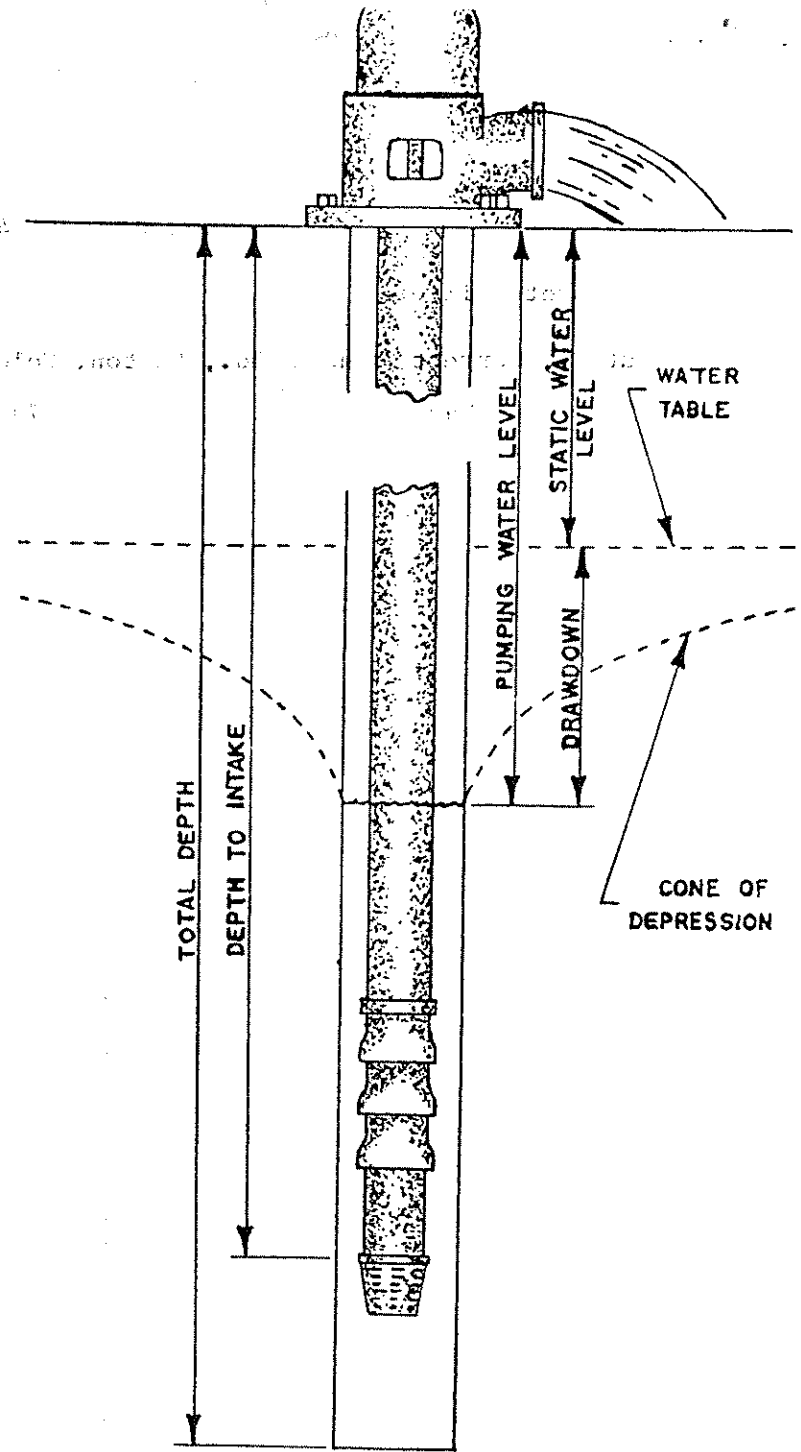
Static Water Level Prior to Test _____

Length of Test _____ Hours

Sustained yield (Metered) _____ GPM

Pumping Water Level _____

Remarks _____



CONTRACTORS STATEMENT

The undersigned, being duly sworn upon oath, deposes and says that he is the contractor of the well or pump installation described hereon; that he has read the statement made hereon; knows the content thereof, and that the same is true of his own knowledge.

Signature Fed Sag License No. 1055

State of Colorado, County of El Paso SS

Subscribed and sworn to before me this 29th day of January, 19 80.

My Commission expires: March 14, 19 83.

Notary Public Beatrice C. Mann