

JULY 2018

1. THE LOCATION OF EXISTING UTILITIES ARE SHOWN IN AN APPROXIMATE WAY ONLY AND MAY NOT INCLUDE ALL UTILITIES. THE EXCAVATION CONTRACTOR SHALL DETERMINE THE EXACT LOCATION OF ALL EXISTING UTILITIES BEFORE COMMENCING WORK. THE CONTRACTOR AGREES TO BE FULLY RESPONSIBLE FOR ANY AND ALL DAMAGES WHICH MIGHT BE OCCASIONED BY HIS FAILURE TO EXACTLY LOCATED AND PRESERVE ANY AND ALL UTILITIES.
2. BEFORE COMMENCING ANY EXCAVATION, CALL **1-800-922-1987** FOR EXISTING UTILITY LOCATIONS.
3. THE CONTRACTOR WILL TAKE THE NECESSARY PRECAUTIONS TO PROTECT EXISTING UTILITIES FROM DAMAGE DUE TO THIS OPERATION. ANY DAMAGE TO THE UTILITIES WILL BE REPAIRED AT THE CONTRACTOR'S EXPENSE, AND ANY SERVICE DISRUPTION WILL BE SETTLED BY THE CONTRACTOR.
4. ALL BACKFILL, SUB-BASE AND/OR BASE COURSE (CLASS 6) MATERIAL SHALL BE COMPACTED TO THE SOILS ENGINEER'S RECOMMENDATIONS, AND APPROVED BY EL PASO COUNTY DEVELOPMENT SERVICES ENGINEERING DIVISION.
5. ALL STATIONING IS CENTERLINE UNLESS OTHERWISE INDICATED. ALL ELEVATIONS ARE CENTERLINE UNLESS OTHERWISE INDICATED.
6. THE CONTRACTOR SHALL REVEGETATE ALL DISTURBED AREAS AS SOON AS POSSIBLE AND EROSION CONTROL SHALL BE INSTALLED AND MAINTAINED IN A FUNCTIONAL MANNER AT ALL TIMES. DEVELOPER RESPONSIBLE FOR MAINTAINING DISTURBED AREAS UNTIL REVEGETATION IS COMPLETE.
7. ALL DISTURBED PAVEMENT EDGES SHALL BE CUT TO NEAT LINES. REPAIR SHALL CONFORM TO THE EPC ECM APPENDIX K - 1.2C.
8. ADDITIONAL EROSION CONTROL STRUCTURES MAY BE REQUIRED AT THE TIME OF CONSTRUCTION.
9. BUILDING CONTRACTORS WILL BE RESPONSIBLE FOR CONSTRUCTING POSITIVE DRAINAGE AWAY FROM ALL STRUCTURES.
10. ASPHALT THICKNESS AND BASE COURSE THICKNESS (COMPACTED) FOR ROADS SHALL BE PER DESIGN REPORT BY OWNER'S GEOTECHNICAL ENGINEER. OWNER'S GEOTECHNICAL ENGINEER TO BE ON SITE AT TIME OF ROAD CONSTRUCTION TO EVALUATE SOIL CONDITIONS AND DETERMINE IF ADDITIONAL MEASURES ARE NECESSARY TO ASSURE STABILITY OF THE NEW ROADS. PAVEMENT DESIGN SHALL BE APPROVED BY DEVELOPMENT SERVICES DEPARTMENT PRIOR TO CONSTRUCTION.
11. THE CONTRACTOR SHALL REVEGETATE ALL DISTURBED AREAS WITHIN 21 DAYS OF SUBSTANTIAL GRADING COMPLETION. EROSION CONTROL SHALL BE INSTALLED AND MAINTAINED IN A FUNCTIONAL MANNER AT ALL TIMES. DEVELOPER IS RESPONSIBLE FOR MAINTAINING DISTURBED AREAS UNTIL REVEGETATION IS COMPLETE.
12. TYPE M RIP-RAP WITH 4" OF TYPE II GRANULAR BEDDING AND MIRAFI 180N OR EQUAL MAY BE SUBSTITUTED WHERE TYPE L RIP-RAP WITH MIRAFI FW 700 OR EQUAL IS SPECIFIED
13. ALL MATERIALS AND INSTALLATION PROCEDURES SHALL BE IN COMPLIANCE WITH ANY AND ALL APPLICABLE EL PASO COUNTY STANDARDS.

3. ALL DRAINAGE AND ROADWAY CONSTRUCTION SHALL MEET THE STANDARDS AND SPECIFICATIONS OF THE CITY OF COLORADO SPRINGS/EL PASO COUNTY DRAINAGE CRITERIA MANUAL, VOLUMES 1 AND 2, AND THE EL PASO COUNTY ENGINEERING CRITERIA MANUAL.
2. CONTRACTOR SHALL BE RESPONSIBLE FOR THE NOTIFICATION AND FIELD NOTIFICATION OF ALL EXISTING UTILITIES, WHETHER SHOWN ON THE PLANS OR NOT, BEFORE BEGINNING CONSTRUCTION. LOCATION OF EXISTING UTILITIES SHALL BE VERIFIED BY THE CONTRACTOR PRIOR TO CONSTRUCTION. CALL 811 TO CONTACT THE UTILITY NOTIFICATION CENTER OF COLORADO (UNCC).
3. CONTRACTOR SHALL KEEP A COPY OF THESE APPROVED PLANS, THE GRADING AND EROSION CONTROL PLAN, THE STORMWATER MANAGEMENT PLAN (SWMP), THE SOILS AND GEOTECHNICAL REPORT, AND THE APPROPRIATE DESIGN AND CONSTRUCTION STANDARDS AND SPECIFICATIONS AT THE JOB SITE AT ALL TIMES, INCLUDING THE FOLLOWING:
 - a. EL PASO COUNTY ENGINEERING CRITERIA MANUAL (ECM)
 - b. CITY OF COLORADO SPRINGS/EL PASO COUNTY DRAINAGE CRITERIA MANUAL, VOLUMES 1 AND 2
 - c. COLORADO DEPARTMENT OF TRANSPORTATION (CDOT) STANDARD SPECIFICATIONS FOR ROAD AND BRIDGE CONSTRUCTION
 - d. CDOT M & S STANDARDS
4. NOTWITHSTANDING ANYTHING DEPICTED IN THESE PLANS IN WORDS OR GRAPHIC REPRESENTATION, ALL DESIGN AND CONSTRUCTION RELATED TO ROADS, STORM DRAINAGE AND EROSION CONTROL SHALL CONFORM TO THE STANDARDS AND REQUIREMENTS OF THE MOST RECENT VERSION OF THE RELEVANT ADOPTED EL PASO COUNTY STANDARDS, INCLUDING THE LAND DEVELOPMENT CODE, THE ENGINEERING CRITERIA MANUAL, THE DRAINAGE CRITERIA MANUAL, AND THE DRAINAGE CRITERIA MANUAL VOLUME 2. ANY DEVIATIONS FROM REGULATIONS AND STANDARDS MUST BE REQUESTED, AND APPROVED, IN WRITING. ANY MODIFICATIONS NECESSARY TO MEET CRITERIA AFTER-THE-FACT WILL BE ENTIRELY THE DEVELOPER'S RESPONSIBILITY TO RECTIFY.
5. IT IS THE DESIGN ENGINEER'S RESPONSIBILITY TO ACCURATELY SHOW EXISTING CONDITIONS, BOTH ONSITE AND OFFSITE, ON THE CONSTRUCTION PLANS. ANY MODIFICATIONS NECESSARY DUE TO CONFLICTS, OMISSIONS, OR CHANGED CONDITIONS WILL BE ENTIRELY THE DEVELOPER'S RESPONSIBILITY TO RECTIFY.
6. CONTRACTOR SHALL SCHEDULE A PRE-CONSTRUCTION MEETING WITH EL PASO COUNTY PLANNING AND COMMUNITY DEVELOPMENT – INSPECTIONS, PRIOR TO STARTING CONSTRUCTION.
7. IT IS THE CONTRACTOR'S RESPONSIBILITY TO UNDERSTAND THE REQUIREMENTS OF ALL JURISDICTIONAL AGENCIES AND TO OBTAIN ALL REQUIRED PERMITS, INCLUDING BUT NOT LIMITED TO EL PASO COUNTY EROSION AND STORMWATER QUALITY CONTROL PERMIT (ESQCP), REGIONAL BUILDING FLOODPLAIN DEVELOPMENT PERMIT, U.S. ARMY CORPS OF ENGINEERS-ISSUED 401 AND/OR 404 PERMITS, AND COUNTY AND STATE FUGITIVE DUST PERMITS.
8. CONTRACTOR SHALL NOT DEVIATE FROM THE PLANS WITHOUT FIRST OBTAINING WRITTEN APPROVAL FROM THE DESIGN ENGINEER AND PSD. CONTRACTOR SHALL NOTIFY THE DESIGN ENGINEER IMMEDIATELY UPON DISCOVERY OF ANY ERRORS OR INCONSISTENCIES.
9. ALL STORM DRAIN PIPE SHALL BE CLASS III RCP UNLESS OTHERWISE NOTED AND APPROVED BY PSD.
10. CONTRACTOR SHALL COORDINATE GEOTECHNICAL TESTING PER ECM STANDARDS. PAVEMENT DESIGN SHALL BE APPROVED BY EL PASO COUNTY PSD PRIOR TO PLACEMENT OF CURB AND GUTTER AND PAVING.
11. ALL CONSTRUCTION TRAFFIC MUST ENTER/EXIT THE SITE AT APPROVED CONSTRUCTION ACCESS POINTS.
12. SIGHT VISIBILITY TRIANGLES AS IDENTIFIED IN THE PLANS SHALL BE PROVIDED AT ALL INTERSECTIONS. OBSTRUCTIONS GREATER THAN 18 INCHES ABOVE FLOWLINE ARE NOT ALLOWED WITHIN SIGHT TRIANGLES.
13. SIGNING AND STRIPING SHALL COMPLY WITH EL PASO COUNTY DOT AND MUTCD CRITERIA.
14. CONTRACTOR SHALL OBTAIN ANY PERMITS REQUIRED BY EL PASO COUNTY DOT, INCLUDING WORK WITHIN THE RIGHT-OF-WAY AND SPECIAL TRANSPORT PERMITS.
15. THE LIMITS OF CONSTRUCTION SHALL REMAIN WITHIN THE PROPERTY LINE UNLESS OTHERWISE NOTED. THE OWNER/DEVELOPER SHALL OBTAIN WRITTEN PERMISSION AND EASEMENTS, WHERE REQUIRED, FROM ADJOINING PROPERTY OWNER(S) PRIOR TO ANY OFF-SITE DISTURBANCE, GRADING, OR CONSTRUCTION.

1. ALL SIGNS AND PAVEMENT MARKINGS SHALL BE IN COMPLIANCE WITH THE CURRENT MANUAL ON UNIFORM TRAFFIC CONTROL DEVICES (MUTCD).
2. REMOVAL OF EXISTING PAVEMENT MARKINGS SHALL BE ACCOMPLISHED BY A METHOD THAT DOES NOT MATERIALLY DAMAGE THE PAVEMENT. THE PAVEMENT MARKINGS SHALL BE REMOVED TO THE EXTENT THAT THEY WILL NOT BE VISIBLE UNDER DAY OR NIGHT CONDITIONS. AT NO TIME WILL IT BE ACCEPTABLE TO PAINT OVER EXISTING PAVEMENT MARKINGS.
3. ANY DEVIATION FROM THE STRIPING AND SIGNING PLAN SHALL BE APPROVED BY EL PASO COUNTY PLANNING AND COMMUNITY DEVELOPMENT.
4. ALL SIGNS SHOWN ON THE SIGNING AND STRIPING PLAN SHALL BE NEW SIGNS. EXISTING SIGNS MAY REMAIN OR BE REUSED IF THEY MEET CURRENT EL PASO COUNTY AND MUTCD STANDARDS.
5. STREET NAME AND REGULATORY STOP SIGNS SHALL BE ON THE SAME POST AT INTERSECTIONS.
6. ALL REMOVED SIGNS SHALL BE DISPOSED OF IN A PROPER MANNER BY THE CONTRACTOR.
7. ALL STREET NAME SIGNS SHALL HAVE "D" SERIES LETTERS, WITH LOCAL ROADWAY SIGNS BEING 4" UPPER-LOWER CASE LETTERING ON 8" BLANK AND NON-SIGNS BEING 6" LETTERING, UPPER-LOWER CASE ON 12" BLANK, WITH A WHITE BORDER THAT IS NOT RECESSED. MULTI-LANE ROADWAYS WITH SPEED LIMITS OF 40 MPH OR HIGHER SHALL HAVE 8" UPPER-LOWER CASE LETTERING ON 16" BLANK WITH A WHITE BORDER THAT IS NOT RECESSED. THE WIDTH OF THE NON-RECESSED WHITE BORDERS SHALL MATCH PAGE 255 OF THE 2012 MUTCD "STANDARD HIGHWAY SIGNS."
8. ALL TRAFFIC SIGNS SHALL HAVE A MINIMUM HIGH INTENSITY PRISMATIC GRADE SHEETING.
9. ALL LOCAL RESIDENTIAL STREET SIGNS SHALL BE MOUNTED ON A 1.75" X 1.75" SQUARE TUBE SIGN POST AND SUB POST BASE. FOR OTHER APPLICATIONS, REFER TO THE CDDT STANDARD S-614-8 REGARDING USE OF THE P2 TUBULAR STEEL POST STUB DESIGN.
10. ALL SIGNS SHALL BE SINGLE SHEET ALUMINUM WITH 0.100" MINIMUM THICKNESS.
11. ALL LIMIT LINES/STOP LINES, CROSSWALK LINES, PAVEMENT LEGENDS, AND ARROWS SHALL BE A MINIMUM 125 MIL THICKNESS PREFORMED THERMOPLASTIC PAVEMENT MARKINGS WITH TAPERED LEADING EDGES PER CDDT STANDARD S-627-1. WORD AND SYMBOL MARKINGS SHALL BE THE NARROW TYPE. STOP BARS SHALL BE 24" IN WIDTH. CROSSWALKS LINES SHALL BE 12" WIDE AND 8' LONG PER CDDT S-627-1.
12. ALL LONGITUDINAL LINES SHALL BE A MINIMUM 15MIL THICKNESS EPOXY PAINT. ALL NON-LOCAL RESIDENTIAL ROADWAYS SHALL INCLUDE BOTH RIGHT AND LEFT EDGE LINE STRIPING AND ANY ADDITIONAL STRIPING AS REQUIRED BY CDDT S-627-1.
13. THE CONTRACTOR SHALL NOTIFY EL PASO COUNTY PLANNING AND COMMUNITY DEVELOPMENT (719) 520-6819 PRIOR TO AND UPON COMPLETION OF SIGNING AND STRIPING.
14. THE CONTRACTOR SHALL OBTAIN A WORK IN THE RIGHT OF WAY PERMIT FROM THE EL PASO COUNTY DEPARTMENT OF PUBLIC WORKS PRIOR TO ANY SIGNAGE OR STRIPING WORK WITHIN AN EXISTING EL PASO COUNTY ROADWAY.

1. THE NORTHWESTERLY CORNER OF LOT 1, WESCOTT FIRE STATION NO. 3, RECORDED UNDER RECEPTION NO. 212713192 RECORDS OF EL PASO COUNTY COLORADO, BEING MONUMENTED BY A 1 1/2 INCH ALUMINUM SURVEYORS CAP STAMPED "CCES LLC PLS 30118"
ELEVATION=7387.14
2. THE SOUTHEAST CORNER OF SECTION 30, TOWNSHIP 11 SOUTH, RANGE 65 WEST OF THE SIXTH PRINCIPAL MERIDIAN, EL PASO COUNTY, COLORADO, BEING A 3 1/4 INCH ALUMINUM SURVEYORS CAP STAMPED "JR ENG LTD RLS 10377" IN A RANGE BOX IN BLACK FOREST ROAD.
ELEVATION=7554.01



SHEET 1 OF 58	TITLE SHEET
SHEET 2 OF 58	INDEX SHEET
SHEET 2A OF 58	TYPICAL ROADWAY SECTIONS
SHEETS 3-17 OF 58	STAGECOACH RD. / OLD STAGECOACH RD. / SHORTWALL DR. PLAN AND PROFILES
SHEETS 18-25 OF 58	LOCAL ROAD PLAN AND PROFILES
SHEETS 26-37 OF 58	ROUND-ABOUT PLANS
SHEETS 38-44 OF 58	CULVERT PLAN AND PROFILES (SEPARATE SET OF PLANS)
SHEETS 45-54 OF 58	DETENTION FACILITY PLANS (SEPARATE SET OF PLANS)
SHEETS 55-57 OF 58	STRIPING AND SIGNAGE PLANS
SHEETS 58 OF 58	DETAIL SHEETS

THESE DETAILED PLANS AND SPECIFICATIONS WERE PREPARED UNDER MY DIRECTION AND SUPERVISION. SAID PLANS AND SPECIFICATIONS HAVE BEEN PREPARED ACCORDING TO THE CRITERIA ESTABLISHED BY THE COUNTY FOR DETAILED ROADWAY, DRAINAGE, GRADING AND EROSION CONTROL PLANS AND SPECIFICATIONS, AND SAID PLANS AND SPECIFICATIONS ARE IN CONFORMITY WITH THE STANDARDS AND PRACTICES OF THE PROFESSION OF CIVIL ENGINEERING. I HEREBY CERTIFY THAT THE SAME ARE MY OWN WORK, AND I AM NOT PROVIDING ANY INFORMATION OR ASSISTANCE TO ANY OTHER PERSONS IN THE PREPARATION OF ANY SUCH PLANS OR SPECIFICATIONS FOR THE PURPOSES FOR WHICH THE PARTICULAR ROADWAY AND DRAINAGE FACILITIES ARE DESIGNED AND ARE CORRECT TO THE BEST OF MY KNOWLEDGE AND BELIEF. I ACCEPT RESPONSIBILITY FOR ANY LIABILITY DIRECTLY CAUSED BY THE NEGLIGENT ACTS, ERRORS, OR OMISSIONS ON MY PART IN PREPARATION OF THESE DETAILED PLANS AND SPECIFICATIONS.

DATE _____

_____, THE OWNER/DEVELOPER HAVE READ AND WILL COMPLY WITH THE REQUIREMENTS SPECIFIED IN THESE DETAILED PLANS AND SPECIFICATIONS.

DATE _____

COUNTY PLAN REVIEW IS PROVIDED ONLY FOR GENERAL CONFORMANCE WITH COUNTY DESIGN CRITERIA. THE COUNTY IS NOT RESPONSIBLE FOR THE ACCURACY AND ADEQUACY OF THE DESIGN, DIMENSIONS, AND/OR ELEVATIONS WHICH SHALL BE CONFIRMED AT THE JOB SITE. THE COUNTY THROUGH THE APPROVAL OF THIS DOCUMENT ASSUMES NO RESPONSIBILITY FOR COMPLETENESS AND/OR ACCURACY OF THIS DOCUMENT.

IN ACCORDANCE WITH WITH ECM SECTION 1.12, THESE CONSTRUCTION DOCUMENTS WILL BE VALID FOR CONSTRUCTION FOR A PERIOD OF 2 YEARS FROM THE DATE SIGNED BY THE EL PASO COUNTY ENGINEER. IF CONSTRUCTION HAS NOT STARTED WITHIN THOSE 2 YEARS, THE PLANS WILL NEED TO BE RESUBMITTED FOR APPROVAL, INCLUDING PAYMENT OF REVIEW FEES AT THE PLANNING AND COMMUNITY DEVELOPMENT DIRECTOR'S DISCRETION.

DATE _____

<p>48 HOURS BEFORE YOU DIG, CALL UTILITY LOCATORS</p> <p>811</p> <p>UTILITY NOTIFICATION OF COLORADO IT'S THE LAW</p> <p>THE LOCATIONS OF EXISTING UNDERGROUND UTILITIES ARE SHOWN IN AN APPROXIMATE WAY ONLY. THE CONTRACTOR SHALL DETERMINE THE EXACT LOCATION OF ALL EXISTING UTILITIES BEFORE COMMENCING WORK. THE CONTRACTOR SHALL BE FULLY RESPONSIBLE FOR ANY AND ALL DAMAGES WHICH MIGHT BE CAUSED BY HIS FAILURE TO EXACTLY LOCATE AND PRESERVE ANY AND ALL UNDERGROUND UTILITIES.</p>	NO. REVISION		DATE
	1	REVISED PER COUNTY COMMENTS	4-4-18

MARC A. WHORTON, COLORADO P.E. #37155

619 N. Cascade Avenue, Suite 200 (719)785-0790
Colorado Springs, Colorado 80903 (719)785-0799(Fax)

DESIGNED BY	MAW	SCALE	DATE	10-2-17
DRAWN BY	MAW	(H) 1" = N/A	SHEET 1	OF 5
CHECKED BY		(V) 1" = N/A	JOB NO.	1096.11

CLASSIC
CONSULTING
ENGINEERS & SURVEYORS

STREET PLAN SHEETS DEPICTED BELOW
(SHEETS 3–25)

ROUND-ABOUT SHEETS
(SHEETS 26–37)

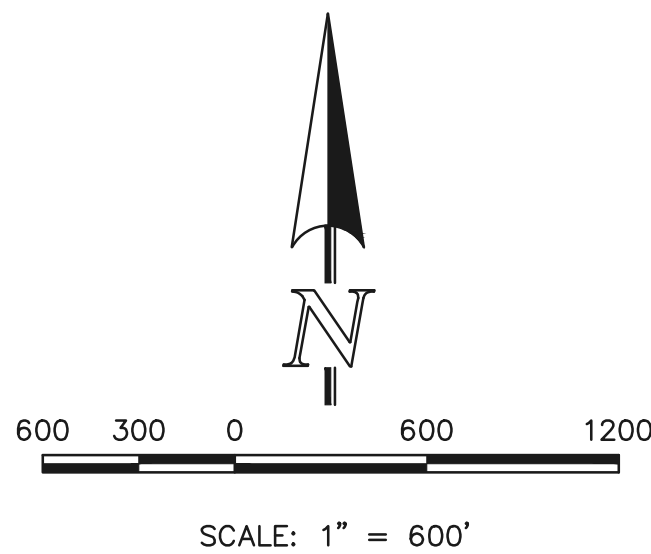
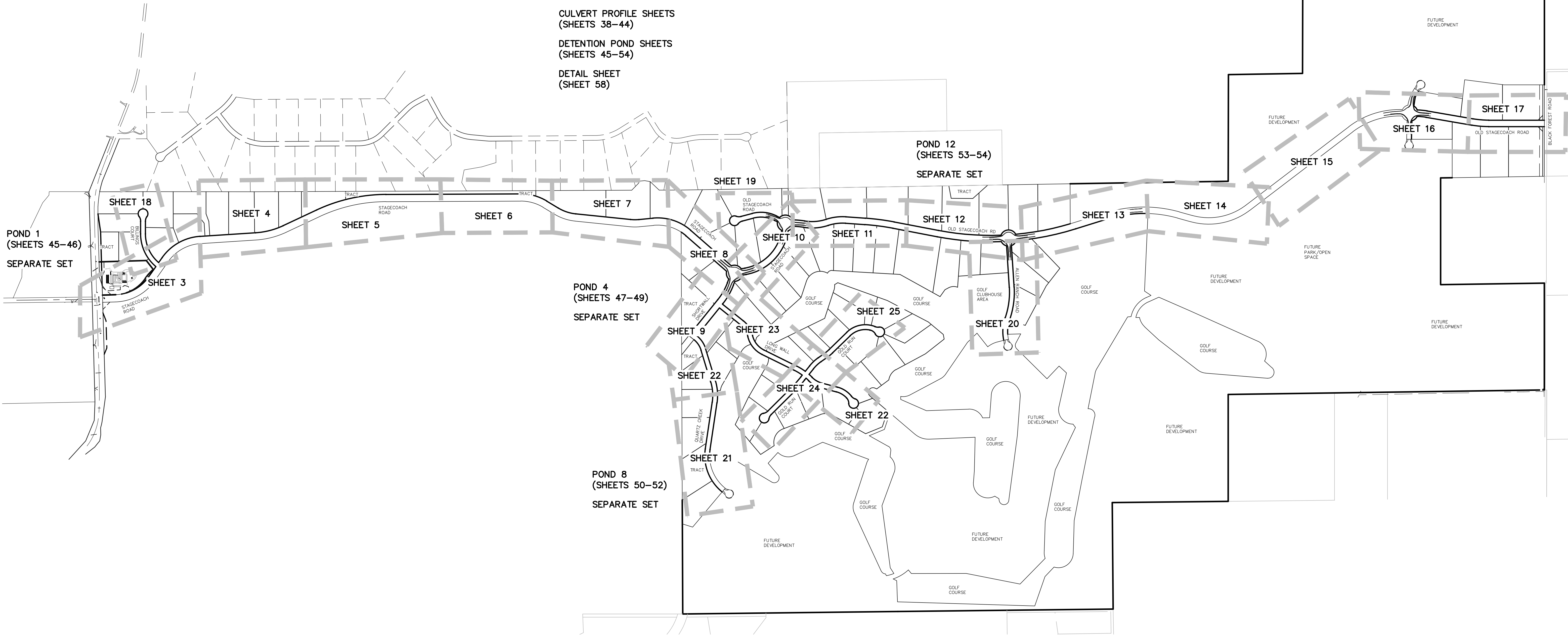
STRIPING AND SIGNAGE SHEETS
(SHEETS 55–57)

(SEPARATE SET OF DRAINAGE PLANS)

CULVERT PROFILE SHEETS
(SHEETS 38–44)

DETENTION POND SHEETS
(SHEETS 45–54)

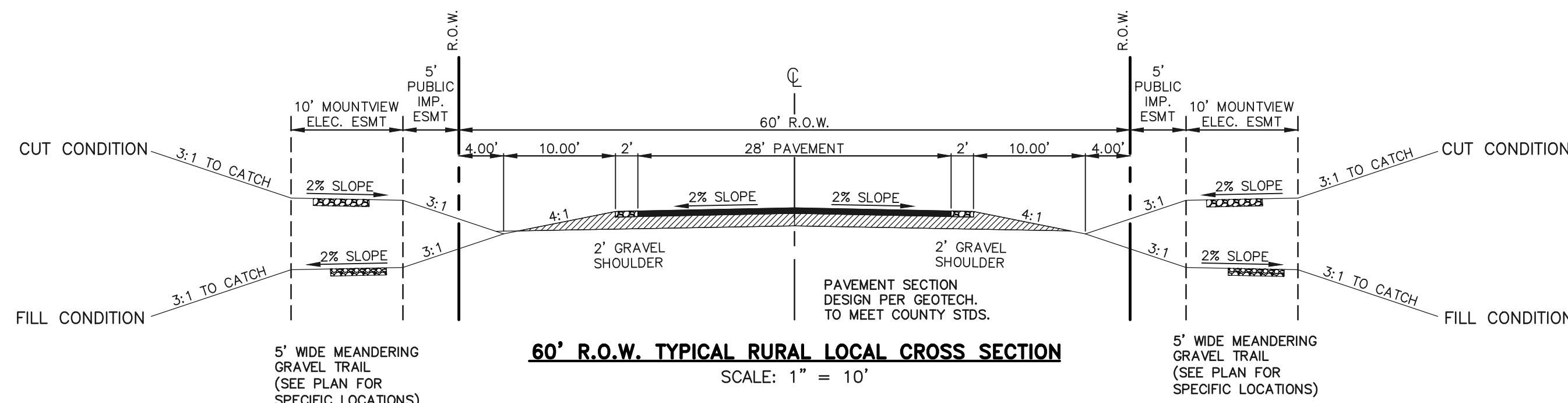
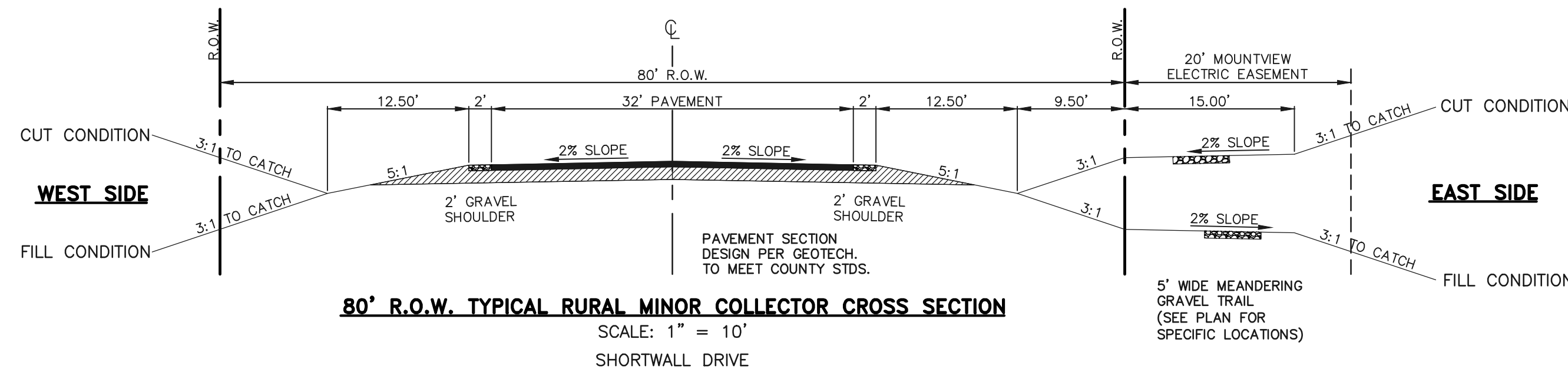
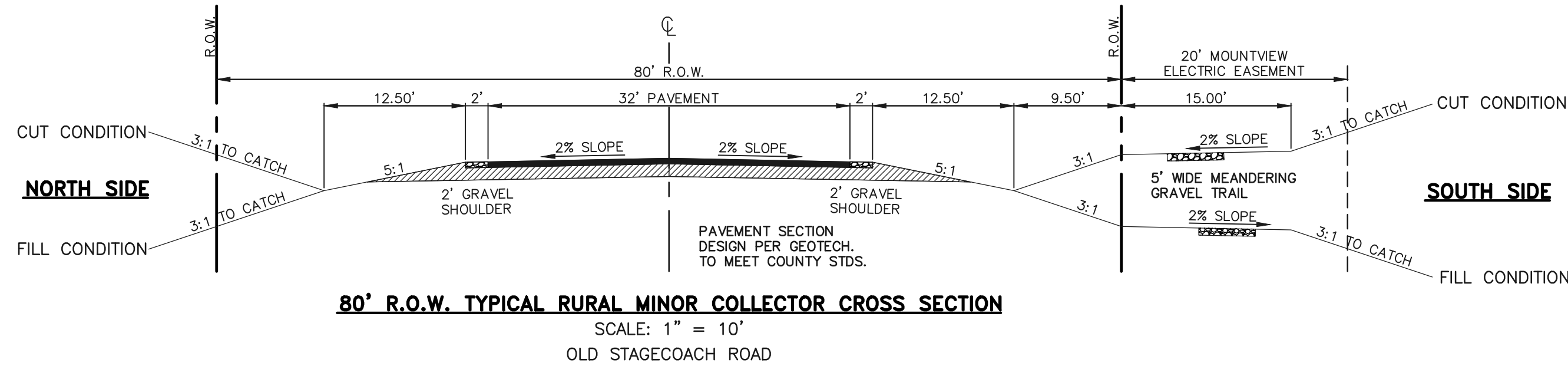
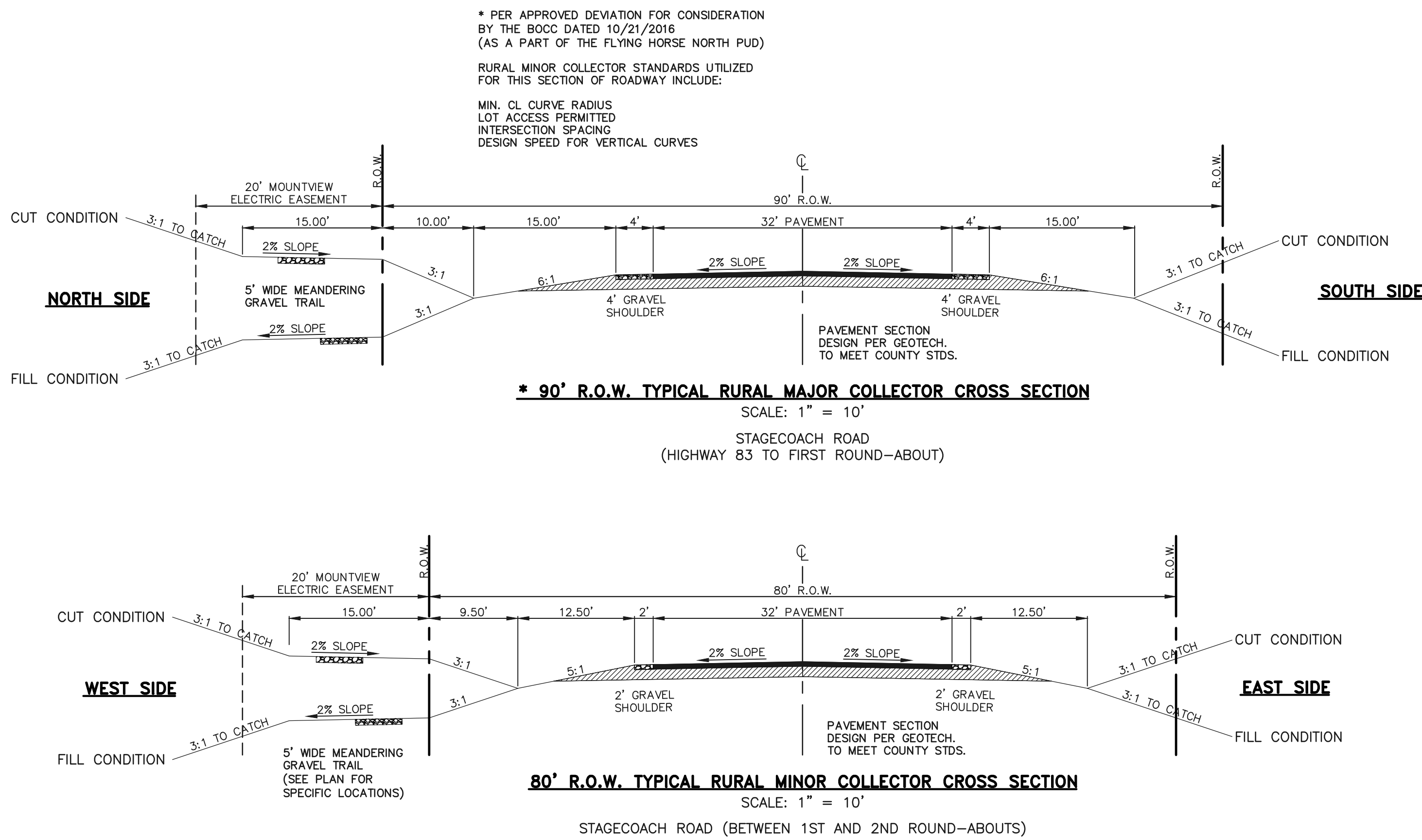
DETAIL SHEET
(SHEET 58)



<p>48 HOURS BEFORE YOU DIG, CALL UTILITY LOCATORS 811 UTILITY NOTIFICATION CENTER OF COLORADO IT'S THE LAW</p> <p>THE LOCATIONS OF EXISTING UNDERGROUND UTILITIES ARE SHOWN IN AN APPROXIMATE WAY ONLY. THE CONTRACTOR SHALL DETERMINE THE EXACT LOCATION OF ALL EXISTING UTILITIES BEFORE COMMENCING WORK. THE CONTRACTOR SHALL BE FULLY RESPONSIBLE FOR ANY AND ALL DAMAGES WHICH MIGHT BE CAUSED BY HIS FAILURE TO EXACTLY LOCATE AND PRESERVE ANY AND ALL UNDERGROUND UTILITIES.</p>	<table><tr><th>NO.</th><th>REVISION</th><th>DATE</th></tr><tr><td> </td><td> </td><td> </td></tr><tr><td> </td><td> </td><td> </td></tr><tr><td> </td><td> </td><td> </td></tr><tr><td> </td><td> </td><td> </td></tr><tr><td> </td><td> </td><td> </td></tr><tr><td> </td><td> </td><td> </td></tr></table>		NO.	REVISION	DATE																			<p>REVIEW:</p> <p>PREPARED UNDER MY DIRECT SUPERVISION FOR AND ON BEHALF OF CLASSIC CONSULTING ENGINEERS AND SURVEYORS, LLC</p> <p>MARC A. WHORTON, COLORADO P.E. #37155 DATE</p>		<div><p>CLASSIC CONSULTING ENGINEERS & SURVEYORS</p><p>619 N. Cascade Avenue, Suite 200 Colorado Springs, Colorado 80903</p><p>(719)785-0790 (719)785-0799(Fax)</p></div>	<p>FLYING HORSE NORTH FILING NO. 1 CONSTRUCTION DRAWINGS INDEX MAP</p> <table><tr><td>DESIGNED BY</td><td>MAW</td><td>SCALE</td><td>DATE</td><td>4-4-18</td></tr><tr><td>DRAWN BY</td><td>MAW</td><td>(H) 1"= 600'</td><td>SHEET 2</td><td>OF 58</td></tr><tr><td>CHECKED BY</td><td> </td><td>(V) 1"= N/A</td><td>JOB NO.</td><td>1096.11</td></tr></table>		DESIGNED BY	MAW	SCALE	DATE	4-4-18	DRAWN BY	MAW	(H) 1"= 600'	SHEET 2	OF 58	CHECKED BY		(V) 1"= N/A	JOB NO.	1096.11
	NO.	REVISION	DATE																																								
DESIGNED BY	MAW	SCALE	DATE	4-4-18																																							
DRAWN BY	MAW	(H) 1"= 600'	SHEET 2	OF 58																																							
CHECKED BY		(V) 1"= N/A	JOB NO.	1096.11																																							

N:\109611\DRAWINGS\CONSTRUCTION\109611-S-02.dwg, 7/10/2018 1:56:25 PM, 1:1

N:\09611\DRAWINGS\CONSTRUCTION\09611-S-02A.dwg, 7/10/2018 1:57:22 PM, 1:1



48 HOURS BEFORE YOU DIG,
CALL UTILITY LOCATORS
811

UTILITY NOTIFICATION CENTER OF COLORADO
IT'S THE LAW

THE LOCATIONS OF EXISTING UNDERGROUND UTILITIES ARE
SHOWN IN AN APPROXIMATE WAY ONLY. THE CONTRACTOR
SHALL DETERMINE THE EXACT LOCATION OF ALL EXISTING
UTILITIES BEFORE COMMENCING WORK. THE CONTRACTOR SHALL
BE FULLY RESPONSIBLE FOR ANY AND ALL DAMAGES WHICH
MIGHT BE CAUSED BY HIS FAILURE TO EXACTLY LOCATE AND
PRESERVE ANY AND ALL UNDERGROUND UTILITIES.

NO. REVISION

DATE

REVIEW:

PREPARED UNDER MY DIRECT SUPERVISION FOR AND ON BEHALF OF
CLASSIC CONSULTING ENGINEERS AND SURVEYORS, LLC

MARC A. WHORTON, COLORADO P.E. #37155

DATE

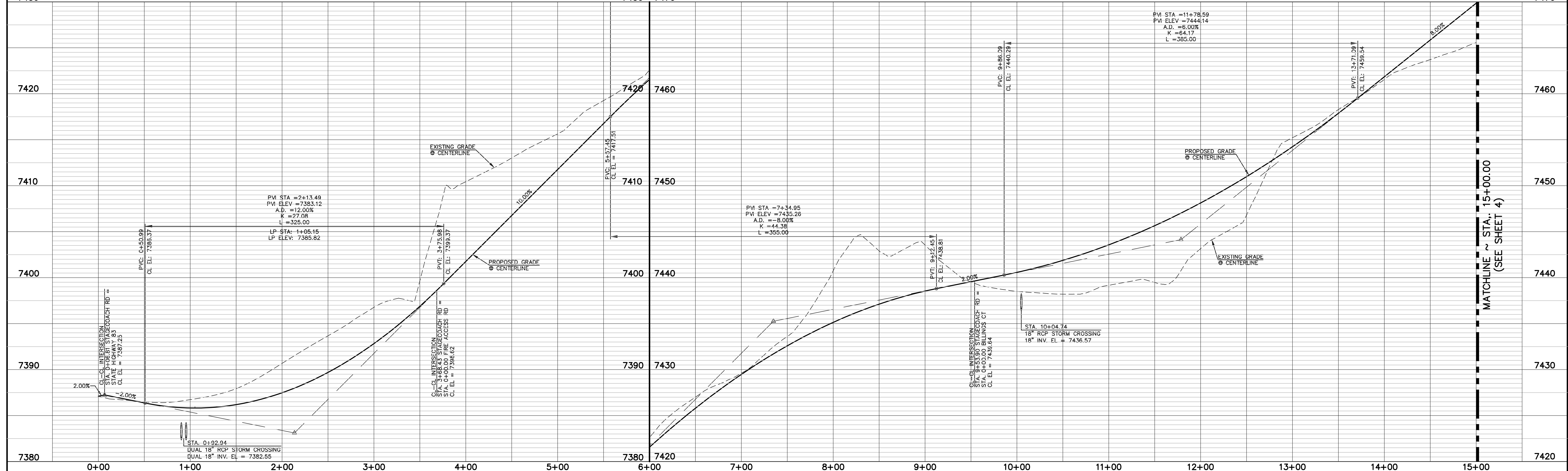


619 N. Cascade Avenue, Suite 200
Colorado Springs, Colorado 80903
(719)785-0790
(719)785-0799(Fax)

FLYING HORSE NORTH FILING NO. 1
CONSTRUCTION DRAWINGS
TYPICAL ROADWAY CROSS SECTION DETAILS

DESIGNED BY	MAW	SCALE	DATE	5/14/18
DRAWN BY	MAW	(H) 1"= 10'	SHEET 2A	OF 58
CHECKED BY		(V) 1"= N/A	JOB NO.	1096.11





THE LOCATIONS OF EXISTING UNDERGROUND UTILITIES ARE SHOWN IN AN APPROXIMATE WAY ONLY. THE CONTRACTOR SHALL DETERMINE THE EXACT LOCATION OF ALL EXISTING UTILITIES BEFORE COMMENCING WORK. THE CONTRACTOR SHALL BE FULLY RESPONSIBLE FOR ANY AND ALL DAMAGES WHICH MIGHT BE CAUSED BY HIS FAILURE TO EXACTLY LOCATE AND PRESERVE ANY AND ALL UNDERGROUND UTILITIES.

DATE _____

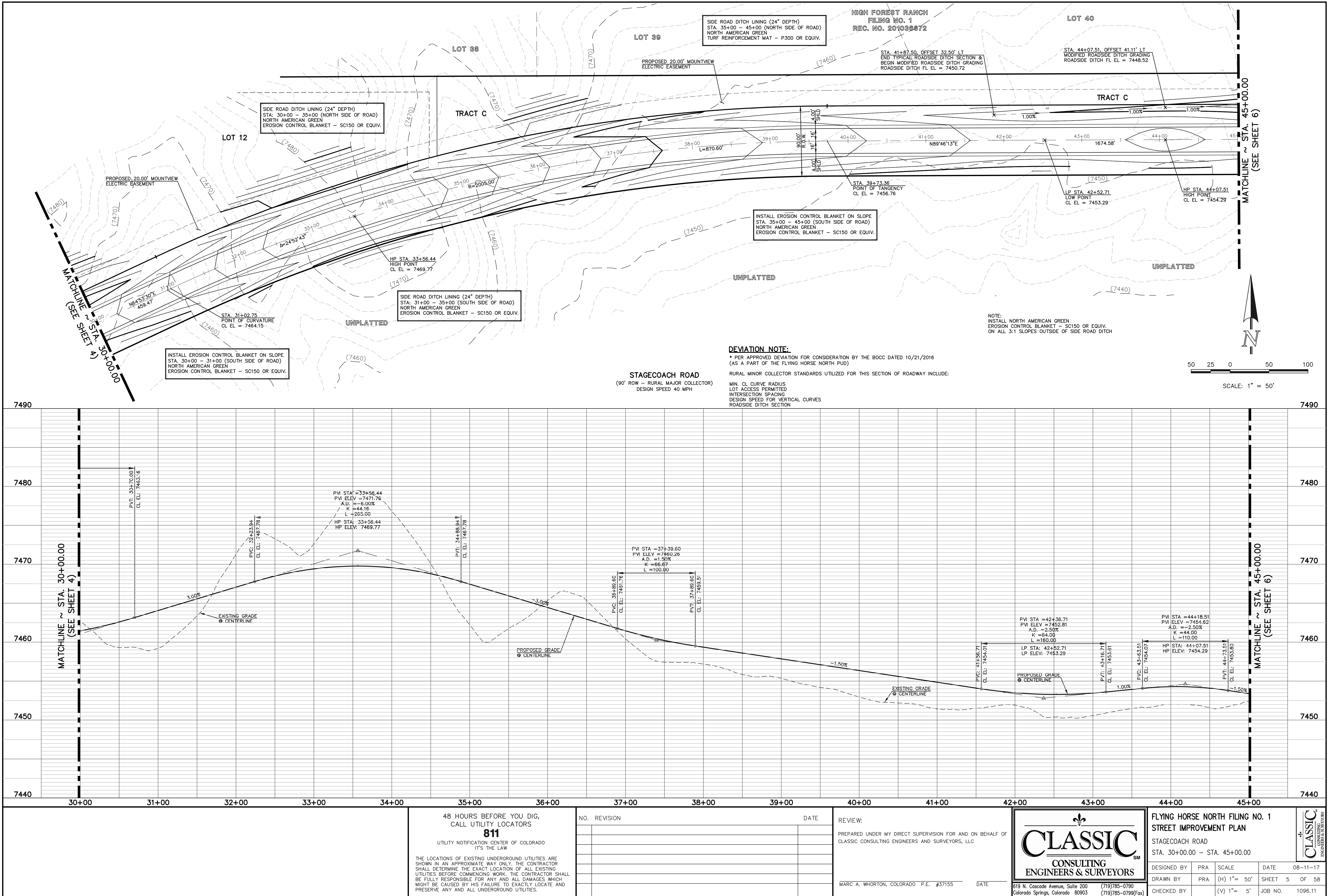
DATE _____

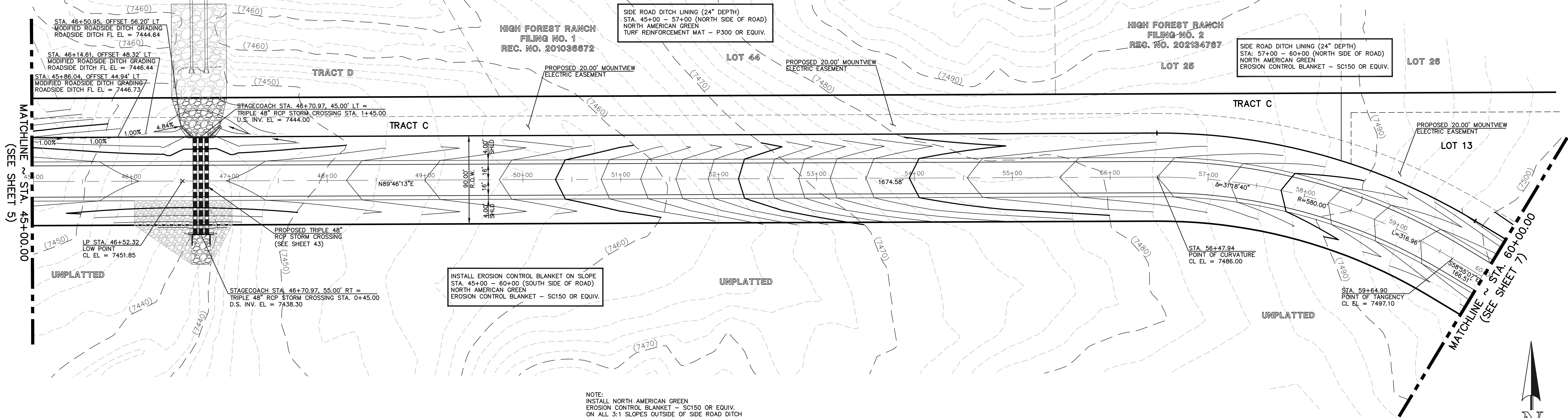


DESIGNED BY	PRA	SCALE	DATE	08-11-17
DRAWN BY	PRA	(H) 1"= 50'	SHEET	3 OF 5
CHECKED BY		(V) 1"= 5'	JOB NO.	1096.11

CLASSICSM
CONSULTING
ENGINEERS & SURVEYORS

N:\109611\DRAWINGS\CONSTRUCTION\109611-S-05.dwg, 6/14/2018 2:59:34 PM, 1:1





NOTE:
INSTALL NORTH AMERICAN GREEN
EROSION CONTROL BLANKET - SC150 OR EQUIV.
ON ALL 3:1 SLOPES OUTSIDE OF SIDE ROAD DITCH

DEVIATION NOTE:

* PER APPROVED DEVIATION FOR CONSIDERATION BY THE BOCC DATED 10/21/2016
(AS A PART OF THE FLYING HORSE NORTH PUD)

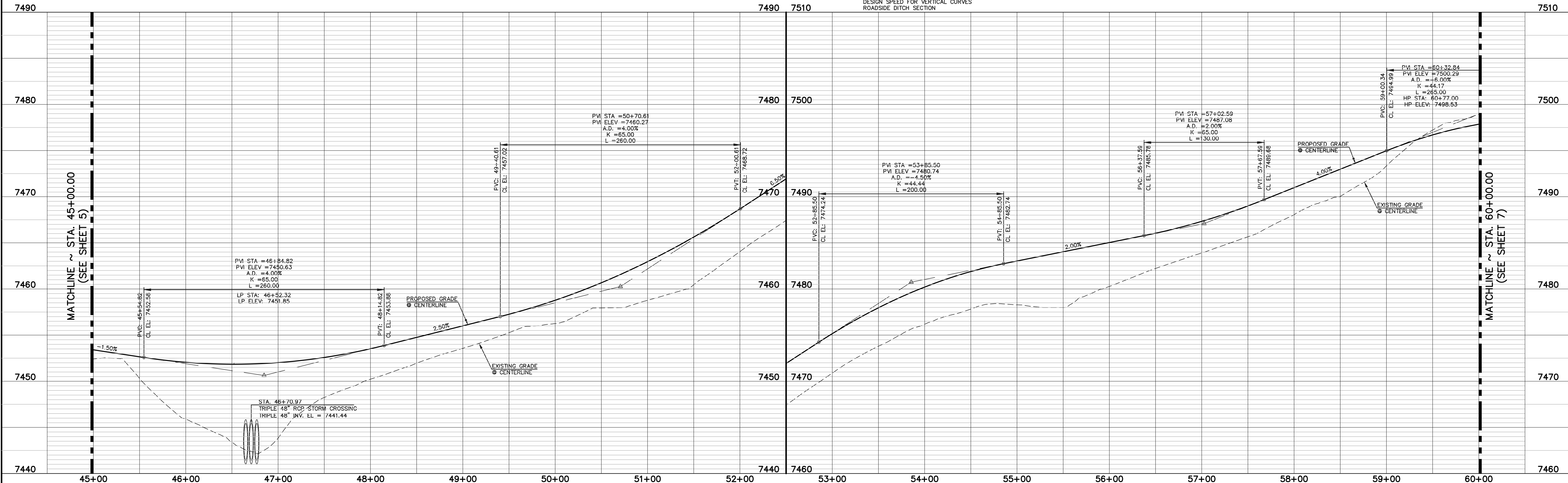
RURAL MINOR COLLECTOR STANDARDS UTILIZED FOR THIS SECTION OF ROADWAY INCLUDE:

MIN. CL CURVE RADIUS
LOT ACCESS PERMITTED
INTERSECTION SPACING
DESIGN SPEED FOR VERTICAL CURVES
ROADSIDE DITCH SECTION

STAGECOACH ROAD
(90' ROW - RURAL MAJOR COLLECTOR)
DESIGN SPEED 40 MPH

50 25 0 50 100

SCALE: 1" = 50'



48 HOURS BEFORE YOU DIG,
CALL UTILITY LOCATORS
811
UTILITY NOTIFICATION CENTER OF COLORADO
IT'S THE LAW

THE LOCATIONS OF EXISTING UNDERGROUND UTILITIES ARE SHOWN IN AN APPROXIMATE WAY ONLY. THE CONTRACTOR SHALL DETERMINE THE EXACT LOCATION OF ALL EXISTING UTILITIES BEFORE COMMENCING WORK. THE CONTRACTOR SHALL BE FULLY RESPONSIBLE FOR ANY AND ALL DAMAGES WHICH MIGHT BE CAUSED BY HIS FAILURE TO EXACTLY LOCATE AND PRESERVE ANY AND ALL UNDERGROUND UTILITIES.

NO.	REVISION	DATE

REVIEW:
PREPARED UNDER MY DIRECT SUPERVISION FOR AND ON BEHALF OF
CLASSIC CONSULTING ENGINEERS AND SURVEYORS, LLC

MARC A. WHORTON, COLORADO P.E. #37155 DATE



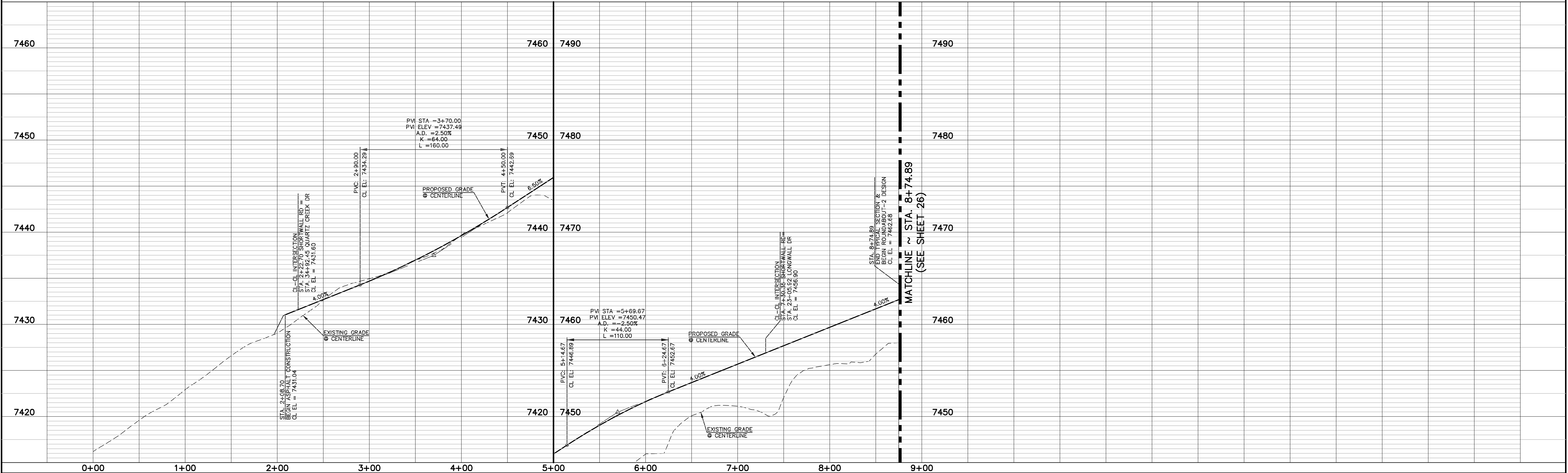
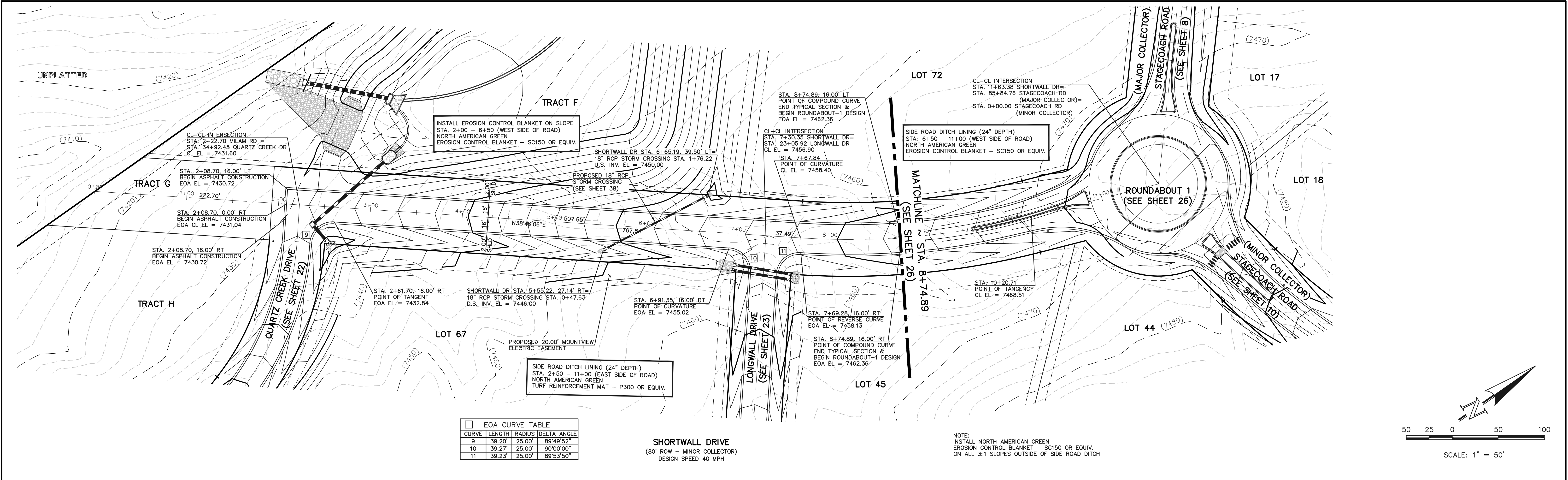
619 N. Cascade Avenue, Suite 200
Colorado Springs, Colorado 80903
(719) 785-0790
(719) 785-0799 (Fax)

FLYING HORSE NORTH FILING NO. 1
STREET IMPROVEMENT PLAN
STAGECOACH ROAD
STA. 45+00.00 - STA. 60+00.00

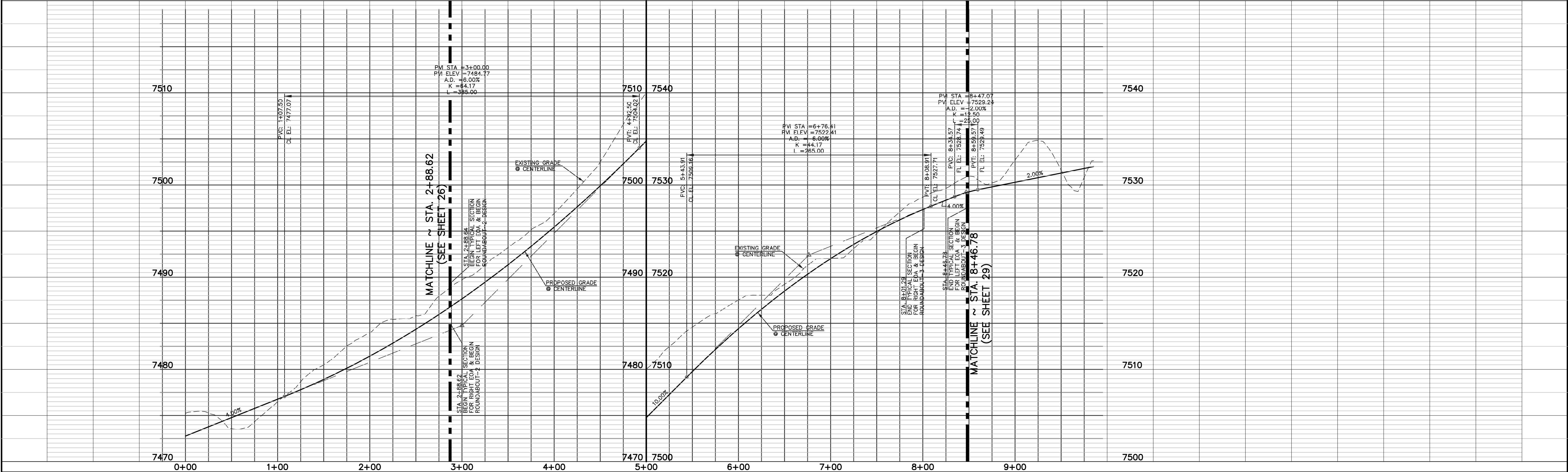
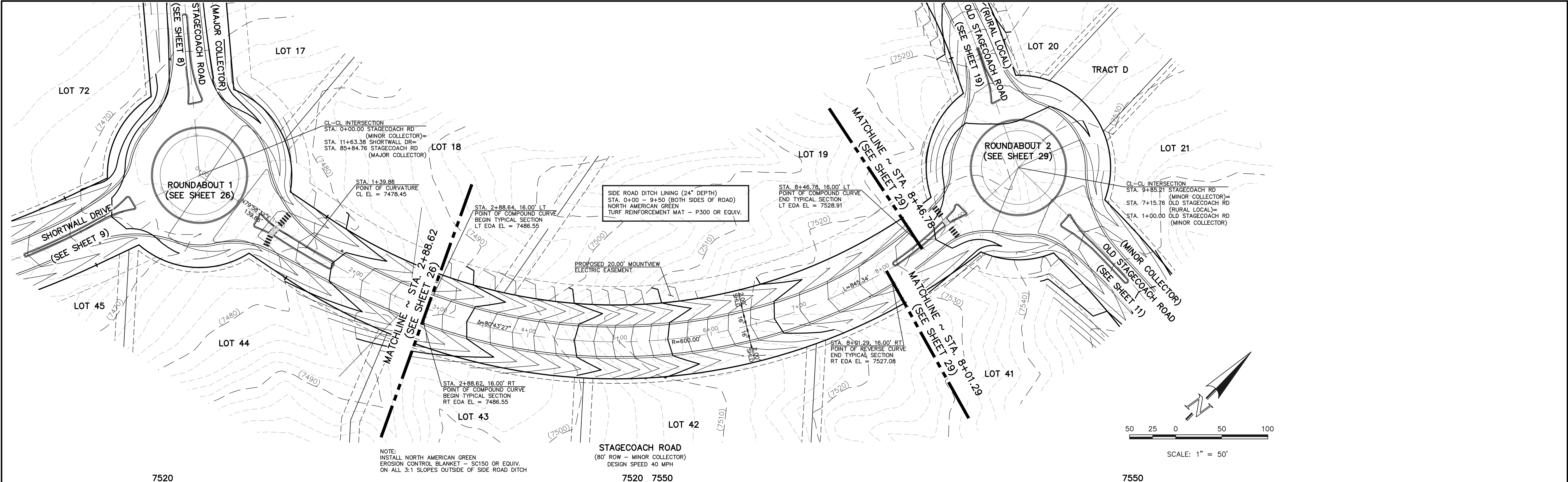
DESIGNED BY	PRA	SCALE	DATE	08-11-17
DRAWN BY	PRA	(H) 1" = 50'	SHEET	6 OF 58
CHECKED BY		(V) 1" = 5'	JOB NO.	1096.11



N:\109611\DRAWINGS\CONSTRUCTION\109611-S-09.dwg, 7/9/2016 5:32:04 PM, 1:1



48 HOURS BEFORE YOU DIG, CALL UTILITY LOCATORS 811 UTILITY NOTIFICATION CENTER OF COLORADO IT'S THE LAW	NO. REVISION	DATE	REVIEW:	PREPARED UNDER MY DIRECT SUPERVISION FOR AND ON BEHALF OF CLASSIC CONSULTING ENGINEERS AND SURVEYORS, LLC	MARC A. WHORTON, COLORADO P.E. #37155	DATE	CLASSIC CONSULTING ENGINEERS & SURVEYORS	FLYING HORSE NORTH FILING NO. 1 STREET IMPROVEMENT PLAN SHORTWALL DRIVE STA. 2+08.70 - STA. 8+74.89	DESIGNED BY PRA	SCALE (H) 1"= 50' (V) 1"= 5'	DATE 08-11-17	SHEET 9 OF 58	JOB NO. 1096.11



48 HOURS BEFORE YOU DIG,
CALL UTILITY LOCATORS
811
UTILITY NOTIFICATION CENTER OF COLORADO
IT'S THE LAW

THE LOCATIONS OF EXISTING UNDERGROUND UTILITIES ARE SHOWN IN AN APPROXIMATE WAY ONLY. THE CONTRACTOR SHALL DETERMINE THE EXACT LOCATION OF ALL EXISTING UTILITIES BEFORE COMMENCING WORK. THE CONTRACTOR SHALL BE FULLY RESPONSIBLE FOR ANY AND ALL DAMAGES WHICH MIGHT BE CAUSED BY HIS FAILURE TO EXACTLY LOCATE AND PRESERVE ANY AND ALL UNDERGROUND UTILITIES.

NO.	REVISION	DATE

REVIEW:

PREPARED UNDER MY DIRECT SUPERVISION FOR AND ON BEHALF OF
CLASSIC CONSULTING ENGINEERS AND SURVEYORS, LLC

MARC A. WHORTON, COLORADO P.E. #37155 DATE

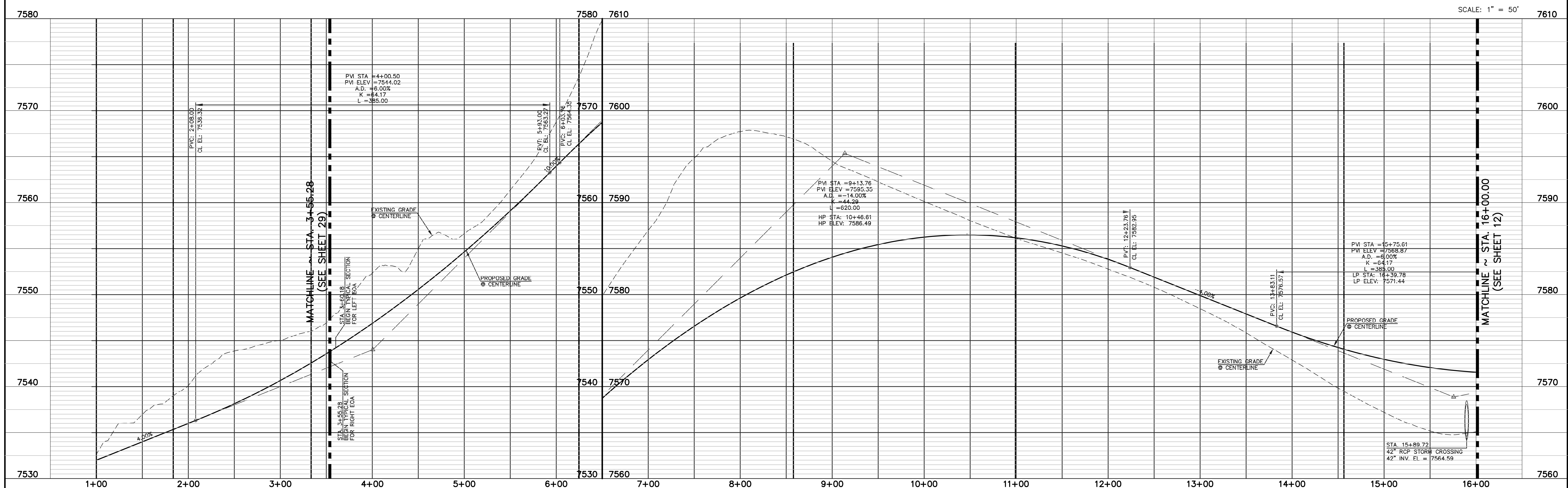
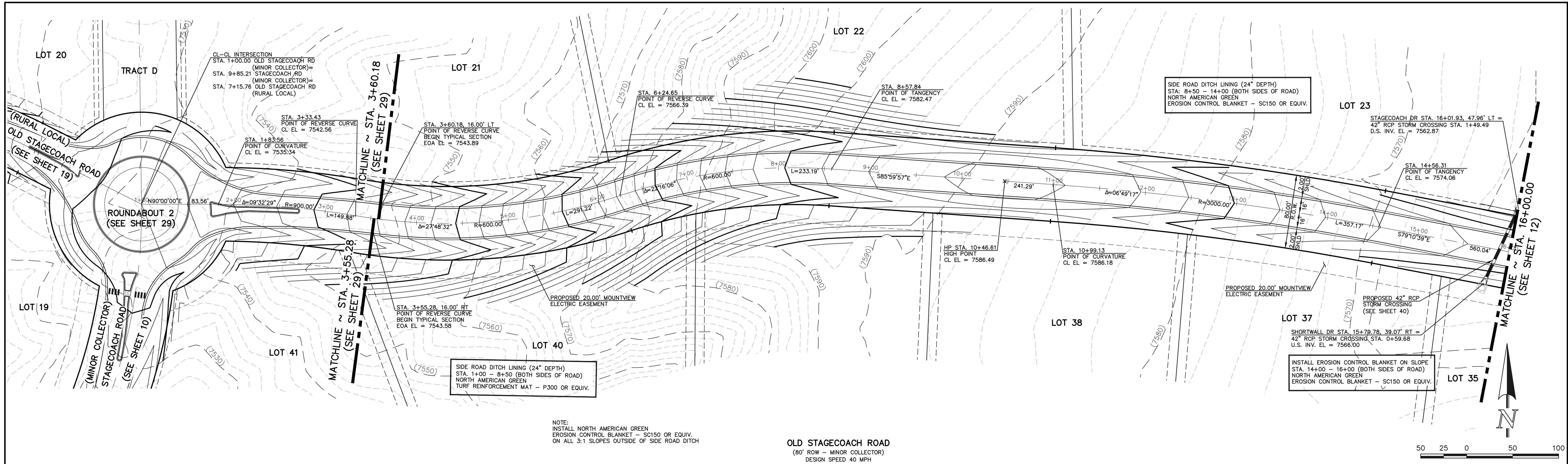
CLASSIC
CONSULTING
ENGINEERS & SURVEYORS


619 N. Cascade Avenue, Suite 200
Colorado Springs, Colorado 80903

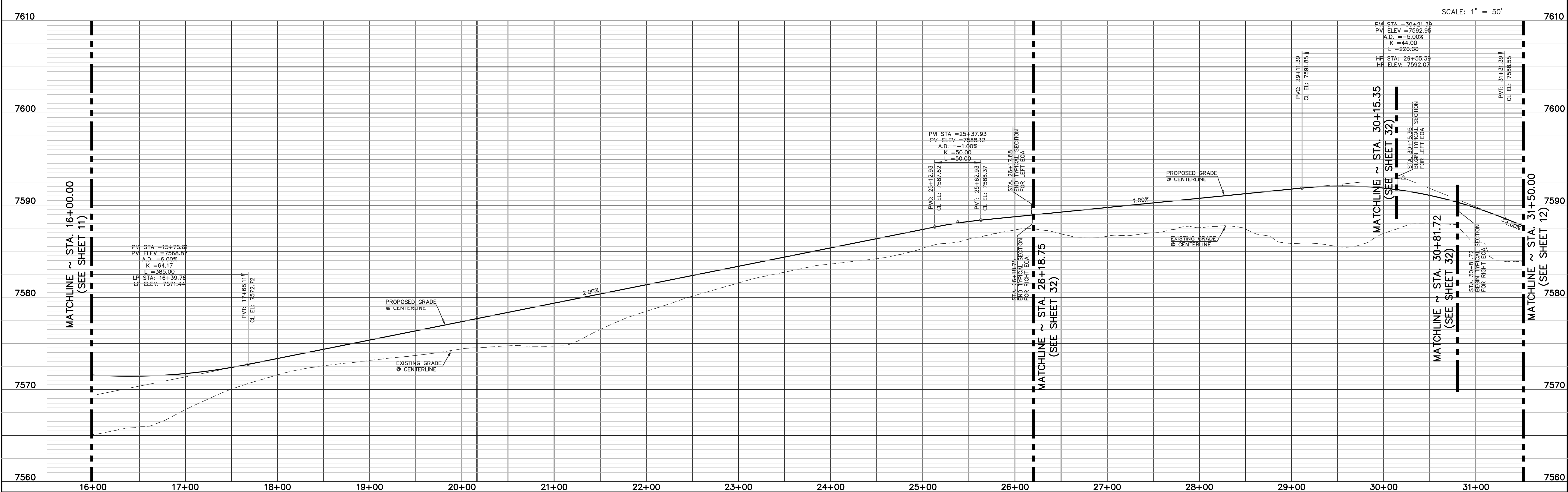
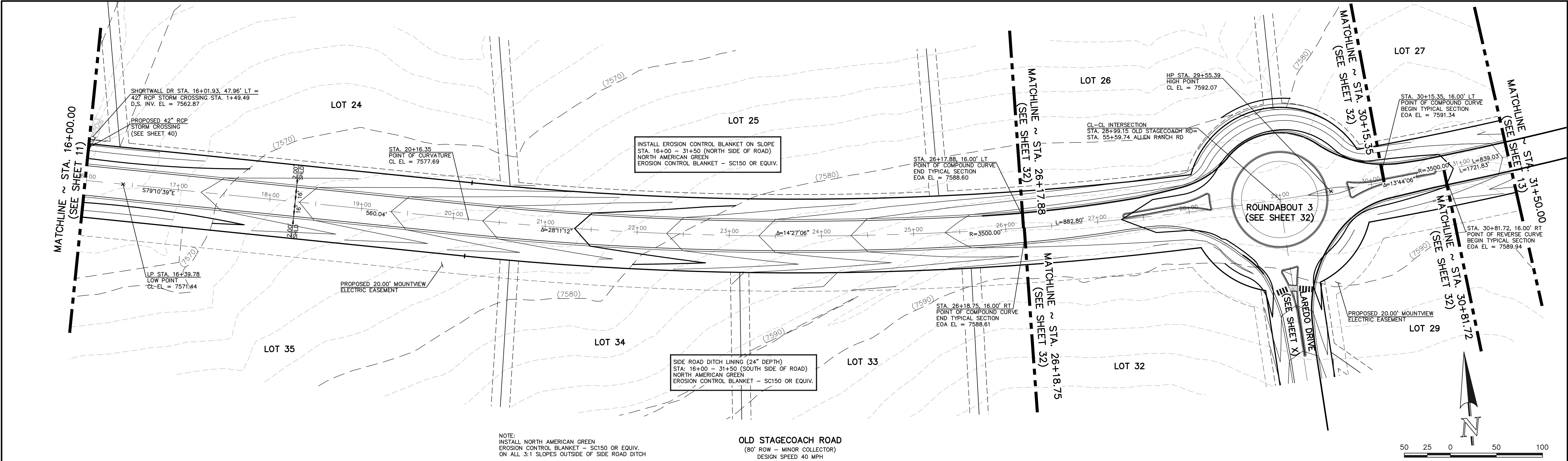
(719)785-0790
(719)785-0799(Fax)


FLYING HORSE NORTH FILING NO. 1
STREET IMPROVEMENT PLAN
STAGECOACH ROAD - MINOR COLLECTOR
STA. 2+88.62 - STA. 8+46.78

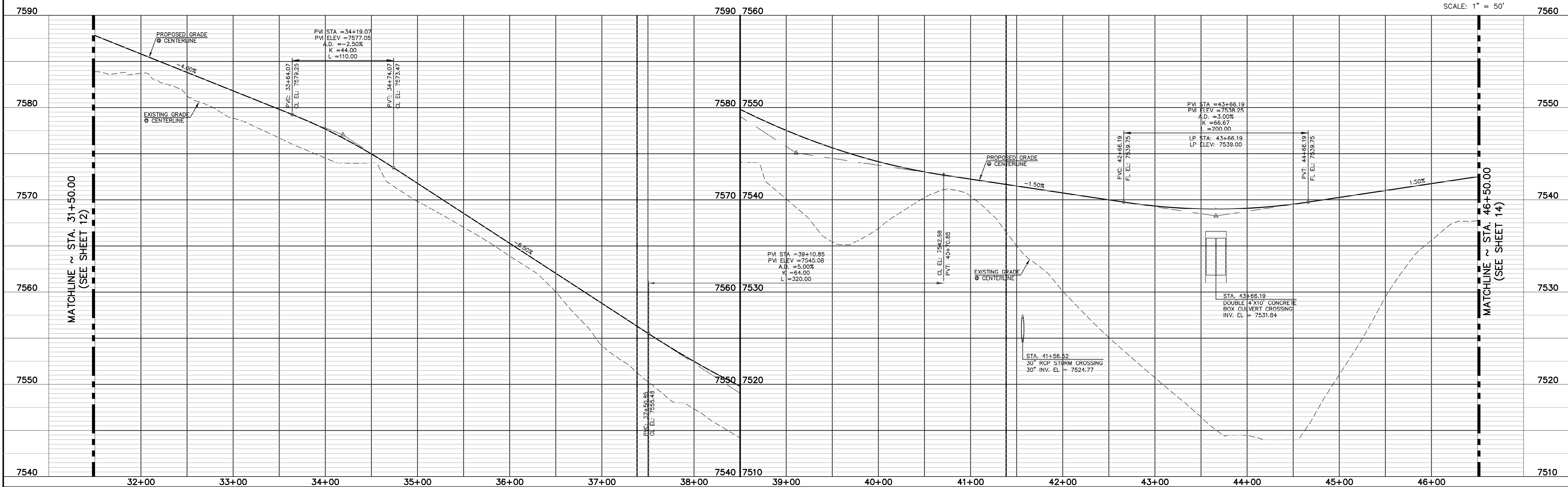
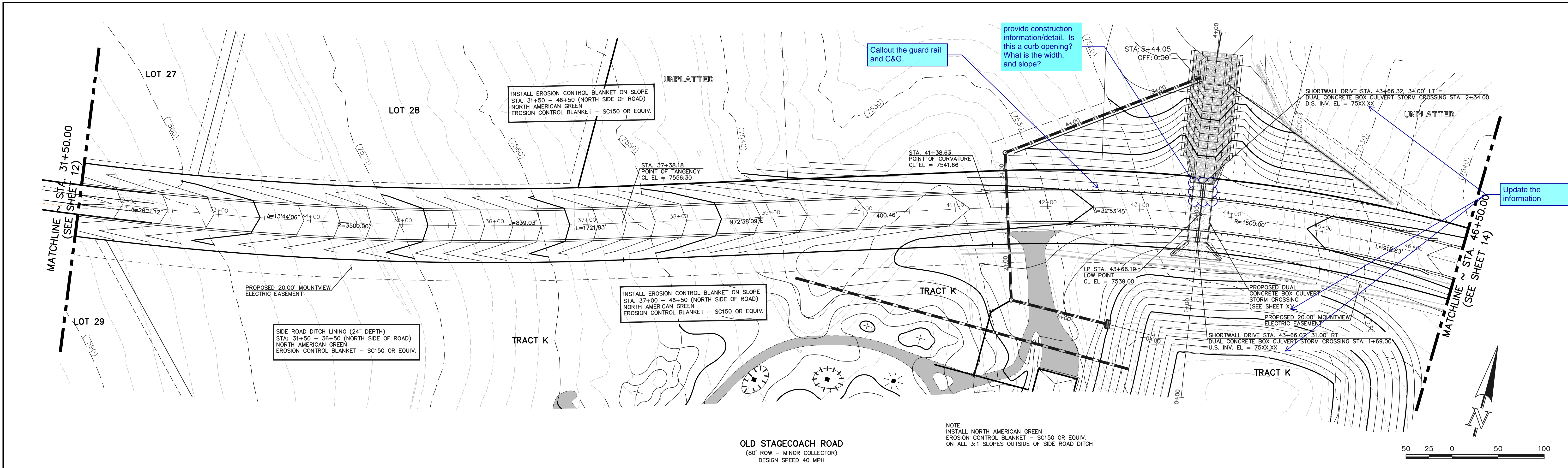
DESIGNED BY	PRA	SCALE	DATE	08-11-17
DRAWN BY	PRA	(H) 1"= 50'	SHEET	10 OF 58
CHECKED BY		(V) 1"= 5'	JOB NO.	1096.11




<p>48 HOURS BEFORE YOU DIG, CALL UTILITY LOCATORS 811 UTILITY NOTIFICATION CENTER OF COLORADO IT'S THE LAW</p> <p>THE LOCATIONS OF EXISTING UNDERGROUND UTILITIES ARE SHOWN IN AN APPROXIMATE WAY ONLY. THE CONTRACTOR SHALL DETERMINE THE EXACT LOCATION OF ALL EXISTING UTILITIES BEFORE COMMENCING WORK. THE CONTRACTOR SHALL BE FULLY RESPONSIBLE FOR ANY AND ALL DAMAGES WHICH MIGHT BE CAUSED BY HIS FAILURE TO EXACTLY LOCATE AND PRESERVE ANY AND ALL UNDERGROUND UTILITIES.</p>		<table><thead><tr><th>NO.</th><th>REVISION</th><th>DATE</th></tr></thead><tbody><tr><td> </td><td> </td><td> </td></tr><tr><td> </td><td> </td><td> </td></tr><tr><td> </td><td> </td><td> </td></tr><tr><td> </td><td> </td><td> </td></tr><tr><td> </td><td> </td><td> </td></tr></tbody></table>		NO.	REVISION	DATE																<p>REVIEW:</p> <p>PREPARED UNDER MY DIRECT SUPERVISION FOR AND ON BEHALF OF CLASSIC CONSULTING ENGINEERS AND SURVEYORS, LLC</p> <p>MARC A. WHORTON, COLORADO P.E. #37155 DATE</p>		<div><p>CLASSIC CONSULTING ENGINEERS & SURVEYORS</p></div> <p>619 N. Cascade Avenue, Suite 200 Colorado Springs, Colorado 80903</p> <p>(719) 785-0790 (719) 785-0799 (Fax)</p>		<p>FLYING HORSE NORTH FILING NO. 1 STREET IMPROVEMENT PLAN OLD STAGECOACH ROAD - MINOR COLLECTOR STA. 3+55.28 - STA. 16+00.00</p> <table><thead><tr><th>DESIGNED BY</th><th>PRA</th><th>SCALE</th><th>DATE</th></tr></thead><tbody><tr><td> </td><td> </td><td> </td><td>08-11-17</td></tr></tbody></table> <table><thead><tr><th>DRAWN BY</th><th>PRA</th><th>(H) 1"= 50'</th><th>SHEET 11 OF 58</th></tr></thead><tbody><tr><td> </td><td> </td><td> </td><td> </td></tr></tbody></table> <table><thead><tr><th>CHECKED BY</th><th>(V) 1"= 5'</th><th>JOB NO.</th></tr></thead><tbody><tr><td> </td><td> </td><td>1096.11</td></tr></tbody></table>		DESIGNED BY	PRA	SCALE	DATE				08-11-17	DRAWN BY	PRA	(H) 1"= 50'	SHEET 11 OF 58					CHECKED BY	(V) 1"= 5'	JOB NO.			1096.11
NO.	REVISION	DATE																																															
DESIGNED BY	PRA	SCALE	DATE																																														
			08-11-17																																														
DRAWN BY	PRA	(H) 1"= 50'	SHEET 11 OF 58																																														
CHECKED BY	(V) 1"= 5'	JOB NO.																																															
		1096.11																																															

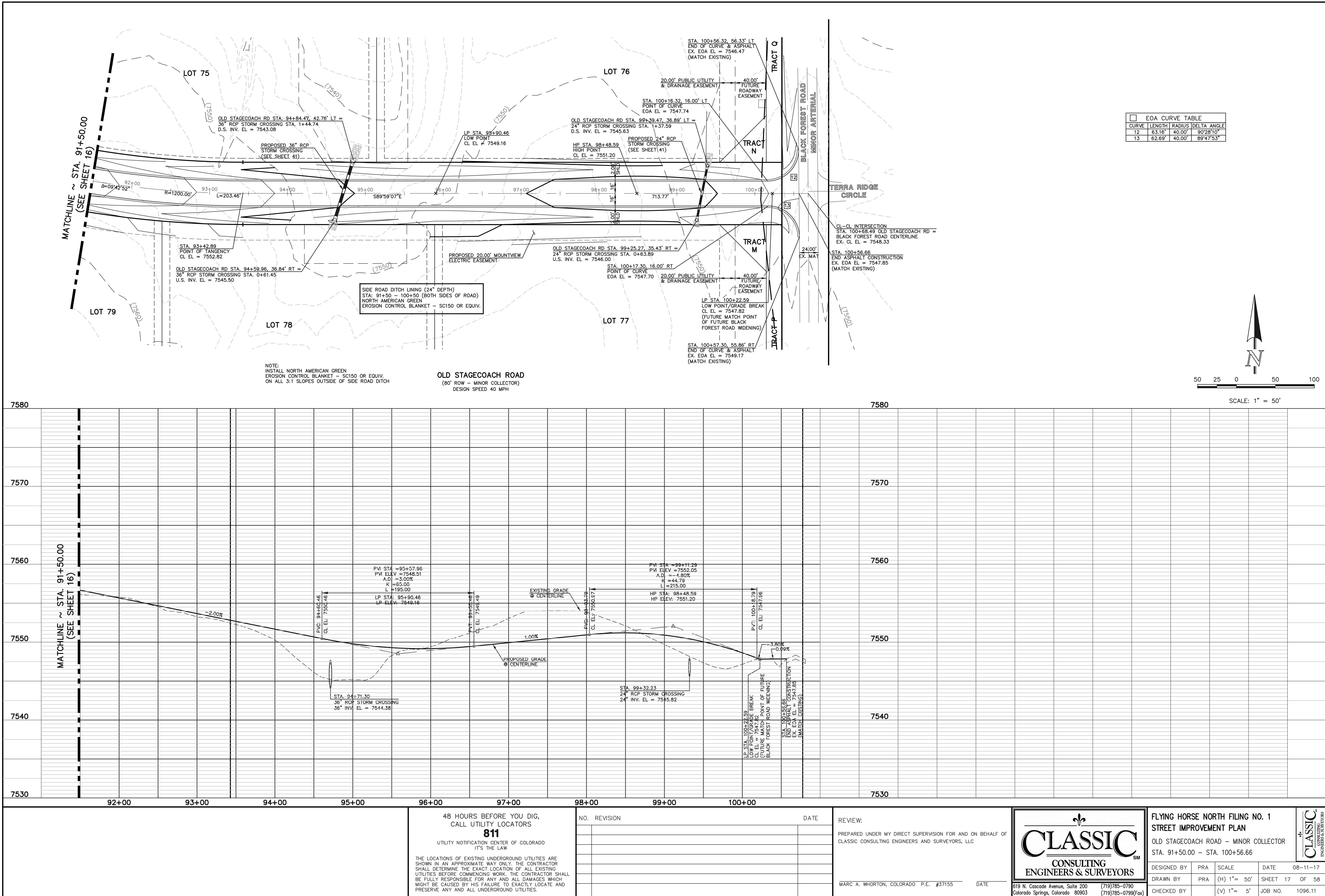


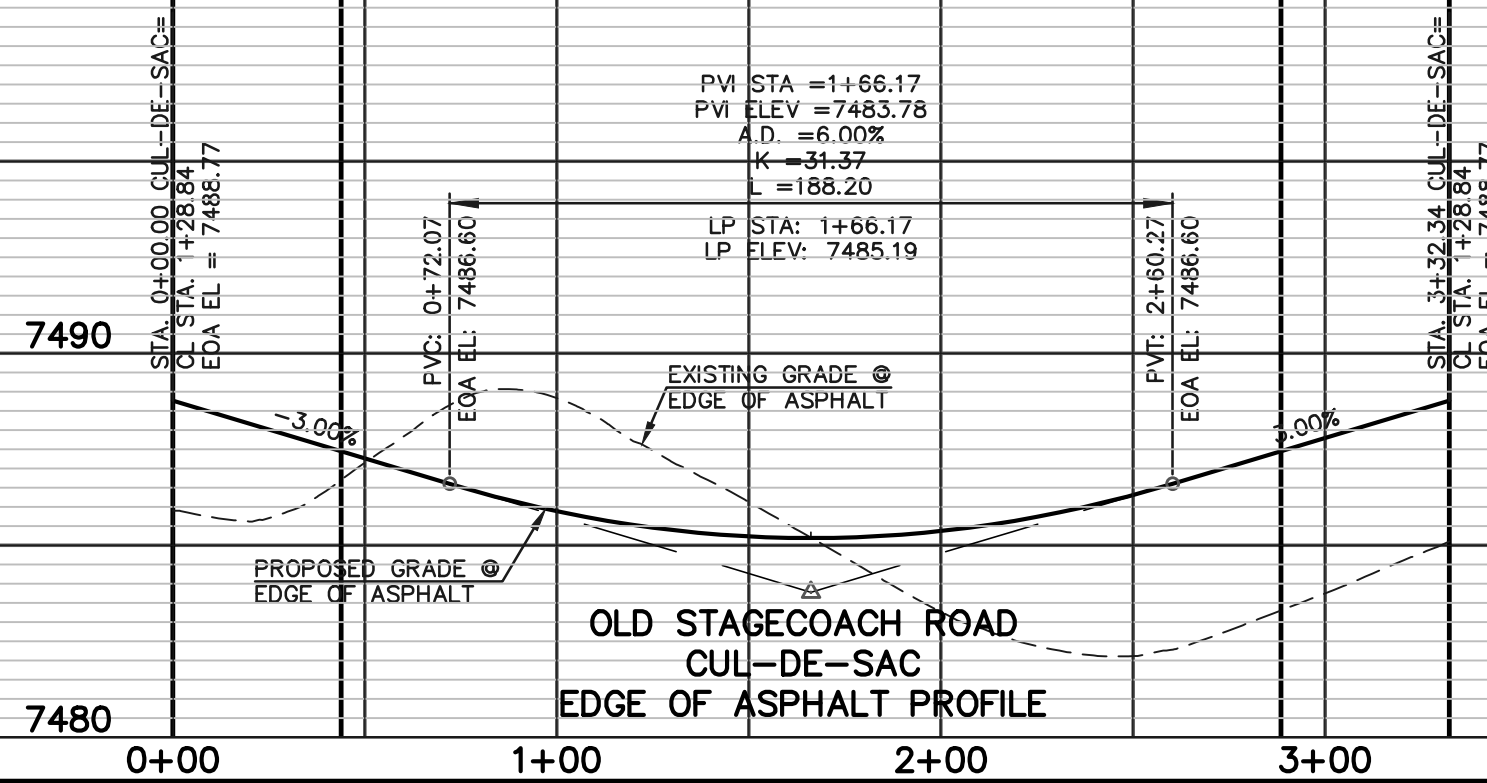
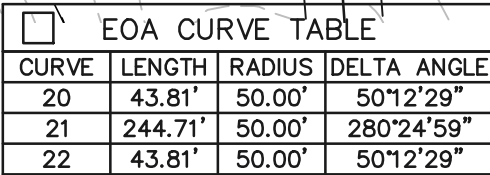
<p>48 HOURS BEFORE YOU DIG, CALL UTILITY LOCATORS 811 UTILITY NOTIFICATION CENTER OF COLORADO IT'S THE LAW</p> <p>THE LOCATIONS OF EXISTING UNDERGROUND UTILITIES ARE SHOWN IN AN APPROXIMATE WAY ONLY. THE CONTRACTOR SHALL DETERMINE THE EXACT LOCATION OF ALL EXISTING UTILITIES BEFORE COMMENCING WORK. THE CONTRACTOR SHALL BE FULLY RESPONSIBLE FOR ANY AND ALL DAMAGES WHICH MIGHT BE CAUSED BY HIS FAILURE TO EXACTLY LOCATE AND PRESERVE ANY AND ALL UNDERGROUND UTILITIES.</p>	<table border="1"><thead><tr><th>NO.</th><th>REVISION</th><th>DATE</th></tr></thead><tbody><tr><td> </td><td> </td><td> </td></tr><tr><td> </td><td> </td><td> </td></tr><tr><td> </td><td> </td><td> </td></tr><tr><td> </td><td> </td><td> </td></tr><tr><td> </td><td> </td><td> </td></tr></tbody></table>	NO.	REVISION	DATE																<p>REVIEW:</p> <p>PREPARED UNDER MY DIRECT SUPERVISION FOR AND ON BEHALF OF CLASSIC CONSULTING ENGINEERS AND SURVEYORS, LLC</p> <p>MARC A. WHORTON, COLORADO P.E. #37155 DATE</p>	<div><p>619 N. Cascade Avenue, Suite 200 Colorado Springs, Colorado 80903 (719) 785-0790 (719) 785-0799 (Fax)</p></div>	<p>FLYING HORSE NORTH FILING NO. 1 STREET IMPROVEMENT PLAN OLD STAGECOACH ROAD - MINOR COLLECTOR STA. 16+00.00 - STA. 31+50.00</p> <table border="1"><thead><tr><th>DESIGNED BY</th><th>PRA</th><th>SCALE</th><th>DATE</th></tr></thead><tbody><tr><td> </td><td> </td><td> </td><td>08-11-17</td></tr></tbody></table> <table border="1"><thead><tr><th>DRAWN BY</th><th>PRA</th><th>(H) 1"= 50'</th><th>SHEET 12 OF 58</th></tr></thead><tbody><tr><td> </td><td> </td><td> </td><td> </td></tr></tbody></table> <table border="1"><thead><tr><th>CHECKED BY</th><th>(V) 1"= 5'</th><th>JOB NO.</th></tr></thead><tbody><tr><td> </td><td> </td><td>1096.11</td></tr></tbody></table>	DESIGNED BY	PRA	SCALE	DATE				08-11-17	DRAWN BY	PRA	(H) 1"= 50'	SHEET 12 OF 58					CHECKED BY	(V) 1"= 5'	JOB NO.			1096.11
		NO.	REVISION	DATE																																								
DESIGNED BY	PRA	SCALE	DATE																																									
			08-11-17																																									
DRAWN BY	PRA	(H) 1"= 50'	SHEET 12 OF 58																																									
CHECKED BY	(V) 1"= 5'	JOB NO.																																										
		1096.11																																										



<p>48 HOURS BEFORE YOU DIG, CALL UTILITY LOCATORS 811 UTILITY NOTIFICATION CENTER OF COLORADO IT'S THE LAW</p> <p>THE LOCATIONS OF EXISTING UNDERGROUND UTILITIES ARE SHOWN IN AN APPROXIMATE WAY ONLY. THE CONTRACTOR SHALL DETERMINE THE EXACT LOCATION OF ALL EXISTING UTILITIES BEFORE COMMENCING WORK. THE CONTRACTOR SHALL BE FULLY RESPONSIBLE FOR ANY AND ALL DAMAGES WHICH MIGHT BE CAUSED BY HIS FAILURE TO EXACTLY LOCATE AND PRESERVE ANY AND ALL UNDERGROUND UTILITIES.</p>	<table border="1"><thead><tr><th>NO.</th><th>REVISION</th><th>DATE</th></tr></thead><tbody><tr><td> </td><td> </td><td> </td></tr><tr><td> </td><td> </td><td> </td></tr><tr><td> </td><td> </td><td> </td></tr><tr><td> </td><td> </td><td> </td></tr></tbody></table>	NO.	REVISION	DATE													<p>REVIEW:</p> <p>PREPARED UNDER MY DIRECT SUPERVISION FOR AND ON BEHALF OF CLASSIC CONSULTING ENGINEERS AND SURVEYORS, LLC</p> <p>MARC A. WHORTON, COLORADO P.E. #37155 DATE: </p>	<div><p>CLASSIC CONSULTING ENGINEERS & SURVEYORS</p><p>619 N. Cascade Avenue, Suite 200 Colorado Springs, Colorado 80903</p><p>(719) 785-0790 (719) 785-0799 (Fax)</p></div> <table border="1"><tr><td colspan="2">FLYING HORSE NORTH FILING NO. 1</td></tr><tr><td colspan="2">STREET IMPROVEMENT PLAN</td></tr><tr><td colspan="2">OLD STAGECOACH ROAD - MINOR COLLECTOR</td></tr><tr><td colspan="2">STA. 31+50.00 - STA. 46+50.00</td></tr><tr><td>DESIGNED BY</td><td>PRA</td></tr><tr><td>DRAWN BY</td><td>PRA</td></tr><tr><td>CHECKED BY</td><td>(V)</td></tr><tr><td>SCALE</td><td>(H) 1" = 50'</td></tr><tr><td>DATE</td><td>08-11-17</td></tr><tr><td>SHEET</td><td>13 OF 58</td></tr><tr><td>JOB NO.</td><td>1096.11</td></tr></table>	FLYING HORSE NORTH FILING NO. 1		STREET IMPROVEMENT PLAN		OLD STAGECOACH ROAD - MINOR COLLECTOR		STA. 31+50.00 - STA. 46+50.00		DESIGNED BY	PRA	DRAWN BY	PRA	CHECKED BY	(V)	SCALE	(H) 1" = 50'	DATE	08-11-17	SHEET	13 OF 58	JOB NO.	1096.11
	NO.	REVISION	DATE																																					
FLYING HORSE NORTH FILING NO. 1																																								
STREET IMPROVEMENT PLAN																																								
OLD STAGECOACH ROAD - MINOR COLLECTOR																																								
STA. 31+50.00 - STA. 46+50.00																																								
DESIGNED BY	PRA																																							
DRAWN BY	PRA																																							
CHECKED BY	(V)																																							
SCALE	(H) 1" = 50'																																							
DATE	08-11-17																																							
SHEET	13 OF 58																																							
JOB NO.	1096.11																																							

N:\102611\DRAWINGS\CONSTRUCTION\102611-S-17.dwg, 7/10/2018 10:38:13 AM, 1:1






THE LOCATIONS OF EXISTING UNDERGROUND UTILITIES ARE SHOWN IN AN APPROXIMATE WAY ONLY. THE CONTRACTOR SHALL DETERMINE THE EXACT LOCATION OF ALL EXISTING UTILITIES BEFORE COMMENCING WORK. THE CONTRACTOR SHALL BE FULLY RESPONSIBLE FOR ANY AND ALL DAMAGES WHICH MIGHT BE CAUSED BY HIS FAILURE TO EXACTLY LOCATE AND PRESERVE ANY AND ALL UNDERGROUND UTILITIES.

REVIEW:

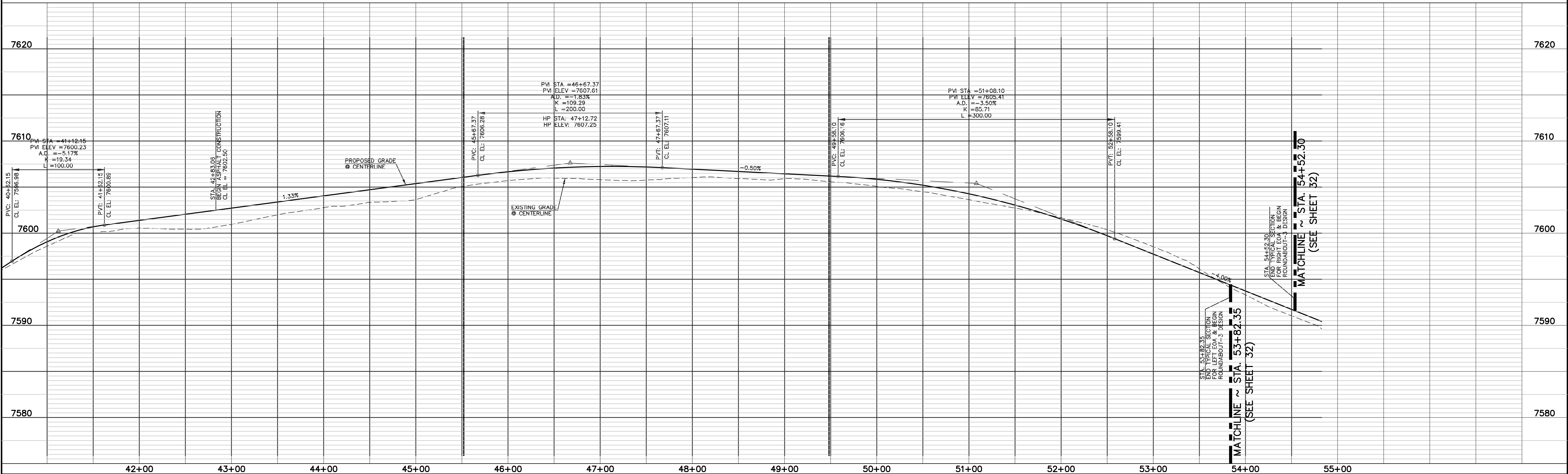
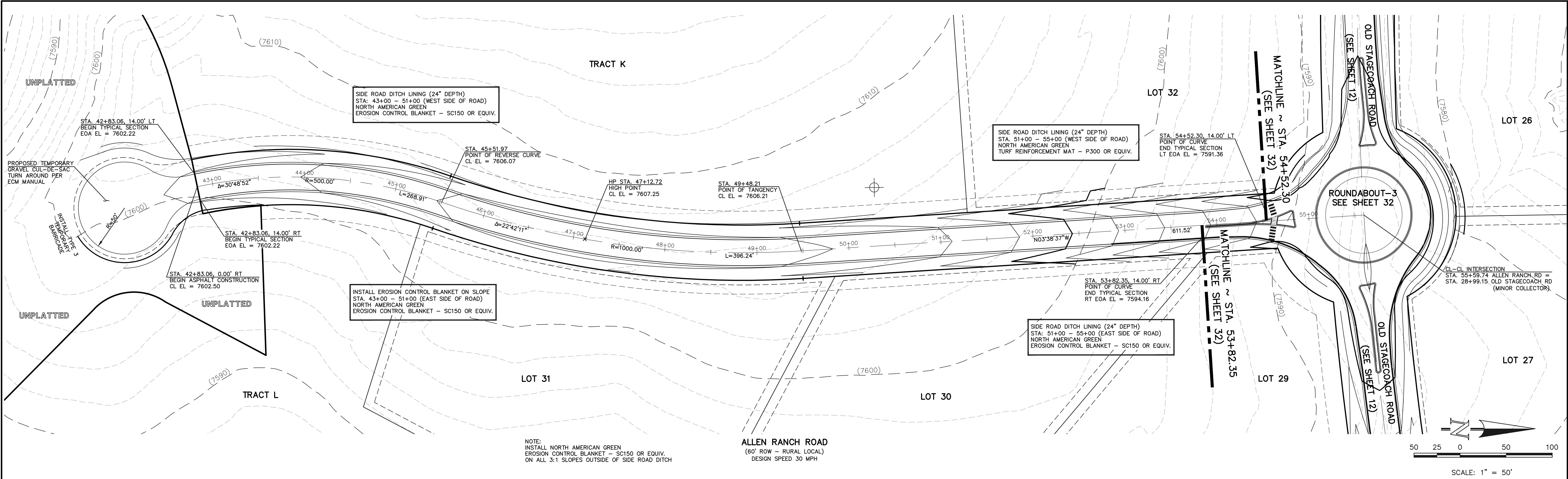
PREPARED UNDER MY DIRECT SUPERVISION FOR AND ON BEHALF OF
CLASSIC CONSULTING ENGINEERS AND SURVEYORS, LLC


MARC A. WHORTON, COLORADO P.E. #37155

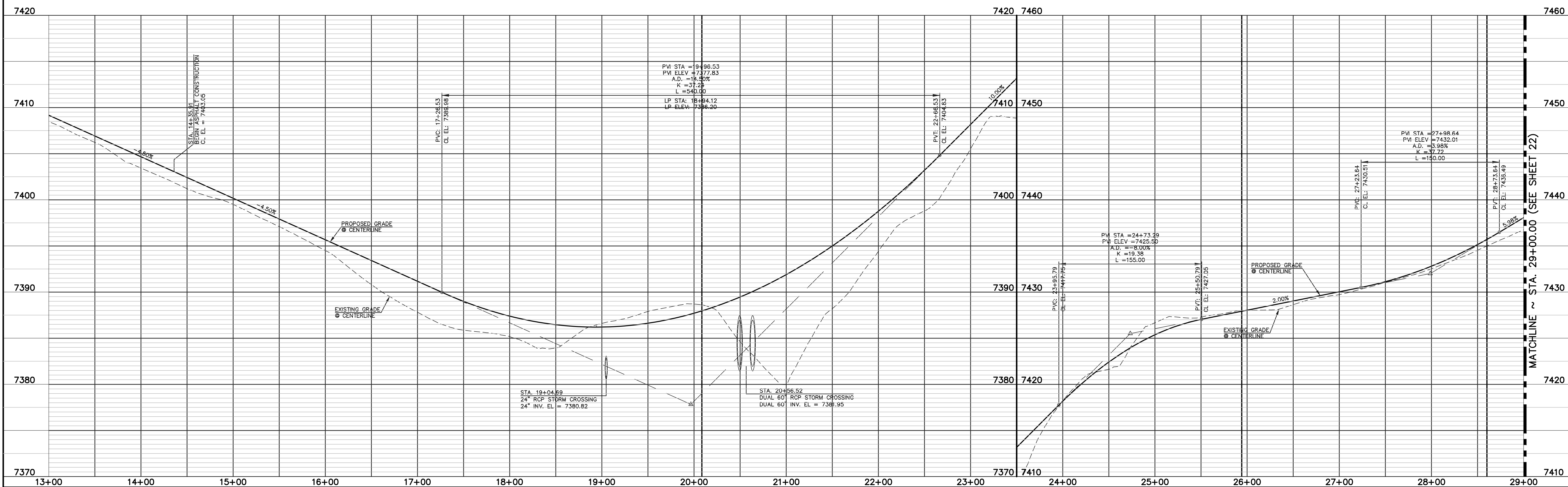
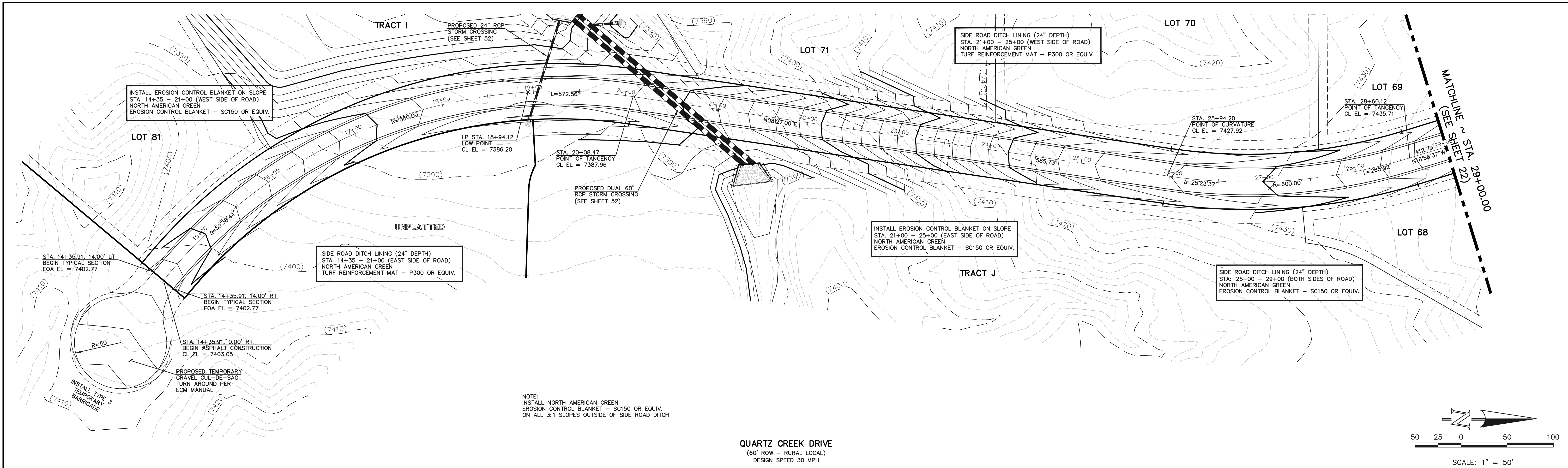
DATE



DESIGNED BY	PRA	SCALE	DATE	08-11-17
DRAWN BY	PRA	(H) 1"= 50'	SHEET	19 OF 51
CHECKED BY		(V) 1"= 5'	JOB NO.	1096.11



48 HOURS BEFORE YOU DIG, CALL UTILITY LOCATORS 811 UTILITY NOTIFICATION CENTER OF COLORADO IT'S THE LAW <small>THE LOCATIONS OF EXISTING UNDERGROUND UTILITIES ARE SHOWN IN AN APPROXIMATE WAY ONLY. THE CONTRACTOR SHALL DETERMINE THE EXACT LOCATION OF ALL EXISTING UTILITIES BEFORE COMMENCING WORK. THE CONTRACTOR SHALL BE FULLY RESPONSIBLE FOR ANY AND ALL DAMAGES WHICH MIGHT BE CAUSED BY HIS FAILURE TO EXACTLY LOCATE AND PRESERVE ANY AND ALL UNDERGROUND UTILITIES.</small>		<table border="1"><thead><tr><th>NO.</th><th>REVISION</th><th>DATE</th></tr></thead><tbody><tr><td> </td><td> </td><td> </td></tr><tr><td> </td><td> </td><td> </td></tr><tr><td> </td><td> </td><td> </td></tr><tr><td> </td><td> </td><td> </td></tr><tr><td> </td><td> </td><td> </td></tr></tbody></table>		NO.	REVISION	DATE																REVIEW: PREPARED UNDER MY DIRECT SUPERVISION FOR AND ON BEHALF OF CLASSIC CONSULTING ENGINEERS AND SURVEYORS, LLC MARC A. WHORTON, COLORADO P.E. #37155 DATE 		<div>CLASSIC CONSULTING ENGINEERS & SURVEYORS <small>619 N. Cascade Avenue, Suite 200 Colorado Springs, Colorado 80903 (719) 785-0790 (719) 785-0799 (Fax)</small></div> <div>FLYING HORSE NORTH FILING NO. 1 STREET IMPROVEMENT PLAN ALLEN RANCH ROAD (STA. 42+83.06 - STA. 54+52.30) <table border="1"><thead><tr><th>DESIGNED BY</th><th>PRA</th><th>SCALE</th><th>DATE</th></tr></thead><tbody><tr><td> </td><td> </td><td> </td><td>08-11-17</td></tr></tbody></table><table border="1"><thead><tr><th>DRAWN BY</th><th>PRA</th><th>(H) 1"= 50'</th><th>SHEET 20 OF 58</th></tr></thead><tbody><tr><td> </td><td> </td><td> </td><td> </td></tr></tbody></table><table border="1"><thead><tr><th>CHECKED BY</th><th>(V) 1"= 5'</th><th>JOB NO.</th><th>1096.11</th></tr></thead><tbody><tr><td> </td><td> </td><td> </td><td> </td></tr></tbody></table></div>		DESIGNED BY	PRA	SCALE	DATE				08-11-17	DRAWN BY	PRA	(H) 1"= 50'	SHEET 20 OF 58					CHECKED BY	(V) 1"= 5'	JOB NO.	1096.11				
NO.	REVISION	DATE																																															
DESIGNED BY	PRA	SCALE	DATE																																														
			08-11-17																																														
DRAWN BY	PRA	(H) 1"= 50'	SHEET 20 OF 58																																														
CHECKED BY	(V) 1"= 5'	JOB NO.	1096.11																																														



48 HOURS BEFORE YOU DIG,
CALL UTILITY LOCATORS
811
UTILITY NOTIFICATION CENTER OF COLORADO
IT'S THE LAW

THE LOCATIONS OF EXISTING UNDERGROUND UTILITIES ARE SHOWN IN AN APPROXIMATE WAY ONLY. THE CONTRACTOR SHALL DETERMINE THE EXACT LOCATION OF ALL EXISTING UTILITIES BEFORE COMMENCING WORK. THE CONTRACTOR SHALL BE FULLY RESPONSIBLE FOR ANY AND ALL DAMAGES WHICH MIGHT BE CAUSED BY HIS FAILURE TO EXACTLY LOCATE AND PRESERVE ANY AND ALL UNDERGROUND UTILITIES.

NO.	REVISION	DATE

REVIEW:

PREPARED UNDER MY DIRECT SUPERVISION FOR AND ON BEHALF OF
CLASSIC CONSULTING ENGINEERS AND SURVEYORS, LLC

MARC A. WHORTON, COLORADO P.E. #37155

DATE

CLASSIC

CONSULTING ENGINEERS & SURVEYORS

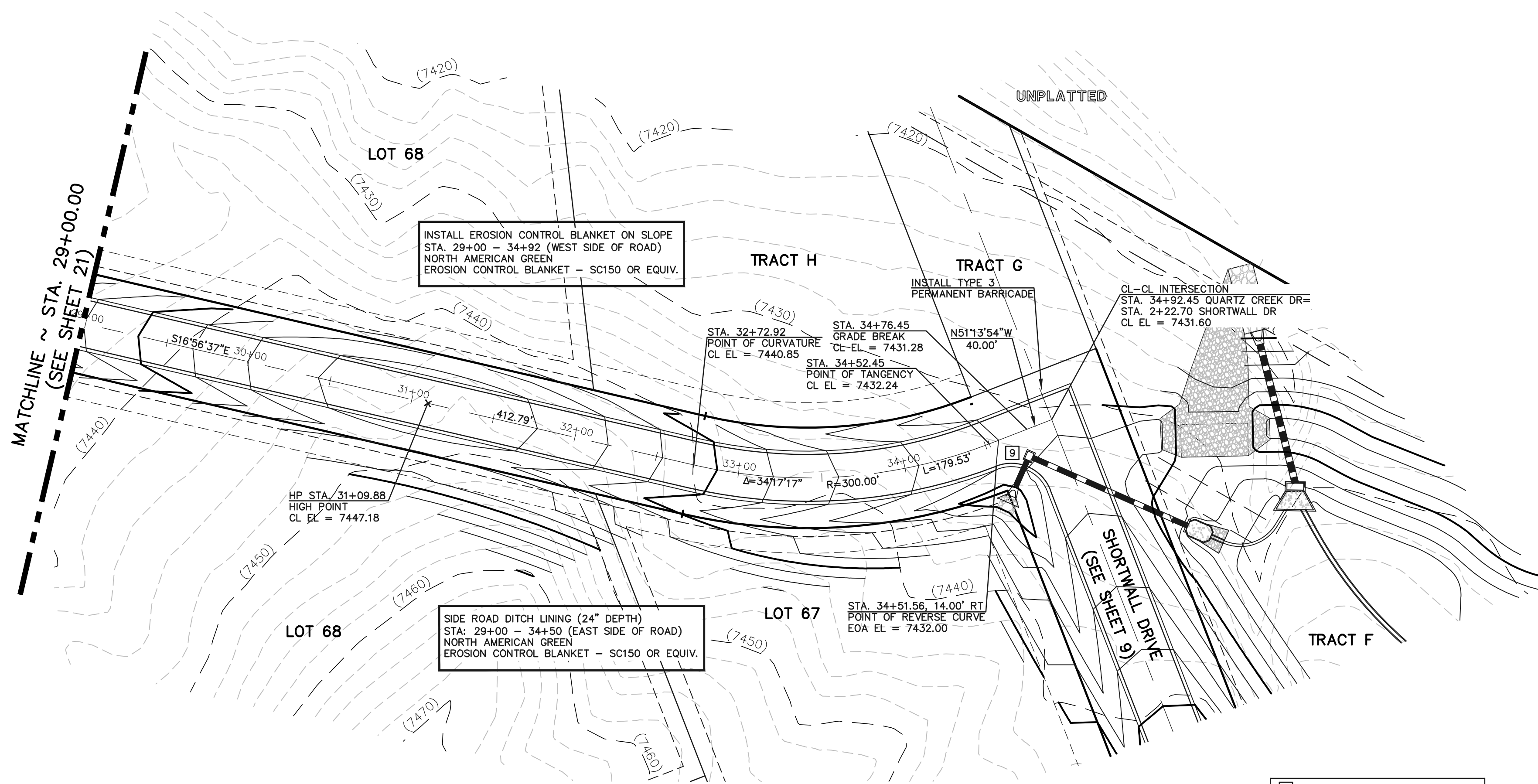
619 N. Cascade Avenue, Suite 200
Colorado Springs, Colorado 80903

(719)785-0790
(719)785-0799(Fax)

FLYING HORSE NORTH FILING NO. 1
STREET IMPROVEMENT PLAN
QUARTZ CREEK DRIVE
(STA. 14+35.91 - STA. 29+00.00)

DESIGNED BY	PRA	SCALE	DATE	08-11-17
DRAWN BY	PRA	(H) 1"= 50'	SHEET	21 OF 58
CHECKED BY		(V) 1"= 5'	JOB NO.	1096.11

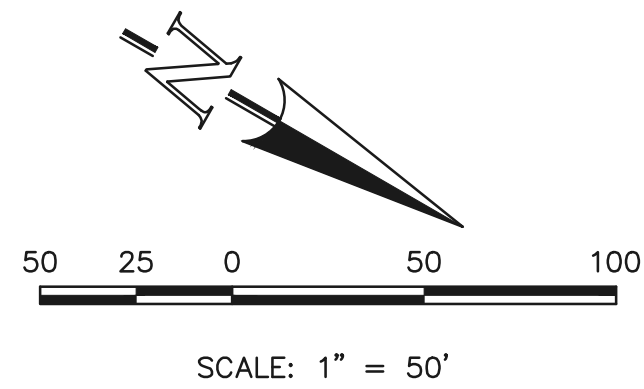
N:\109611\DRAWINGS\CONSTRUCTION\109611-SI-21.dwg, 7/10/2018 11:32:02 AM, 1:1



NOTE:
INSTALL NORTH AMERICAN GREEN
EROSION CONTROL BLANKET - SC150 OR EQUIV.
ON ALL 3:1 SLOPES OUTSIDE OF SIDE ROAD DITCH

QUARTZ CREEK DRIVE
(60' ROW - RURAL LOCAL)
DESIGN SPEED 30 MPH

EOA CURVE TABLE				
CURVE	LENGTH	RADIUS	DELTA	ANGLE
9	39.20'	25.00'	89°49'52"	



7460

7450

7440

7430

7420

7410

MATCHLINE ~ STA. 29+00.00
(SEE SHEET 21)

29+00

30+00

31+00

32+00

33+00

34+00

7460

7450

7440

7430

7420

7410

CL-CL INTERSECTION
STA. 34+92.45 QUARTZ CREEK DR=
STA. 2+22.70 SHORTWALL DR
CL EL = 7431.60

48 HOURS BEFORE YOU DIG,
CALL UTILITY LOCATORS
811
UTILITY NOTIFICATION CENTER OF COLORADO
IT'S THE LAW

THE LOCATIONS OF EXISTING UNDERGROUND UTILITIES ARE
SHOWN IN AN APPROXIMATE WAY ONLY. THE CONTRACTOR
SHALL DETERMINE THE EXACT LOCATION OF ALL EXISTING
UTILITIES BEFORE COMMENCING WORK. THE CONTRACTOR SHALL
BE FULLY RESPONSIBLE FOR ANY AND ALL DAMAGES WHICH
MIGHT BE CAUSED BY HIS FAILURE TO EXACTLY LOCATE AND
PRESERVE ANY AND ALL UNDERGROUND UTILITIES.

NO. REVISION

DATE

REVIEW:

PREPARED UNDER MY DIRECT SUPERVISION FOR AND ON BEHALF OF
CLASSIC CONSULTING ENGINEERS AND SURVEYORS, LLC

MARC A. WHORTON, COLORADO P.E. #37155

DATE



619 N. Cascade Avenue, Suite 200 (719)785-0790
Colorado Springs, Colorado 80903 (719)785-0799(Fax)


FLYING HORSE NORTH FILING NO. 1
STREET IMPROVEMENT PLAN
QUARTZ CREEK DRIVE
(STA. 29+00.00-ST. 34+92.45)

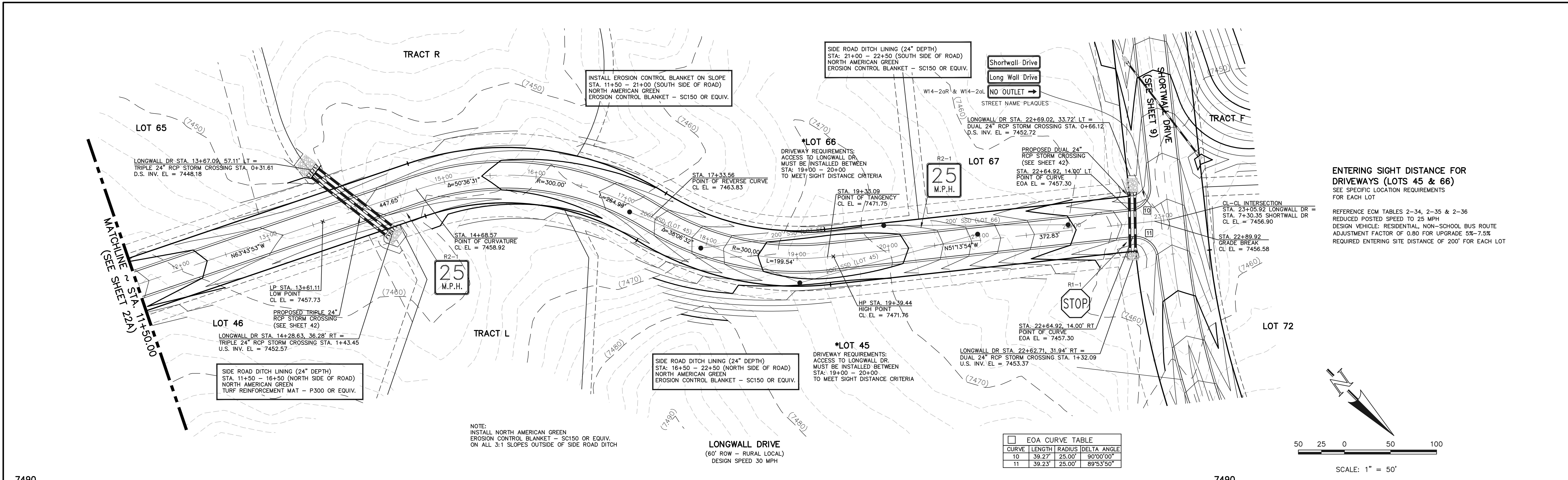
DESIGNED BY	PRA	SCALE	DATE	08-11-17
DRAWN BY	PRA	(H) 1"= 50'	SHEET	22 OF 58
CHECKED BY		(V) 1"= 5'	JOB NO.	1096.11



EOA CURVE TABLE				
CURVE	LENGTH	RADIUS	DELTA	ANGLE
23	42.57'	50.00'	48°46'35"	
24	244.67'	50.00'	280°22'18"	
25	45.69'	50.00'	52°21'37"	
26	30.49'	20.00'	87°20'42"	
27	32.44'	20.00'	92°55'35"	
28	30.49'	20.00'	87°20'42"	
29	32.44'	20.00'	92°55'35"	



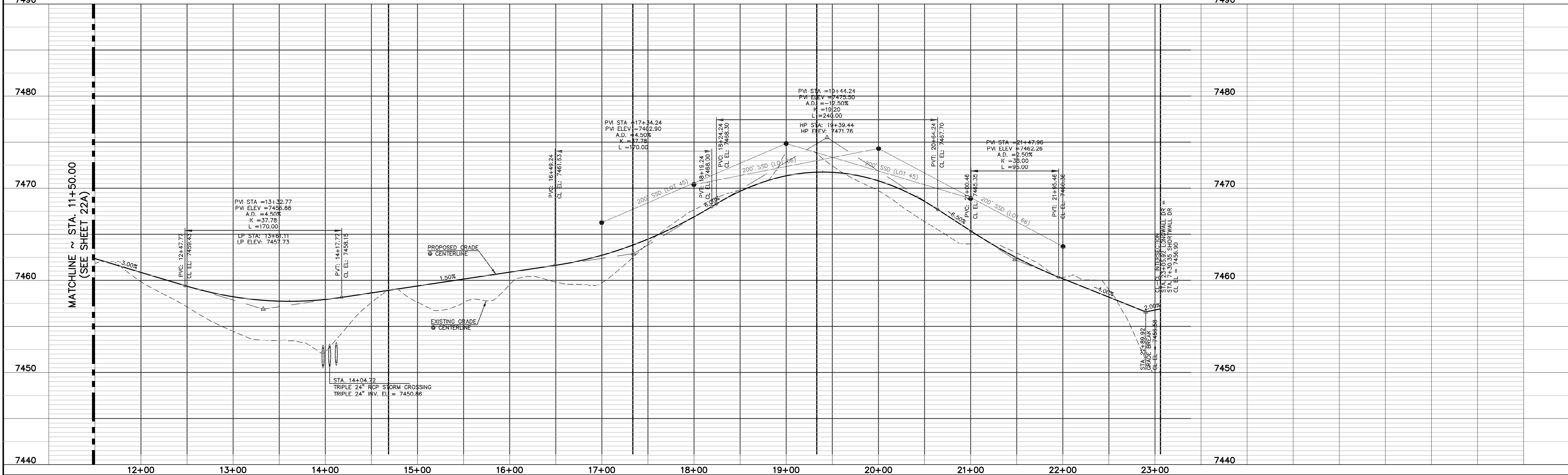

CLASSICSM
CONSULTING
ENGINEERS & SURVEYORS



ENTERING SIGHT DISTANCE FOR DRIVEWAYS (LOTS 45 & 66)
SEE SPECIFIC LOCATION REQUIREMENTS FOR EACH LOT

REFERENCE EOM TABLES 2-34, 2-35 & 2-36
REDUCED POSTED SPEED TO 25 MPH
DESIGN VEHICLE: RESIDENTIAL, NON-SCHOOL BUS ROUTE
ADJUSTMENT FACTOR OF 0.80 FOR UPGRADE 5%-7.5%
REQUIRED ENTERING SITE DISTANCE OF 200' FOR EACH LOT

EOA CURVE TABLE			
CURVE	LENGTH	RADIUS	DELTA ANGLE
10	39.27'	25.00'	90°00'00"
11	39.23'	25.00'	89°53'50"



<p>48 HOURS BEFORE YOU DIG, CALL UTILITY LOCATORS 811 UTILITY NOTIFICATION CENTER OF COLORADO IT'S THE LAW</p> <p>THE LOCATIONS OF EXISTING UNDERGROUND UTILITIES ARE SHOWN IN AN APPROXIMATE WAY ONLY. THE CONTRACTOR SHALL DETERMINE THE EXACT LOCATION OF ALL EXISTING UTILITIES BEFORE COMMENCING WORK. THE CONTRACTOR SHALL BE FULLY RESPONSIBLE FOR ANY AND ALL DAMAGES WHICH MIGHT BE CAUSED BY HIS FAILURE TO EXACTLY LOCATE AND PRESERVE ANY AND ALL UNDERGROUND UTILITIES.</p>	<table><tr><th>NO.</th><th>REVISION</th><th>DATE</th></tr><tr><td>1</td><td>REVISED PER COUNTY DEVIATION COMMENTS</td><td>5-2-18</td></tr><tr><td> </td><td> </td><td> </td></tr><tr><td> </td><td> </td><td> </td></tr><tr><td> </td><td> </td><td> </td></tr><tr><td> </td><td> </td><td> </td></tr></table>	NO.	REVISION	DATE	1	REVISED PER COUNTY DEVIATION COMMENTS	5-2-18													<p>REVIEW:</p> <p>PREPARED UNDER MY DIRECT SUPERVISION FOR AND ON BEHALF OF CLASSIC CONSULTING ENGINEERS AND SURVEYORS, LLC</p> <p>MARC A. WHORTON, COLORADO P.E. #37155 DATE</p>	<p>FLYING HORSE NORTH FILING NO. 1 STREET IMPROVEMENT PLAN LONGWALL DRIVE (STA. 11+50.00-STATION 23+05.92)</p> <table><tr><td>DESIGNED BY</td><td>PRA</td><td>SCALE</td><td>DATE</td><td>08-11-17</td></tr><tr><td>DRAWN BY</td><td>PRA</td><td>(H) 1"= 50'</td><td>SHEET</td><td>23 OF 58</td></tr><tr><td>CHECKED BY</td><td> </td><td>(V) 1"= 5'</td><td>JOB NO.</td><td>1096.11</td></tr></table>	DESIGNED BY	PRA	SCALE	DATE	08-11-17	DRAWN BY	PRA	(H) 1"= 50'	SHEET	23 OF 58	CHECKED BY		(V) 1"= 5'	JOB NO.	1096.11	<p>CLASSIC CONSULTING ENGINEERS & SURVEYORS</p> <p>619 N. Cascade Avenue, Suite 200 Colorado Springs, Colorado 80903</p> <p>(719) 785-0790 (719) 785-0799 (Fax)</p>
NO.	REVISION	DATE																																			
1	REVISED PER COUNTY DEVIATION COMMENTS	5-2-18																																			
DESIGNED BY	PRA	SCALE	DATE	08-11-17																																	
DRAWN BY	PRA	(H) 1"= 50'	SHEET	23 OF 58																																	
CHECKED BY		(V) 1"= 5'	JOB NO.	1096.11																																	

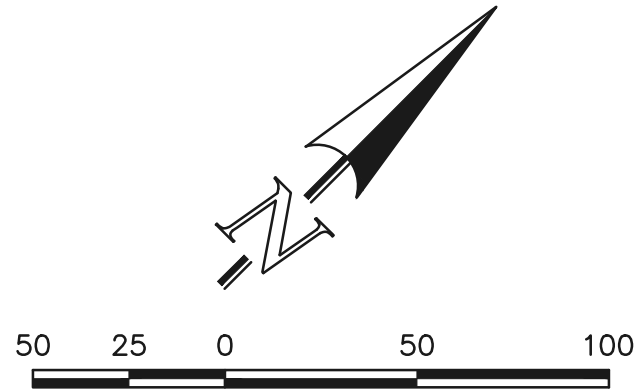
SIDE ROAD DITCH LINING (24" DEPTH)
STA: 0+00 - 3+00 (AROUND CUL-DE-SAC)
NORTH AMERICAN GREEN
EROSION CONTROL BLANKET - SC150 OR EQUIV.

SIDE ROAD DITCH LINING (24" DEPTH)
STA: 2+00 - 7+00 (BOTH SIDES OF ROAD)
NORTH AMERICAN GREEN
TURF REINFORCEMENT MAT - P300 OR EQUIV.

INSTALL EROSION CONTROL BLANKET ON SLOPE
STA: 7+00 - 8+65 (BOTH SIDES OF ROAD)
NORTH AMERICAN GREEN
EROSION CONTROL BLANKET - SC150 OR EQUIV.

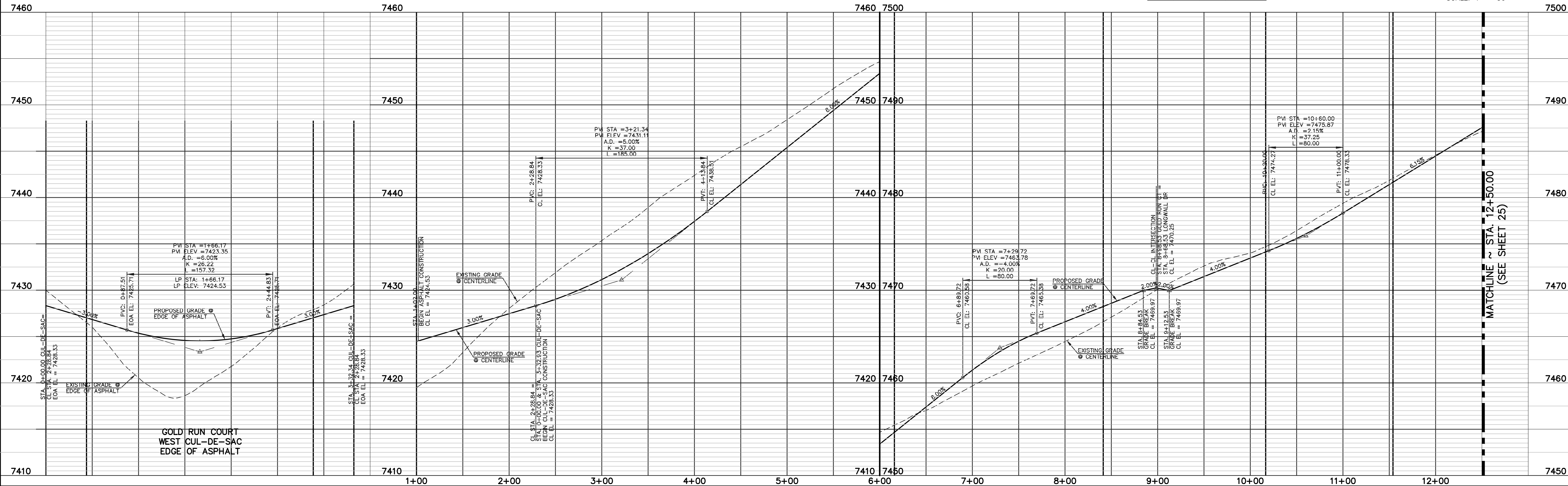
SIDE ROAD DITCH LINING (24" DEPTH)
STA: 9+30 - 12+50 (BOTH SIDES OF ROAD)
NORTH AMERICAN GREEN
TURF REINFORCEMENT MAT - P300 OR EQUIV.

EOA CURVE TABLE			
CURVE	LENGTH	RADIUS	DELTA ANGLE
26	30.49'	20.00'	87°20'42"
27	32.44'	20.00'	92°55'35"
28	30.49'	20.00'	87°20'42"
29	32.44'	20.00'	92°55'35"
30	43.81'	50.00'	50°12'29"
31	244.71'	50.00'	280°24'59"
32	43.81'	50.00'	50°12'29"



NOTE:
INSTALL NORTH AMERICAN GREEN
EROSION CONTROL BLANKET - SC150 OR EQUIV.
ON ALL 3:1 SLOPES OUTSIDE OF SIDE ROAD DITCH

GOLD RUN COURT
(60' ROW - RURAL LOCAL)
DESIGN SPEED 30 MPH



GOLD RUN COURT
WEST CUL-DE-SAC
EDGE OF ASPHALT

48 HOURS BEFORE YOU DIG,
CALL UTILITY LOCATORS
811
UTILITY NOTIFICATION CENTER OF COLORADO
IT'S THE LAW

THE LOCATIONS OF EXISTING UNDERGROUND UTILITIES ARE
SHOWN IN AN APPROXIMATE WAY ONLY. THE CONTRACTOR
SHALL DETERMINE THE EXACT LOCATION OF ALL EXISTING
UTILITIES BEFORE COMMENCING WORK. THE CONTRACTOR SHALL
BE FULLY RESPONSIBLE FOR ANY AND ALL DAMAGES WHICH
MIGHT BE CAUSED BY HIS FAILURE TO EXACTLY LOCATE AND
PRESERVE ANY AND ALL UNDERGROUND UTILITIES.

NO.	REVISION	DATE
1	REVISED PER DEVIATION COMMENTS	5-9-18

REVIEW:
PREPARED UNDER MY DIRECT SUPERVISION FOR AND ON BEHALF OF
CLASSIC CONSULTING ENGINEERS AND SURVEYORS, LLC

MARC A. WHORTON, COLORADO P.E. #37155

DATE



619 N. Cascade Avenue, Suite 200
Colorado Springs, Colorado 80903


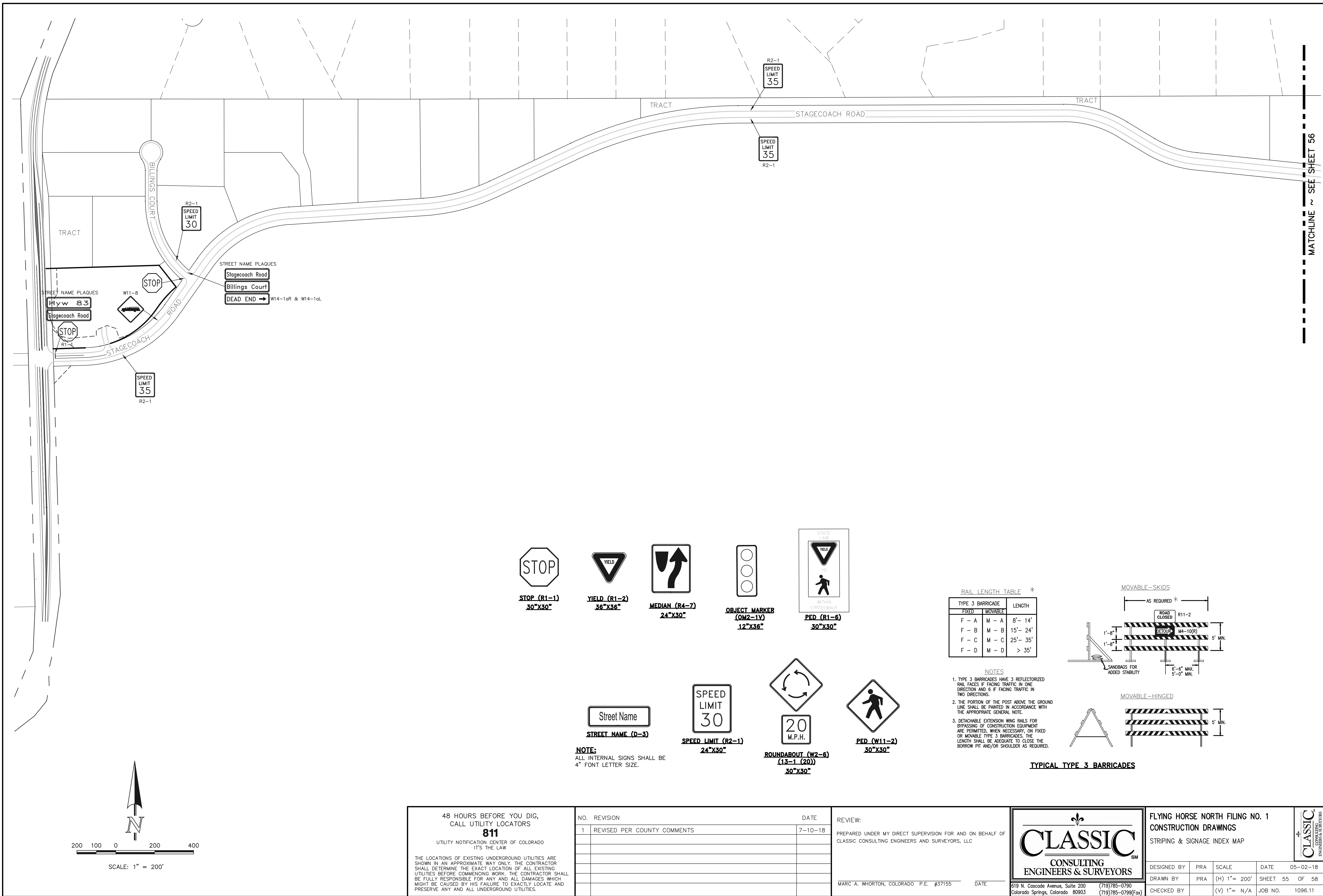
(719)785-0790
(719)785-0799 (Fax)

FLYING HORSE NORTH FILING NO. 1
STREET IMPROVEMENT PLAN
GOLD RUN COURT
(STA. 1+02.00-STA. 12+50.00)

DESIGNED BY	PRA	SCALE	DATE	08-11-17
DRAWN BY	PRA	(H) 1"= 50'	SHEET	24 OF 58
CHECKED BY	(V) 1"= 5'	JOB NO.	1096.11	




N:\09611\DRAWINGS\CONSTRUCTION\09611-STRIPING-0100.dwg, 7/10/2018 5:46:03 PM, 1:1



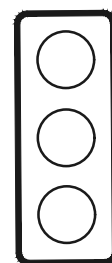
STOP (R1-1)
30"x30"




YIELD (R1-2)
36"x36"



MEDIAN (R4-7)
24"x30"



OBJECT MARKER
(OM2-1V)
12"x36"




PED (R1-6)
30"x30"



STREET NAME (D-3)



SPEED LIMIT (R2-1)
24"x30"



ROUNDABOUT (W2-6)
(13-1 (20))
30"x30"



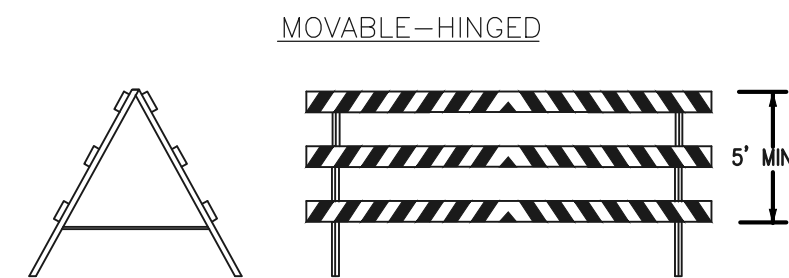
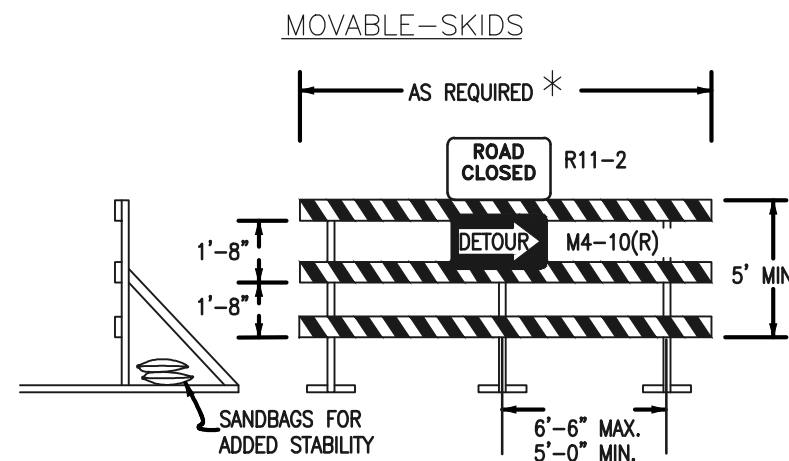
PED (W11-2)
30"x30"

NOTE:
ALL INTERNAL SIGNS SHALL BE
4" FONT LETTER SIZE.

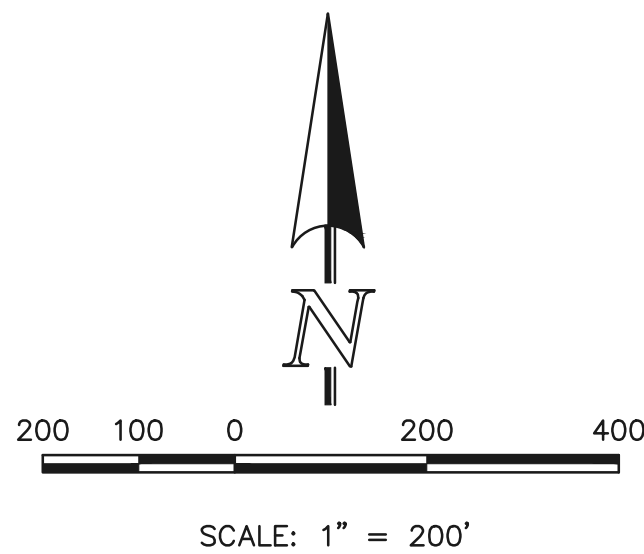
RAIL LENGTH TABLE *

TYPE 3 BARRICADE		LENGTH
FIXED	MOVABLE	
F - A	M - A	8' - 14'
F - B	M - B	15' - 24'
F - C	M - C	25' - 35'
F - D	M - D	> 35'

- NOTES
- TYPE 3 BARRICADES HAVE 3 REFLECTORIZED RAIL FACES IF FACING TRAFFIC IN ONE DIRECTION AND 5 IF FACING TRAFFIC IN TWO DIRECTIONS.
 - THE PORTION OF THE POST ABOVE THE GROUND LINE SHALL BE PAINTED IN ACCORDANCE WITH THE APPROPRIATE GENERAL NOTE.
 - DETACHABLE EXTENSION WING RAILS FOR BYPASSING OF CONSTRUCTION EQUIPMENT ARE PERMITTED, WHEN NECESSARY, ON FIXED OR MOVABLE TYPE 3 BARRICADES. THE LENGTH SHALL BE ADEQUATE TO CLOSE THE BORROW PIT AND/OR SHOULDER AS REQUIRED.

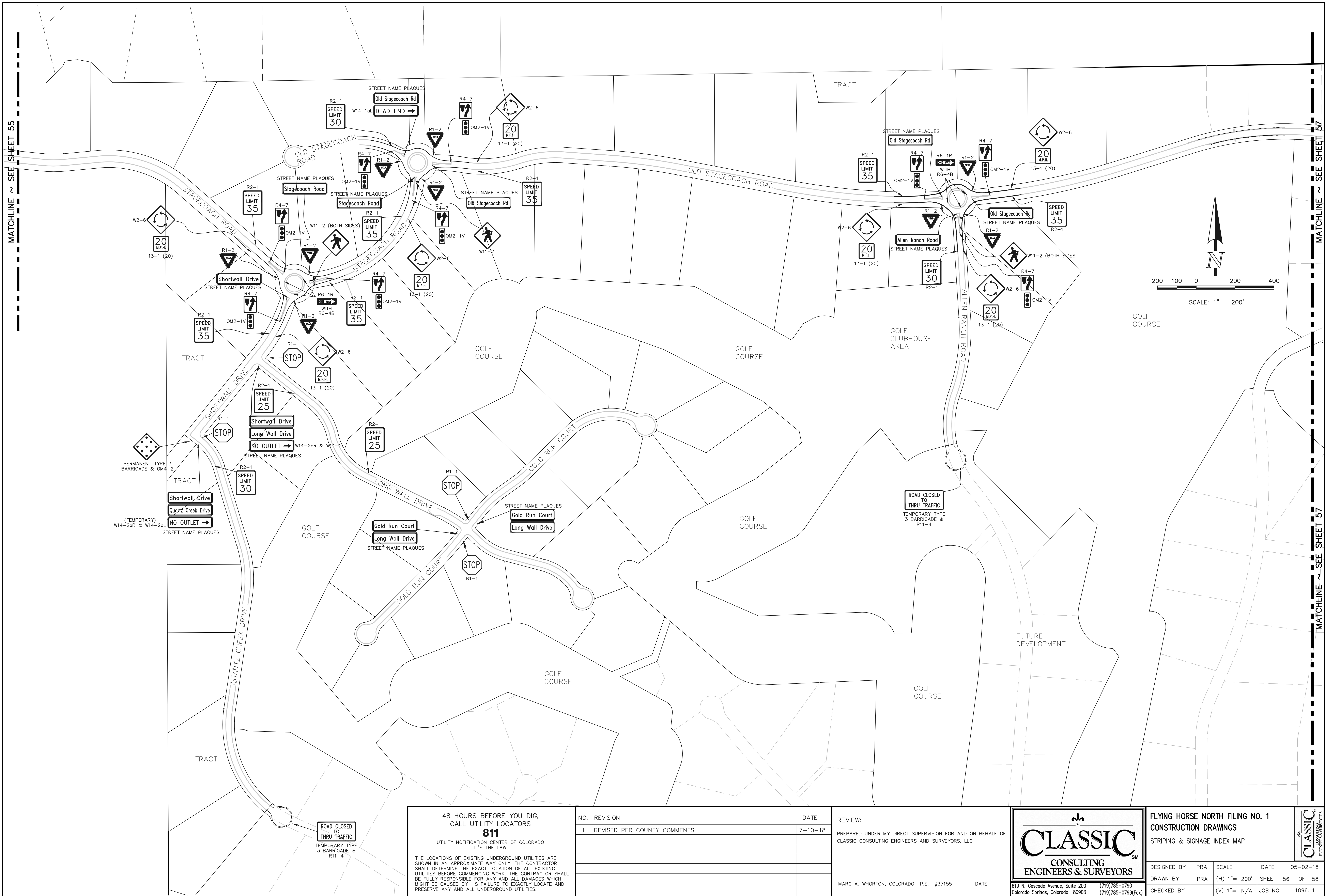


TYPICAL TYPE 3 BARRICADES



48 HOURS BEFORE YOU DIG, CALL UTILITY LOCATORS 811 UTILITY NOTIFICATION CENTER OF COLORADO IT'S THE LAW THE LOCATIONS OF EXISTING UNDERGROUND UTILITIES ARE SHOWN IN AN APPROXIMATE WAY ONLY. THE CONTRACTOR SHALL DETERMINE THE EXACT LOCATION OF ALL EXISTING UTILITIES BEFORE COMMENCING WORK. THE CONTRACTOR SHALL BE FULLY RESPONSIBLE FOR ANY AND ALL DAMAGES WHICH MIGHT BE CAUSED BY HIS FAILURE TO EXACTLY LOCATE AND PRESERVE ANY AND ALL UNDERGROUND UTILITIES.		NO. REVISION 1 REVISED PER COUNTY COMMENTS DATE 7-10-18	REVIEW: PREPARED UNDER MY DIRECT SUPERVISION FOR AND ON BEHALF OF CLASSIC CONSULTING ENGINEERS AND SURVEYORS, LLC MARC A. WHORTON, COLORADO P.E. #37155 DATE	<div>CLASSIC CONSULTING ENGINEERS & SURVEYORS</div> <div>619 N. Cascade Avenue, Suite 200 Colorado Springs, Colorado 80903 (719)785-0790 (719)785-0799(Fax)</div>	FLYING HORSE NORTH FILING NO. 1 CONSTRUCTION DRAWINGS STRIPING & SIGNAGE INDEX MAP				
					DESIGNED BY	PRA	SCALE	DATE	05-02-18
					DRAWN BY	PRA	(H) 1"= 200'	SHEET 55 OF 58	
					CHECKED BY		(V) 1"= N/A	JOB NO.	1096.11

N:\109611\DRAWINGS\CONSTRUCTION\109611-STRIPING-01.dwg, 7/10/2018 5:53:02 PM, 1:1



48 HOURS BEFORE YOU DIG,
CALL UTILITY LOCATORS
811
UTILITY NOTIFICATION CENTER OF COLORADO
IT'S THE LAW

THE LOCATIONS OF EXISTING UNDERGROUND UTILITIES ARE SHOWN IN AN APPROXIMATE WAY ONLY. THE CONTRACTOR SHALL DETERMINE THE EXACT LOCATION OF ALL EXISTING UTILITIES BEFORE COMMENCING WORK. THE CONTRACTOR SHALL BE FULLY RESPONSIBLE FOR ANY AND ALL DAMAGES WHICH MIGHT BE CAUSED BY HIS FAILURE TO EXACTLY LOCATE AND PRESERVE ANY AND ALL UNDERGROUND UTILITIES.

NO.	REVISION	DATE
1	REVISED PER COUNTY COMMENTS	7-10-18

REVIEW:

PREPARED UNDER MY DIRECT SUPERVISION FOR AND ON BEHALF OF
CLASSIC CONSULTING ENGINEERS AND SURVEYORS, LLC

MARC A. WHORTON, COLORADO P.E. #37155 DATE

CLASSIC
CONSULTING
ENGINEERS & SURVEYORS

619 N. Cascade Avenue, Suite 200 (719)785-0790
Colorado Springs, Colorado 80903 (719)785-0799(Fax)

FLYING HORSE NORTH FILING NO. 1
CONSTRUCTION DRAWINGS
STRIPING & SIGNAGE INDEX MAP

DESIGNED BY	PRA	SCALE	DATE	05-02-18
DRAWN BY	PRA	(H) 1"= 200'	SHEET	56 OF 58
CHECKED BY		(V) 1"= N/A	JOB NO.	1096.11

CLASSIC
ENGINEERS & SURVEYORS

