

FLYING HORSE
NORTH

PRELIMINARY PLAN

DATE: 12-4-2017
PROJECT MGR: J. ROMERO
PREPARED BY: R. ITEN

ENTITLEMENT

DATE: BY: DESCRIPTION:

OVERALL
SIGN PLAN

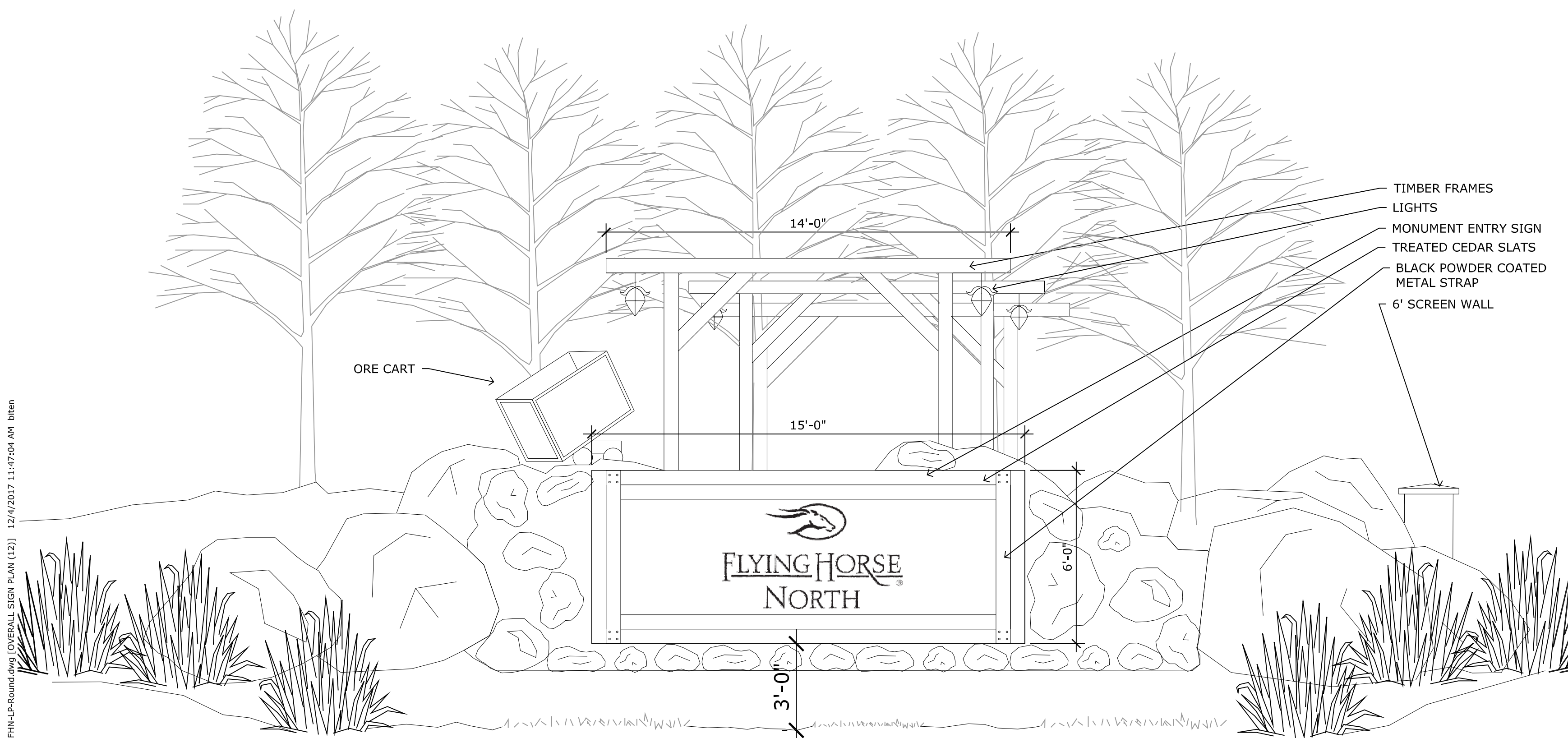
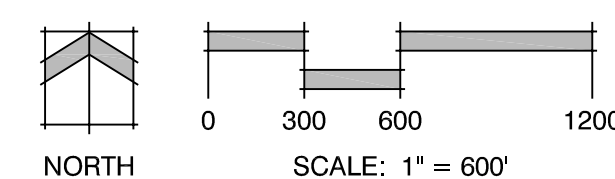
SP 1



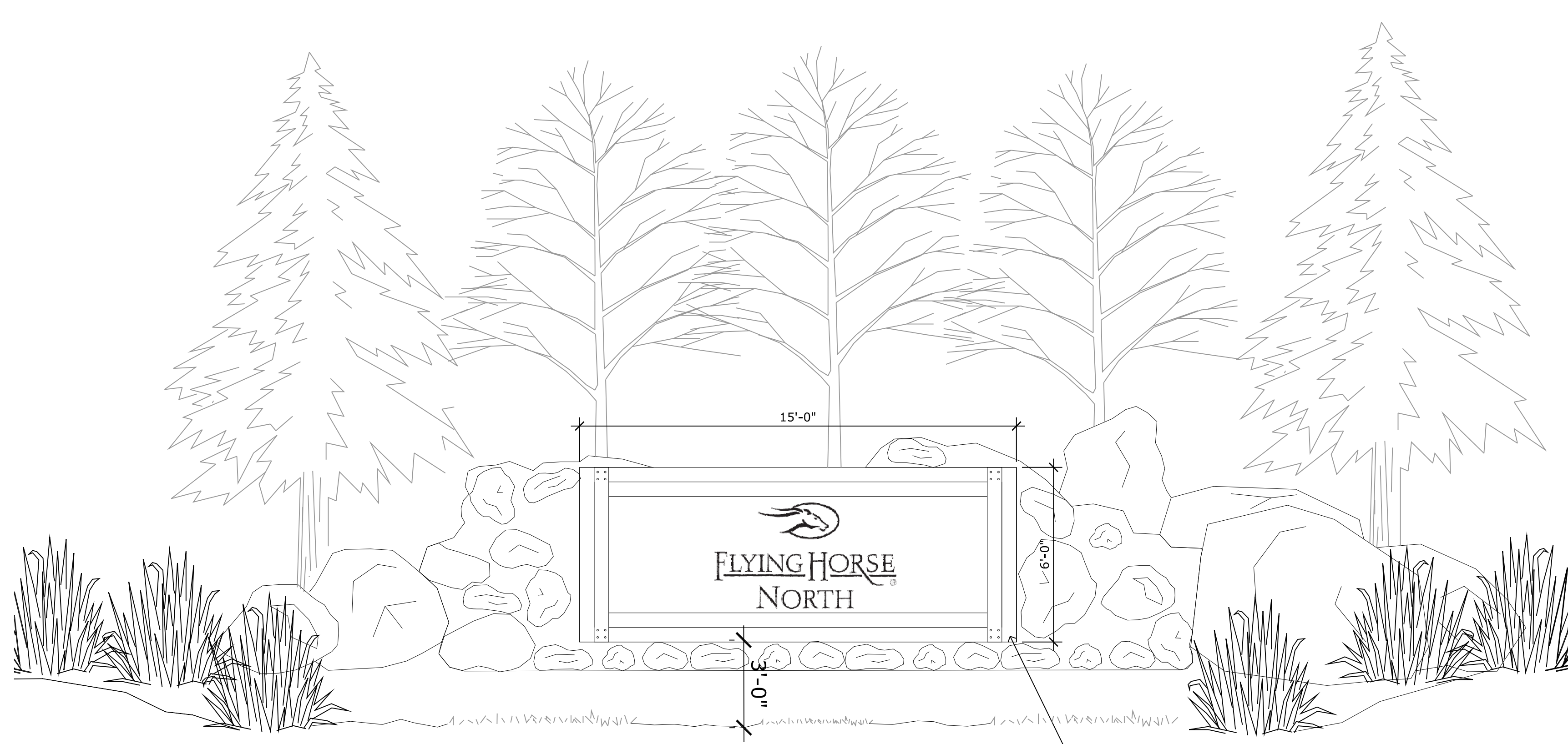
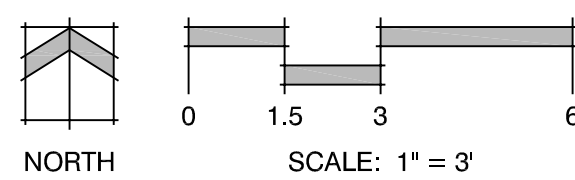
CONCEPT_GRAPHICS_SCHEDULE

CODE	NOTES
	SUBDIVISION ENTRY SIGN
	ROUNDABOUT ORE CART SIGN
	ROUNDABOUT BOULDER DIRECTIONAL SIGN

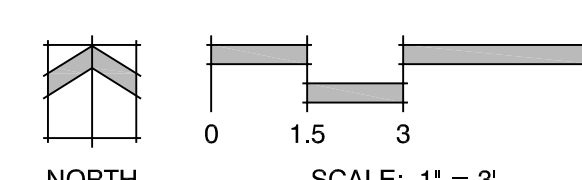
1
12 OVERALL SIGN LOCATION MAP



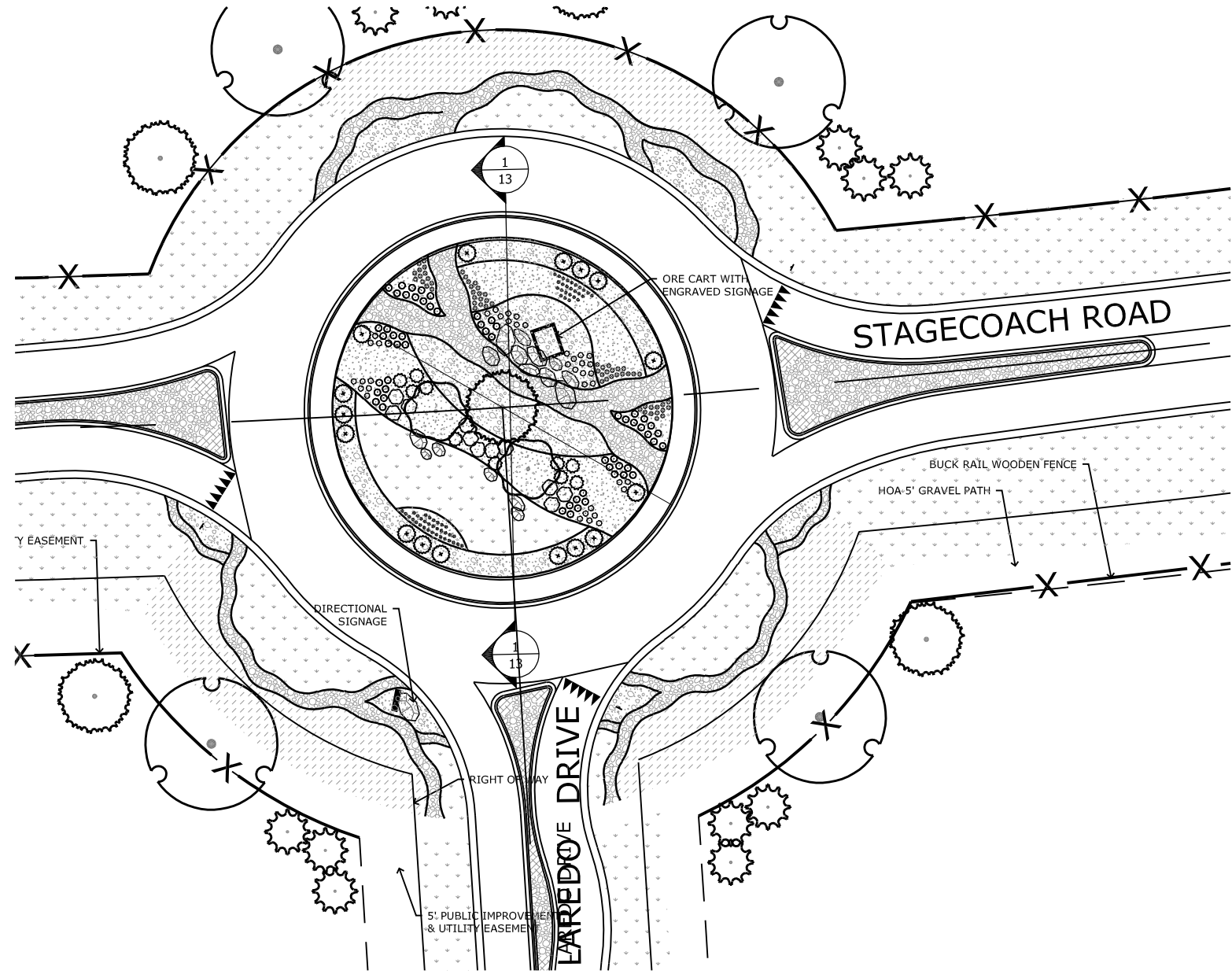
2
12 WEST SUBDIVISION ENTRY (HIGHWAY 83)



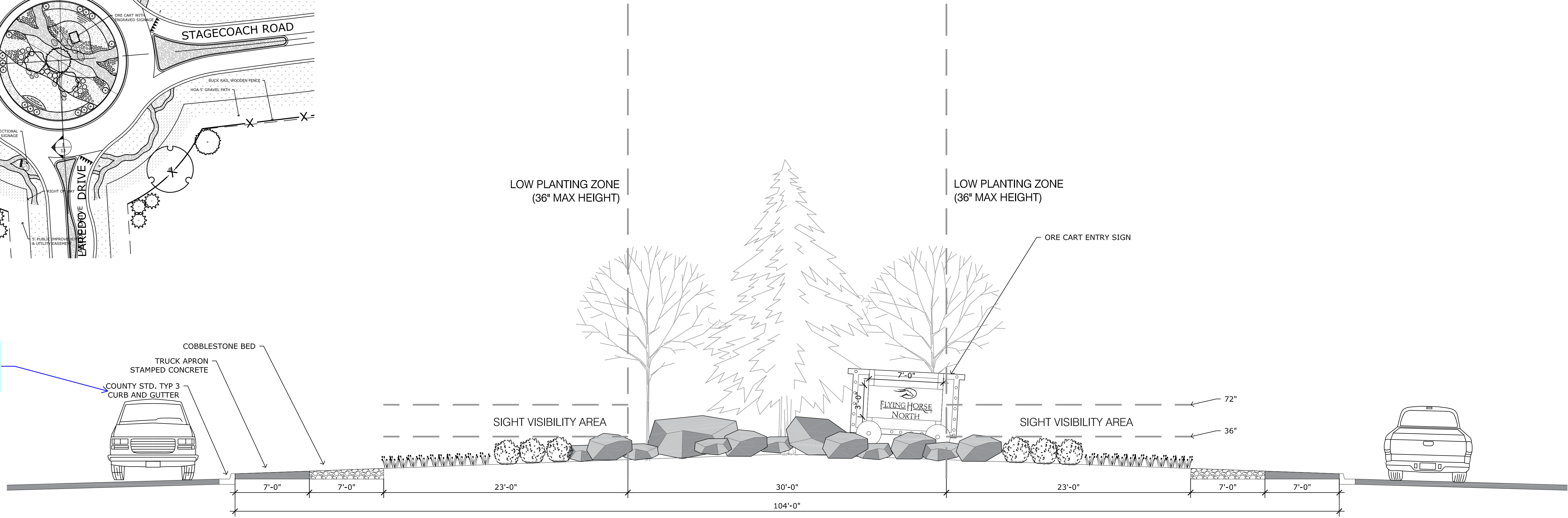
3
12 EAST SUBDIVISION ENTRY (BLACK FOREST ROAD)



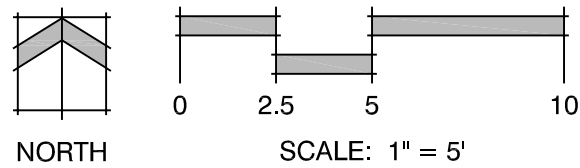
PLAN VIEW



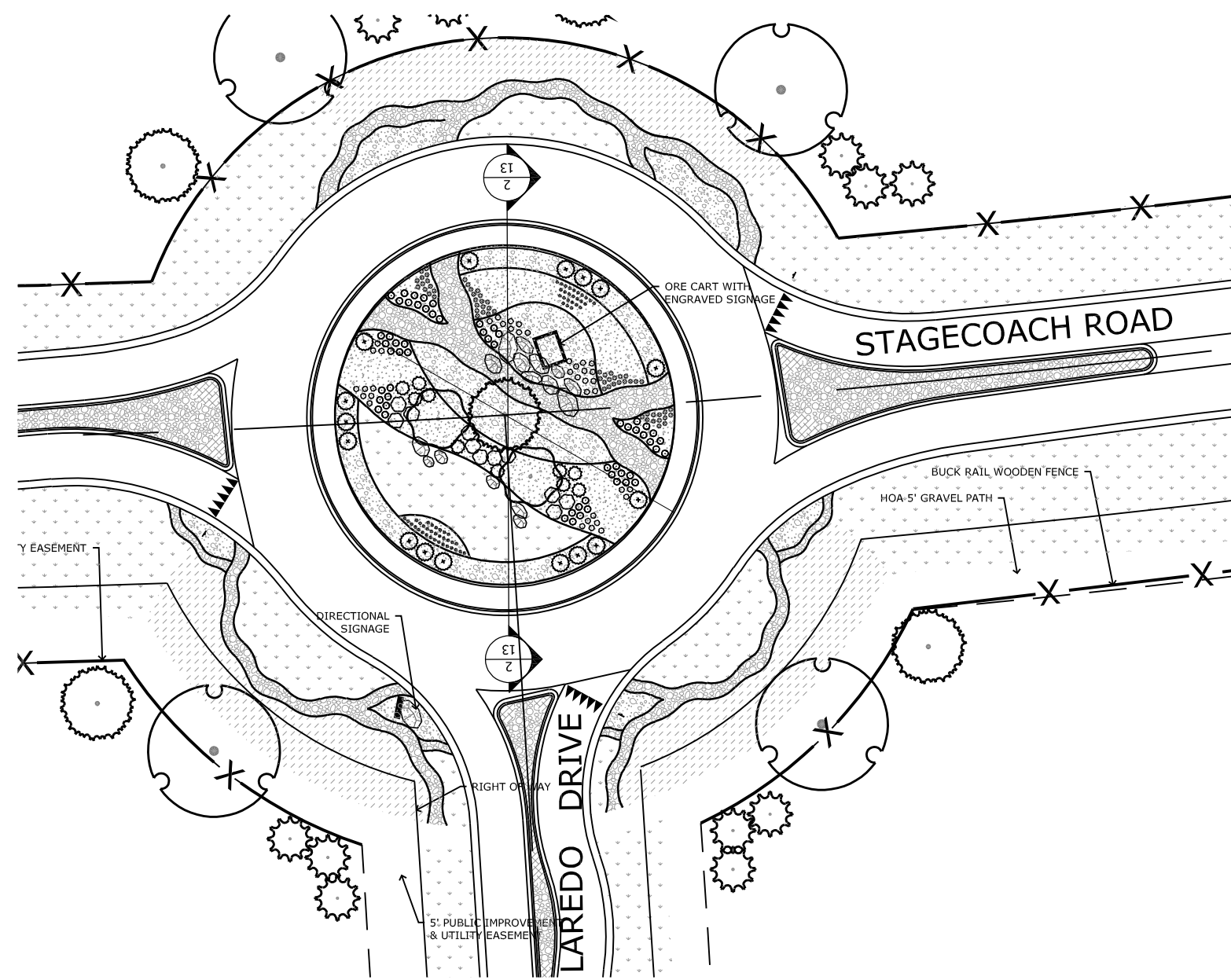
Revise label using EPC standard nomenclature (A, B, C, D or E type curb & gutter). See Detail SD_2-20.



1 ROUNDABOUT AND ORE CART DIRECTIONAL SIGN



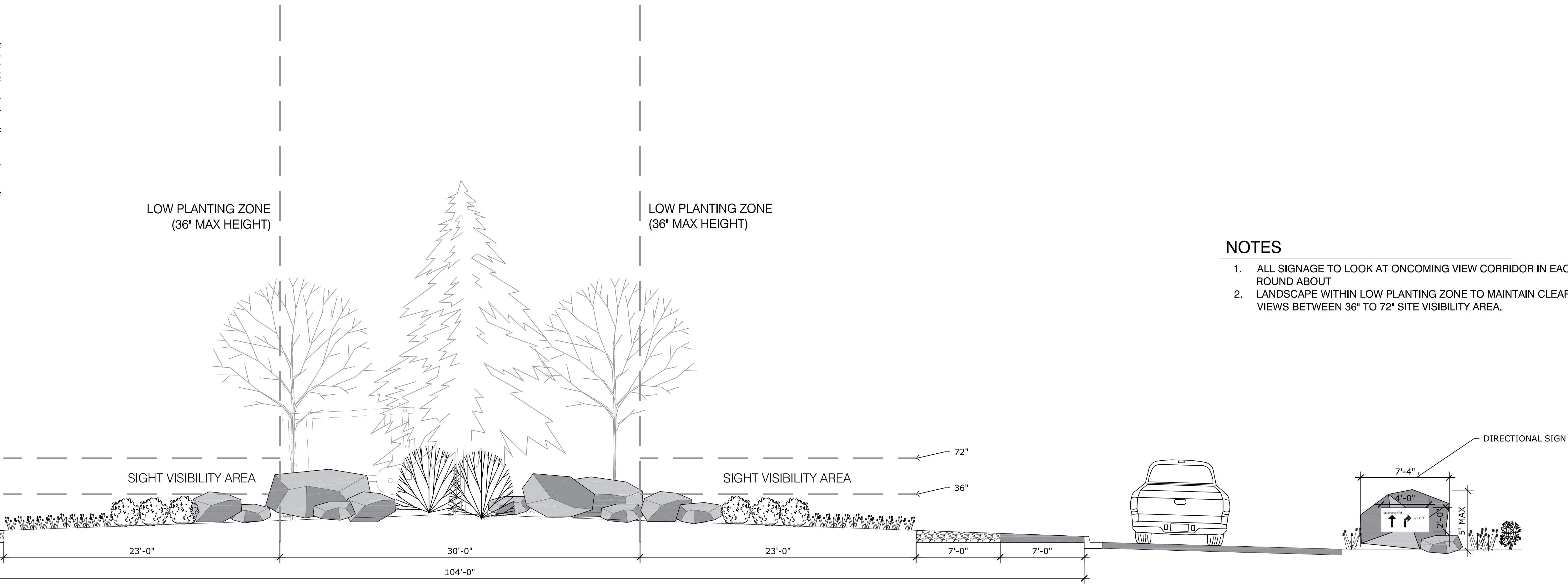
PLAN VIEW



LOW PLANTING ZONE
(36" MAX HEIGHT)

LOW PLANTING ZONE
(36" MAX HEIGHT)

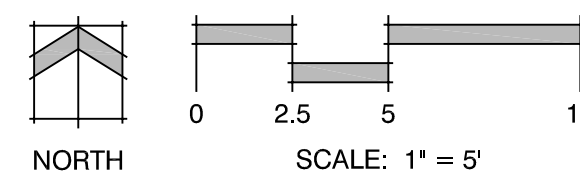
COBBLESTONE BED
TRUCK APRON
STAMPED CONCRETE
COUNTY STD. TYP 3
CURB AND GUTTER



NOTES

1. ALL SIGNAGE TO LOOK AT ONCOMING VIEW CORRIDOR IN EACH ROUND ABOUT
2. LANDSCAPE WITHIN LOW PLANTING ZONE TO MAINTAIN CLEAR VIEWS BETWEEN 36" TO 72" SITE VISIBILITY AREA.

DIRECTIONAL SIGN



2 ROUNDABOUT AND DIRECTIONAL SIGN

FLYING HORSE
NORTH

PRELIMINARY PLAN

DATE: 12-4-2017
PROJECT MGR: J. ROMERO
PREPARED BY: R. ITIN

ENTITLEMENT

OVERALL
SIGN PLAN

SP 2