




LSC TRANSPORTATION CONSULTANTS, INC.
545 East Pikes Peak Avenue, Suite 210
Colorado Springs, CO 80903
(719) 633-2868
FAX (719) 633-5430
E-mail: lsc@lsctrans.com
Website: <http://www.lsctrans.com>

Flying Horse North Filing No. 1
Updated Traffic Impact Analysis
PCD File No. SF-18-001
(LSC #174871)
July 10, 2018

Traffic Engineer's Statement

This traffic report and supporting information were prepared under my responsible charge and they comport with the standard of care. So far as is consistent with the standard of care, said report was prepared in general conformance with the criteria established by the County for traffic reports.



Developer's Statement

I, the Developer, have read and will comply with all commitments made on my behalf within this report.



7-10-18
Date



LSC TRANSPORTATION CONSULTANTS, INC.
545 East Pikes Peak Avenue, Suite 210
Colorado Springs, CO 80903
(719) 633-2868
FAX (719) 633-5430
E-mail: lsc@lsctrans.com
Website: <http://www.lsctrans.com>

July 10, 2018

Mr. Drew Balsick
PRI #2, LLC
6385 Corporate Drive
Colorado Springs, CO 80919

RE: Flying Horse North Filing No. 1
El Paso County, Colorado
Updated Traffic Impact Analysis
LSC #174871

Dear Drew:

LSC Transportation Consultants, Inc. has prepared this updated report for the proposed Flying Horse North Filing No. 1. As shown in Figure 1, the Flying Horse North development site is located generally south of Hodgen Road and west of Black Forest Road in El Paso County, Colorado. LSC prepared a traffic impact study (TIS) for the entire Flying Horse North PUD in 2016. The master lot and street plan for Flying Horse North has not significantly changed since completion of the report, however the proposed phasing plan has changed with the currently proposed Filing No. 1. This report is intended as a Filing No. 1 site-specific traffic report and an addendum/update to the master TIS for Flying Horse North PUD (dated July 21, 2016). Also, please refer to the separate LSC traffic report for the Preliminary Plan dated April 3, 2018.

LAND USE AND ACCESS

At buildout, Flying Horse North is planned to contain 283 single-family homes and an 18-hole golf course. These land uses were assumed in the 2016 Flying Horse North master TIS and have not changed. Phases 1 and 2 in the master TIS included 43 dwelling units. The currently proposed first phase/Filing No. 1 includes 80 single-family homes and the golf course. The current site plan is shown in Figure 2 with the proposed Filing 1 area shown with a red border.

Access for Filing No. 1 is proposed via a new east/west Rural Major Collector road (Stagecoach Road) that would extend from the SH 83/Stagecoach Road intersection to Black Forest Road (aligning with the north intersection of Black Forest Road/Terra Ridge Circle). The 2016 master Flying Horse North TIS analyzed the first two phases with Stagecoach Road built east from SH 83 about two miles to serve Phase 1 lots on the west side of the project and west from Black Forest Road to serve Phase 2 lots on the east side of the project. An emergency access/"pioneer" road

was planned between these two sections. Stagecoach Road is now planned to be constructed and paved from SH 83 to Black Forest Road with Filing No. 1.

No changes to the long-term/buildout access and roadway network as shown in the 2016 Flying Horse North master TIA are proposed.

CORRIDOR PRESERVATION

Stagecoach Road

The MTCP 2060 Corridor Preservation Plan calls for a “collector” between SH 83 and Black Forest Road. The Flying Horse North plat shows 90 feet of right-of-way (ROW) for Stagecoach Road west of the roundabout and 80 feet of ROW east of the roundabout. These dedications match the PUD classifications – Rural Major Collector on the west end and Rural Minor Collector on the east end. No further ROW preservation beyond the ROW dedication shown on the plat is necessary.

Milam Road

The MTCP 2060 Corridor Preservation Plan calls for the extension of Milam Road as a Collector through the site. The Flying Horse North Plat shows 80’ ROW for future Milam Road – some of the preservation is in the form of tracts and some is in the form of dedicated 80’ collector roadway ROW. No further ROW preservation beyond the ROW dedication and dedication of Tracts shown on the plat is necessary.

Black Forest Road

The MTCP 2060 Corridor Preservation Plan shows Black Forest Road as a four-lane Minor Arterial adjacent to the site. The plan shows ROW preservation of 90 feet from the centerline of Black Forest Road for the future 180 feet if needed.

ROUNDAABOUT DESIGN

Please refer to the construction drawings and associated documents prepared by Classic Consulting.

DEVIATION REQUESTS

Two deviation requests for the Flying Horse North Master Plan were approved for consideration by the BOCC on October 21, 2016. These deviations included a modification to allow a proposed full-movement access to Black Forest Road 725 feet south of Black Forest Road/Terra Ridge Circle (South) and to allow for the use of Rural Minor Collector standards for design elements of Stagecoach Road (a Rural Major Collector). The approved deviations are attached.

ROADWAY AND TRAFFIC CONDITIONS

Area Roadways

The area roadways in the vicinity of the site are shown on Figure 1 and are described below.

- **Hodgen Road** is a two-lane paved Rural Minor Arterial road that extends east from the intersection of Roller Coaster Road/Baptist Road to Eastonville Road. The speed limit on Hodgen Road is generally 55 miles per hour (mph) east of SH 83.
- **State Highway (SH) 83** extends from Colorado Springs north to Parker and areas of southeast Denver. In the vicinity of the site, SH 83 is classified as a Regional Highway (R-A). At this location, SH 83 is a two-lane rural highway with two- to four-foot shoulders and a speed limit of 55 mph. The intersection with Hodgen Road is signalized.
- **Shoup Road** is a two-lane, paved Rural Minor Arterial road that extends east from SH 85 Highway (US) 83 to just east of Vollmer Road. The posted speed limit on Shoup Road is 45 mph.
- **Black Forest Road** is a two-lane, paved Rural Minor Arterial road that extends north from Woodmen Road to County Line Road. Black Forest Road is offset about one-quarter mile to the east at Hodgen Road. In the vicinity of the site the posted speed limit on Black Forest Road is 45 mph.
- **Holmes Road** is a rural local paved two-lane road that extends north from Shoup Road to just north of Vessey Road. Holmes Road is planned to be extended north into the site as part of this development. The posted speed limit on Homes Road is 30 mph.

Vessey Road is a rural local paved two-lane road that extends east from the Cathedral Pines development to Black Forest Road.

Existing Traffic Conditions

Figure 3 shows the existing traffic at the intersection of SH 83/Stagecoach. This figure shows the 2016 CDOT annual average daily traffic volume on SH 83, recent count data on SH 83 just south of Hodgen Road, and estimates of current peak-hour volumes at the SH 83/Stagecoach intersection based on the traffic data. Please refer to the master study (Figure 3 of that study) for previous traffic counts conducted by LSC at Stagecoach/SH 83 (January 2016) and for Black Forest Road traffic volume information.

Existing Level of Service

Level of service (LOS) is a quantitative measure of the level of delay at an intersection. Level of service is indicated on a scale from AA@ to AF.@ LOS A represents control delay of less than 10 seconds for unsignalized and signalized intersections. LOS F represents control delay of more than 50 seconds for unsignalized intersections and more than 80 seconds for signalized intersections. Table 1 shows the level of service delay ranges.

Table 1			
Intersection Levels of Service Delay Ranges			
Level of Service	Signalized Intersections		Unsignalized Intersections
	Average Control Delay (seconds per vehicle)	V/C⁽¹⁾	Average Control Delay (seconds per vehicle)⁽²⁾
A	10.0 sec or less	less than 0.60	10.0 sec or less
B	10.1-20.0 sec	0.60-0.69	10.1-15.0 sec
C	20.1-35.0 sec	0.70-0.79	15.1-25.0 sec
D	35.1-55.0 sec	0.80-0.89	25.1-35.0 sec
E	55.1-80.0 sec	0.90-0.99	35.1-50.0 sec
F	80.1 sec or more	1.00 and greater	50.1 sec or more
(1) Source: <i>Transportation Research Circular 212</i>			
(2) For unsignalized intersections if V/C ratio is greater than 1.0 the level of service is LOS F regardless of the projected average control delay per vehicle.			

The intersections of SH 83/Stagecoach and Hodgen/Black Forest (west) were analyzed to determine the existing levels of service during the peak hours based on the unsignalized method of analysis procedures outlined in the *Highway Capacity Manual, 6th Edition* by the Transportation Research Board. The results of the level of service analysis are shown in Figure 2. The level of service reports are attached.

As shown on Figure 3, all movements at the intersections of SH 83/Stagecoach and Hodgen/Black Forest (west) are currently operating at level of service C or better during the peak hours.

Sight Distance

LSC has completed an analysis of the sight distance at the intersection of Black Forest Road/Terra Ridge Circle (North)/future Stagecoach Road. The sight distance to the south is about 660 feet. The sight distance to the north is over 1,000 feet. Based on the criteria found in the *El Paso County Engineering Criteria Manual (ECM)* the required intersection sight distance is 555 feet.

BACKGROUND TRAFFIC

Figure 4 shows the short-term (year 2026) background traffic volumes on the area roadway segments and at the intersections in the vicinity of the site. This figure has been taken from the Master TIS (Figure 4 of that report) and updated to account for the currently planned Stagecoach connection with Filing No. 1.

Background traffic is the traffic estimated for the existing and planned short-term future roadways in the study area. These include the new roadways planned for Flying Horse North Filing No. 1 including Stagecoach Road between SH 83 and Black Forest Road but not the Holmes Road extension north to Stagecoach. Although background traffic estimates include the new on-site roadways, they do not include traffic to be generated by the Filing No. 1 land uses (80 single-family homes and the golf course). Background traffic has been presented in this manner to clearly show estimates of non-site traffic volumes on the Stagecoach Road connection through this proposed development. Most of the background traffic projected to use Stagecoach represents a shift of local traffic volume from other current travel routes with the new routes through the Flying Horse North site. LSC does not anticipate significant use of the new on-site road connections by non-local-area traffic/through traffic.

TRIP GENERATION

The site-generated vehicle-trips were estimated using the nationally published trip generation rates from *Trip Generation, 9th Edition, 2012* by the Institute of Transportation Engineers (ITE). Table 2 shows the site=s average weekday, morning peak-hour, and afternoon peak-hour trip generation estimates for Filing No. 1.

At buildout of Filing No. 1, Flying Horse North could be expected to generate about 1,405 new vehicle-trips on the average weekday, with about half entering and half exiting the site during a 24-hour period. During the morning peak hour, which typically occurs for one hour between 6:30 and 8:30 a.m., about 44 vehicles would enter and 53 vehicles would exit the site. During the afternoon peak hour, which typically occurs for one hour between 4:30 and 6:30 p.m., about 77 vehicles would enter and 56 vehicles would exit the site.

DIRECTIONAL DISTRIBUTION AND ASSIGNMENT

The directional distribution of the site-generated trips on the area roadway network is an important factor in determining the site=s traffic impacts. Figure 5 shows directional distribution estimates for the site-generated trips. The estimates have been based on the following factors: the site=s land uses, the roadway network and access connections, and the site=s location with respect to the nearby employment, commercial centers, other residential areas, and the balance of the Colorado Springs metropolitan area.

When the distribution percentages in Figure 5 are applied to the trip generation estimates shown in Table 2, the site-generated traffic volumes on the area roadways can be determined. The Filing No. 1 site-generated traffic volumes are shown in Figure 6. Figure 6 also shows average weekday traffic volumes on the internal and off-site roadways. The Filing No. 1 site-generated traffic volume estimates assume Stagecoach Road has been completed between SH 83 and Black Forest Road but assumes Holmes Road has not been extended north through the site to Stagecoach Road. These volumes also assume no direct access to Hodgen Road or access to Black Forest Road other than via the planned Stagecoach Road connection.

SHORT-TERM TOTAL TRAFFIC

Figure 7 shows the short-term total traffic volumes at the intersections in the vicinity of the site assuming buildout of Filing No. 1. These volumes are the sum of the short-term background traffic volumes from Figure 4 plus the Filing No. 1 site-generated traffic volumes from Figure 6.

2040 TOTAL TRAFFIC

A master-level traffic report was prepared for Flying Horse North in 2016. This overall/ master traffic impact study by LSC was dated July 21, 2016 and included long-term traffic volume projections, level of service analysis, signal warrant analysis and recommended roadway improvements/functional classifications. The overall land use and access plan has not changed since completion of the report so all the findings and recommendations for project buildout/long term presented in that report are still applicable.

PROJECTED LEVEL OF SERVICE

The intersections in the vicinity of the site have been analyzed to determine the projected short-term level of service based on the unsignalized method of analysis procedures outlined in the *Highway Capacity Manual, 6th Edition* by the Transportation Research Board.

The intersections of Hogden/Black Forest and Stagecoach/Black Forest Road are projected to operate at level of service C or better during the peak hours for all movements as Stop-sign-controlled intersections based on the short-term total traffic volumes.

A southbound left-turn acceleration lane will be required on SH 83 at Stagecoach Road. A simulation was performed using Synchro/SimTraffic to determine the impact of this lane. The simulation was run five times and the results averaged. The average delay for each movement was then compared to the delay shown in Table 1 to determine the projected level of service. The short-term analysis indicates the westbound approach left-turn movement at this intersection is projected to operate at LOS C during the afternoon peak hour.

CONCLUSIONS AND RECOMMENDATIONS

Trip Generation

- At buildout Flying Horse North Filing No. 1 could be expected to generate about 1,405 new vehicle-trips on the average weekday, with about half entering and half exiting the site during a 24-hour period. During the morning peak hour about 44 vehicles would enter and 53 vehicles would exit the site. During the afternoon peak hour about 77 vehicles would enter and 56 vehicles would exit the site.

Level of Service

- The intersections of Hogden/Black Forest and Stagecoach/Black Forest Road are projected to operate at level of service C or better during the peak hours for all movements as Stop-sign-controlled intersections based on the projected short-term total.
- All movements at the Stop-sign-controlled intersection of SH 83/Stagecoach are projected to operate at level of service C or better during the peak hours based on the short-term total traffic.

Auxiliary Turn Lanes

- Table 3 shows a summary of the auxiliary turn lanes that will be required with Filing No. 1.
- Based on the projected short-term total traffic volumes and the criteria contained in the *State of Colorado Highway Access Code*, a northbound right-turn deceleration lane would be required on SH 83 approaching Stagecoach Road. This lane should be 378 feet long plus a 222-foot-long taper.
- Based on the projected short-term total site-generated traffic volumes and the criteria contained in the *State of Colorado Highway Access Code*, a southbound left-turn lane would be required on SH 83 approaching Stagecoach Road. This lane should be 428 feet long plus a 222-foot-long taper.
- Based on the short-term total traffic volumes and the criteria contained in the *State of Colorado Highway Access Code*, a northbound right-turn acceleration lane would not be required on SH 83 at Stagecoach Road for Filing 1. However, the applicant may choose to construct this lane along with the other auxiliary turn lanes required with Filing No. 1. This lane, if constructed with this filing, should be 738 feet long plus a 222-foot-long taper.

- Based on comments received from the Colorado Department of Transportation, a southbound left-turn acceleration lane will be required on SH 83 from Stagecoach Road. This lane should be 738 feet long plus a 222-foot taper (adjusted for grades as necessary).
- Based on the projected short-term total traffic volumes and on the criteria contained in the *El Paso County Engineering Criteria Manual*, a northbound left-turn lane would **not** be required on Black Forest Road approaching Stagecoach Road. As shown in the 2016 Flying Horse North Traffic Impact Study, this lane will be required with future filings. The recommended lane and taper lengths shown in that report are still applicable. This turn lane is not reimbursable under the MTCP Fee program.

CDOT Access Permitting

- CDOT issued access permit No. 216020 (2/22/2017) for access to Highway 83 at the Stagecoach Road intersection for up to the first 40 single-family residential dwelling units of Flying Horse North. The currently proposed Filing No. 1 will include 80 single-family residential dwelling units plus the golf course. Therefore, a new access permit will be needed once more than 40 dwelling units are constructed and occupied or if the traffic volumes indicated in the permit are exceeded.
- Typically, El Paso County will require access permit and issuance of a CDOT Notice-to-Proceed (NTP) prior to Plat recording. However, as an access permit and NTP (a no-new-construction permit) are in-place for a portion of the currently proposed 80 Filing 1 lots, the applicant is requesting that the new change-in-use access permit (for 80 lots plus the golf course) NTP, highway improvements design approval, construction of the auxiliary lanes, and CDOT acceptance of the improvements be required prior to the certificate of occupancy for dwelling units over 40. This will allow limited development within Filing 1 to begin while the turn lanes are designed and plans are reviewed and approved by CDOT.

Filing No. 1 Roadway Classifications

- Figure 8 shows the recommended roadway classifications within the Flying Horse Master Plan. Stagecoach Road will be classified as a Rural Major Collector roadway between SH 83 and the first roundabout to the east. East of this first roundabout, it will be classified as a Rural Minor Collector per the PUD plan approval.

Countywide Road Impact Fee Program

- The Flying Horse North Filing No. 1 will be required to participate in the Countywide Road Impact Fee program. The specific PID option (or opt-out option) as well as the specific calculated fee amount will be provided prior to recording of the plat. The fee per

residential dwelling unit will be payable at the time of the building permit. The golf course will also be subject to the fee.

* * * * *

Please contact me if you have any questions regarding this report.

Sincerely,

LSC TRANSPORTATION CONSULTANTS, INC.

By: Jeffrey C. Hodsdon, P.E., PTOE
Principal

JCH

Enclosures: Tables 2 and 3
Figures 1-8
Level of Service Reports
Approved Deviations

Table 2
Trip Generation Estimate
Flying Horse North Filing No. 1

Phase	Land Use Code	Land Use Description	Trip Generation Units	Trip Generation Rates ⁽¹⁾					Total Trips Generated				
				Average Weekday Traffic	Morning Peak Hour		Afternoon Peak Hour		Average Weekday Traffic	Morning Peak Hour		Afternoon Peak Hour	
					In	Out	In	Out		In	Out	In	Out
Filing No. 1													
1	210	Single-Family Detached Housing	80 DU ⁽²⁾	9.52	0.19	0.56	0.63	0.37	762	15	45	50	30
	430	Golf Course	18 holes	35.74	1.63	0.43	1.49	1.43	643	29	8	27	26
Total Phase 1/Filing No. 1								1,405	44	53	77	56	
Future Filings													
2	210	Single-Family Detached Housing	55 DU	9.52	0.19	0.56	0.63	0.37	524	10	31	35	20
Total Phases 1 and 2			135 DU						1,929	55	84	112	76
3	210	Single-Family Detached Housing	35 DU	9.52	0.19	0.56	0.63	0.37	333	7	20	22	13
4	210	Single-Family Detached Housing	23 DU	9.52	0.19	0.56	0.63	0.37	219	4	13	14	9
5	210	Single-Family Detached Housing	28 DU	9.52	0.19	0.56	0.63	0.37	267	5	16	18	10
6	210	Single-Family Detached Housing	20 DU	9.52	0.19	0.56	0.63	0.37	190	4	11	13	7
7	210	Single-Family Detached Housing	37 DU	9.52	0.19	0.56	0.63	0.37	352	7	21	23	14
8	210	Single-Family Detached Housing	5 DU	9.52	0.19	0.56	0.63	0.37	48	1	3	3	2
Total Phases 5-8			148 DU						1,409	28	83	93	55
Buildout			283 DU						3,337	82	167	205	131

Notes:

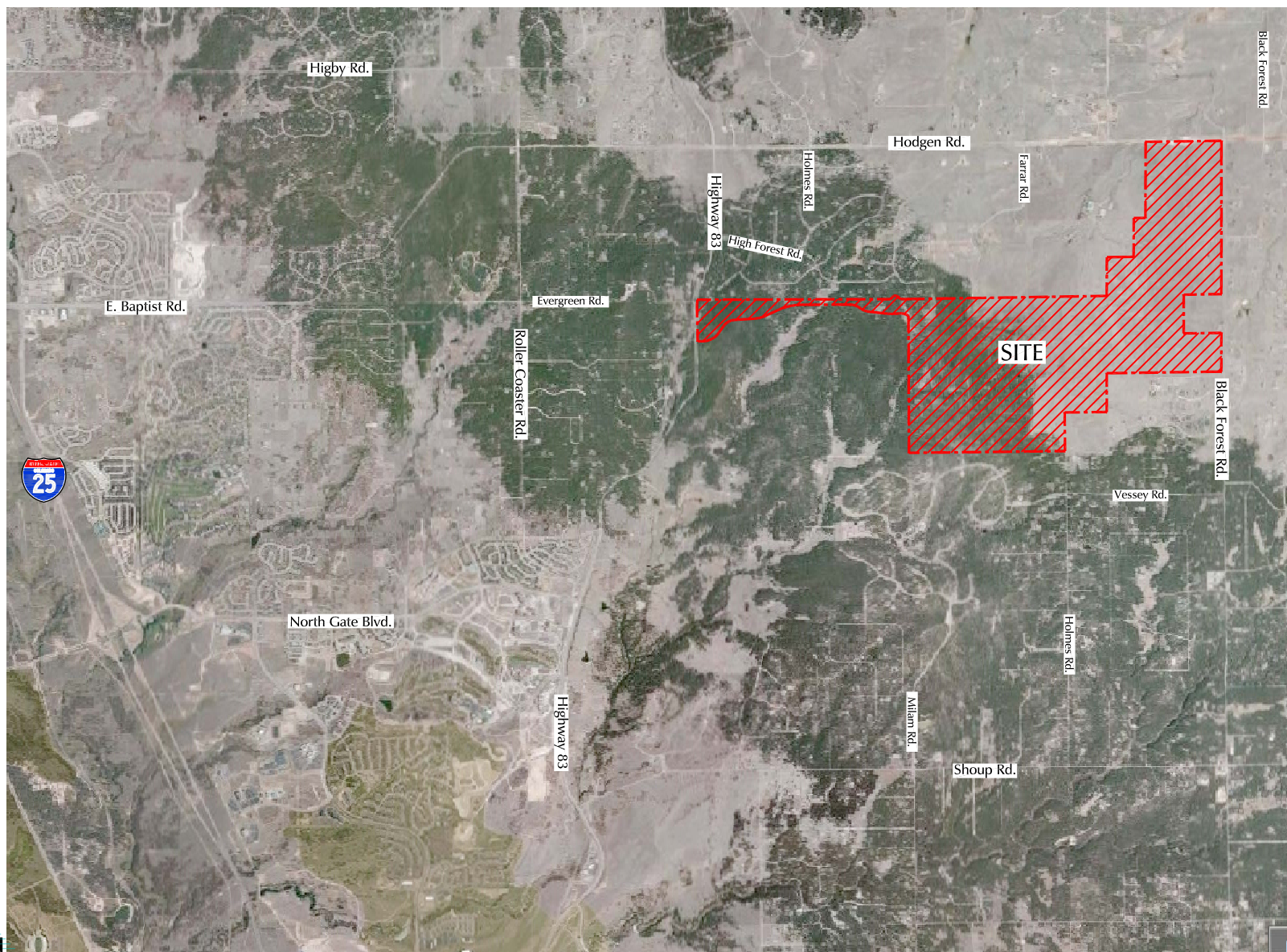
(1) Source: "Trip Generation, 9th Edition, 2012" by the Institute of Transportation Engineers (ITE)

(2) DU = dwelling unit

Source: LSC Transportation Consultants, Inc.

Table 3
Recommended Improvements
Flying Horse North Filing No. 1

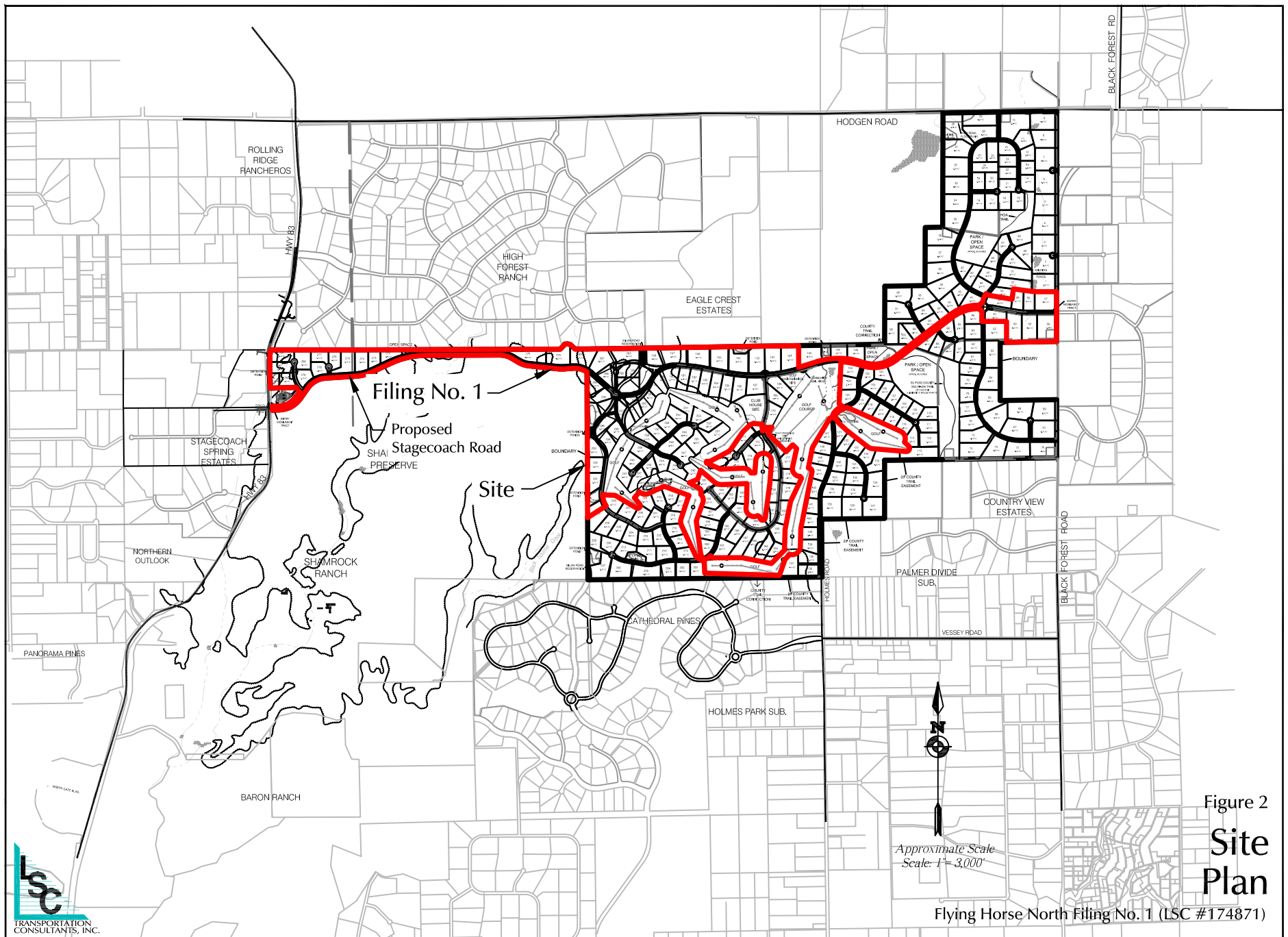
Intersection/Road	Improvement	Lane Length (ft)	Taper Length (ft)
SH 83/Stagecoach	Northbound Right-Turn Deceleration Lane	378	222
	Northbound Right-Turn Acceleration Lane ⁽¹⁾	738	222
	Southbound Left-Turn Lane	428	222
	Southbound Left-Turn Acceleration Lane	738	222
<p>Notes:</p> <p>(1) A northbound right-turn acceleration lane would not be required with Filing 1; however, the applicant may choose to construct this lane with the other auxiliary turn lanes required.</p>			
Source: LSC Transportation Consultants, Inc.			



Approximate Scale
Scale: 1" = 1 Mile

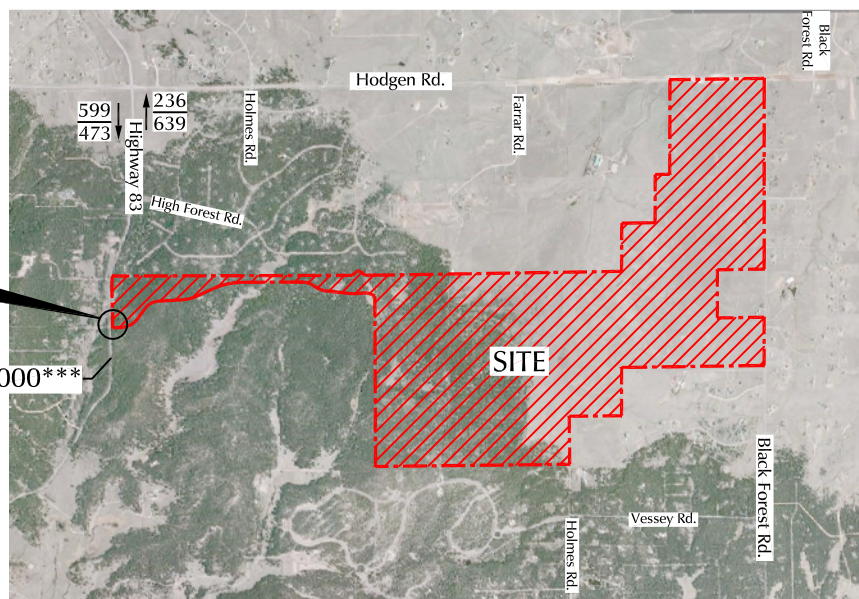
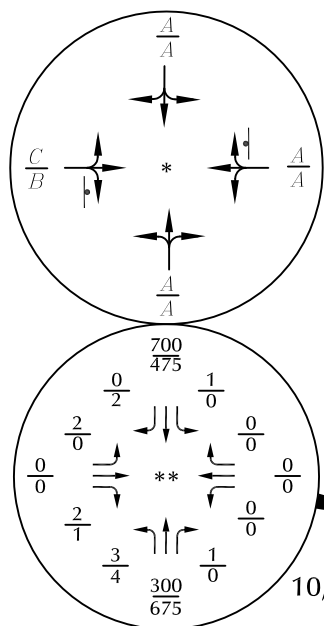
Figure 1
**Vicinity
Map**

Flying Horse North Filing No. 1 (LSC #174871)





Approximate Scale
Scale: 1" = 1 Mile



* Based on counts by LSC June 21, 2017
** Based on counts by LSC Feb 2016 and June 2017 and CDOT data
*** CDOT 2016 AADT

LEGEND:

⊥ = Stop Sign

$\frac{XX}{XX}$ = AM Weekday Peak-Hour Traffic (vehicles per hour)
PM Weekday Peak-Hour Traffic (vehicles per hour)

$\frac{A}{B}$ = AM Individual Movement Peak-Hour Level of Service
PM Individual Movement Peak-Hour Level of Service

XXX = Average Weekday Traffic (vehicles per day)

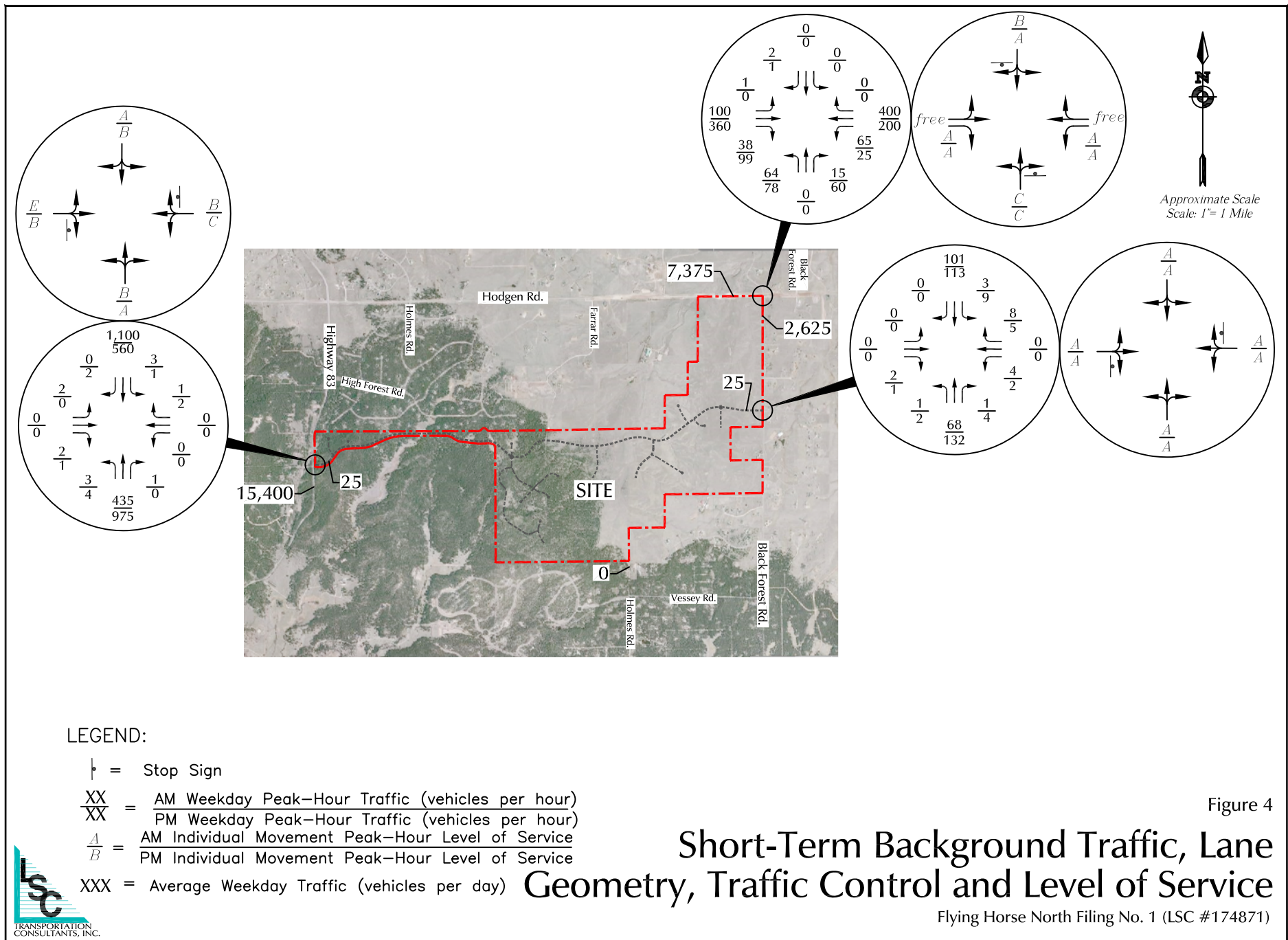



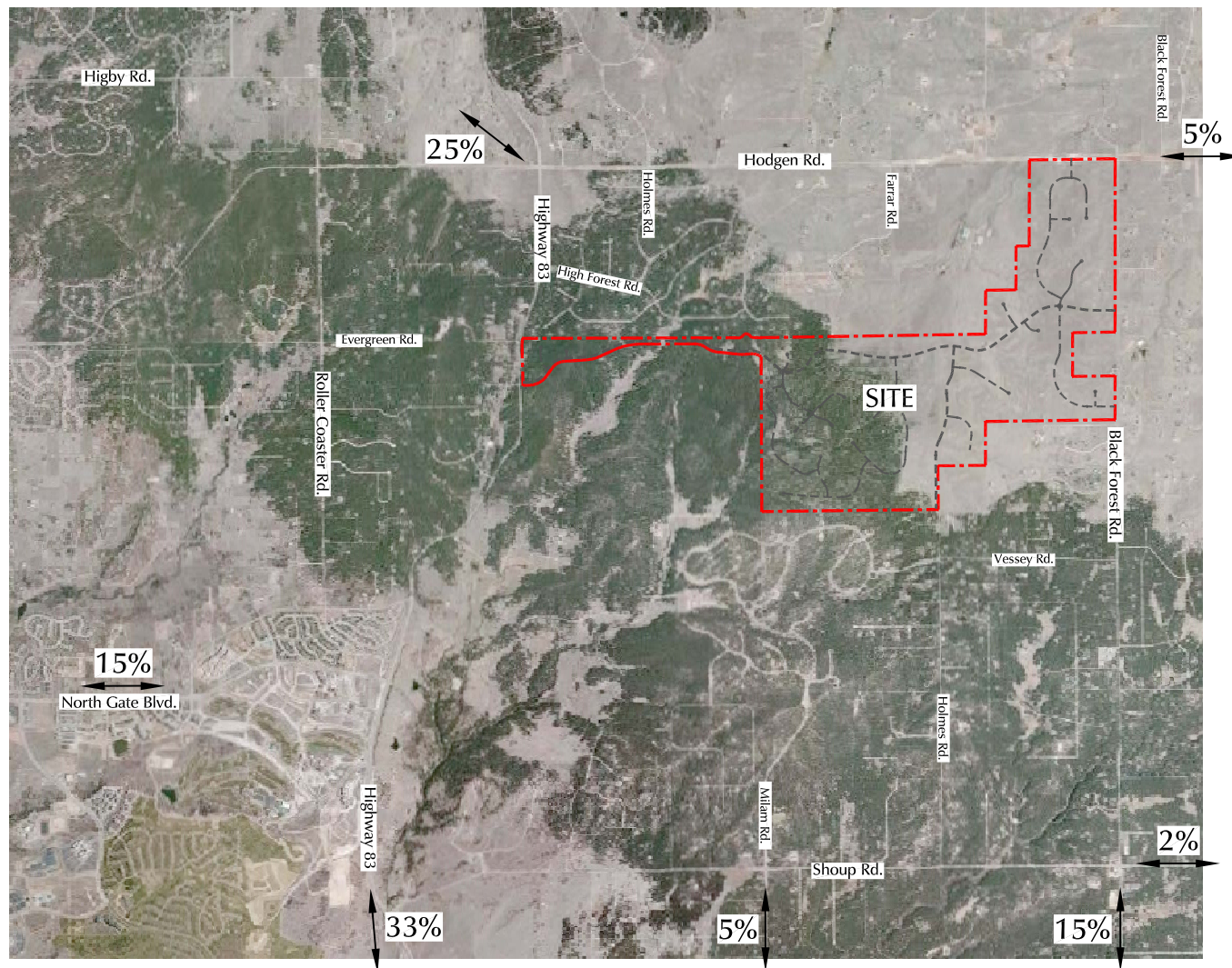
Geometry, Traffic Control and Level of Service

Figure 3

Existing Traffic, Lane

Flying Horse North Filing No. 1 (LSC #174871)





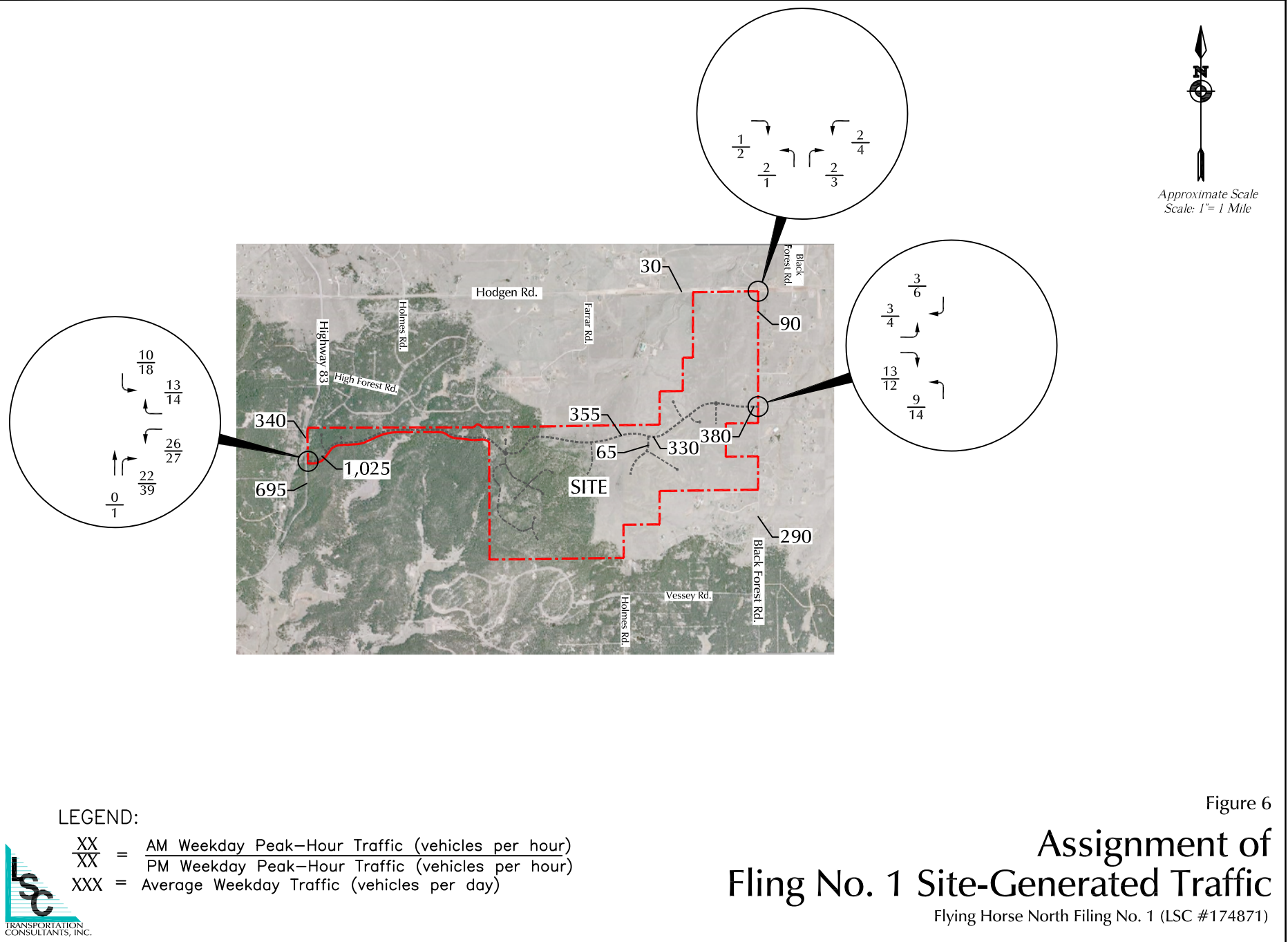
LEGEND:

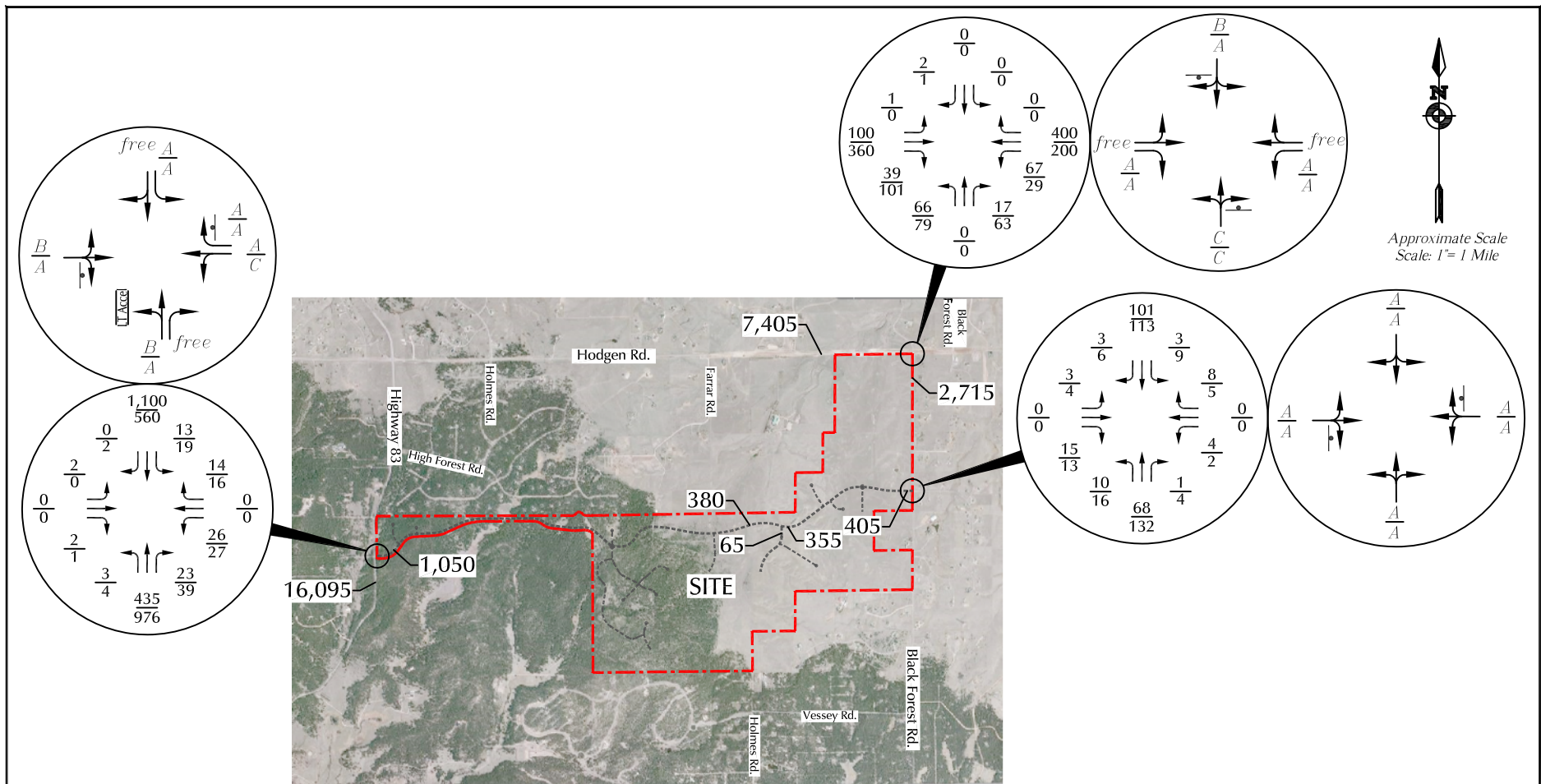
XX% = Percent Directional Distribution



Figure 5 Directional Distribution of Site-Generated Traffic

Flying Horse North Filing No. 1 (LSC #174871)





LEGEND:

⊥ = Stop Sign

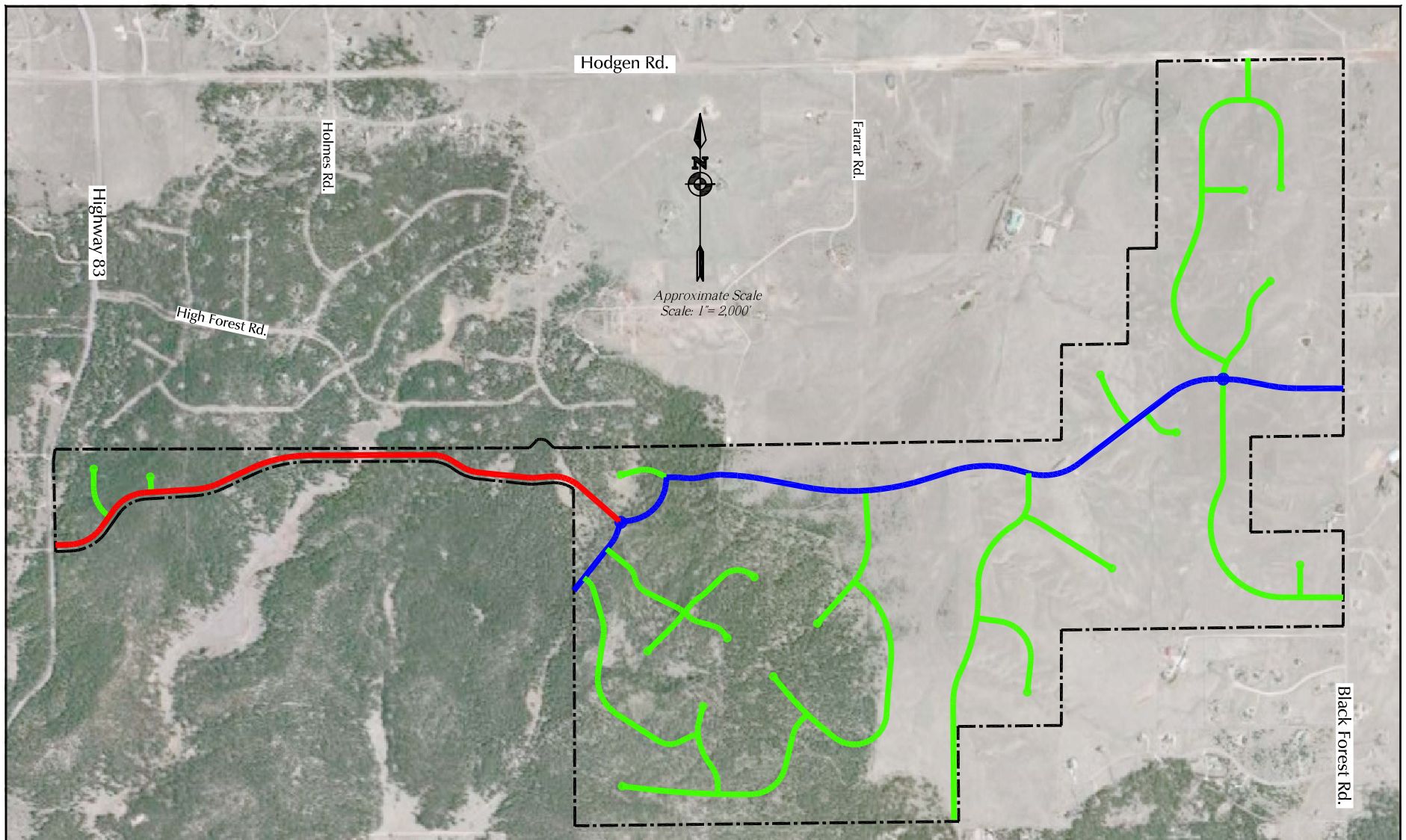
$\frac{XX}{XX}$ = AM Weekday Peak-Hour Traffic (vehicles per hour)
 PM Weekday Peak-Hour Traffic (vehicles per hour)
 $\frac{A}{B}$ = AM Individual Movement Peak-Hour Level of Service
 PM Individual Movement Peak-Hour Level of Service
 XXX = Average Weekday Traffic (vehicles per day)



Short-Term Total Traffic, Lane Geometry, Traffic Control and Level of Service

Flying Horse North Filing No. 1 (LSC #174871)

Figure 7



LEGEND:

- = Rural Major Collector
- = Rural Minor Collector
- = Rural Local









Figure 8

Recommended Classifications

Flying Horse North Filing No. 1 (LSC #174871)

HCM 6th TWSC
2: Black Forest Rd (West)/Driveway & Hodgen Rd

Existing Traffic
AM Peak Hour

Intersection												
Int Delay, s/veh	2.5											
Movement	EBL	EBT	EBR	WBL	WBT	WBR	NBL	NBT	NBR	SBL	SBT	SBR
Lane Configurations												
Traffic Vol, veh/h	1	69	35	52	300	0	51	0	12	0	0	2
Future Vol, veh/h	1	69	35	52	300	0	51	0	12	0	0	2
Conflicting Peds, #/hr	0	0	0	0	0	0	0	0	0	0	0	0
Sign Control	Free	Free	Free	Free	Free	Free	Stop	Stop	Stop	Stop	Stop	Stop
RT Channelized	-	-	None	-	-	None	-	-	None	-	-	None
Storage Length	-	-	240	290	-	-	-	-	-	-	-	-
Veh in Median Storage, #	-	0	-	-	0	-	-	0	-	-	0	-
Grade, %	-	0	-	-	0	-	-	0	-	-	0	-
Peak Hour Factor	85	85	85	97	97	97	88	88	88	25	25	25
Heavy Vehicles, %	2	2	2	2	2	2	2	2	2	2	2	2
Mvmt Flow	1	81	41	54	309	0	58	0	14	0	0	8
Major/Minor	Major1			Major2			Minor1			Minor2		
Conflicting Flow All	309	0	0	122	0	0	504	500	81	528	541	309
Stage 1	-	-	-	-	-	-	83	83	-	417	417	-
Stage 2	-	-	-	-	-	-	421	417	-	111	124	-
Critical Hdwy	4.12	-	-	4.12	-	-	7.12	6.52	6.22	7.12	6.52	6.22
Critical Hdwy Stg 1	-	-	-	-	-	-	6.12	5.52	-	6.12	5.52	-
Critical Hdwy Stg 2	-	-	-	-	-	-	6.12	5.52	-	6.12	5.52	-
Follow-up Hdwy	2.218	-	-	2.218	-	-	3.518	4.018	3.318	3.518	4.018	3.318
Pot Cap-1 Maneuver	1252	-	-	1465	-	-	478	473	979	461	448	731
Stage 1	-	-	-	-	-	-	925	826	-	613	591	-
Stage 2	-	-	-	-	-	-	610	591	-	894	793	-
Platoon blocked, %		-	-		-	-						
Mov Cap-1 Maneuver	1252	-	-	1465	-	-	459	455	979	442	431	731
Mov Cap-2 Maneuver	-	-	-	-	-	-	459	455	-	442	431	-
Stage 1	-	-	-	-	-	-	924	825	-	612	569	-
Stage 2	-	-	-	-	-	-	581	569	-	881	792	-
Approach	EB			WB			NB			SB		
HCM Control Delay, s	0.1			1.1			13.2			10		
HCM LOS							B			B		
Minor Lane/Major Mvmt	NBLn1	EBL	EBT	EBR	WBL	WBT	WBR	SBLn1				
Capacity (veh/h)	511	1252	-	-	1465	-	-	731				
HCM Lane V/C Ratio	0.14	0.001	-	-	0.037	-	-	0.011				
HCM Control Delay (s)	13.2	7.9	0	-	7.6	-	-	10				
HCM Lane LOS	B	A	A	-	A	-	-	B				
HCM 95th %tile Q(veh)	0.5	0	-	-	0.1	-	-	0				

Intersection												
Int Delay, s/veh	0.1											
Movement	EBL	EBT	EBR	WBL	WBT	WBR	NBL	NBT	NBR	SBL	SBT	SBR
Lane Configurations		↕			↕			↕			↕	
Traffic Vol, veh/h	2	0	2	0	0	0	3	267	1	1	672	0
Future Vol, veh/h	2	0	2	0	0	0	3	267	1	1	672	0
Conflicting Peds, #/hr	0	0	0	0	0	0	0	0	0	0	0	0
Sign Control	Stop	Stop	Stop	Stop	Stop	Stop	Free	Free	Free	Free	Free	Free
RT Channelized	-	-	None	-	-	None	-	-	None	-	-	None
Storage Length	-	-	-	-	-	-	-	-	-	-	-	-
Veh in Median Storage, #	-	0	-	-	0	-	-	0	-	-	0	-
Grade, %	-	0	-	-	0	-	-	0	-	-	0	-
Peak Hour Factor	92	92	92	92	92	92	100	100	100	85	85	85
Heavy Vehicles, %	2	2	2	2	2	2	2	2	2	2	2	2
Mvmt Flow	2	0	2	0	0	0	3	267	1	1	791	0







Major/Minor	Minor2		Minor1		Major1		Major2					
Conflicting Flow All	1067	1067	791	1068	1067	268	791	0	0	268	0	0
Stage 1	793	793	-	274	274	-	-	-	-	-	-	-
Stage 2	274	274	-	794	793	-	-	-	-	-	-	-
Critical Hdwy	7.12	6.52	6.22	7.12	6.52	6.22	4.12	-	-	4.12	-	-
Critical Hdwy Stg 1	6.12	5.52	-	6.12	5.52	-	-	-	-	-	-	-
Critical Hdwy Stg 2	6.12	5.52	-	6.12	5.52	-	-	-	-	-	-	-
Follow-up Hdwy	3.518	4.018	3.318	3.518	4.018	3.318	2.218	-	-	2.218	-	-
Pot Cap-1 Maneuver	200	222	390	199	222	771	829	-	-	1296	-	-
Stage 1	382	400	-	732	683	-	-	-	-	-	-	-
Stage 2	732	683	-	381	400	-	-	-	-	-	-	-
Platoon blocked, %								-	-	-	-	-
Mov Cap-1 Maneuver	199	221	390	197	221	771	829	-	-	1296	-	-
Mov Cap-2 Maneuver	199	221	-	197	221	-	-	-	-	-	-	-
Stage 1	380	400	-	729	680	-	-	-	-	-	-	-
Stage 2	729	680	-	378	400	-	-	-	-	-	-	-

Approach	EB		WB		NB		SB	
HCM Control Delay, s	18.9		0		0.1		0	
HCM LOS	C		A					

Minor Lane/Major Mvmt	NBL	NBT	NBR	EBLn1WBLn1	SBL	SBT	SBR
Capacity (veh/h)	829	-	-	264	-	1296	-
HCM Lane V/C Ratio	0.004	-	-	0.016	-	0.001	-
HCM Control Delay (s)	9.4	0	-	18.9	0	7.8	0
HCM Lane LOS	A	A	-	C	A	A	A
HCM 95th %tile Q(veh)	0	-	-	0.1	-	0	-

HCM 6th TWSC
2: Black Forest Rd (West)/Driveway & Hodgen Rd

Existing Traffic
PM Peak Hour

Intersection												
Int Delay, s/veh	2.5											
Movement	EBL	EBT	EBR	WBL	WBT	WBR	NBL	NBT	NBR	SBL	SBT	SBR
Lane Configurations												
Traffic Vol, veh/h	0	270	69	22	151	0	63	0	44	0	0	1
Future Vol, veh/h	0	270	69	22	151	0	63	0	44	0	0	1
Conflicting Peds, #/hr	0	0	0	0	0	0	0	0	0	0	0	0
Sign Control	Free	Free	Free	Free	Free	Free	Stop	Stop	Stop	Stop	Stop	Stop
RT Channelized	-	-	None	-	-	None	-	-	None	-	-	None
Storage Length	-	-	240	290	-	-	-	-	-	-	-	-
Veh in Median Storage, #	-	0	-	-	0	-	-	0	-	-	0	-
Grade, %	-	0	-	-	0	-	-	0	-	-	0	-
Peak Hour Factor	99	99	99	79	79	79	100	100	100	100	100	100
Heavy Vehicles, %	2	2	2	2	2	2	2	2	2	2	2	2
Mvmt Flow	0	273	70	28	191	0	63	0	44	0	0	1
Major/Minor	Major1			Major2			Minor1			Minor2		
Conflicting Flow All	191	0	0	343	0	0	521	520	273	577	590	191
Stage 1	-	-	-	-	-	-	273	273	-	247	247	-
Stage 2	-	-	-	-	-	-	248	247	-	330	343	-
Critical Hdwy	4.12	-	-	4.12	-	-	7.12	6.52	6.22	7.12	6.52	6.22
Critical Hdwy Stg 1	-	-	-	-	-	-	6.12	5.52	-	6.12	5.52	-
Critical Hdwy Stg 2	-	-	-	-	-	-	6.12	5.52	-	6.12	5.52	-
Follow-up Hdwy	2.218	-	-	2.218	-	-	3.518	4.018	3.318	3.518	4.018	3.318
Pot Cap-1 Maneuver	1383	-	-	1216	-	-	466	461	766	428	420	851
Stage 1	-	-	-	-	-	-	733	684	-	757	702	-
Stage 2	-	-	-	-	-	-	756	702	-	683	637	-
Platoon blocked, %		-	-		-	-						
Mov Cap-1 Maneuver	1383	-	-	1216	-	-	457	450	766	396	410	851
Mov Cap-2 Maneuver	-	-	-	-	-	-	457	450	-	396	410	-
Stage 1	-	-	-	-	-	-	733	684	-	757	686	-
Stage 2	-	-	-	-	-	-	738	686	-	644	637	-
Approach	EB			WB			NB			SB		
HCM Control Delay, s	0			1			13.2			9.2		
HCM LOS							B			A		
Minor Lane/Major Mvmt	NBLn1	EBL	EBT	EBR	WBL	WBT	WBR	SBLn1				
Capacity (veh/h)	548	1383	-	-	1216	-	-	851				
HCM Lane V/C Ratio	0.195	-	-	-	0.023	-	-	0.001				
HCM Control Delay (s)	13.2	0	-	-	8	-	-	9.2				
HCM Lane LOS	B	A	-	-	A	-	-	A				
HCM 95th %tile Q(veh)	0.7	0	-	-	0.1	-	-	0				

Intersection												
Int Delay, s/veh	0.1											
Movement	EBL	EBT	EBR	WBL	WBT	WBR	NBL	NBT	NBR	SBL	SBT	SBR
Lane Configurations		↕			↕			↕			↕	
Traffic Vol, veh/h	0	0	1	0	0	0	4	599	0	0	341	2
Future Vol, veh/h	0	0	1	0	0	0	4	599	0	0	341	2
Conflicting Peds, #/hr	0	0	0	0	0	0	0	0	0	0	0	0
Sign Control	Stop	Stop	Stop	Stop	Stop	Stop	Free	Free	Free	Free	Free	Free
RT Channelized	-	-	None	-	-	None	-	-	None	-	-	None
Storage Length	-	-	-	-	-	-	-	-	-	-	-	-
Veh in Median Storage, #	-	0	-	-	0	-	-	0	-	-	0	-
Grade, %	-	0	-	-	0	-	-	0	-	-	0	-
Peak Hour Factor	92	92	92	92	92	92	91	91	91	100	100	100
Heavy Vehicles, %	2	2	2	2	2	2	2	2	2	2	2	2
Mvmt Flow	0	0	1	0	0	0	4	658	0	0	341	2







Major/Minor	Minor2		Minor1		Major1		Major2					
Conflicting Flow All	1008	1008	342	1009	1009	658	343	0	0	658	0	0
Stage 1	342	342	-	666	666	-	-	-	-	-	-	-
Stage 2	666	666	-	343	343	-	-	-	-	-	-	-
Critical Hdwy	7.12	6.52	6.22	7.12	6.52	6.22	4.12	-	-	4.12	-	-
Critical Hdwy Stg 1	6.12	5.52	-	6.12	5.52	-	-	-	-	-	-	-
Critical Hdwy Stg 2	6.12	5.52	-	6.12	5.52	-	-	-	-	-	-	-
Follow-up Hdwy	3.518	4.018	3.318	3.518	4.018	3.318	2.218	-	-	2.218	-	-
Pot Cap-1 Maneuver	219	240	701	219	240	464	1216	-	-	930	-	-
Stage 1	673	638	-	449	457	-	-	-	-	-	-	-
Stage 2	449	457	-	672	637	-	-	-	-	-	-	-
Platoon blocked, %								-	-	-	-	-
Mov Cap-1 Maneuver	218	239	701	218	239	464	1216	-	-	930	-	-
Mov Cap-2 Maneuver	218	239	-	218	239	-	-	-	-	-	-	-
Stage 1	670	638	-	447	455	-	-	-	-	-	-	-
Stage 2	447	455	-	671	637	-	-	-	-	-	-	-

Approach	EB		WB		NB		SB	
HCM Control Delay, s	10.1		0		0.1		0	
HCM LOS	B		A					

Minor Lane/Major Mvmt	NBL	NBT	NBR	EBLn1WBLn1	SBL	SBT	SBR
Capacity (veh/h)	1216	-	-	701	-	930	-
HCM Lane V/C Ratio	0.004	-	-	0.002	-	-	-
HCM Control Delay (s)	8	0	-	10.1	0	0	-
HCM Lane LOS	A	A	-	B	A	A	-
HCM 95th %tile Q(veh)	0	-	-	0	-	0	-

HCM 6th TWSC
2: Black Forest Rd (West)/Driveway & Hodgen Rd

Short-Term Background Traffic
AM Peak Hour





Intersection												
Int Delay, s/veh	2.8											
Movement	EBL	EBT	EBR	WBL	WBT	WBR	NBL	NBT	NBR	SBL	SBT	SBR
Lane Configurations												
Traffic Vol, veh/h	1	100	38	65	400	0	64	0	15	0	0	2
Future Vol, veh/h	1	100	38	65	400	0	64	0	15	0	0	2
Conflicting Peds, #/hr	0	0	0	0	0	0	0	0	0	0	0	0
Sign Control	Free	Free	Free	Free	Free	Free	Stop	Stop	Stop	Stop	Stop	Stop
RT Channelized	-	-	None	-	-	None	-	-	None	-	-	None
Storage Length	-	-	240	290	-	-	-	-	-	-	-	-
Veh in Median Storage, #	-	0	-	-	0	-	-	0	-	-	0	-
Grade, %	-	0	-	-	0	-	-	0	-	-	0	-
Peak Hour Factor	85	85	85	97	97	97	92	92	92	25	25	25
Heavy Vehicles, %	2	2	2	2	2	2	2	2	2	2	2	2
Mvmt Flow	1	118	45	67	412	0	70	0	16	0	0	8
Major/Minor	Major1			Major2			Minor1			Minor2		
Conflicting Flow All	412	0	0	163	0	0	670	666	118	697	711	412
Stage 1	-	-	-	-	-	-	120	120	-	546	546	-
Stage 2	-	-	-	-	-	-	550	546	-	151	165	-
Critical Hdwy	4.12	-	-	4.12	-	-	7.12	6.52	6.22	7.12	6.52	6.22
Critical Hdwy Stg 1	-	-	-	-	-	-	6.12	5.52	-	6.12	5.52	-
Critical Hdwy Stg 2	-	-	-	-	-	-	6.12	5.52	-	6.12	5.52	-
Follow-up Hdwy	2.218	-	-	2.218	-	-	3.518	4.018	3.318	3.518	4.018	3.318
Pot Cap-1 Maneuver	1147	-	-	1416	-	-	371	380	934	356	358	640
Stage 1	-	-	-	-	-	-	884	796	-	522	518	-
Stage 2	-	-	-	-	-	-	519	518	-	851	762	-
Platoon blocked, %		-	-		-	-						
Mov Cap-1 Maneuver	1147	-	-	1416	-	-	353	362	934	337	341	640
Mov Cap-2 Maneuver	-	-	-	-	-	-	353	362	-	337	341	-
Stage 1	-	-	-	-	-	-	883	795	-	521	494	-
Stage 2	-	-	-	-	-	-	488	494	-	835	761	-
Approach	EB			WB			NB			SB		
HCM Control Delay, s	0.1			1.1			16.4			10.7		
HCM LOS							C			B		
Minor Lane/Major Mvmt	NBLn1	EBL	EBT	EBR	WBL	WBT	WBR	SBLn1				
Capacity (veh/h)	400	1147	-	-	1416	-	-	640				
HCM Lane V/C Ratio	0.215	0.001	-	-	0.047	-	-	0.013				
HCM Control Delay (s)	16.4	8.1	0	-	7.7	-	-	10.7				
HCM Lane LOS	C	A	A	-	A	-	-	B				
HCM 95th %tile Q(veh)	0.8	0	-	-	0.1	-	-	0				

Intersection												
Int Delay, s/veh	0.8											
Movement	EBL	EBT	EBR	WBL	WBT	WBR	NBL	NBT	NBR	SBL	SBT	SBR
Lane Configurations		↕			↕		↕	↕		↕	↕	
Traffic Vol, veh/h	0	0	2	4	0	8	1	68	1	3	101	0
Future Vol, veh/h	0	0	2	4	0	8	1	68	1	3	101	0
Conflicting Peds, #/hr	0	0	0	0	0	0	0	0	0	0	0	0
Sign Control	Stop	Stop	Stop	Stop	Stop	Stop	Free	Free	Free	Free	Free	Free
RT Channelized	-	-	None	-	-	None	-	-	None	-	-	None
Storage Length	-	-	-	-	-	-	340	-	-	340	-	-
Veh in Median Storage, #	-	0	-	-	0	-	-	0	-	-	0	-
Grade, %	-	0	-	-	0	-	-	0	-	-	0	-
Peak Hour Factor	92	92	92	92	92	92	92	92	92	92	92	92
Heavy Vehicles, %	2	2	2	2	2	2	2	2	2	2	2	2
Mvmt Flow	0	0	2	4	0	9	1	74	1	3	110	0

Major/Minor	Minor2		Minor1		Major1		Major2					
Conflicting Flow All	197	193	110	194	193	75	110	0	0	75	0	0
Stage 1	116	116	-	77	77	-	-	-	-	-	-	-
Stage 2	81	77	-	117	116	-	-	-	-	-	-	-
Critical Hdwy	7.12	6.52	6.22	7.12	6.52	6.22	4.12	-	-	4.12	-	-
Critical Hdwy Stg 1	6.12	5.52	-	6.12	5.52	-	-	-	-	-	-	-
Critical Hdwy Stg 2	6.12	5.52	-	6.12	5.52	-	-	-	-	-	-	-
Follow-up Hdwy	3.518	4.018	3.318	3.518	4.018	3.318	2.218	-	-	2.218	-	-
Pot Cap-1 Maneuver	762	702	943	765	702	986	1480	-	-	1524	-	-
Stage 1	889	800	-	932	831	-	-	-	-	-	-	-
Stage 2	927	831	-	888	800	-	-	-	-	-	-	-
Platoon blocked, %								-	-		-	-
Mov Cap-1 Maneuver	754	700	943	762	700	986	1480	-	-	1524	-	-
Mov Cap-2 Maneuver	754	700	-	762	700	-	-	-	-	-	-	-
Stage 1	888	798	-	931	830	-	-	-	-	-	-	-
Stage 2	918	830	-	884	798	-	-	-	-	-	-	-







Approach	EB	WB	NB	SB
HCM Control Delay, s	8.8	9.1	0.1	0.2
HCM LOS	A	A		







Minor Lane/Major Mvmt	NBL	NBT	NBR	EBLn1WBLn1	SBL	SBT	SBR	
Capacity (veh/h)	1480	-	-	943	898	1524	-	-
HCM Lane V/C Ratio	0.001	-	-	0.002	0.015	0.002	-	-
HCM Control Delay (s)	7.4	-	-	8.8	9.1	7.4	-	-
HCM Lane LOS	A	-	-	A	A	A	-	-
HCM 95th %tile Q(veh)	0	-	-	0	0	0	-	-





Intersection												
Int Delay, s/veh	0.1											
Movement	EBL	EBT	EBR	WBL	WBT	WBR	NBL	NBT	NBR	SBL	SBT	SBR
Lane Configurations												
Traffic Vol, veh/h	2	0	2	0	0	1	3	435	1	1	1100	0
Future Vol, veh/h	2	0	2	0	0	1	3	435	1	1	1100	0
Conflicting Peds, #/hr	0	0	0	0	0	0	0	0	0	0	0	0
Sign Control	Stop	Stop	Stop	Stop	Stop	Stop	Free	Free	Free	Free	Free	Free
RT Channelized	-	-	None	-	-	None	-	-	None	-	-	None
Storage Length	-	-	-	-	-	-	-	-	-	-	-	-
Veh in Median Storage, #	-	0	-	-	0	-	-	0	-	-	0	-
Grade, %	-	0	-	-	0	-	-	0	-	-	0	-
Peak Hour Factor	92	92	92	92	92	92	100	100	100	85	85	85
Heavy Vehicles, %	2	2	2	2	2	2	2	2	2	2	2	2
Mvmt Flow	2	0	2	0	0	1	3	435	1	1	1294	0
Major/Minor	Minor2		Minor1		Major1		Major2					
Conflicting Flow All	1738	1738	1294	1739	1738	436	1294	0	0	436	0	0
Stage 1	1296	1296	-	442	442	-	-	-	-	-	-	-
Stage 2	442	442	-	1297	1296	-	-	-	-	-	-	-
Critical Hdwy	7.12	6.52	6.22	7.12	6.52	6.22	4.12	-	-	4.12	-	-
Critical Hdwy Stg 1	6.12	5.52	-	6.12	5.52	-	-	-	-	-	-	-
Critical Hdwy Stg 2	6.12	5.52	-	6.12	5.52	-	-	-	-	-	-	-
Follow-up Hdwy	3.518	4.018	3.318	3.518	4.018	3.318	2.218	-	-	2.218	-	-
Pot Cap-1 Maneuver	68	87	199	68	87	620	536	-	-	1124	-	-
Stage 1	199	232	-	594	576	-	-	-	-	-	-	-
Stage 2	594	576	-	199	232	-	-	-	-	-	-	-
Platoon blocked, %								-	-		-	-
Mov Cap-1 Maneuver	67	86	199	67	86	620	536	-	-	1124	-	-
Mov Cap-2 Maneuver	67	86	-	67	86	-	-	-	-	-	-	-
Stage 1	198	231	-	590	572	-	-	-	-	-	-	-
Stage 2	589	572	-	196	231	-	-	-	-	-	-	-
Approach	EB		WB		NB		SB					
HCM Control Delay, s	42.6		10.8		0.1		0					
HCM LOS	E		B									
Minor Lane/Major Mvmt	NBL	NBT	NBR	EBLn1WBLn1	SBL	SBT	SBR					
Capacity (veh/h)	536	-	-	100	620	1124	-	-				
HCM Lane V/C Ratio	0.006	-	-	0.043	0.002	0.001	-	-				
HCM Control Delay (s)	11.8	0	-	42.6	10.8	8.2	0	-				
HCM Lane LOS	B	A	-	E	B	A	A	-				
HCM 95th %tile Q(veh)	0	-	-	0.1	0	0	-	-				

HCM 6th TWSC
2: Black Forest Rd (West)/Driveway & Hodgen Rd

Short-Term Background Traffic
PM Peak Hour







Intersection												
Int Delay, s/veh	2.9											
Movement	EBL	EBT	EBR	WBL	WBT	WBR	NBL	NBT	NBR	SBL	SBT	SBR
Lane Configurations												
Traffic Vol, veh/h	0	360	99	25	200	0	78	0	60	0	0	1
Future Vol, veh/h	0	360	99	25	200	0	78	0	60	0	0	1
Conflicting Peds, #/hr	0	0	0	0	0	0	0	0	0	0	0	0
Sign Control	Free	Free	Free	Free	Free	Free	Stop	Stop	Stop	Stop	Stop	Stop
RT Channelized	-	-	None	-	-	None	-	-	None	-	-	None
Storage Length	-	-	240	290	-	-	-	-	-	-	-	-
Veh in Median Storage, #	-	0	-	-	0	-	-	0	-	-	0	-
Grade, %	-	0	-	-	0	-	-	0	-	-	0	-
Peak Hour Factor	99	99	99	79	79	79	100	100	100	100	100	100
Heavy Vehicles, %	2	2	2	2	2	2	2	2	2	2	2	2
Mvmt Flow	0	364	100	32	253	0	78	0	60	0	0	1
Major/Minor	Major1			Major2			Minor1			Minor2		
Conflicting Flow All	253	0	0	464	0	0	682	681	364	761	781	253
Stage 1	-	-	-	-	-	-	364	364	-	317	317	-
Stage 2	-	-	-	-	-	-	318	317	-	444	464	-
Critical Hdwy	4.12	-	-	4.12	-	-	7.12	6.52	6.22	7.12	6.52	6.22
Critical Hdwy Stg 1	-	-	-	-	-	-	6.12	5.52	-	6.12	5.52	-
Critical Hdwy Stg 2	-	-	-	-	-	-	6.12	5.52	-	6.12	5.52	-
Follow-up Hdwy	2.218	-	-	2.218	-	-	3.518	4.018	3.318	3.518	4.018	3.318
Pot Cap-1 Maneuver	1312	-	-	1097	-	-	364	373	681	322	326	786
Stage 1	-	-	-	-	-	-	655	624	-	694	654	-
Stage 2	-	-	-	-	-	-	693	654	-	593	564	-
Platoon blocked, %		-	-		-	-						
Mov Cap-1 Maneuver	1312	-	-	1097	-	-	355	362	681	287	317	786
Mov Cap-2 Maneuver	-	-	-	-	-	-	355	362	-	287	317	-
Stage 1	-	-	-	-	-	-	655	624	-	694	635	-
Stage 2	-	-	-	-	-	-	672	635	-	541	564	-
Approach	EB			WB			NB			SB		
HCM Control Delay, s	0			0.9			16.6			9.6		
HCM LOS							C			A		
Minor Lane/Major Mvmt	NBLn1	EBL	EBT	EBR	WBL	WBT	WBR	SBLn1				
Capacity (veh/h)	448	1312	-	-	1097	-	-	786				
HCM Lane V/C Ratio	0.308	-	-	-	0.029	-	-	0.001				
HCM Control Delay (s)	16.6	0	-	-	8.4	-	-	9.6				
HCM Lane LOS	C	A	-	-	A	-	-	A				
HCM 95th %tile Q(veh)	1.3	0	-	-	0.1	-	-	0				

Intersection												
Int Delay, s/veh	0.6											
Movement	EBL	EBT	EBR	WBL	WBT	WBR	NBL	NBT	NBR	SBL	SBT	SBR
Lane Configurations												
Traffic Vol, veh/h	0	0	1	2	0	5	2	132	4	9	113	0
Future Vol, veh/h	0	0	1	2	0	5	2	132	4	9	113	0
Conflicting Peds, #/hr	0	0	0	0	0	0	0	0	0	0	0	0
Sign Control	Stop	Stop	Stop	Stop	Stop	Stop	Free	Free	Free	Free	Free	Free
RT Channelized	-	-	None	-	-	None	-	-	None	-	-	None
Storage Length	-	-	-	-	-	-	340	-	-	340	-	-
Veh in Median Storage, #	-	0	-	-	0	-	-	0	-	-	0	-
Grade, %	-	0	-	-	0	-	-	0	-	-	0	-
Peak Hour Factor	92	92	92	92	92	92	92	92	92	92	92	92
Heavy Vehicles, %	2	2	2	2	2	2	2	2	2	2	2	2
Mvmt Flow	0	0	1	2	0	5	2	143	4	10	123	0
Major/Minor	Minor2		Minor1		Major1		Major2					
Conflicting Flow All	295	294	123	293	292	145	123	0	0	147	0	0
Stage 1	143	143	-	149	149	-	-	-	-	-	-	-
Stage 2	152	151	-	144	143	-	-	-	-	-	-	-
Critical Hdwy	7.12	6.52	6.22	7.12	6.52	6.22	4.12	-	-	4.12	-	-
Critical Hdwy Stg 1	6.12	5.52	-	6.12	5.52	-	-	-	-	-	-	-
Critical Hdwy Stg 2	6.12	5.52	-	6.12	5.52	-	-	-	-	-	-	-
Follow-up Hdwy	3.518	4.018	3.318	3.518	4.018	3.318	2.218	-	-	2.218	-	-
Pot Cap-1 Maneuver	657	617	928	659	619	902	1464	-	-	1435	-	-
Stage 1	860	779	-	854	774	-	-	-	-	-	-	-
Stage 2	850	772	-	859	779	-	-	-	-	-	-	-
Platoon blocked, %								-	-		-	-
Mov Cap-1 Maneuver	649	612	928	654	614	902	1464	-	-	1435	-	-
Mov Cap-2 Maneuver	649	612	-	654	614	-	-	-	-	-	-	-
Stage 1	859	774	-	853	773	-	-	-	-	-	-	-
Stage 2	844	771	-	852	774	-	-	-	-	-	-	-
Approach	EB		WB		NB		SB					
HCM Control Delay, s	8.9		9.5		0.1		0.6					
HCM LOS	A		A									
Minor Lane/Major Mvmt	NBL	NBT	NBR	EBLn1	WBLn1	SBL	SBT	SBR				
Capacity (veh/h)	1464	-	-	928	814	1435	-	-				
HCM Lane V/C Ratio	0.001	-	-	0.001	0.009	0.007	-	-				
HCM Control Delay (s)	7.5	-	-	8.9	9.5	7.5	-	-				
HCM Lane LOS	A	-	-	A	A	A	-	-				
HCM 95th %tile Q(veh)	0	-	-	0	0	0	-	-				

Intersection												
Int Delay, s/veh	0											
Movement	EBL	EBT	EBR	WBL	WBT	WBR	NBL	NBT	NBR	SBL	SBT	SBR
Lane Configurations												
Traffic Vol, veh/h	0	0	1	0	0	2	4	975	0	1	560	2
Future Vol, veh/h	0	0	1	0	0	2	4	975	0	1	560	2
Conflicting Peds, #/hr	0	0	0	0	0	0	0	0	0	0	0	0
Sign Control	Stop	Stop	Stop	Stop	Stop	Stop	Free	Free	Free	Free	Free	Free
RT Channelized	-	-	None	-	-	None	-	-	None	-	-	None
Storage Length	-	-	-	-	-	-	-	-	-	-	-	-
Veh in Median Storage, #	-	0	-	-	0	-	-	0	-	-	0	-
Grade, %	-	0	-	-	0	-	-	0	-	-	0	-
Peak Hour Factor	92	92	92	92	92	92	91	91	91	100	100	100
Heavy Vehicles, %	2	2	2	2	2	2	2	2	2	2	2	2
Mvmt Flow	0	0	1	0	0	2	4	1071	0	1	560	2
Major/Minor	Minor2		Minor1		Major1		Major2					
Conflicting Flow All	1643	1642	561	1643	1643	1071	562	0	0	1071	0	0
Stage 1	563	563	-	1079	1079	-	-	-	-	-	-	-
Stage 2	1080	1079	-	564	564	-	-	-	-	-	-	-
Critical Hdwy	7.12	6.52	6.22	7.12	6.52	6.22	4.12	-	-	4.12	-	-
Critical Hdwy Stg 1	6.12	5.52	-	6.12	5.52	-	-	-	-	-	-	-
Critical Hdwy Stg 2	6.12	5.52	-	6.12	5.52	-	-	-	-	-	-	-
Follow-up Hdwy	3.518	4.018	3.318	3.518	4.018	3.318	2.218	-	-	2.218	-	-
Pot Cap-1 Maneuver	80	100	527	80	100	268	1009	-	-	651	-	-
Stage 1	511	509	-	264	295	-	-	-	-	-	-	-
Stage 2	264	295	-	510	508	-	-	-	-	-	-	-
Platoon blocked, %								-	-		-	-
Mov Cap-1 Maneuver	79	99	527	79	99	268	1009	-	-	651	-	-
Mov Cap-2 Maneuver	79	99	-	79	99	-	-	-	-	-	-	-
Stage 1	506	508	-	261	292	-	-	-	-	-	-	-
Stage 2	259	292	-	508	507	-	-	-	-	-	-	-
Approach	EB		WB		NB		SB					
HCM Control Delay, s	11.8		18.5		0		0					
HCM LOS	B		C									
Minor Lane/Major Mvmt	NBL	NBT	NBR	EBLn1WBLn1	SBL	SBT	SBR					
Capacity (veh/h)	1009	-	-	527	268	651	-	-				
HCM Lane V/C Ratio	0.004	-	-	0.002	0.008	0.002	-	-				
HCM Control Delay (s)	8.6	0	-	11.8	18.5	10.5	0	-				
HCM Lane LOS	A	A	-	B	C	B	A	-				
HCM 95th %tile Q(veh)	0	-	-	0	0	0	-	-				

HCM 6th TWSC
2: Black Forest Rd (West)/Driveway & Hodgen Rd

Short-Term Total Traffic
AM Peak Hour

Intersection												
Int Delay, s/veh	2.9											
Movement	EBL	EBT	EBR	WBL	WBT	WBR	NBL	NBT	NBR	SBL	SBT	SBR
Lane Configurations												
Traffic Vol, veh/h	1	100	39	67	400	0	66	0	17	0	0	2
Future Vol, veh/h	1	100	39	67	400	0	66	0	17	0	0	2
Conflicting Peds, #/hr	0	0	0	0	0	0	0	0	0	0	0	0
Sign Control	Free	Free	Free	Free	Free	Free	Stop	Stop	Stop	Stop	Stop	Stop
RT Channelized	-	-	None	-	-	None	-	-	None	-	-	None
Storage Length	-	-	240	290	-	-	-	-	-	-	-	-
Veh in Median Storage, #	-	0	-	-	0	-	-	0	-	-	0	-
Grade, %	-	0	-	-	0	-	-	0	-	-	0	-
Peak Hour Factor	85	85	85	97	97	97	92	92	92	25	25	25
Heavy Vehicles, %	2	2	2	2	2	2	2	2	2	2	2	2
Mvmt Flow	1	118	46	69	412	0	72	0	18	0	0	8
Major/Minor	Major1			Major2			Minor1			Minor2		
Conflicting Flow All	412	0	0	164	0	0	674	670	118	702	716	412
Stage 1	-	-	-	-	-	-	120	120	-	550	550	-
Stage 2	-	-	-	-	-	-	554	550	-	152	166	-
Critical Hdwy	4.12	-	-	4.12	-	-	7.12	6.52	6.22	7.12	6.52	6.22
Critical Hdwy Stg 1	-	-	-	-	-	-	6.12	5.52	-	6.12	5.52	-
Critical Hdwy Stg 2	-	-	-	-	-	-	6.12	5.52	-	6.12	5.52	-
Follow-up Hdwy	2.218	-	-	2.218	-	-	3.518	4.018	3.318	3.518	4.018	3.318
Pot Cap-1 Maneuver	1147	-	-	1414	-	-	368	378	934	353	356	640
Stage 1	-	-	-	-	-	-	884	796	-	519	516	-
Stage 2	-	-	-	-	-	-	517	516	-	850	761	-
Platoon blocked, %		-	-		-	-						
Mov Cap-1 Maneuver	1147	-	-	1414	-	-	350	359	934	333	338	640
Mov Cap-2 Maneuver	-	-	-	-	-	-	350	359	-	333	338	-
Stage 1	-	-	-	-	-	-	883	795	-	518	491	-
Stage 2	-	-	-	-	-	-	486	491	-	832	760	-
Approach	EB			WB			NB			SB		
HCM Control Delay, s	0.1			1.1			16.6			10.7		
HCM LOS							C			B		
Minor Lane/Major Mvmt	NBLn1	EBL	EBT	EBR	WBL	WBT	WBR	SBLn1				
Capacity (veh/h)	401	1147	-	-	1414	-	-	640				
HCM Lane V/C Ratio	0.225	0.001	-	-	0.049	-	-	0.013				
HCM Control Delay (s)	16.6	8.1	0	-	7.7	-	-	10.7				
HCM Lane LOS	C	A	A	-	A	-	-	B				
HCM 95th %tile Q(veh)	0.9	0	-	-	0.2	-	-	0				

HCM 6th TWSC
5: Black Forest Rd & Stagecoach/Terra Ridge (north)

Short-Term Total Traffic
AM Peak Hour

Intersection												
Int Delay, s/veh	1.7											
Movement	EBL	EBT	EBR	WBL	WBT	WBR	NBL	NBT	NBR	SBL	SBT	SBR
Lane Configurations		↕			↕			↕			↕	
Traffic Vol, veh/h	3	0	15	4	0	8	10	68	1	3	101	3
Future Vol, veh/h	3	0	15	4	0	8	10	68	1	3	101	3
Conflicting Peds, #/hr	0	0	0	0	0	0	0	0	0	0	0	0
Sign Control	Stop	Stop	Stop	Stop	Stop	Stop	Free	Free	Free	Free	Free	Free
RT Channelized	-	-	None	-	-	None	-	-	None	-	-	None
Storage Length	-	-	-	-	-	-	-	-	-	-	-	-
Veh in Median Storage, #	-	0	-	-	0	-	-	0	-	-	0	-
Grade, %	-	0	-	-	0	-	-	0	-	-	0	-
Peak Hour Factor	92	92	92	92	92	92	92	92	92	92	92	92
Heavy Vehicles, %	2	2	2	2	2	2	2	2	2	2	2	2
Mvmt Flow	3	0	16	4	0	9	11	74	1	3	110	3
Major/Minor	Minor2		Minor1		Major1		Major2					
Conflicting Flow All	219	215	112	223	216	75	113	0	0	75	0	0
Stage 1	118	118	-	97	97	-	-	-	-	-	-	-
Stage 2	101	97	-	126	119	-	-	-	-	-	-	-
Critical Hdwy	7.12	6.52	6.22	7.12	6.52	6.22	4.12	-	-	4.12	-	-
Critical Hdwy Stg 1	6.12	5.52	-	6.12	5.52	-	-	-	-	-	-	-
Critical Hdwy Stg 2	6.12	5.52	-	6.12	5.52	-	-	-	-	-	-	-
Follow-up Hdwy	3.518	4.018	3.318	3.518	4.018	3.318	2.218	-	-	2.218	-	-
Pot Cap-1 Maneuver	737	683	941	733	682	986	1476	-	-	1524	-	-
Stage 1	887	798	-	910	815	-	-	-	-	-	-	-
Stage 2	905	815	-	878	797	-	-	-	-	-	-	-
Platoon blocked, %								-	-		-	-
Mov Cap-1 Maneuver	725	676	941	715	675	986	1476	-	-	1524	-	-
Mov Cap-2 Maneuver	725	676	-	715	675	-	-	-	-	-	-	-
Stage 1	880	796	-	903	808	-	-	-	-	-	-	-
Stage 2	890	808	-	861	795	-	-	-	-	-	-	-
Approach	EB		WB		NB		SB					
HCM Control Delay, s	9.1		9.2		0.9		0.2					
HCM LOS	A		A									
Minor Lane/Major Mvmt	NBL	NBT	NBR	EBLn1	WBLn1	SBL	SBT	SBR				
Capacity (veh/h)	1476	-	-	896	875	1524	-	-				
HCM Lane V/C Ratio	0.007	-	-	0.022	0.015	0.002	-	-				
HCM Control Delay (s)	7.5	0	-	9.1	9.2	7.4	0	-				
HCM Lane LOS	A	A	-	A	A	A	A	-				
HCM 95th %tile Q(veh)	0	-	-	0.1	0	0	-	-				

126: SH 83 & Stagecoach Rd Performance by lane Interval #1 7:00

Lane	EB	WB	WB	NB	NB	NB	SB	SB	All
Movements Served	LTR	LT	R	L	T	R	L	TR	
Stop Del/Veh (s)	10.1	5.1	4.3	1.8	0.0	0.0	0.7	0.0	0.1

126: SH 83 & Stagecoach Rd Performance by lane Interval #2 7:15

Lane	EB	WB	WB	NB	NB	NB	SB	SB	All
Movements Served	LTR	LT	R	L	T	R	L	TR	
Stop Del/Veh (s)	6.2	6.2	3.5	5.5	0.0	0.0	1.0	0.0	0.2

126: SH 83 & Stagecoach Rd Performance by lane Interval #3 7:30

Lane	EB	WB	WB	NB	NB	NB	SB	SB	All
Movements Served	LTR	LT	R	L	T	R	L	TR	
Stop Del/Veh (s)	13.1	4.7	3.4	10.9	0.0	0.0	1.2	0.0	0.2

126: SH 83 & Stagecoach Rd Performance by lane Interval #4 7:45







Lane	EB	WB	WB	NB	NB	NB	SB	SB	All
Movements Served	LTR	LT	R	L	T	R	L	TR	
Stop Del/Veh (s)	9.3	5.4	3.6	5.2	0.0	0.0	2.8	0.0	0.2

126: SH 83 & Stagecoach Rd Performance by lane Entire Run

Lane	EB	WB	WB	NB	NB	NB	SB	SB	All
Movements Served	LTR	LT	R	L	T	R	L	TR	
Stop Del/Veh (s)	9.7	5.4	3.4	6.3	0.0	0.0	1.5	0.0	0.2

HCM 6th TWSC
2: Black Forest Rd (West)/Driveway & Hodgen Rd

Short-Term Total Traffic
PM Peak Hour

Intersection												
Int Delay, s/veh	3											
Movement	EBL	EBT	EBR	WBL	WBT	WBR	NBL	NBT	NBR	SBL	SBT	SBR
Lane Configurations												
Traffic Vol, veh/h	0	360	101	29	200	0	79	0	63	0	0	1
Future Vol, veh/h	0	360	101	29	200	0	79	0	63	0	0	1
Conflicting Peds, #/hr	0	0	0	0	0	0	0	0	0	0	0	0
Sign Control	Free	Free	Free	Free	Free	Free	Stop	Stop	Stop	Stop	Stop	Stop
RT Channelized	-	-	None	-	-	None	-	-	None	-	-	None
Storage Length	-	-	240	290	-	-	-	-	-	-	-	-
Veh in Median Storage, #	-	0	-	-	0	-	-	0	-	-	0	-
Grade, %	-	0	-	-	0	-	-	0	-	-	0	-
Peak Hour Factor	99	99	99	79	79	79	100	100	100	100	100	100
Heavy Vehicles, %	2	2	2	2	2	2	2	2	2	2	2	2
Mvmt Flow	0	364	102	37	253	0	79	0	63	0	0	1

Major/Minor	Major1			Major2			Minor1			Minor2		
Conflicting Flow All	253	0	0	466	0	0	692	691	364	774	793	253
Stage 1	-	-	-	-	-	-	364	364	-	327	327	-
Stage 2	-	-	-	-	-	-	328	327	-	447	466	-
Critical Hdwy	4.12	-	-	4.12	-	-	7.12	6.52	6.22	7.12	6.52	6.22
Critical Hdwy Stg 1	-	-	-	-	-	-	6.12	5.52	-	6.12	5.52	-
Critical Hdwy Stg 2	-	-	-	-	-	-	6.12	5.52	-	6.12	5.52	-
Follow-up Hdwy	2.218	-	-	2.218	-	-	3.518	4.018	3.318	3.518	4.018	3.318
Pot Cap-1 Maneuver	1312	-	-	1095	-	-	358	368	681	316	321	786
Stage 1	-	-	-	-	-	-	655	624	-	686	648	-
Stage 2	-	-	-	-	-	-	685	648	-	591	562	-
Platoon blocked, %	-	-	-	-	-	-	-	-	-	-	-	-
Mov Cap-1 Maneuver	1312	-	-	1095	-	-	348	355	681	279	310	786
Mov Cap-2 Maneuver	-	-	-	-	-	-	348	355	-	279	310	-
Stage 1	-	-	-	-	-	-	655	624	-	686	626	-
Stage 2	-	-	-	-	-	-	661	626	-	536	562	-

Approach	EB			WB			NB			SB		
HCM Control Delay, s	0			1.1			16.9			9.6		
HCM LOS							C			A		

Minor Lane/Major Mvmt	NBLn1	EBL	EBT	EBR	WBL	WBT	WBR	SBLn1
Capacity (veh/h)	444	1312	-	-	1095	-	-	786
HCM Lane V/C Ratio	0.32	-	-	-	0.034	-	-	0.001
HCM Control Delay (s)	16.9	0	-	-	8.4	-	-	9.6
HCM Lane LOS	C	A	-	-	A	-	-	A
HCM 95th %tile Q(veh)	1.4	0	-	-	0.1	-	-	0

HCM 6th TWSC
5: Black Forest Rd & Stagecoach/Terra Ridge (north)

Short-Term Total Traffic
PM Peak Hour

Intersection												
Int Delay, s/veh	1.4											
Movement	EBL	EBT	EBR	WBL	WBT	WBR	NBL	NBT	NBR	SBL	SBT	SBR
Lane Configurations		↕			↕			↕			↕	
Traffic Vol, veh/h	4	0	13	2	0	5	16	132	4	9	113	6
Future Vol, veh/h	4	0	13	2	0	5	16	132	4	9	113	6
Conflicting Peds, #/hr	0	0	0	0	0	0	0	0	0	0	0	0
Sign Control	Stop	Stop	Stop	Stop	Stop	Stop	Free	Free	Free	Free	Free	Free
RT Channelized	-	-	None	-	-	None	-	-	None	-	-	None
Storage Length	-	-	-	-	-	-	-	-	-	-	-	-
Veh in Median Storage, #	-	0	-	-	0	-	-	0	-	-	0	-
Grade, %	-	0	-	-	0	-	-	0	-	-	0	-
Peak Hour Factor	92	92	92	92	92	92	92	92	92	92	92	92
Heavy Vehicles, %	2	2	2	2	2	2	2	2	2	2	2	2
Mvmt Flow	4	0	14	2	0	5	17	143	4	10	123	7
Major/Minor	Minor2		Minor1		Major1		Major2					
Conflicting Flow All	329	328	127	333	329	145	130	0	0	147	0	0
Stage 1	147	147	-	179	179	-	-	-	-	-	-	-
Stage 2	182	181	-	154	150	-	-	-	-	-	-	-
Critical Hdwy	7.12	6.52	6.22	7.12	6.52	6.22	4.12	-	-	4.12	-	-
Critical Hdwy Stg 1	6.12	5.52	-	6.12	5.52	-	-	-	-	-	-	-
Critical Hdwy Stg 2	6.12	5.52	-	6.12	5.52	-	-	-	-	-	-	-
Follow-up Hdwy	3.518	4.018	3.318	3.518	4.018	3.318	2.218	-	-	2.218	-	-
Pot Cap-1 Maneuver	624	591	923	620	590	902	1455	-	-	1435	-	-
Stage 1	856	775	-	823	751	-	-	-	-	-	-	-
Stage 2	820	750	-	848	773	-	-	-	-	-	-	-
Platoon blocked, %								-	-		-	-
Mov Cap-1 Maneuver	610	579	923	601	578	902	1455	-	-	1435	-	-
Mov Cap-2 Maneuver	610	579	-	601	578	-	-	-	-	-	-	-
Stage 1	845	769	-	812	741	-	-	-	-	-	-	-
Stage 2	804	740	-	828	767	-	-	-	-	-	-	-
Approach	EB		WB		NB		SB					
HCM Control Delay, s	9.5		9.6		0.8		0.5					
HCM LOS	A		A									
Minor Lane/Major Mvmt	NBL	NBT	NBR	EBLn1	WBLn1	SBL	SBT	SBR				
Capacity (veh/h)	1455	-	-	824	789	1435	-	-				
HCM Lane V/C Ratio	0.012	-	-	0.022	0.01	0.007	-	-				
HCM Control Delay (s)	7.5	0	-	9.5	9.6	7.5	0	-				
HCM Lane LOS	A	A	-	A	A	A	A	-				
HCM 95th %tile Q(veh)	0	-	-	0.1	0	0	-	-				

126: SH 83 & Stagecoach Rd Performance by lane Interval #1 5:00

Lane	EB	WB	WB	NB	NB	SB	SB	All
Movements Served	LTR	LT	R	LT	R	L	TR	
Stop Del/Veh (s)		13.5	10.3	0.0	0.0	7.5	0.0	0.4

126: SH 83 & Stagecoach Rd Performance by lane Interval #2 5:15

Lane	WB	WB	NB	NB	SB	SB	All
Movements Served	LT	R	LT	R	L	TR	
Stop Del/Veh (s)	13.2	6.1	0.0	0.0	3.0	0.0	0.2

126: SH 83 & Stagecoach Rd Performance by lane Interval #3 5:30

Lane	EB	WB	WB	NB	NB	SB	SB	All
Movements Served	LTR	LT	R	LT	R	L	TR	
Stop Del/Veh (s)	1.5	17.8	8.3	0.0	0.0	8.0	0.0	0.6

126: SH 83 & Stagecoach Rd Performance by lane Interval #4 5:45

Lane	WB	WB	NB	NB	SB	SB	All
Movements Served	LT	R	LT	R	L	TR	
Stop Del/Veh (s)	22.1	8.5	0.0	0.0	4.2	0.0	0.5

126: SH 83 & Stagecoach Rd Performance by lane Entire Run

Lane	EB	WB	WB	NB	NB	SB	SB	All
Movements Served	LTR	LT	R	LT	R	L	TR	
Stop Del/Veh (s)	2.8	18.1	8.1	0.0	0.0	6.3	0.0	0.4



Development Services Department
2880 International Circle
Colorado Springs, Colorado 80910

Phone: 719.520.6300
Fax: 719.520.6695
Website www.elpasoco.com

DEVIATION REVIEW AND DECISION FORM

Procedure # R-FM-051-07

Issue Date: 12/31/07

Revision Issued: 00/00/00

DSD FILE NO.:

--	--	--	--	--	--	--	--

General Property Information:

Address of Subject Property (Street Number/Name): n/a

Tax Schedule ID(s) #: 6100000527, 6100000526

Legal Description of Property:

TR IN SECS 34 & 35-11-66 DESC AS FOLS: BEG AT NE COR SD SEC 35, TH S 00<14'34" E 523.85 FT, TH ALG ARC OF CUR TO THE L HAVING A RAD OF 535.0 FT A C/A OF 38<24'48" WHICH CHORD BEARS S 33<01'51" W 358.69 FT, TH S 84<37'03" W 175.44, TH ALG ARC OF CUR TO THE R HAVING A RAD OF 615.0 FT A C/A OF 11<13'59" A DIST OF 120.57 FT, TH N 84<08'58" W 684.98 FT, TH ALG ARC OF CUR TO THE R HAVING A RAD OF 615.0 FT A C/A OF 25<13'51" A DIST OF 270.82 FT, N 58<55'07" W 166.51 FT, TH ALG ARC OF CUR TO THE L HAVING A RAD OF 535.0 FT A C/A OF 31<18'40" A DIST OF 292.37 FT, S 89<45'13" W 1674.58 FT, TH ALG ARC OF CUR TO THE L HAVING A RAD OF 1960.0 FT A C/A OF 24<52'43" A DIST OF 851.06 FT, TH S 64<53'30" W 459.47 FT, TH ALG ARC OF CUR TO THE R HAVING A RAD OF 1040.0 FT A C/A OF 21<22'27" A DIST OF 387.97 FT, TH S 86<15'57" W 645.0 FT M/L, TH RUN NLY 655.0 FT M/L TO A PT ON THE NLY LN OF SEC 34, TH N 89<46'13" E 2660.56 FT, N 89<45'50" E 2048.33 FT, N 44<21'15" E 120.12 FT, N 27<42'44" E 30.37 FT, N 83<51'56" E 62.76 FT, S 79<32'21" E 69.45 FT, S 46<40'23" E 153.82 FT N 89<48'10" E 270.47 FT TO POB

TR IN NE4 SEC 34-11-66 DESC AS FOLS: BEG AT NE4 SD SEC 34, TH N 89<57'36" W 635.0 FT M/L FOR POB, TH RUN SLY 6,550 FT M/L, S 86<15'57" W 47.0 FT M/L, TH ALG ARC OF CUR TO THE L HAVING A RAD OF 535.0 FT A C/A OF 51<05'38" A DIST OF 477.09 FT, TH S 35<10'18" W 291.93 FT, TH ALG ARC OF CUR TO THE R HAVING A RAD OF 615.0 FT A C/A OF 53<07'49" A DIST OF 570.29 FT, TH S 88<18'07" W 160.75 FT TO A PT ON THE ELY R/W LN OF HWY 83, N 01<41'53" W 90.0 FT TO SWLY COR LOT 1 WESTCOTT FIRE STATION NO 3, TH N 88<18'07" E 165.75 FT, TH ALG ARC OF CUR TO THE L HAVING A RAD OF 460.0 FT A C/A OF 54<10'43" A DIST OF 434.97 FT, TH ALG ARC OF CUR TO THE R HAVING A RAD OF 560.0 FT A C/A OF 15<19'05" A DIST OF 149.72 FT, TH N 38<00'00" W 141.67 FT, S 88<20'00" W 587.56 FT TO A PT ON ELY R/W LN SD HWY 83, N 01<41'53" W 446.49 FT, N 00<02'53" W 245.49 FT, TH ALG ARC OF CUR TO THE R HAVING A RAD OF 1380.65 FT WHICH CHORD BEARS S 87<06'46" E 181.38 FT, TH N 89<54'54" E 584.61 FT, S 89<57'36" E 720.0 FT M/L TO POB

**Approved for consideration
by the BOCC**

10/21/2016 9:19:02 AM

Subdivision or Project Name: Flying Horse at Shamrock Ranch

Section of ECM from Which Deviation is Sought: 2.3.2 Design Standards by Functional Classification - Table 2-5 for a Rural Major Collector Roadway: 1) Minimum Centerline Curve Radius; 2) "Access Permitted;" 3) Intersection Spacing; 2.3.4.A Vertical Curves.

Specific Criteria from Which a Deviation is Sought: The applicant requests use of Rural Minor Collector standards for the design elements of a Major Collector listed above from Table 2-5: Minimum Centerline Curve Radius, "Access Permitted," and Intersection Spacing; the applicant requests use of the Rural Minor Collector standard design speed for Vertical Curves per section 2.3.4.A.

Proposed Nature and Extent of Deviation: Given the challenging topography, the applicant requests modification to the above-listed design elements to be designed to Rural Minor Collector standards. Regarding the request for access, the length of the lot frontage through the two sections with direct lot access would be 315 feet, 305 feet, and 532 feet for the westernmost three lots proposed with direct frontage, and 921 feet, 550 feet, and 415 feet on the three lots just west of the proposed roundabout.

Regarding the driveway access for the six lots planned to front this roadway, the driveways entering Stagecoach will be limited and consolidated as much as is reasonable but will be determined by natural grade, drainage, and access sight distance. The locations will be determined with the plot plans and the building pads. There are a limited number of lot driveways shown for Stagecoach, which is comparable to other roads and areas within the county. The capability for vehicles to turn around on the lots will be provided such that backing maneuvers out of the driveways would not be necessary. This would be a requirement written into the HOA covenants including the regulation of "no backing onto the public roadway."

Per the County Engineer, the modification will be to allow direct lot access only for those lots where access to Stagecoach Road is the only option. Circular/horseshoe driveways will not be allowed.

Applicant Information:

Applicant: PRI #2, LLC

Email Address: DrewB@classichomes.com

Applicant is: ☒ Owner ☐ Consultant ☐ Contractor

Mailing Address: 6385 Corporate Drive, Colorado Springs

State: CO

Postal Code: 80919

Telephone Number: 785-3237

Fax Number: _____

Engineer Information:

Engineer: Jeffery C. Hodsdon, P.E., P.T.O.E.

Email Address: jeff@lsctrans.com

Company Name: LSC Transportation Consultants, Inc.

Mailing Address: 545 E Pikes Peak Ave, Suite 210, Colorado Springs

State: CO

Postal Code: 80903

Registration Number: 31684

State of Registration: Colorado

Telephone Number: (719) 633-2868

Fax Number: (719) 633-5430

Explanation of Request (Attached diagrams, figures and other documentation to clarify request):

Section of ECM from Which Deviation is Sought: 2.3.2 Design Standards by Functional Classification - Table 2-5 for a Rural Major Collector Roadway: 1) Minimum Centerline Curve Radius; 2) "Access Permitted;" 3) Intersection Spacing; 2.3.4.A Vertical Curves.

Specific Criteria from Which a Deviation is Sought: The applicant requests use of Rural Minor Collector standards for the design elements of a Major Collector listed above from Table 2-5: Minimum Centerline Curve Radius, "Access Permitted," and Intersection Spacing; the applicant requests use of the Rural Minor Collector standard design speed for Vertical Curves per section 2.3.4.A.

Proposed Nature and Extent of Deviation: Given the challenging topography, the applicant requests modification to the above-listed design elements to be designed to Rural Minor Collector Standards. Regarding the request for access, the length of the lot frontage through the two sections with direct lot access would be 315 feet, 305 feet, and

El Paso County Procedures Manual

Procedure # R-FM-051-07

Issue Date: 12/31/07

Revision Issued: 00/00/00

DSD File No. _____

532 feet for the westernmost three lots proposed with direct frontage, and 921 feet, 550 feet, and 415 feet on the three lots just west of the proposed roundabout.

Regarding the driveway access for the six lots planned to front this roadway, the driveways entering Stagecoach will be limited and consolidated as much as is reasonable but will be determined by natural grade, drainage, and access sight distance. The locations will be determined with the plot plans and the building pads. Each driveway would be required to obtain a driveway permit, provide the required sight distance, and other requirements of section 2.4.1. There are a limited number of lot driveways shown for Stagecoach, which is comparable to other roads and areas within the county. The capability for vehicles to turn around on the lots will be provided such that backing maneuvers out of the driveways would not be necessary. This would be a requirement written into the HOA covenants including the regulation of "no backing onto the public roadway."

Per the County Engineer, the modification will be to allow direct lot access only for those lots where access to Stagecoach Road is the only option. Circular/horseshoe driveways will not be allowed.

Reason for the Requested Deviation: The modification is requested due to the challenging topography and the narrow site boundary/dimensions through this section of the site.

Comparison of Proposed Deviation to ECM Standard: For the above-referenced design element, the difference is between the Rural Minor Collector standards and the Rural Major Collector standards.

Applicable Regional or National Standards used as Basis:

Application Consideration:

**CHECK IF APPLICATION
MEETS CRITERIA FOR
CONSIDERATION**

☐ The ECM standard is
inapplicable to a particular
situation.

JUSTIFICATION

☒ Topography, right-of-way, or other geographical conditions or impediments impose an undue hardship on the applicant, and an equivalent alternative that can accomplish the same design objective is available and does not compromise public safety or accessibility.

Given the challenging site topography, the request is to allow application of Rural Minor Collector standards for the following design elements from Table 2-5: Minimum Centerline Curve Radius, "Access Permitted," and Intersection Spacing; the applicant requests use of the Rural Minor Collector standard design speed for Vertical Curves per section 2.3.4.A.

- There would be a limited number of lots proposed to front this roadway and all would be on one side (the north side) of the roadway.

- The roadway would be single-loaded with no plans to develop lots along the south side of the roadway.

- The six lots planned to front this roadway directly would provide the capability for vehicles to turn around on the lots such that backing maneuvers out of the driveways would not be necessary. This would be a requirement written into the HOA covenants including the regulation of "no backing onto the public roadway."

- Regarding the driveway access for the six lots planned to front this roadway, the driveways entering Stagecoach will be limited and consolidated as much as is reasonable but will be determined by natural grade, drainage, and access sight distance. The locations will be determined with the plot plans and the building pads. Each driveway would be required to obtain a driveway permit, provide the required sight distance and other requirements of section 2.4.1. There are a limited number of lot driveways shown for Stagecoach, which is comparable to other roads and areas within the county.

- Per the County Engineer, the modification will be to allow direct lot access only for those lots where access to Stagecoach Road is the only option. Circular/horseshoe driveways will not be allowed.

☐ A change to a standard is required to address a specific design or construction problem, and if not modified, the standard will impose an undue hardship on the applicant with little or no material benefit to the public.

If at least one of the criteria listed above is not met, this application for deviation cannot be considered.

Criteria for Approval:

PLEASE EXPLAIN HOW EACH OF THE FOLLOWING CRITERIA HAVE BEEN SATISFIED BY THIS REQUEST

The request for a deviation is not based exclusively on financial considerations. See next paragraph.

The deviation will achieve the intended result with a comparable or superior design and quality of improvement.

The request to allow application of Rural Minor Collector standards for the specified design elements from Table 2-5 would be consistent with respect to that classification while the remainder of the roadway elements would remain as per the Rural Major Collector. Regarding the driveway access for the six lots planned to front this roadway, the driveways entering Stagecoach will be limited and consolidated as much as is reasonable but will be determined by natural grade, drainage, and access sight distance. The locations will be determined with the plot plans and the building pads. There are a limited number of lot driveways shown for Stagecoach, which is comparable to other roads and areas within the county.

- Per the County Engineer, the modification will be to allow direct lot access only for those lots where access to Stagecoach Road is the only option. Circular/horseshoe driveways will not be allowed.

The deviation will not adversely affect safety or operations.

The modified design elements would be consistent with the Rural Minor Collector standards, so if the county decides to post either curve warning sign or posted speed limit consistent with the Minor Collector, all modified design elements would be appropriate for the reduced design speed. The capability for vehicles to turn around on the lots will be provided such that backing maneuvers out of the driveways would not be necessary. This would be a requirement written into the HOA covenants including the regulation of "no backing onto the public roadway." Each driveway would be required to obtain a driveway permit, provide the required sight distance and other requirements of section 2.4.1.

The deviation will not adversely affect maintenance and its associated cost.

The proposed cross section would be the same as the standard cross section.

The deviation will not adversely affect aesthetic appearance.

The requested modifications to design elements would result in improve aesthetics as they would have less impact on the existing terrain.

Owner, Applicant and Engineer Declaration:

To the best of my knowledge, the information on this application and all additional or supplemental documentation is true, factual and complete. I am fully aware that any misrepresentation of any information on this application may be grounds for denial. I have familiarized myself with the rules, regulations and procedures with respect to preparing and filing this application. I also understand that an incorrect submittal will be cause to have the project removed from the agenda of the Planning Commission, Board of County Commissioners and/or Board of Adjustment or delay review, and that any approval of this application is based on the representations made in the application and may be revoked on any breach of representation or condition(s) of approval.

Signature of owner (or authorized representative)

Date

10-17-16

Signature of applicant (if different from owner)

Date

Signature of Engineer

Date

10/17/16

Engineer's Seal



Review and Recommendation:

APPROVED by the ECM Administrator

Date

This request has been determined to have met the criteria for approval. A deviation from Section _____ of ECM is hereby granted based on the justification provided. Comments:

____ Additional comments or information are attached.

DENIED by the ECM Administrator

Date

This request has been determined not to have met criteria for approval. A deviation from Section _____ of ECM is hereby denied. Comments:

____ Additional comments or information are attached.



Development Services Department
2880 International Circle
Colorado Springs, Colorado 80910

Phone: 719.520.6300
Fax: 719.520.6695
Website: www.elpasoco.com

DEVIATION REVIEW AND DECISION FORM

Procedure # R-FM-051-07
Issue Date: 12/31/07
Revision Issued: 00/00/00

DSD FILE NO.:

--	--	--	--	--	--	--	--

General Property Information:

Address of Subject Property (Street Number/Name): N/A
Tax Schedule ID(s): #5100000334 plus other adjacent parcels
Legal Description of Property: NW4, NW4NE4, S2NE4, NW4SW4 SEC 31-11-65
Subdivision or Project Name: Flying Horse North at Shamrock Ranch

**Approved for consideration
by the BOCC**

10/24/2016 1:59:52 PM

Section of ECM from Which Deviation is Sought: 2.2.5.B.1 Rural and Urban Principal Arterial and Rural Minor Arterial Access Criteria Spacing.

Specific Criteria from Which a Deviation is Sought: Spacing of roads accessing a principal arterial or rural minor arterial that will result in a full-movement intersection shall be planned at one-half mile (one-quarter mile for rural minor arterials).

Proposed Nature and Extent of Deviation: The modification is requested to allow a proposed full-movement access to Black Forest Road (Rural Minor Arterial) 725 feet south of Black Forest Road/Terra Ridge Circle (south). This is 595 feet closer than the required one-quarter mile (1,320 feet) spacing. However, this would create two offset "T" intersections instead of one four-leg intersection, which in this situation would be preferable from a traffic operations and safety standpoint. The applicant will provide future access for parcel 5100000080 if/when the parcel is subdivided to eliminate the need for a continued access to Black Forest Road in the current driveway location.

Applicant Information:

Applicant: PRI #2, LLC
Applicant is: ☒ Owner ☐ Consultant ☐ Contractor
Mailing Address: 6385 Corporate Drive, Colorado Springs
Telephone Number: (719) 785-3237
Email Address: DrewB@classichomes.com
State: CO Postal Code: 80919
Fax Number: _____

Engineer Information:

Engineer: Jeffrey C. Hodsdon, P.E., P.T.O.E.
Company Name: LSC Transportation Consultants, Inc.
Mailing Address: 545 E Pikes Peak Ave, Suite 210, Colorado Springs
Registration Number: 31684
Telephone Number: (719) 633-2868
Email Address: jeff@LSCtrans.com
State: CO Postal Code: 80903
State of Registration: Colorado
Fax Number: (719) 633-5430

Explanation of Request (Attached diagrams, figures and other documentation to clarify request):

Section of ECM from Which Deviation is Sought: 2.2.5.B.1 Rural and Urban Principal Arterial and Rural Minor Arterial Access Criteria Spacing.

Specific Criteria from Which a Deviation is Sought: Spacing of roads accessing a principal arterial or rural minor arterial that will result in a full-movement intersection shall be planned at one-half mile (one-quarter mile for rural minor arterials).

Proposed Nature and Extent of Deviation: Please refer to the attached intersection/access spacing and sight distance exhibits. Proposed full-movement access to Black Forest Road (Rural Minor Arterial), 725 feet south of Black Forest Road/Terra Ridge Circle (south). This is 595 feet closer than the required one-quarter mile (1,320 feet) spacing. However, this would create two offset "T" intersections instead of one four-leg intersection, which in this situation would be preferable from a traffic operations and safety standpoint. The applicant will provide future access for parcel

5100000080 if/when the parcel is subdivided to eliminate the need for a continued access to Black Forest Road in the current driveway location.

Reason for the Requested Deviation: The modification is required for the access location to be permitted at the requested location because the proposed spacing would result in less than the prescribed one-quarter mile spacing. Also, the ECM does not have a provision for use of an offset T intersection configuration instead of one four-leg intersection. Overall, the proposed offset T intersection access configuration would be preferable to a four-leg intersection at the bottom of a seven percent downgrade. The location for the access has been selected because of this and because it would result in a more than adequate intersection and stopping sight distance and shorter vehicle stopping distance when compared to the location across from Terra Ridge Circle (south) with the access proposed for the crest vertical curve instead of the bottom of the vertical curve.

Comparison of Proposed Deviation to ECM Standard: The access is proposed to be 595 feet closer than the required one-quarter mile (1,320 feet) spacing to the intersection to the north and about 430 feet closer than the quarter-mile spacing to the south.

Applicable Regional or National Standards used as Basis: NCHRP 500 Strategy 17.1 B.5.

Application Consideration:

CHECK IF APPLICATION MEETS CRITERIA FOR CONSIDERATION

JUSTIFICATION

☐ The ECM standard is inapplicable to a particular situation.

☒ Topography, right-of-way, or other geographical conditions or impediments impose an undue hardship on the applicant, and an equivalent alternative that can accomplish the same design objective is available and does not compromise public safety or accessibility.

The location for the access has been selected as the preferred location for several reasons. It would result in a more than adequate intersection and stopping sight distance and shorter vehicle stopping distance when compared to the location across from Terra Ridge Circle (south) with the access proposed for the crest of the vertical curve instead of the bottom of the vertical curve. The access placement in this location would not interfere with any existing or proposed auxiliary turn lanes. The access spacing north to Terra Ridge Circle (south) and south to Country Estates Lane would be sufficient for safe operations and turning movements. This access would not require any auxiliary turn lanes. Also, a significant benefit to the request would be that the intersection would be a T intersection configuration and the existing intersection to the north would also remain a T intersection. The T intersection configurations would have fewer vehicle conflicts than a four-leg intersection at Terra Ridge Circle (south). The current left turn from existing Terra Ridge Circle (south) would have lower delay and the intersection would have significantly fewer conflict points than if a four-leg intersection were created at this location.

☐ A change to a standard is required to address a specific design or construction problem, and if not modified, the standard will impose an undue hardship on the applicant with little or no material benefit to the public.

If at least one of the criteria listed above is not met, this application for deviation cannot be considered.

Criteria for Approval:

PLEASE EXPLAIN HOW EACH OF THE FOLLOWING CRITERIA HAVE BEEN SATISFIED BY THIS REQUEST

The request for a deviation is not based exclusively on financial considerations.

See the following paragraph.

El Paso County Procedures Manual
Procedure # R-FM-051-07
Issue Date: 12/31/07
Revision Issued: 00/00/00
DSD File No. _____

The deviation will achieve the intended result with a comparable or superior design and quality of improvement. The deviation will not adversely affect safety or operations.

Please refer to the attached intersection/access spacing and sight distance exhibits. The location for the access has been selected because it would result in a more than adequate intersection and stopping sight distances and shorter vehicle stopping distance when compared to the location across from Terra Ridge Circle (south) with the access proposed for the crest of the vertical curve instead of the bottom of the vertical curve. The access placement in this location would not interfere with any existing or proposed auxiliary turn lanes. The access spacing north to Terra Ridge Circle (south) and south to Country Estates Lane would be sufficient for safe operations and turning movements. This access would not require any auxiliary turn lanes. Also, a significant benefit to the request would be that the intersection would be a T intersection configuration and the existing intersection to the north would also remain a T intersection. The offset T intersection configurations would have far fewer vehicle conflicts than a four-leg intersection at Terra Ridge Circle (south). According to NCHRP 500 Strategy 17.1. B4, (conversion of a 4-legged intersection to two offset T intersections), collision rates at a pair of two offset T intersections have been shown to have crash rates of 37 to 43 percent of the rates at a single, four-leg intersection with four approaches. There are certain conditions when offset T intersections should not be implemented, but for intersections such as the proposed intersection with what would be very low straight through volumes on the minor street, the offset T would be a better solution. Overall, the proposed offset T intersection access configuration would be preferable to a four-leg intersection created at the bottom of a seven percent downgrade. The provision for a shorter vehicle stopping distance with an uphill grade on the approach to an intersection would be preferable.

The applicant will provide future access for parcel 5100000080 if/when the parcel is subdivided to eliminate the need for a continued access to Black Forest Road in the current driveway location.

The deviation will not adversely affect maintenance and its associated cost.

N/A

The deviation will not adversely affect aesthetic appearance.

N/A

Owner, Applicant and Engineer Declaration:

To the best of my knowledge, the information on this application and all additional or supplemental documentation is true, factual and complete. I am fully aware that any misrepresentation of any information on this application may be grounds for denial. I have familiarized myself with the rules, regulations and procedures with respect to preparing and filing this application. I also understand that an incorrect submittal will be cause to have the project removed from the agenda of the Planning Commission, Board of County Commissioners and/or Board of Adjustment or delay review, and that any approval of this application is based on the representations made in the application and may be revoked on any breach of representation or condition(s) of approval.

Don B. [Signature]
Signature of owner (or authorized representative)

10-24-16
Date

Signature of applicant (if different from owner)

Date

[Signature]
Signature of Engineer

10-24-16
Date

Engineer's Seal



Review and Recommendation:
APPROVED by the ECM Administrator

Date

This request has been determined to have met the criteria for approval. A deviation from Section _____ of ECM is hereby granted based on the justification provided. Comments:

Additional comments or information are attached.

DENIED by the ECM Administrator

Date

This request has been determined not to have met criteria for approval. A deviation from Section _____ of ECM is hereby denied. Comments:

Additional comments or information are attached.

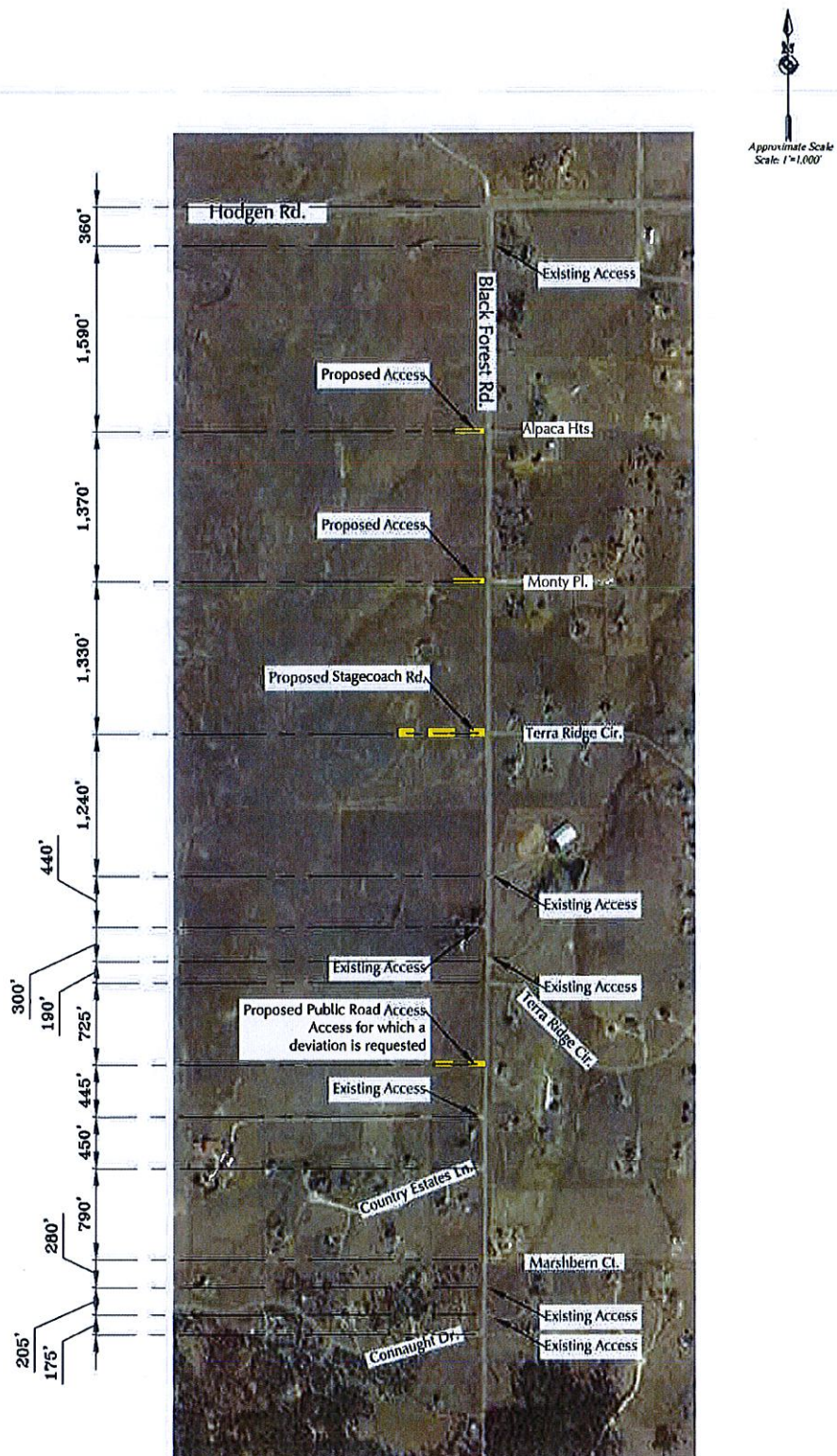
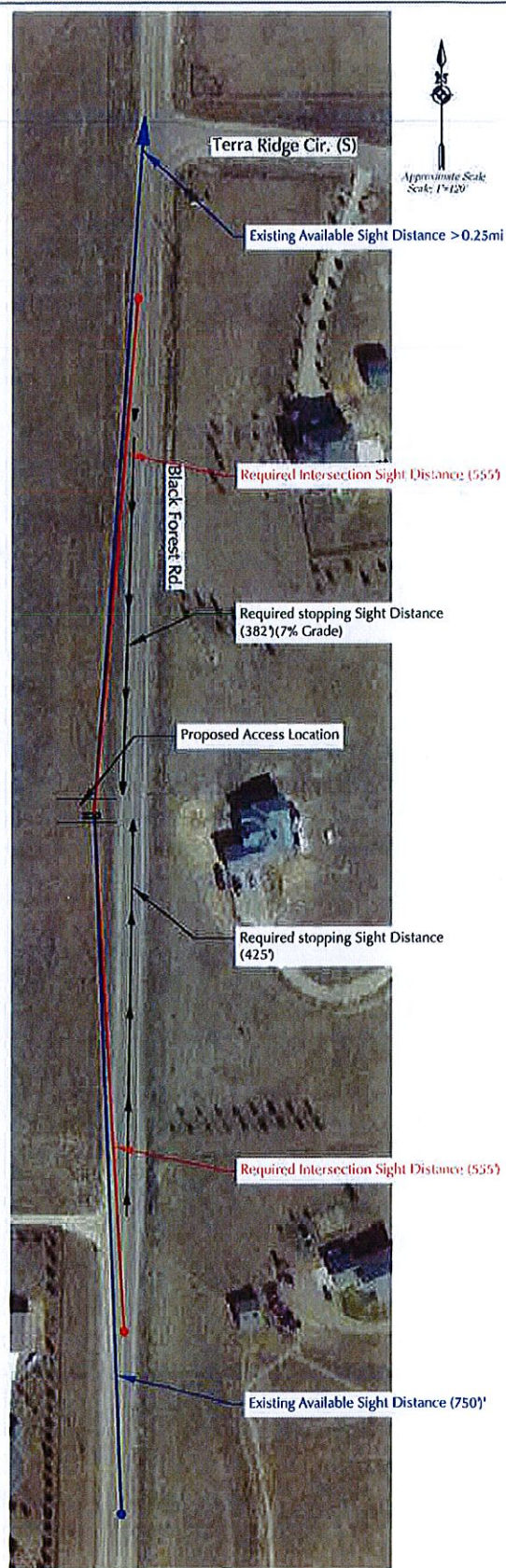
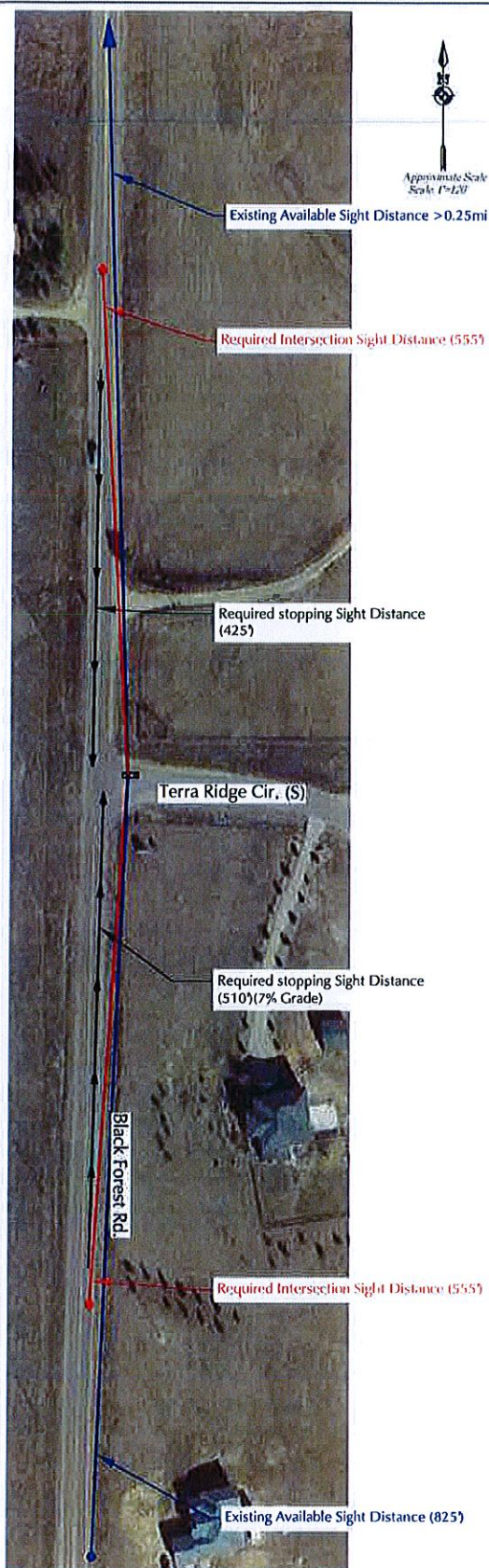


Figure 1
Black Forest Road Intersection/Access Spacing
 Flying Horse North (LSC #164050)



LEGEND:

- = Required intersection sight distance for passenger cars
- = Field measured sight distance
- = Required stopping sight distance



Sight Distance for Black Forest Road

Flying Horse North (LSC #164050)

Figure 2