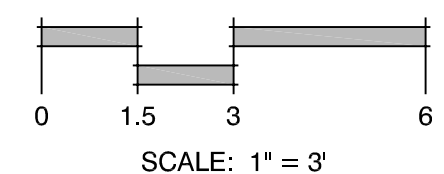
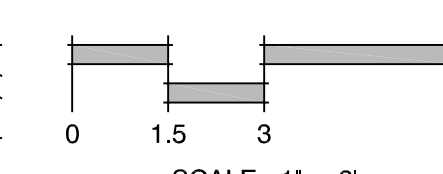



$$\frac{1}{12}$$

$$\frac{2}{12}$$

$$\frac{3}{12}$$

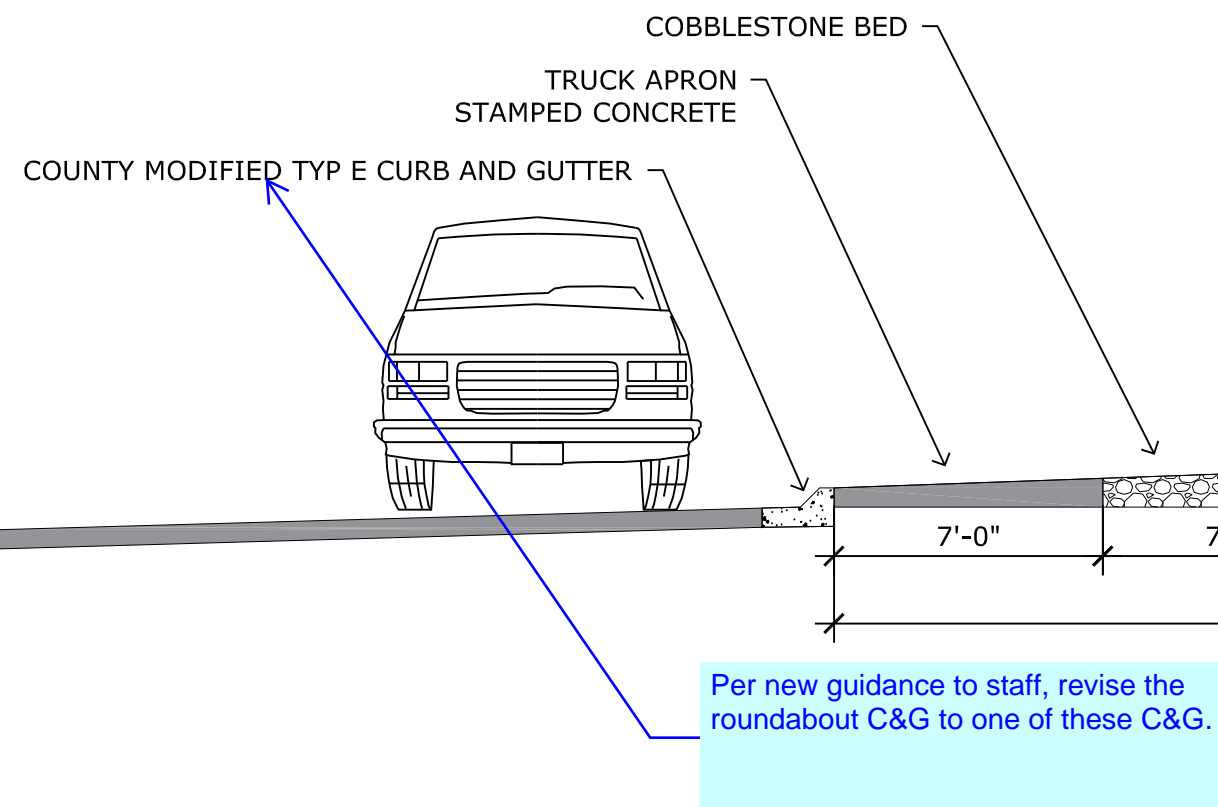
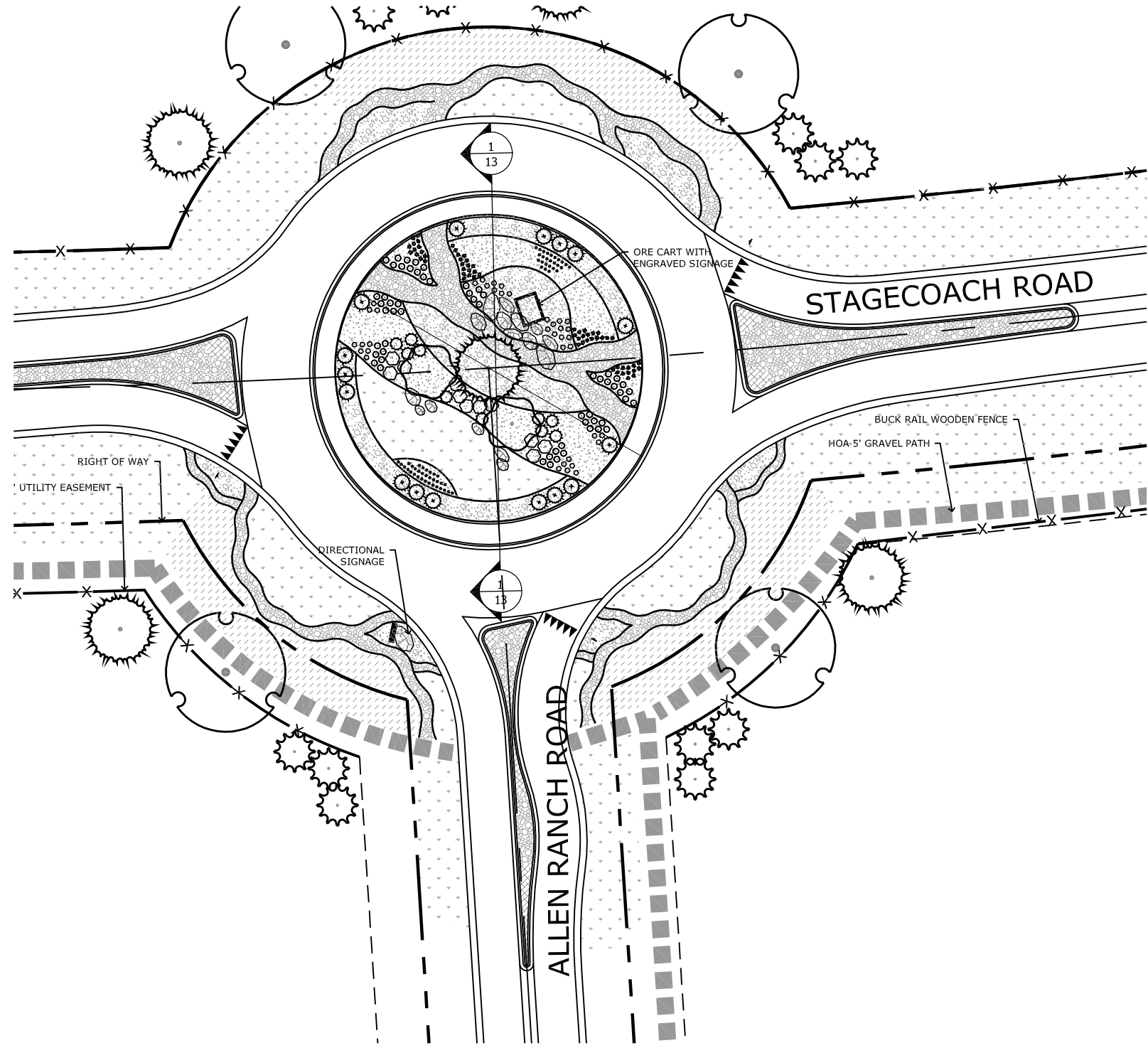
PROJECT INFO
DATE: 12-4-201
PROJECT MGR: J. ROMER
PREPARED BY: B. ITE

[illegible]

SP 1

SF-18-001

PLAN VIEW



LOW PLANTING ZONE
(36" MAX HEIGHT)

LOW PLANTING ZONE
(36" MAX HEIGHT)

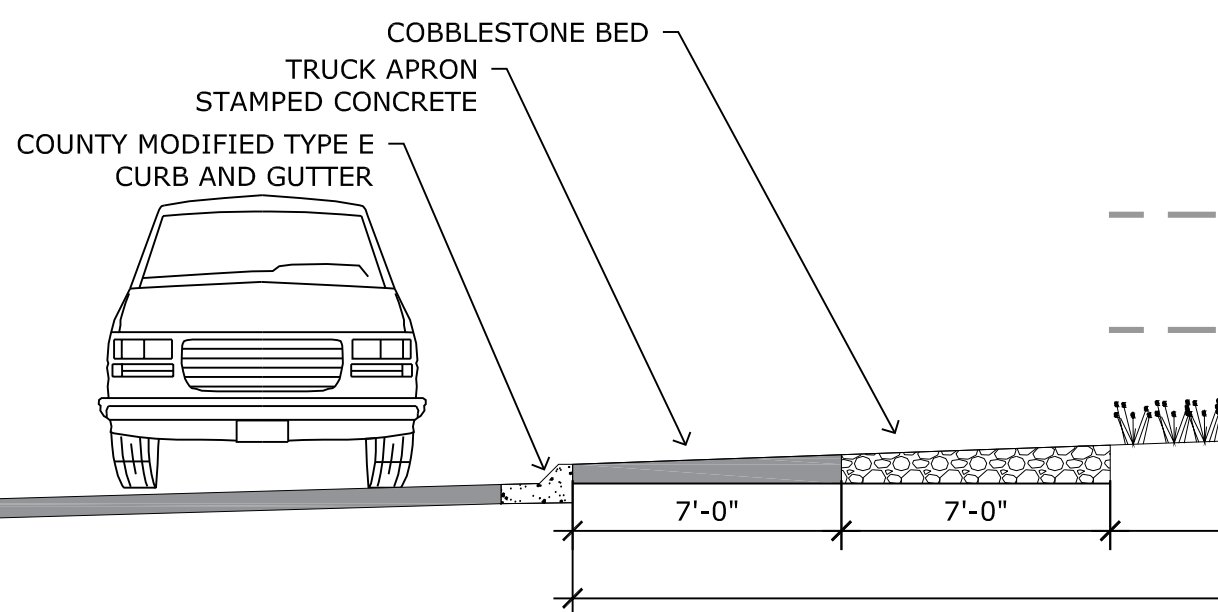
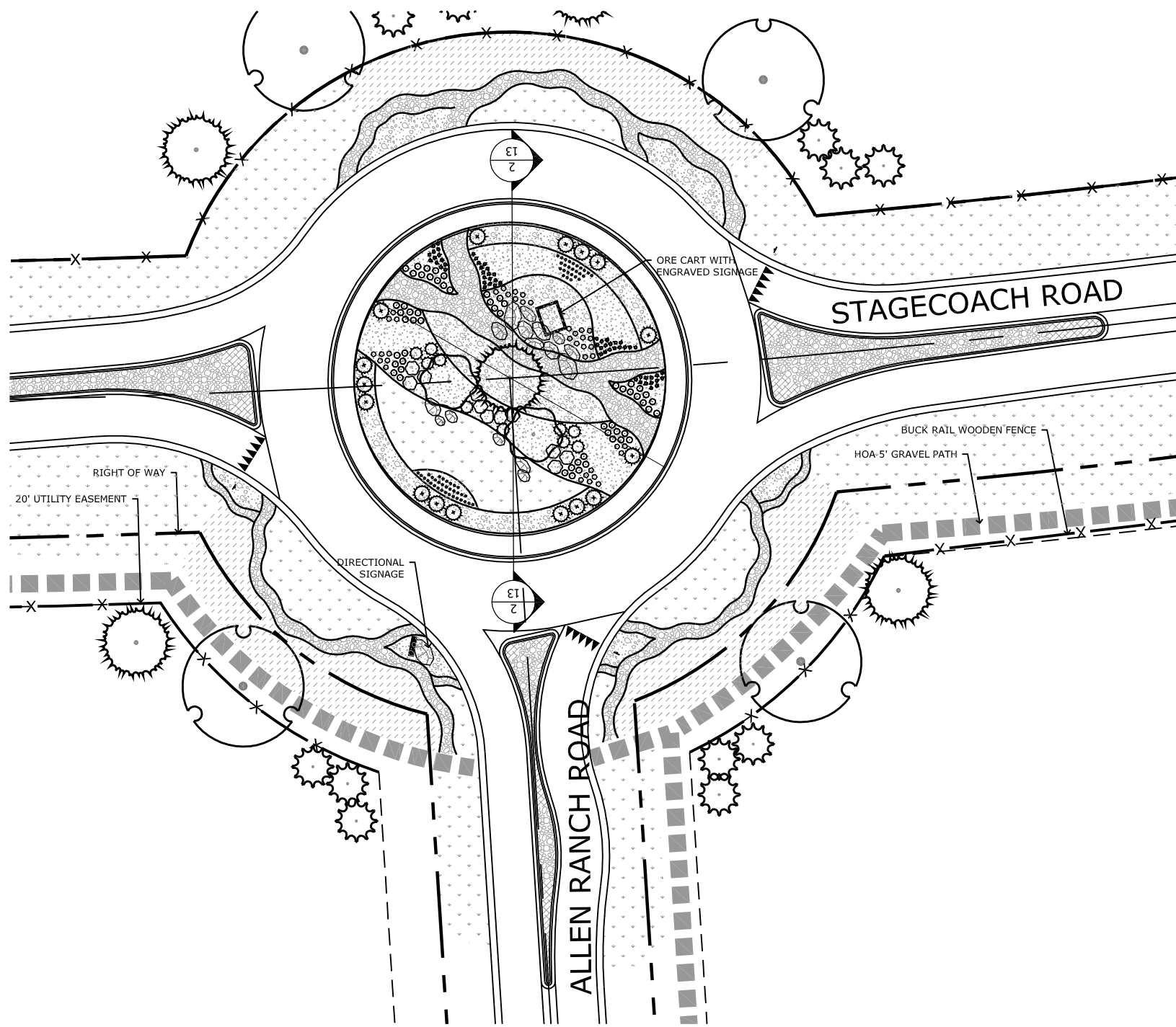
ORE CART ENTRY SIGN

SIGHT VISIBILITY AREA

SIGHT VISIBILITY AREA

1
13
ROUNDBOUT AND ORE CART DIRECTIONAL SIGN

PLAN VIEW



LOW PLANTING ZONE
(36" MAX HEIGHT)

LOW PLANTING ZONE
(36" MAX HEIGHT)

SIGHT VISIBILITY AREA

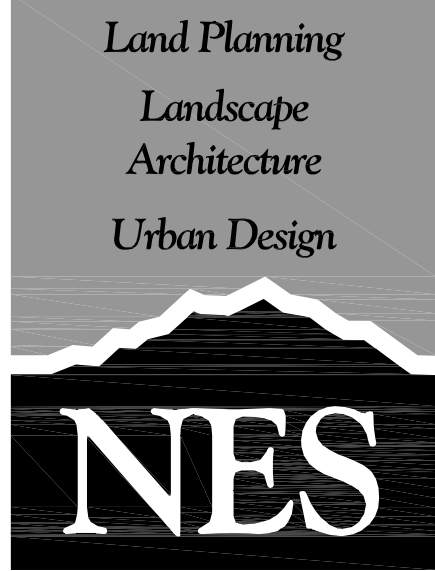
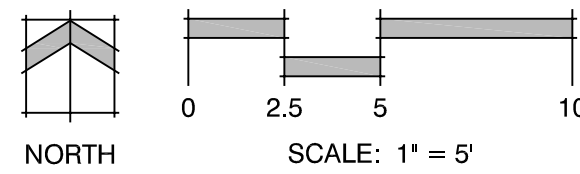
SIGHT VISIBILITY AREA

NOTES

1. ALL SIGNAGE TO LOOK AT ONCOMING VIEW CORRIDOR IN EACH ROUND ABOUT
2. LANDSCAPE WITHIN LOW PLANTING ZONE TO MAINTAIN CLEAR VIEWS BETWEEN 36" TO 72" SITE VISIBILITY AREA.

DIRECTIONAL SIGN

2
13
ROUNDBOUT AND DIRECTIONAL SIGN



N.E.S. Inc.
619 N. Cascade Avenue, Suite 200
Colorado Springs, CO 80903

Tel. 719.471.0073
Fax 719.471.0267

www.nescolorado.com

© 2012. All Rights Reserved.

FLYING HORSE
NORTH

PRELIMINARY PLAN

DATE: 12-4-2017
PROJECT MGR: J. ROMERO
PREPARED BY: R. ITEN

ENTITLEMENT

DATE: 04-03-18 BY: BL DESCRIPTION: REVISED PER COUNTY COMMENTS

OVERALL
SIGN PLAN

SP 2

SF-18-001