

FLYING HORSE
NORTH

PRELIMINARY PLAN

DATE: 12-4-2017
PROJECT NO: J. ROMERO
PREPARED BY: B. ITEN

SEAL

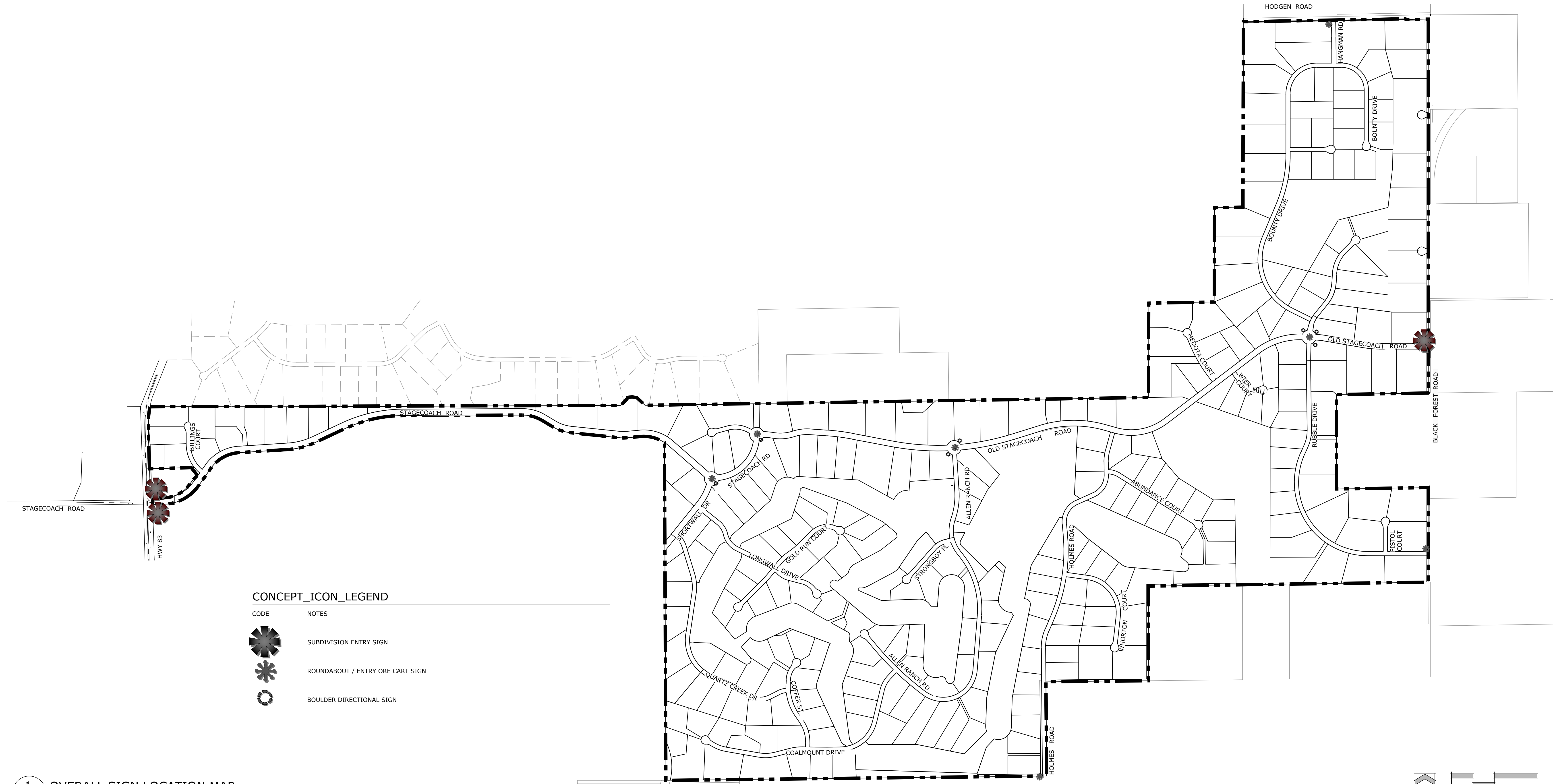
ENTITLEMENT

DATE	BY	DESCRIPTION
04-03-18	BI	REVISED PER COUNTY COMMENTS
06-14-18	KHM	REVISED PER COUNTY COMMENTS

OVERALL
SIGN PLAN

SP 1

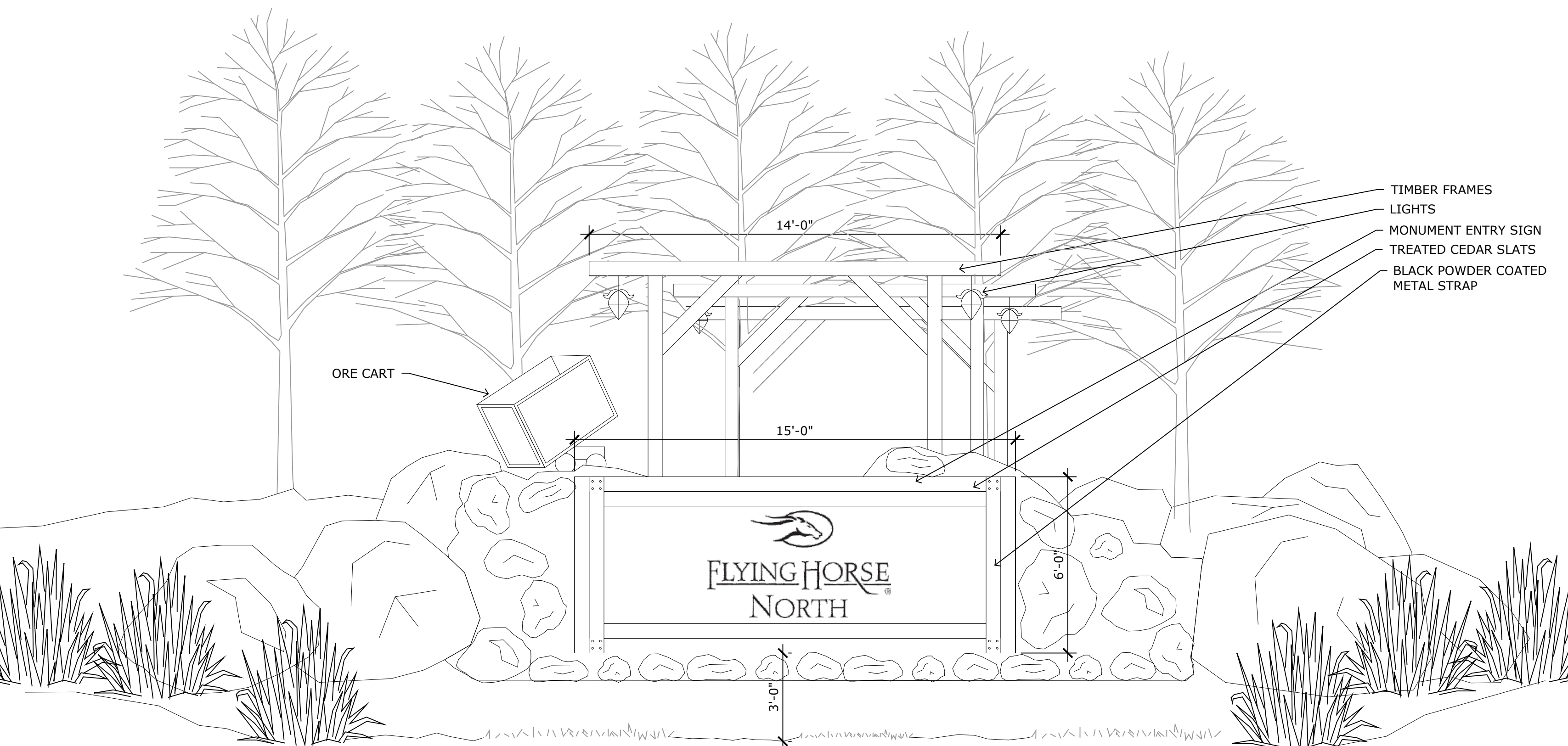
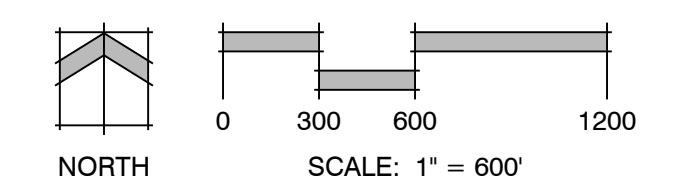
SF-18-001




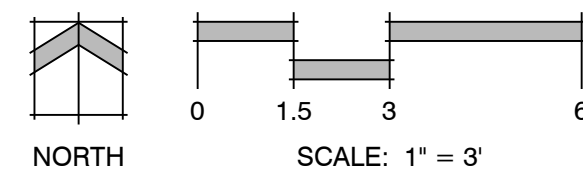
CONCEPT_ICON_LEGEND

CODE	NOTES
	SUBDIVISION ENTRY SIGN
	ROUNDABOUT / ENTRY ORE CART SIGN
	BOULDER DIRECTIONAL SIGN

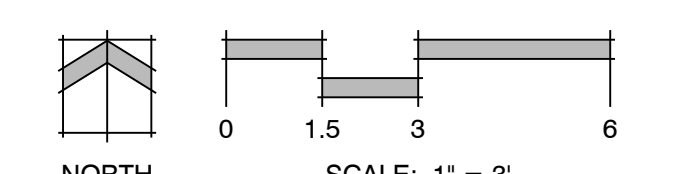
1 OVERALL SIGN LOCATION MAP



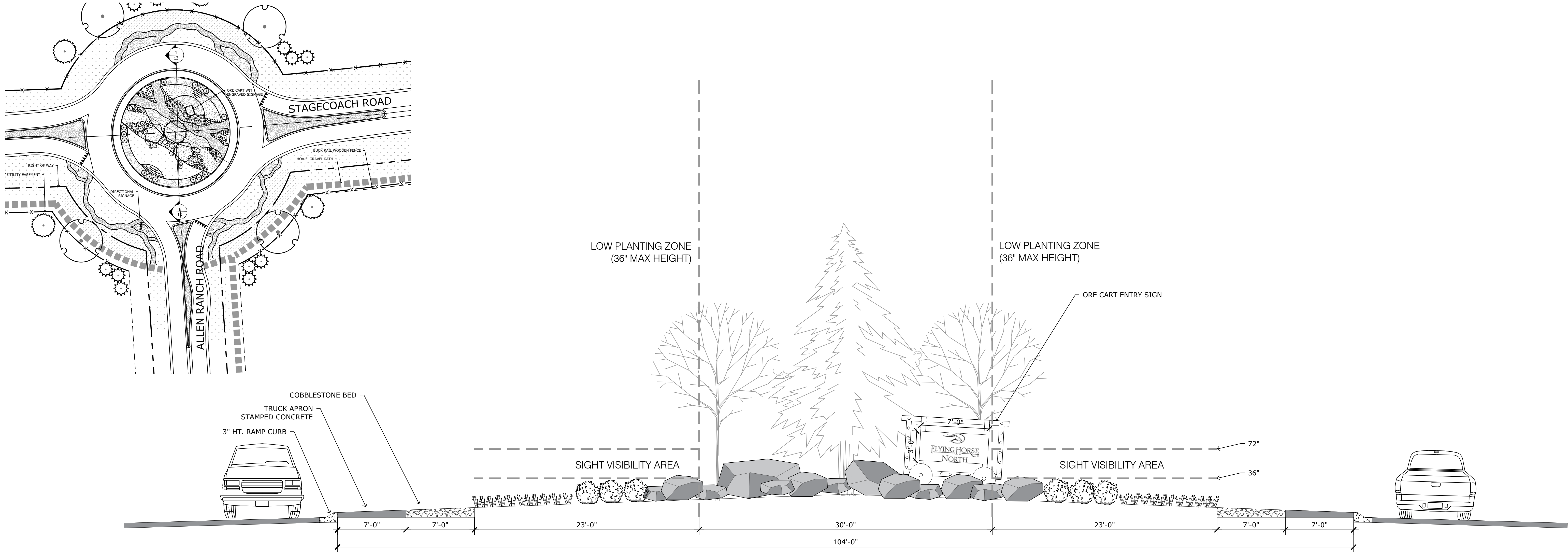
2 WEST SUBDIVISION ENTRY (HIGHWAY 83)



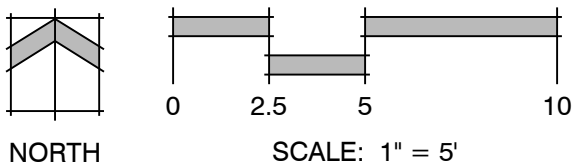
3 EAST SUBDIVISION ENTRY (BLACK FOREST ROAD)



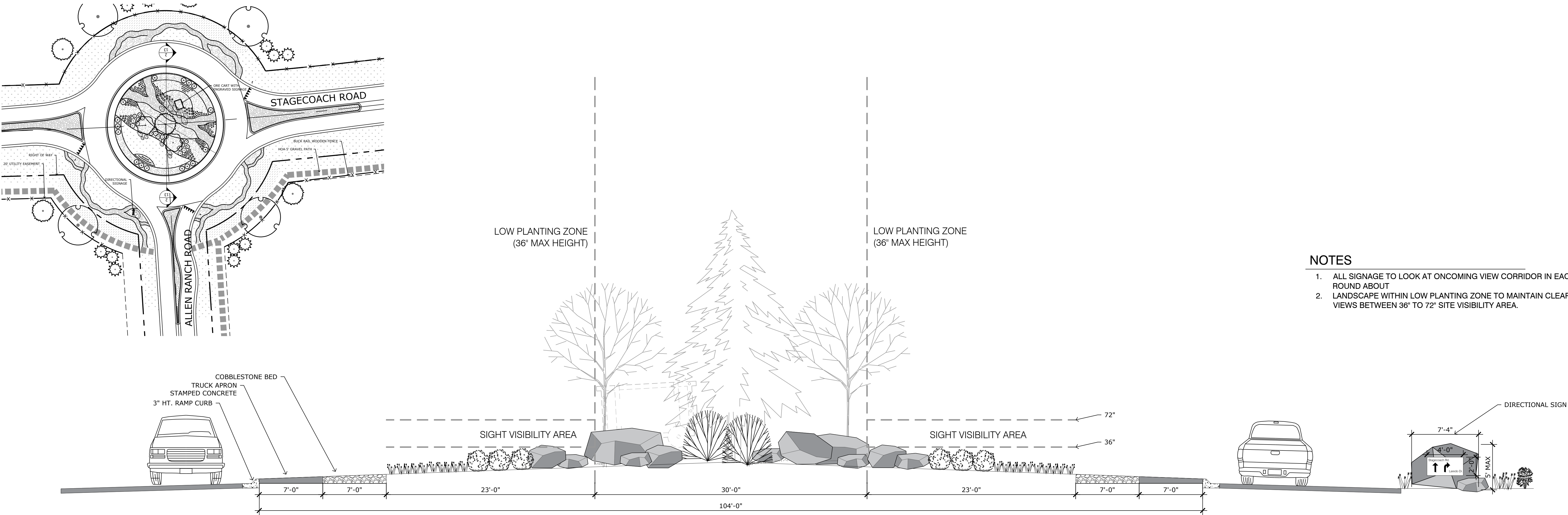
PLAN VIEW



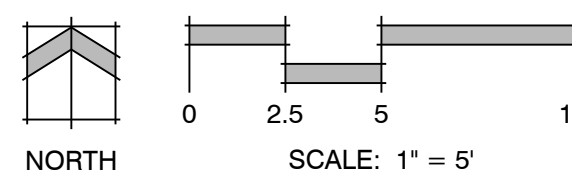
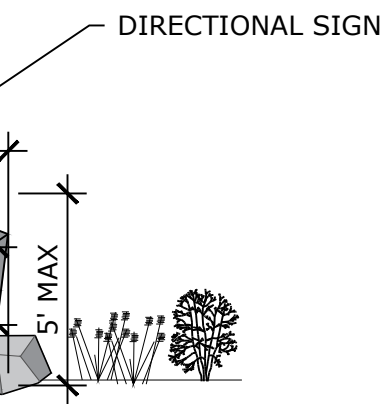
1
13
ROUNDBABOUT AND ORE CART DIRECTIONAL SIGN



PLAN VIEW



- NOTES**
1. ALL SIGNAGE TO LOOK AT ONCOMING VIEW CORRIDOR IN EACH ROUND ABOUT
 2. LANDSCAPE WITHIN LOW PLANTING ZONE TO MAINTAIN CLEAR VIEWS BETWEEN 36" TO 72" SITE VISIBILITY AREA.



2
13
ROUNDBABOUT AND DIRECTIONAL SIGN

FLYING HORSE
NORTH
PRELIMINARY PLAN

DATE: 12-4-2017
PROJECT MGR: J. ROMERO
PREPARED BY: B. ITIN

ENTITLEMENT

DATE	BY	DESCRIPTION
04-03-18	BI	REVISED PER COUNTY COMMENTS
06-14-18	KHM	REVISED PER COUNTY COMMENTS

OVERALL
SIGN PLAN

SP 2

SF-18-001