

WOODMOOR WATER & SANITATION DISTRICT NO. 1


HWY 105 UTILITY RELOCATION - PHASE B

EL PASO COUNTY, COLORADO

GRADING AND EROSION CONTROL PLAN

CONTACTS

| | | |
|------------------|---|--|
| OWNER: | WOODMOOR WATER AND SANITATION DISTRICT NO. 1 1845 WOODMOOR DRIVE MONUMENT, COLORADO 80132 | JESSIE SHAFFER, P.E. (719) 488-2525 JESSIES@WOODMOORWATER.COM |
| ENGINEER: | JVA, INC. 1675 LARIMER STREET, SUITE 550 DENVER, CO 80202 | RICHARD A HOOD, P.E. (303) 444-1951 RHOOO@JVAJVA.COM |
| SURVEYOR: | FARNSWORTH GROUP 4755 FORGE ROAD, SUITE 105 COLORADO SPRINGS, CO 80907 | STEVEN PARKER, PLS (303) 692-8838 SPARKER@F-W.COM |
| SURVEYOR: | BARRON LAND 2790 N. ACADEMY BLVD SUITE 311 COLORADO SPRINGS, CO 80917 | SPENCER BARRON, PLS (719) 360-6827 SPENCER@BARRONLAND.COM |
| COUNTY: | EL PASO COUNTY 3275 AKERS DRIVE COLORADO SPRINGS, CO 80922 | ALISSA WERRE, P.E. (719) 520-6879 ALISSAWERRE@ELPASOCOUNTY.COM |



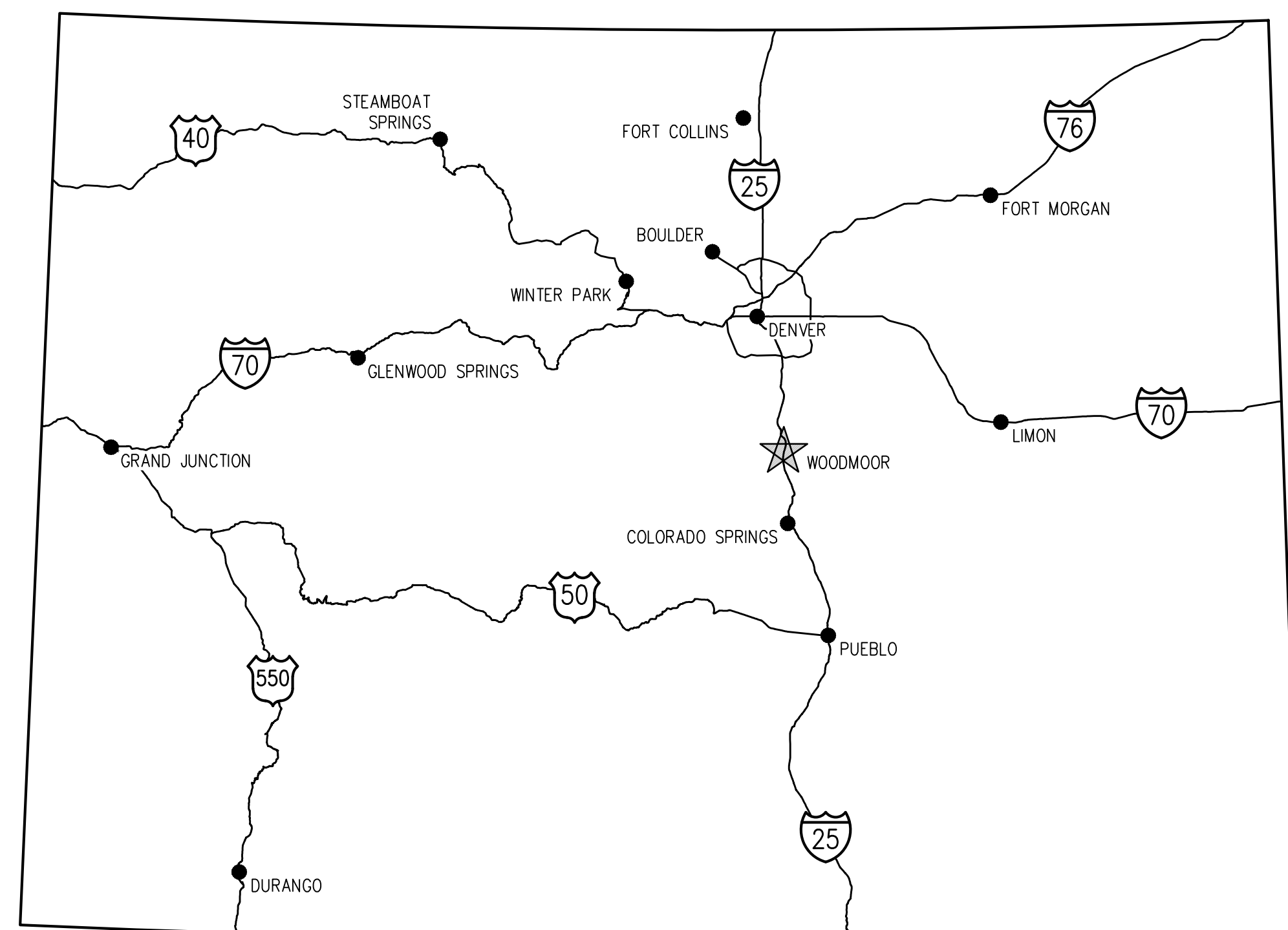
NOVEMBER 2024

PREPARED UNDER THE SUPERVISION OF

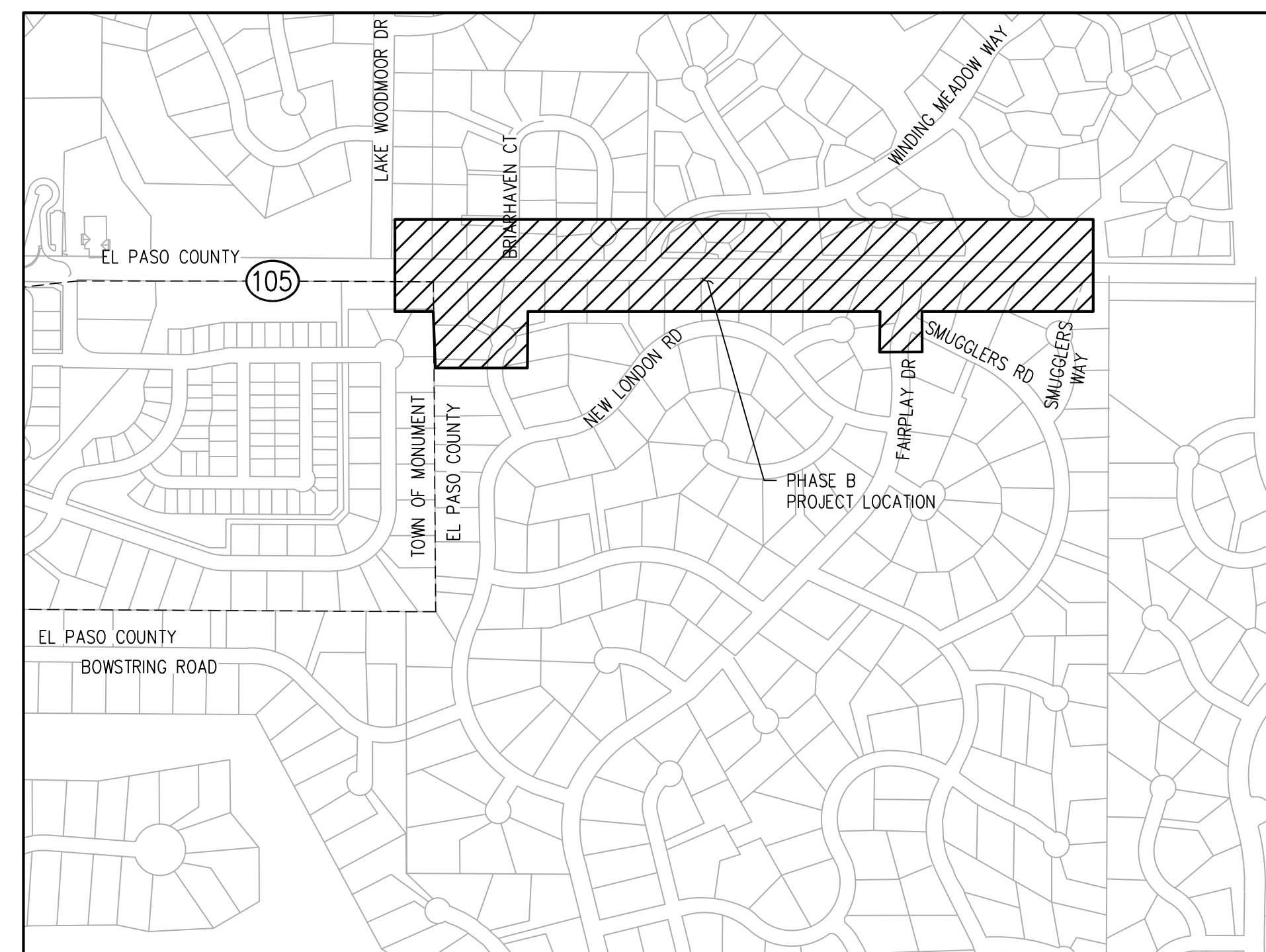
JVA, Inc.

DRAWING INDEX

| SHEET NO. | TITLE |
|-----------|--|
| GE0.0 | COVER SHEET |
| GE0.1 | GENERAL LEGEND, NOTES, AND ABBREVIATIONS |
| CE1.0 | INITIAL GRADING AND EROSION CONTROL PLAN |
| CE1.1 | INITIAL GRADING AND EROSION CONTROL PLAN |
| CE1.2 | INITIAL GRADING AND EROSION CONTROL PLAN |
| CE1.3 | INITIAL GRADING AND EROSION CONTROL PLAN |
| CE1.4 | INTERIM GRADING AND EROSION CONTROL PLAN |
| CE1.5 | INTERIM GRADING AND EROSION CONTROL PLAN |
| CE1.6 | INTERIM GRADING AND EROSION CONTROL PLAN |
| CE1.7 | INTERIM GRADING AND EROSION CONTROL PLAN |
| CE1.8 | FINAL GRADING AND EROSION CONTROL PLAN |
| CE1.9 | FINAL GRADING AND EROSION CONTROL PLAN |
| CE1.10 | FINAL GRADING AND EROSION CONTROL PLAN |
| CE1.11 | FINAL GRADING AND EROSION CONTROL PLAN |
| CE1.12 | EROSION CONTROL NOTES |
| CE1.13 | EROSION CONTROL DETAILS |
| CE1.14 | EROSION CONTROL DETAILS |



VICINITY MAP
NTS



PROJECT LOCATION MAP
NTS

ENGINEER'S STATEMENT:

THIS GRADING AND EROSION CONTROL PLAN WAS PREPARED UNDER MY DIRECTION AND SUPERVISION AND IS CORRECT TO THE BEST OF MY KNOWLEDGE AND BELIEF. SAID PLAN HAS BEEN PREPARED ACCORDING TO THE CRITERIA ESTABLISHED BY THE COUNTY FOR GRADING AND EROSION CONTROL PLANS. I ACCEPT RESPONSIBILITY FOR ANY LIABILITY CAUSED BY ANY NEGLIGENT ACTS, ERRORS OR OMISSIONS ON MY PART IN PREPARING THIS PLAN.

ROBIN L. KRISS, CO PE 36807
DATE 11/15/2024



OWNER'S/APPLICANTS STATEMENT:

I, THE OWNER/DEVELOPER HAVE READ AND WILL COMPLY WITH THE REQUIREMENTS OF THE GRADING AND EROSION CONTROL PLAN.

OWNER SIGNATURE
DATE 12-17-24

EL PASO COUNTY:

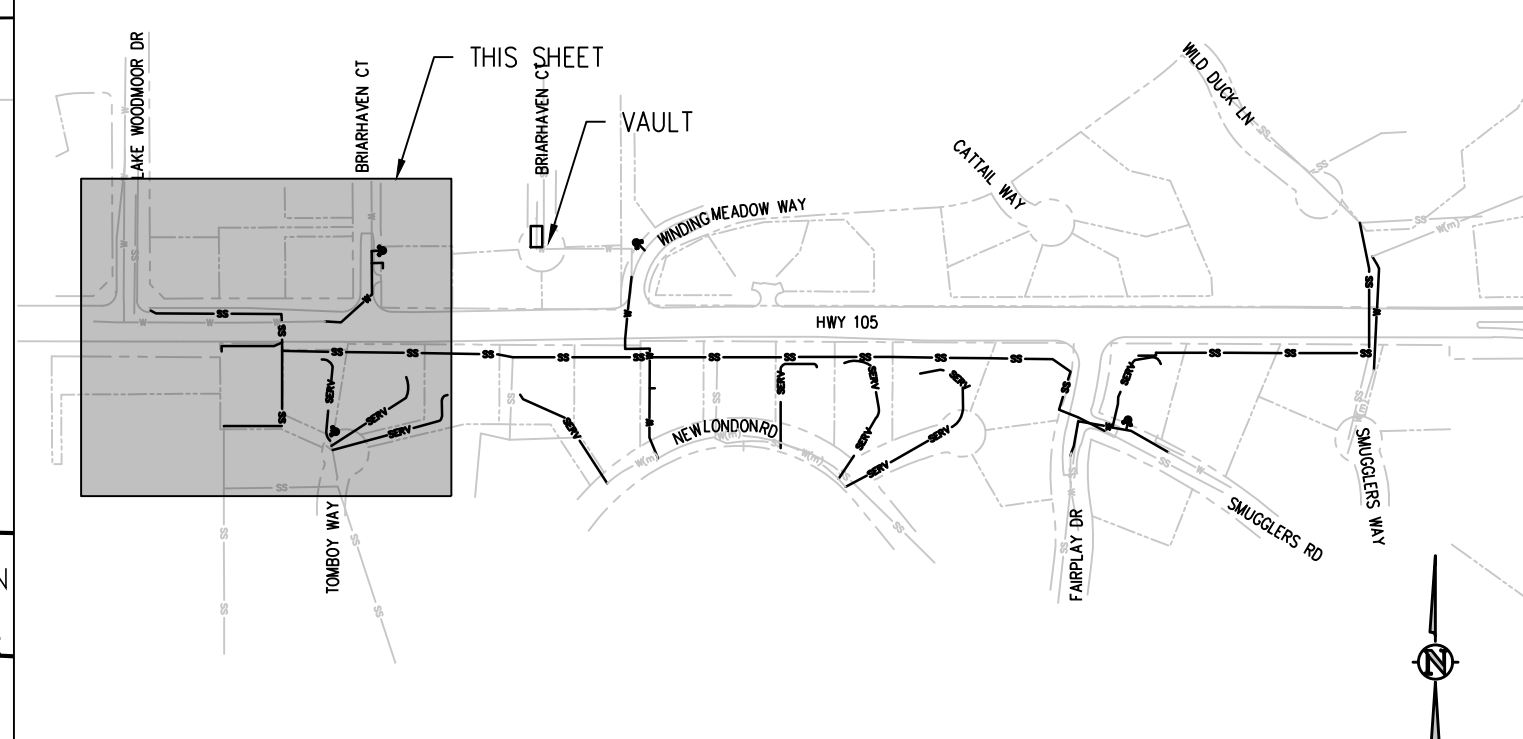
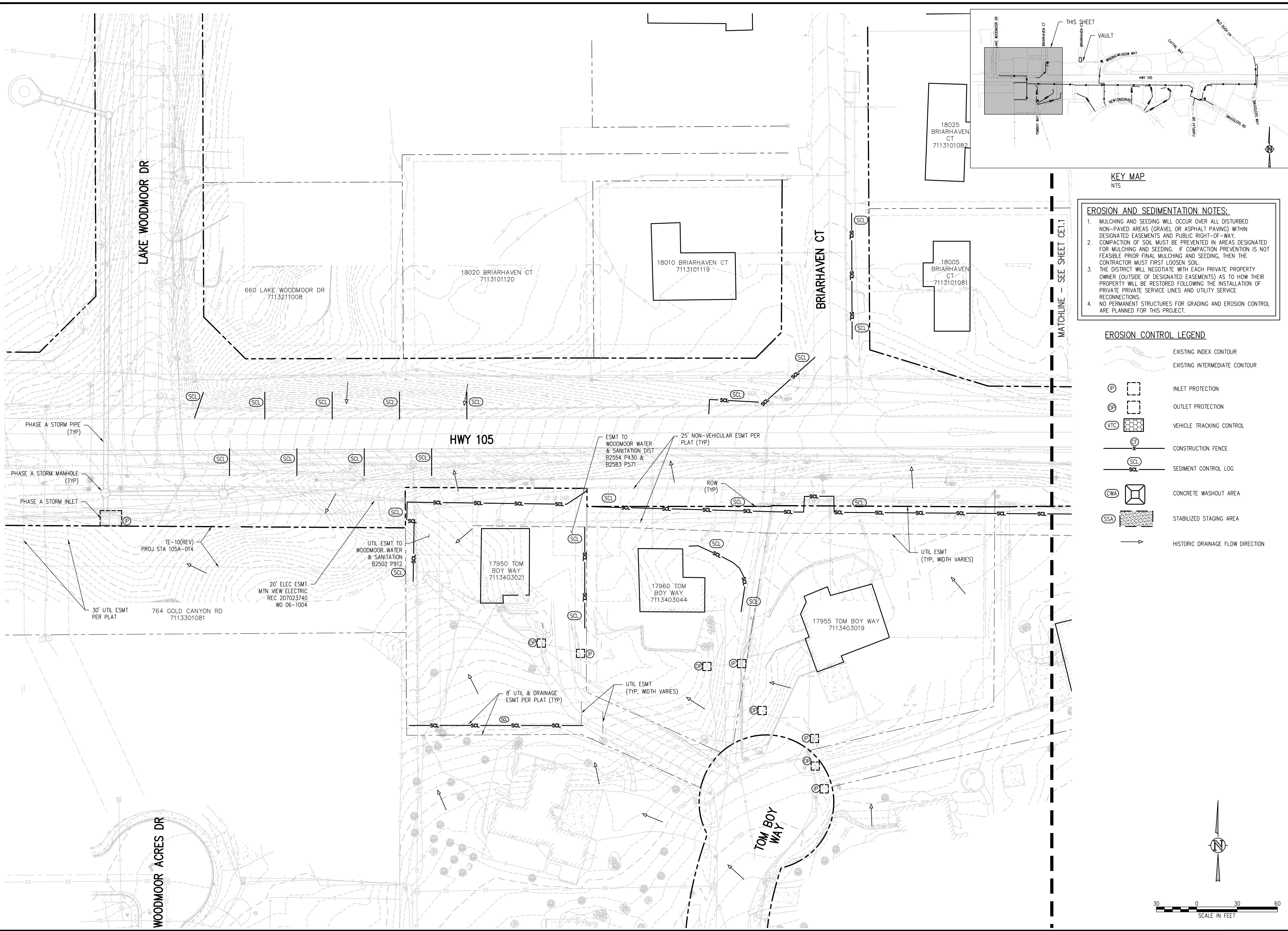
COUNTY PLAN REVIEW IS PROVIDED ONLY FOR GENERAL CONFORMANCE WITH THE COUNTY DESIGN CRITERIA. THE COUNTY IS NOT RESPONSIBLE FOR THE ACCURACY AND ADEQUACY OF THE DESIGN, DIMENSIONS, AND/OR ELEVATIONS WHICH SHALL BE CONFIRMED AT THE JOB SITE. THE COUNTY THROUGH THE APPROVAL OF THIS DOCUMENT ASSUMES NO RESPONSIBILITY FOR COMPLETENESS AND/OR ACCURACY OF THIS DOCUMENT.

FILED IN ACCORDANCE WITH THE REQUIREMENTS OF THE EL PASO COUNTY LAND DEVELOPMENT CODE. DRAINAGE CRITERIA MANUAL VOLUMES 1 AND 2, AND ENGINEERING CRITERIA MANUAL, AS AMENDED.

IN ACCORDANCE WITH ECM SECTION 1.12, THESE CONSTRUCTION DOCUMENTS WILL BE VALID FOR CONSTRUCTION FOR A PERIOD OF 2 YEARS FROM THE DATE SIGNED BY THE EL PASO COUNTY ENGINEER. IF CONSTRUCTION HAS NOT STARTED WITHIN THOSE 2 YEARS, THE PLANS WILL NEED TO BE RESUBMITTED FOR APPROVAL, INCLUDING PAYMENT OF REVIEW FEES AT THE PLANNING AND COMMUNITY DEVELOPMENT DIRECTOR'S DISCRETION.

Joshua Palmer, P.E.
County Engineer/ECM Administrator

DATE



EROSION AND SEDIMENTATION NOTES:

- MULCHING AND SEEDING WILL OCCUR OVER ALL DISTURBED NON-PAVED AREAS (GRAVEL OR ASPHALT PAVING) WITHIN DESIGNATED EASEMENTS AND PUBLIC RIGHT-OF-WAY.
- COMPACTION OF SOIL MUST BE PREVENTED IN AREAS DESIGNATED FOR MULCHING AND SEEDING. IF COMPACTION PREVENTION IS NOT FEASIBLE PRIOR FINAL MULCHING AND SEEDING, THEN THE CONTRACTOR MUST FIRST LOOSEN SOIL.
- THE DISTRICT WILL NEGOTIATE WITH EACH PRIVATE PROPERTY OWNER (OUTSIDE OF DESIGNATED EASEMENTS) AS TO HOW THEIR PROPERTY WILL BE RESTORED FOLLOWING THE INSTALLATION OF PRIVATE PRIVATE SERVICE LINES AND UTILITY SERVICE RECONNECTIONS.
- NO PERMANENT STRUCTURES FOR GRADING AND EROSION CONTROL ARE PLANNED FOR THIS PROJECT.

EROSION CONTROL LEGEND

| | |
|--|----------------------------------|
| | EXISTING INDEX CONTOUR |
| | EXISTING INTERMEDIATE CONTOUR |
| | INLET PROTECTION |
| | OUTLET PROTECTION |
| | VEHICLE TRACKING CONTROL |
| | CONSTRUCTION FENCE |
| | SEDIMENT CONTROL LOG |
| | CONCRETE WASHOUT AREA |
| | STABILIZED STAGING AREA |
| | HISTORIC DRAINAGE FLOW DIRECTION |

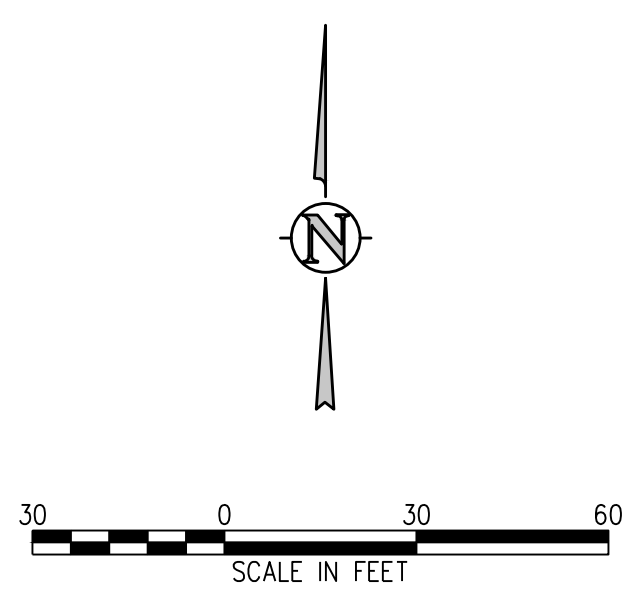
MATCHLINE - SEE SHEET CE1.1

NO. DATE DESD DWN

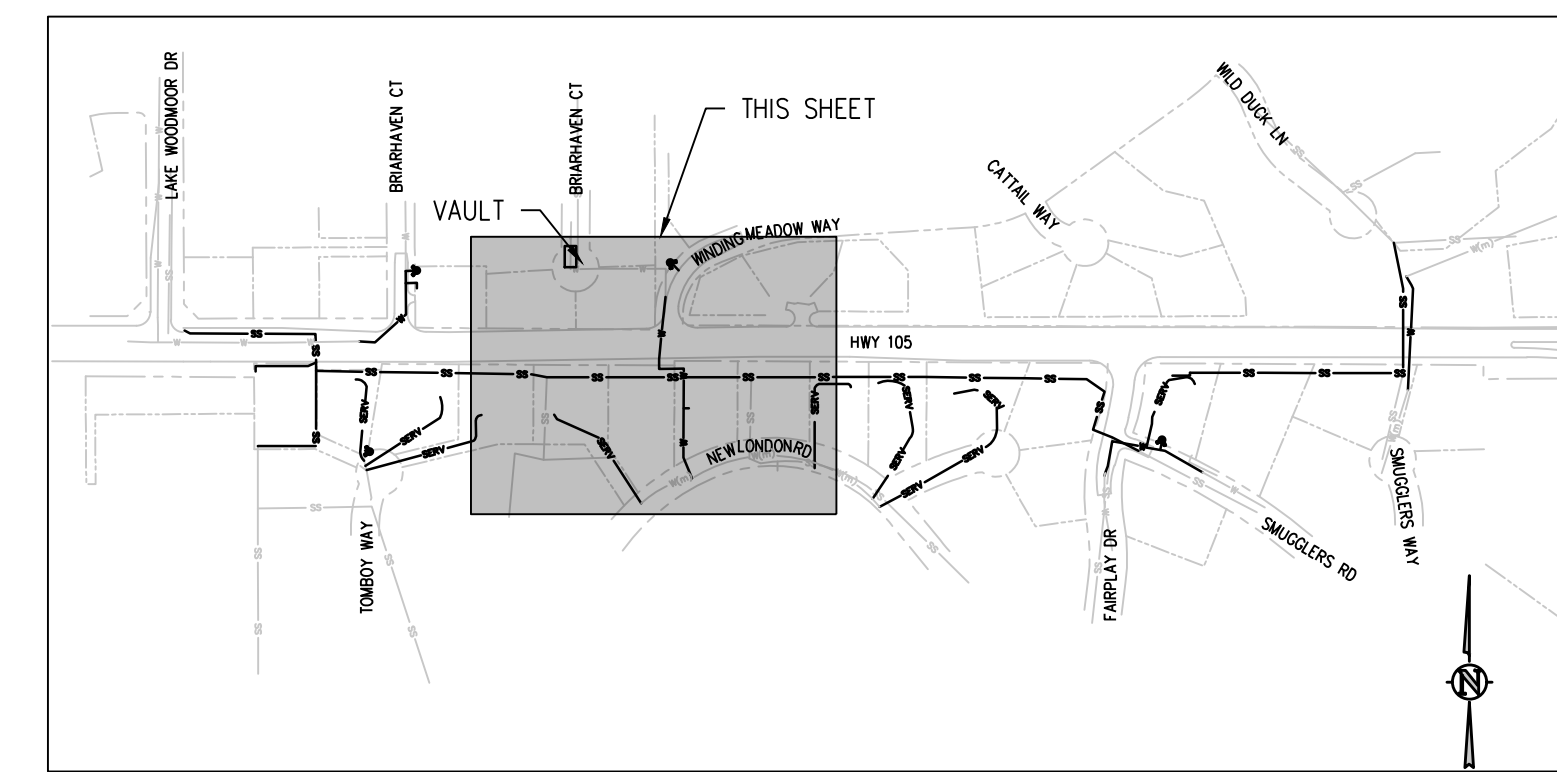


DESIGNED BY: AMF/JGJ
 DRAWN BY: AMF/JGJ
 CHECKED BY: RAH/JJM
 JOB #: 1051.14e
 DATE: NOV 2024
 © JVA, INC.

WOODMOOR WSD NO. 1
 HWY 105 UTILITY RELOCATION - PHASE B
 EL PASO COUNTY, COLORADO
 INITIAL GRADING AND
 EROSION CONTROL PLAN



SHEET NO.
CE1.0


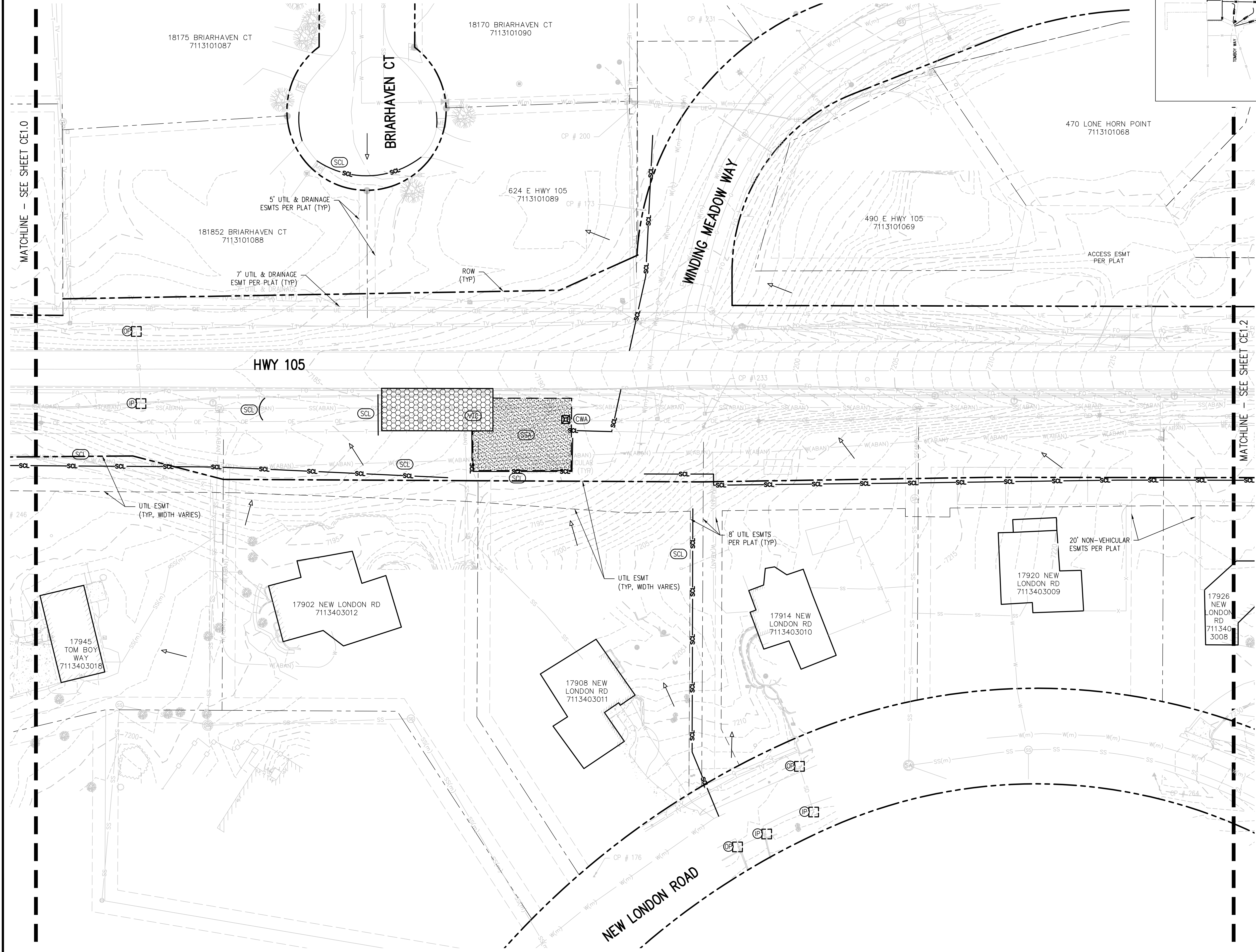


KEY MAP
 NTS

- EROSION AND SEDIMENTATION NOTES:**
- MULCHING AND SEEDING WILL OCCUR OVER ALL DISTURBED NON-PAVED AREAS (GRAVEL OR ASPHALT PAVING) WITHIN DESIGNATED EASEMENTS AND PUBLIC RIGHT-OF-WAY.
 - COMPACTION OF SOIL MUST BE PREVENTED IN AREAS DESIGNATED FOR MULCHING AND SEEDING. IF COMPACTION PREVENTION IS NOT FEASIBLE PRIOR FINAL MULCHING AND SEEDING, THEN THE CONTRACTOR MUST FIRST LOOSEN SOIL.
 - THE DISTRICT WILL NEGOTIATE WITH EACH PRIVATE PROPERTY OWNER (OUTSIDE OF DESIGNATED EASEMENTS) AS TO HOW THEIR PROPERTY WILL BE RESTORED FOLLOWING THE INSTALLATION OF PRIVATE PRIVATE SERVICE LINES AND UTILITY SERVICE RECONNECTIONS.
 - NO PERMANENT STRUCTURES FOR GRADING AND EROSION CONTROL ARE PLANNED FOR THIS PROJECT.

EROSION CONTROL LEGEND

- EXISTING INDEX CONTOUR
- EXISTING INTERMEDIATE CONTOUR
- INLET PROTECTION
- OUTLET PROTECTION
- VEHICLE TRACKING CONTROL
- CONSTRUCTION FENCE
- SEDIMENT CONTROL LOG
- CONCRETE WASHOUT AREA
- STABILIZED STAGING AREA
- HISTORIC DRAINAGE FLOW DIRECTION



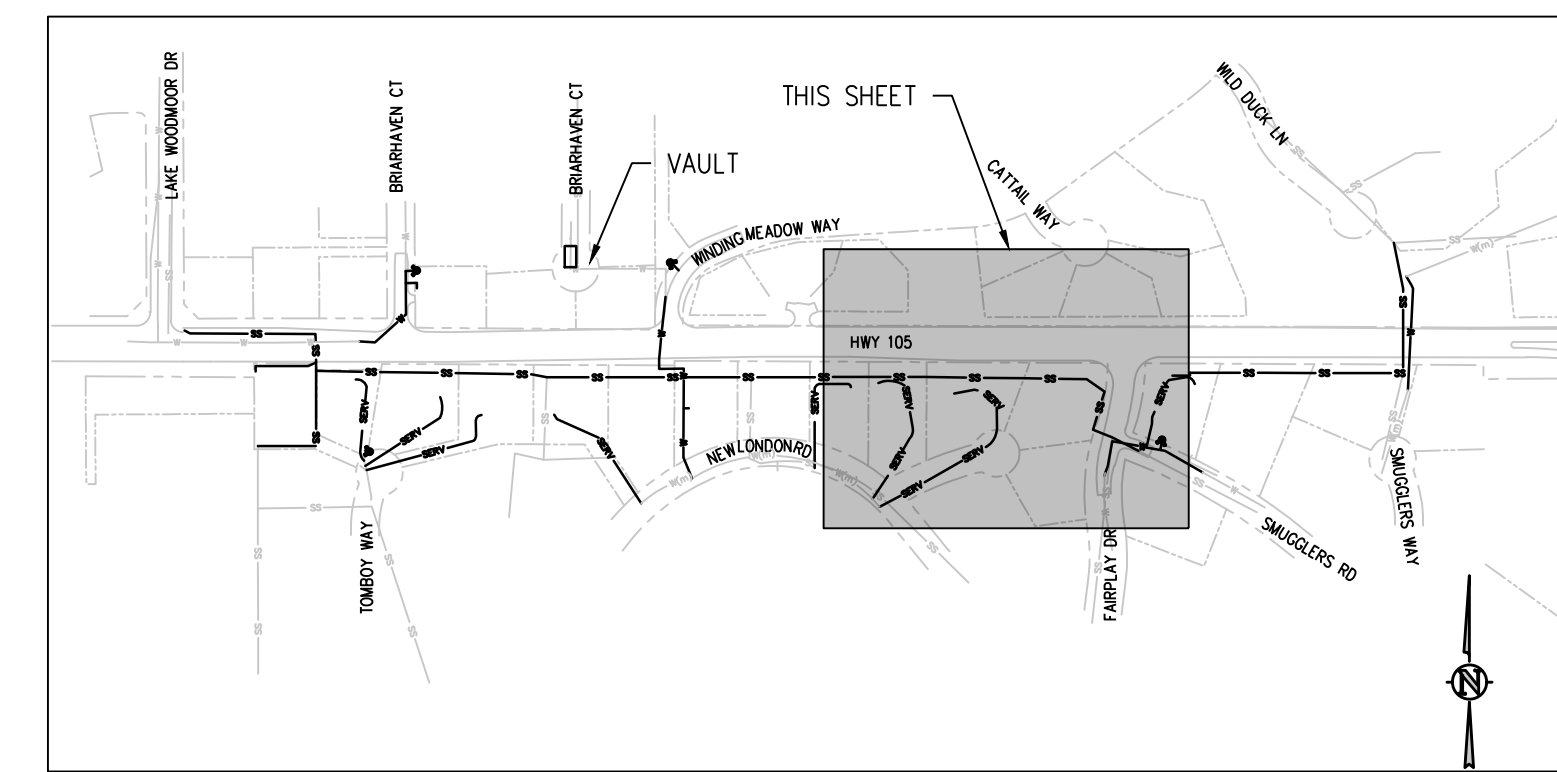
| NO. | DATE | DESIGN | DWNN | REVISION DESCRIPTION |
|-----|------|--------|------|----------------------|
| | | | | |



DESIGNED BY: AMF/JGJ
 DRAWN BY: AMF/JGJ
 CHECKED BY: RAH/JJM
 JOB #: 1051.14e
 DATE: NOV 2024
 © JVA, INC.

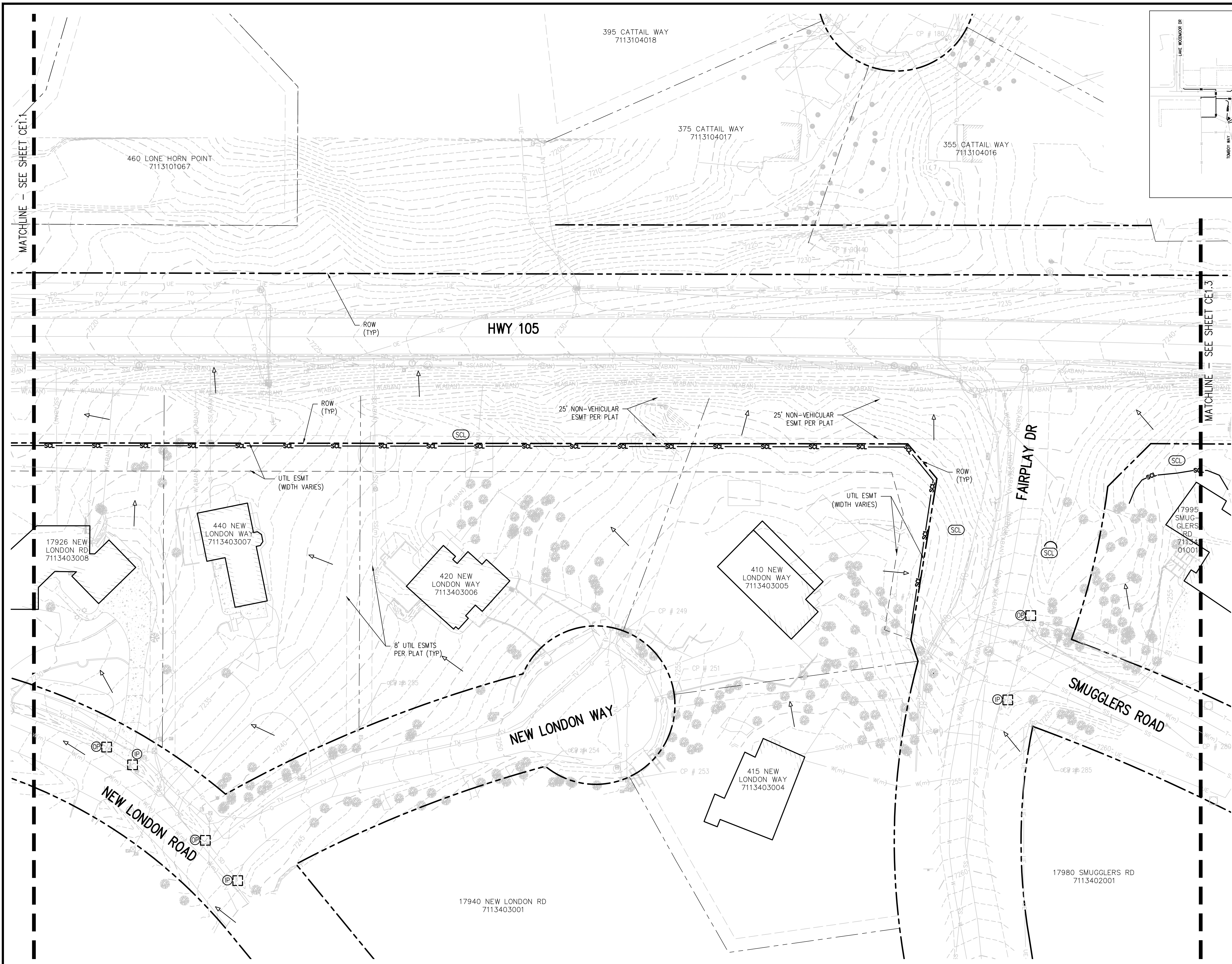
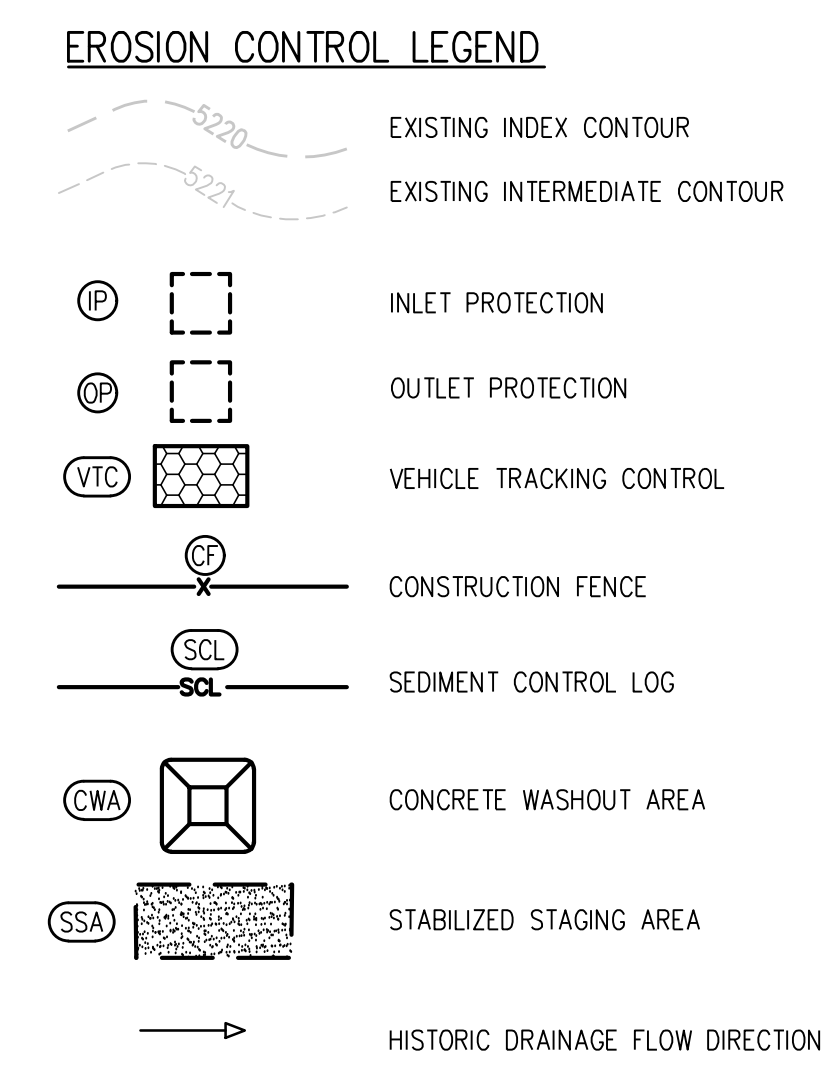
WOODMOOR WSD NO. 1
 HWY 105 UTILITY RELOCATION - PHASE B
 EL PASO COUNTY, COLORADO
 INITIAL GRADING AND
 EROSION CONTROL PLAN

SHEET NO.
CE1.1




KEY MAP
NTS

- EROSION AND SEDIMENTATION NOTES:**
- MULCHING AND SEEDING WILL OCCUR OVER ALL DISTURBED NON-PAVED AREAS (GRAVEL OR ASPHALT PAVING) WITHIN DESIGNATED EASEMENTS AND PUBLIC RIGHT-OF-WAY.
 - COMPACTION OF SOIL MUST BE PREVENTED IN AREAS DESIGNATED FOR MULCHING AND SEEDING. IF COMPACTION PREVENTION IS NOT FEASIBLE PRIOR FINAL MULCHING AND SEEDING, THEN THE CONTRACTOR MUST FIRST LOOSEN SOIL.
 - THE DISTRICT WILL NEGOTIATE WITH EACH PRIVATE PROPERTY OWNER (OUTSIDE OF DESIGNATED EASEMENTS) AS TO HOW THEIR PROPERTY WILL BE RESTORED FOLLOWING THE INSTALLATION OF PRIVATE PRIVATE SERVICE LINES AND UTILITY SERVICE RECONNECTIONS.
 - NO PERMANENT STRUCTURES FOR GRADING AND EROSION CONTROL ARE PLANNED FOR THIS PROJECT.

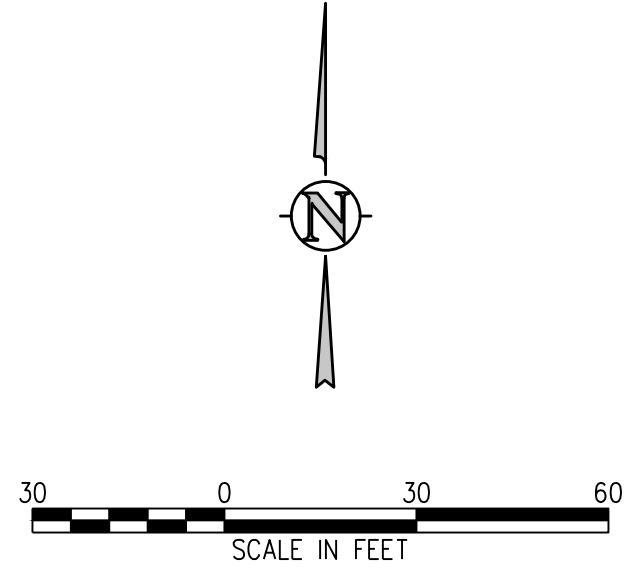



| NO. | DATE | DESIGN | DESCRIPTION |
|-----|------|--------|-------------|
| | | | |
| | | | |



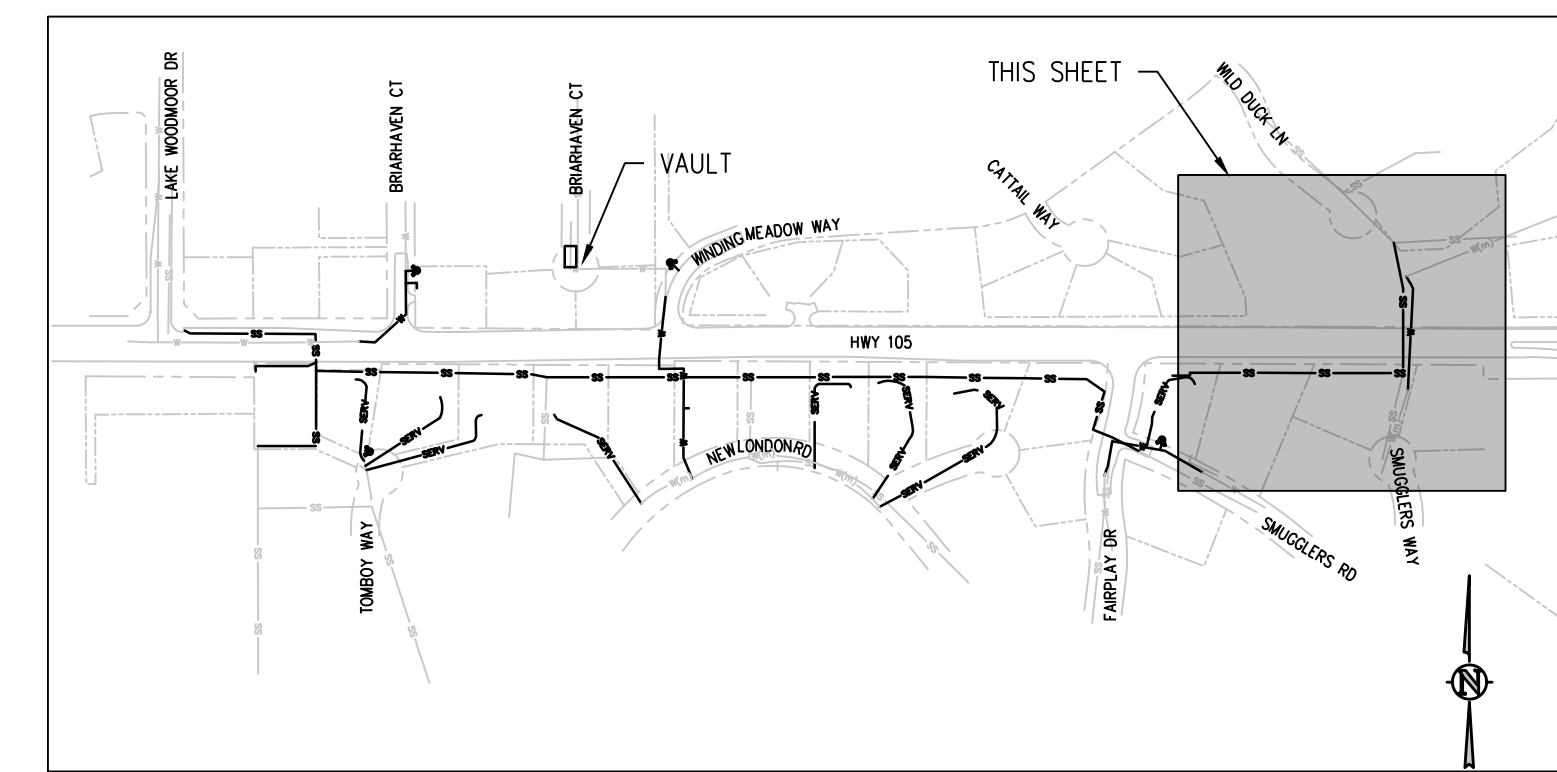
DESIGNED BY: AMF/JGJ
 DRAWN BY: AMF/JGJ
 CHECKED BY: RAH/JJM
 JOB #: 1051.14e
 DATE: NOV 2024
 © JVA, INC.

WOODMOOR WSD NO. 1
 HWY 105 UTILITY RELOCATION - PHASE B
 EL PASO COUNTY, COLORADO
 INITIAL GRADING AND
 EROSION CONTROL PLAN





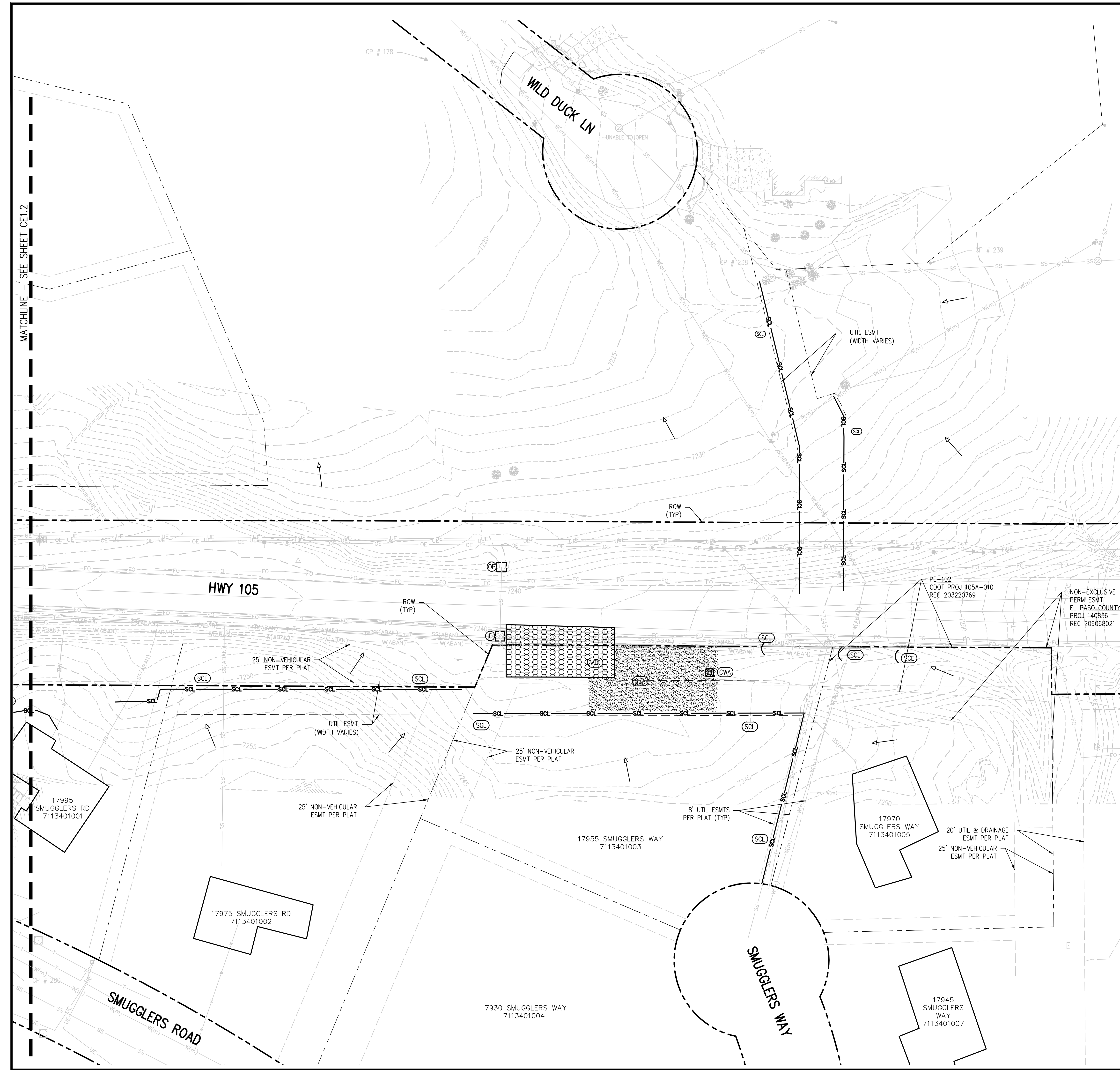
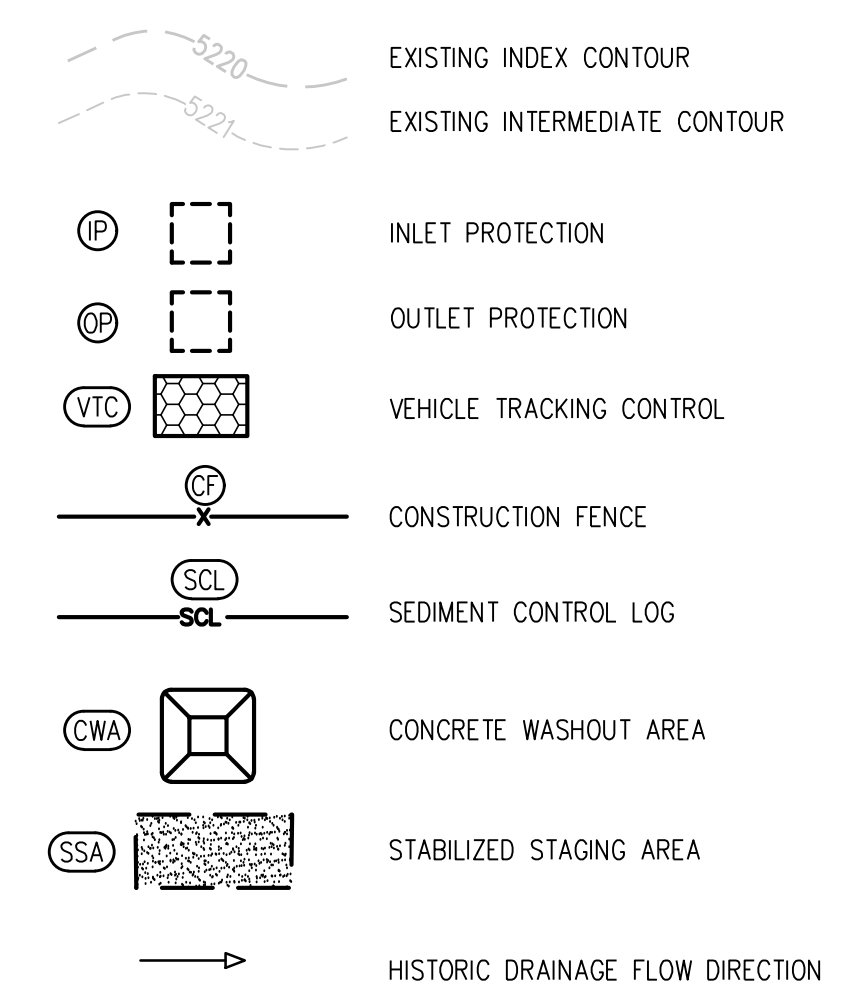
JVA, Inc. 1675 Larimer Street, Suite 550
 Denver, CO 80202 303.444.1951
 www.jvava.com
 Boulder • Fort Collins • Winter Park
 Glenwood Springs • Denver




KEY MAP
NTS

- EROSION AND SEDIMENTATION NOTES:**
- MULCHING AND SEEDING WILL OCCUR OVER ALL DISTURBED NON-PAVED AREAS (GRAVEL OR ASPHALT PAVING) WITHIN DESIGNATED EASEMENTS AND PUBLIC RIGHT-OF-WAY.
 - COMPACTION OF SOIL MUST BE PREVENTED IN AREAS DESIGNATED FOR MULCHING AND SEEDING. IF COMPACTION PREVENTION IS NOT FEASIBLE PRIOR FINAL MULCHING AND SEEDING, THEN THE CONTRACTOR MUST FIRST LOOSEN SOIL.
 - THE DISTRICT WILL NEGOTIATE WITH EACH PRIVATE PROPERTY OWNER (OUTSIDE OF DESIGNATED EASEMENTS) AS TO HOW THEIR PROPERTY WILL BE RESTORED FOLLOWING THE INSTALLATION OF PRIVATE PRIVATE SERVICE LINES AND UTILITY SERVICE RECONNECTIONS.
 - NO PERMANENT STRUCTURES FOR GRADING AND EROSION CONTROL ARE PLANNED FOR THIS PROJECT.

EROSION CONTROL LEGEND



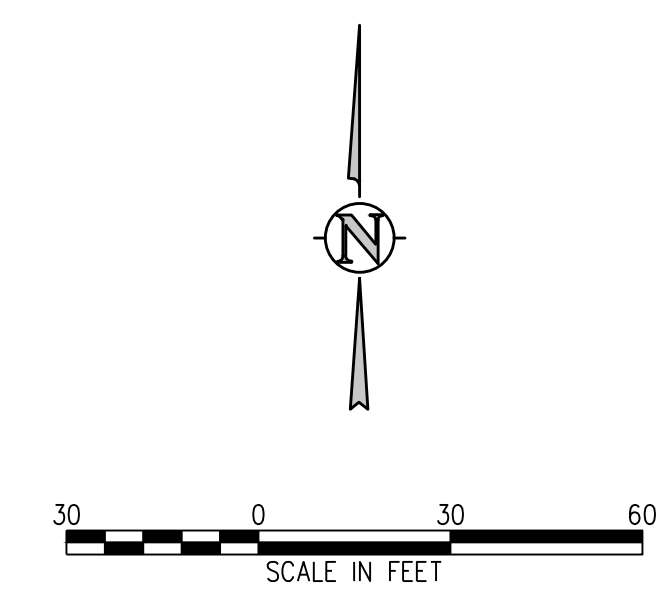
REVISION DESCRIPTION
NO. DATE DESD DWN

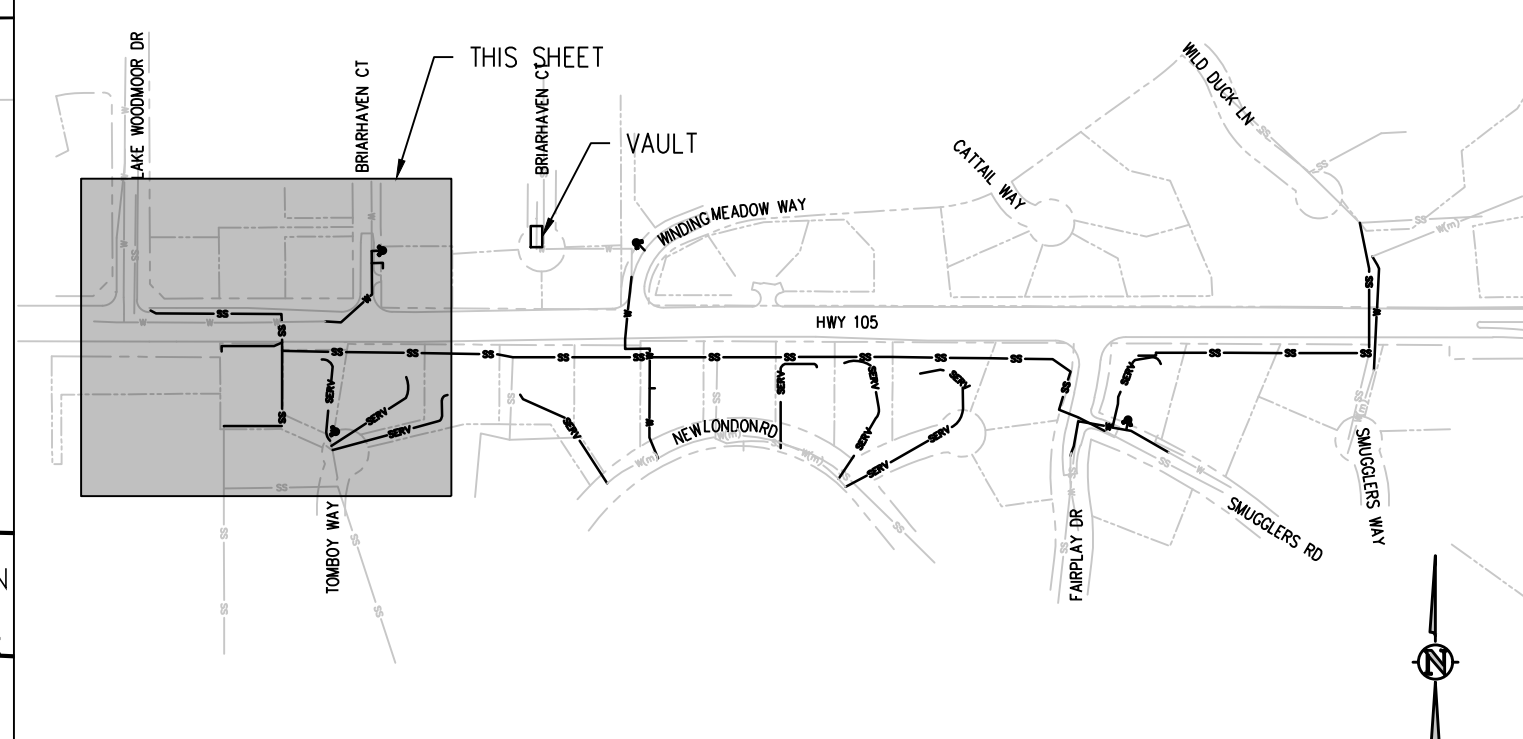
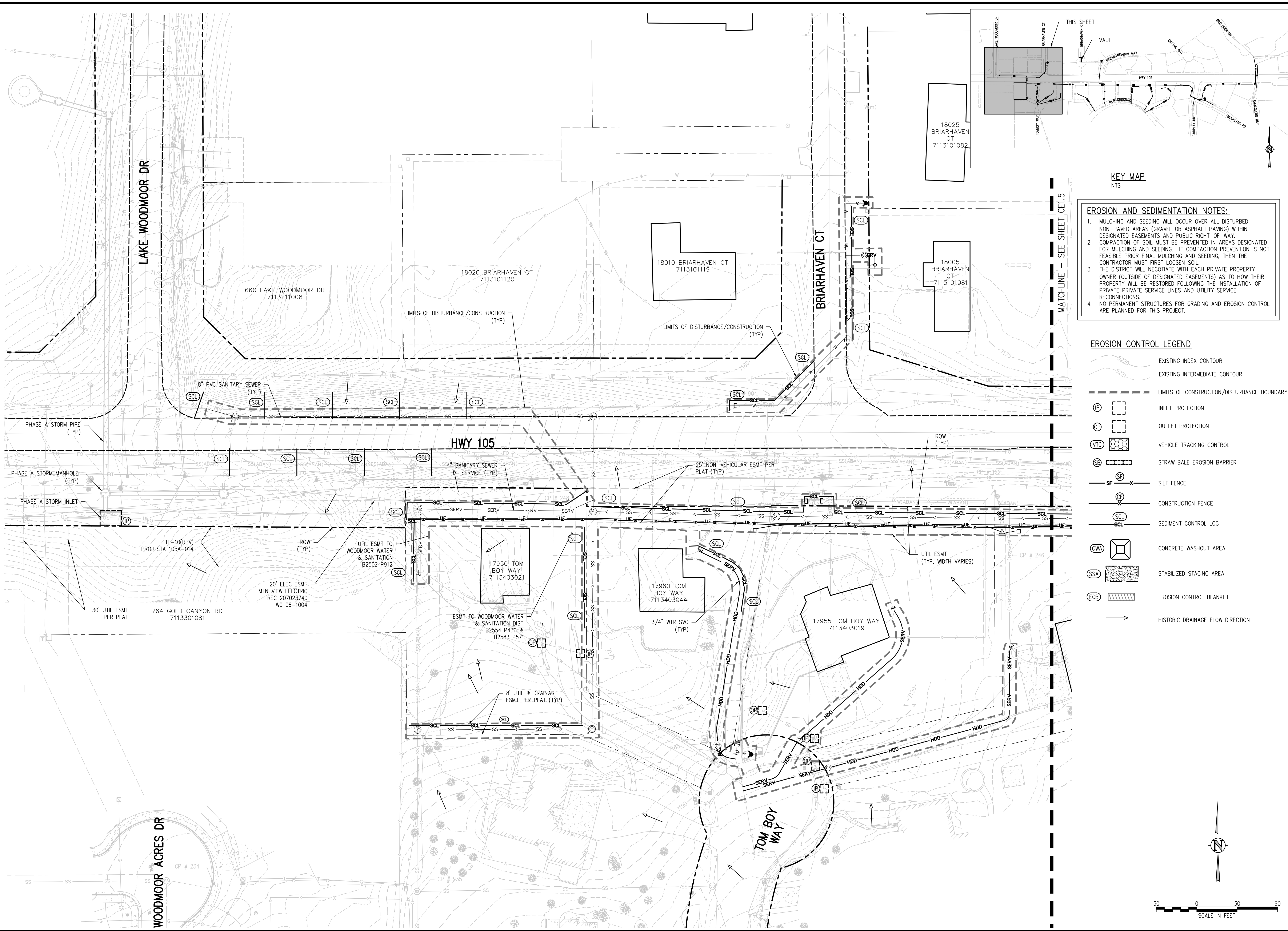


DESIGNED BY: AMF/JGJ
 DRAWN BY: AMF/JGJ
 CHECKED BY: RAH/JJM
 JOB #: 1051.14e
 DATE: NOV 2024
 © JVA, INC.

WOODMOOR WSD NO. 1
 HWY 105 UTILITY RELOCATION - PHASE B
 EL PASO COUNTY, COLORADO
 INITIAL GRADING AND
 EROSION CONTROL PLAN

SHEET NO.
CE1.3





EROSION AND SEDIMENTATION NOTES:


- MULCHING AND SEEDING WILL OCCUR OVER ALL DISTURBED NON-PAVED AREAS (GRAVEL OR ASPHALT PAVING) WITHIN DESIGNATED EASEMENTS AND PUBLIC RIGHT-OF-WAY.
- COMPACTION OF SOIL MUST BE PREVENTED IN AREAS DESIGNATED FOR MULCHING AND SEEDING. IF COMPACTION PREVENTION IS NOT FEASIBLE PRIOR FINAL MULCHING AND SEEDING, THEN THE CONTRACTOR MUST FIRST LOOSEN SOIL.
- THE DISTRICT WILL NEGOTIATE WITH EACH PRIVATE PROPERTY OWNER (OUTSIDE OF DESIGNATED EASEMENTS) AS TO HOW THEIR PROPERTY WILL BE RESTORED FOLLOWING THE INSTALLATION OF PRIVATE PRIVATE SERVICE LINES AND UTILITY SERVICE RECONNECTIONS.
- NO PERMANENT STRUCTURES FOR GRADING AND EROSION CONTROL ARE PLANNED FOR THIS PROJECT.

EROSION CONTROL LEGEND

| | |
|--|---|
| | EXISTING INDEX CONTOUR |
| | EXISTING INTERMEDIATE CONTOUR |
| | LIMITS OF CONSTRUCTION/DISTURBANCE BOUNDARY |
| | INLET PROTECTION |
| | OUTLET PROTECTION |
| | VEHICLE TRACKING CONTROL |
| | STRAW BALE EROSION BARRIER |
| | SILT FENCE |
| | CONSTRUCTION FENCE |
| | SEDIMENT CONTROL LOG |
| | CONCRETE WASHOUT AREA |
| | STABILIZED STAGING AREA |
| | EROSION CONTROL BLANKET |
| | HISTORIC DRAINAGE FLOW DIRECTION |

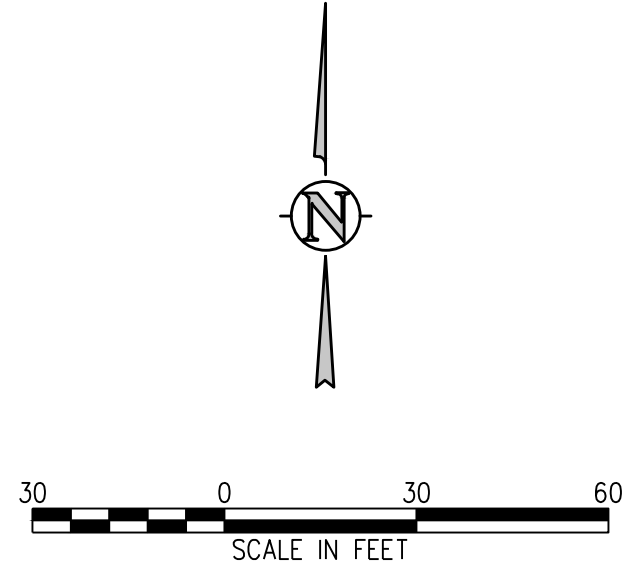
NO. DATE DESIGNED BY


NO. DATE DESIGNED BY



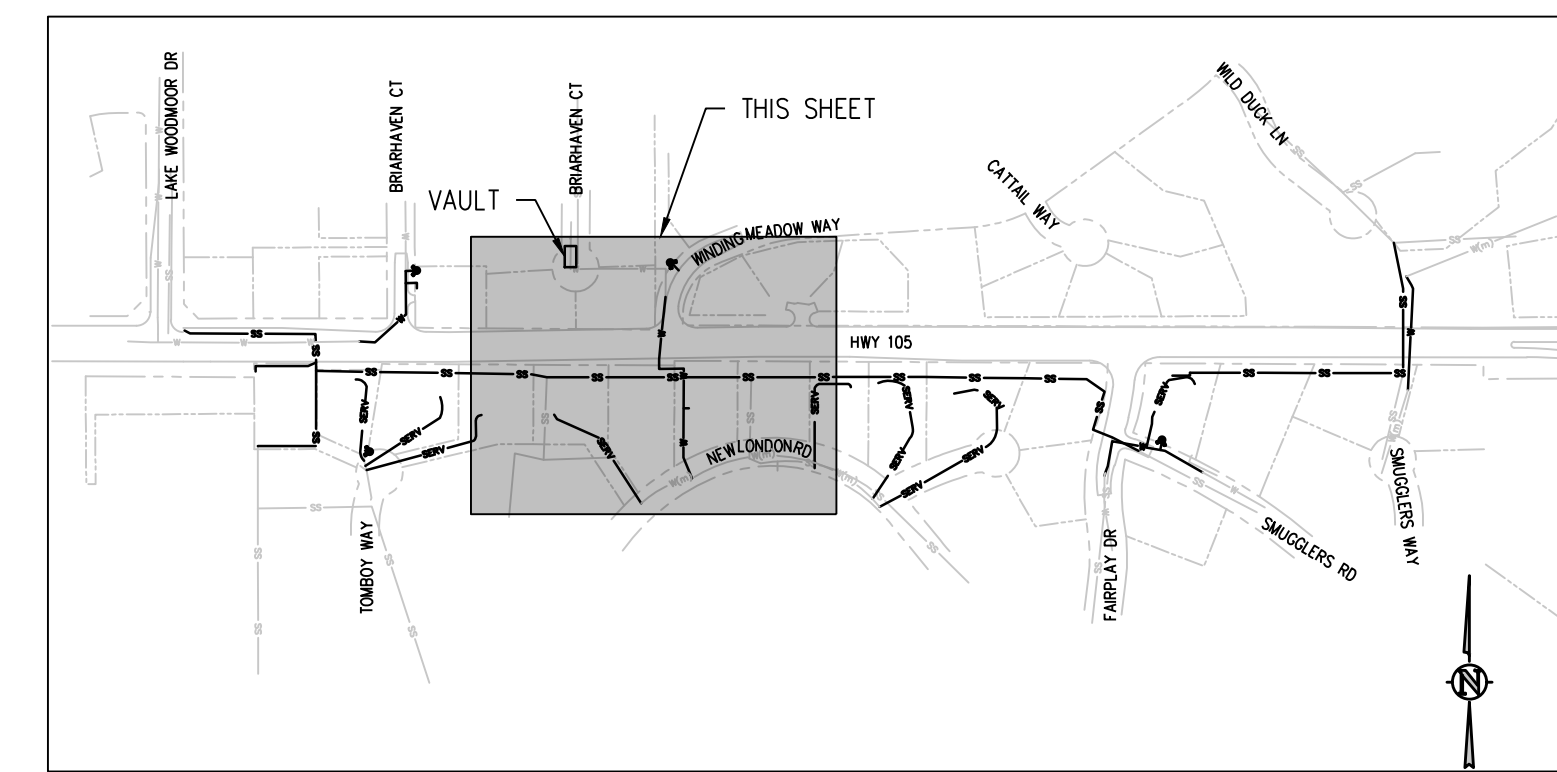
DESIGNED BY: ZCF/JGJ
 DRAWN BY: ZCF/JGJ
 CHECKED BY: RAH/JJM
 JOB #: 1051.14e
 DATE: NOV 2024
 © JVA, INC.

WOODMOOR WSD NO. 1
 HWY 105 UTILITY RELOCATION - PHASE B
 EL PASO COUNTY, COLORADO
 INTERIM GRADING AND
 EROSION CONTROL PLAN



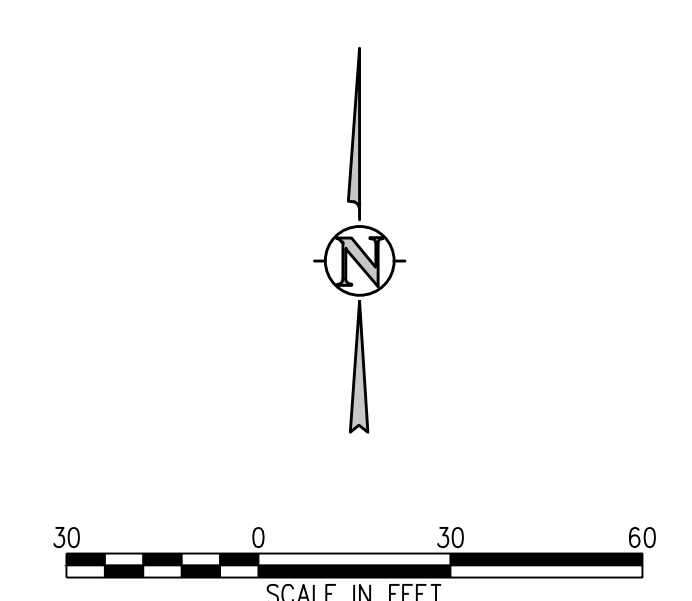
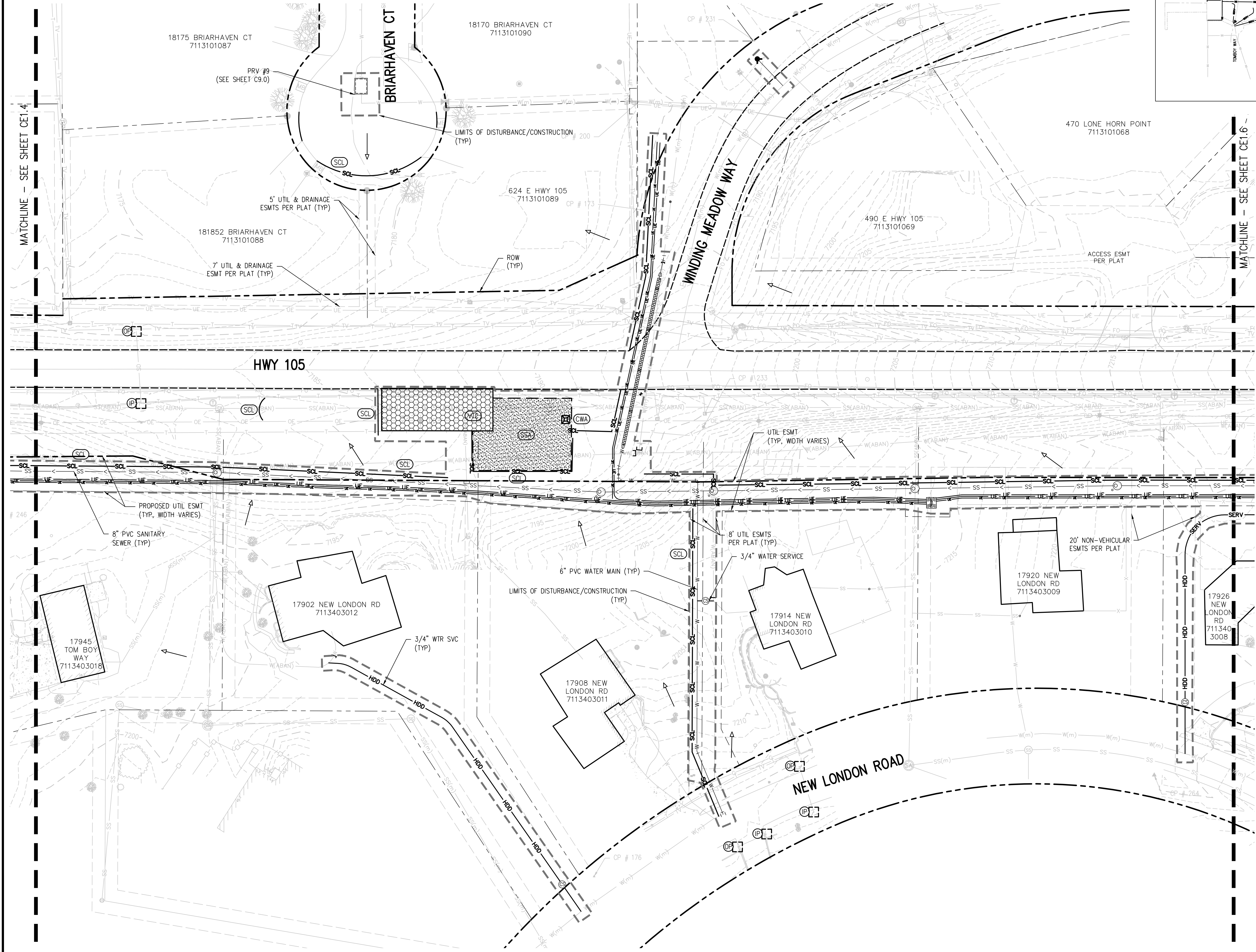


JVA, Inc. 1675 Larimer Street, Suite 550
 Denver, CO 80202 303.444.1951
 www.jvaja.com
 Boulder • Fort Collins • Winter Park
 Glenwood Springs • Denver



- EROSION AND SEDIMENTATION NOTES:**
- MULCHING AND SEEDING WILL OCCUR OVER ALL DISTURBED NON-PAVED AREAS (GRAVEL OR ASPHALT PAVING) WITHIN DESIGNATED EASEMENTS AND PUBLIC RIGHT-OF-WAY.
 - COMPACTION OF SOIL MUST BE PREVENTED IN AREAS DESIGNATED FOR MULCHING AND SEEDING. IF COMPACTION PREVENTION IS NOT FEASIBLE PRIOR FINAL MULCHING AND SEEDING, THEN THE CONTRACTOR MUST FIRST LOOSEN SOIL.
 - THE DISTRICT WILL NEGOTIATE WITH EACH PRIVATE PROPERTY OWNER (OUTSIDE OF DESIGNATED EASEMENTS) AS TO HOW THEIR PROPERTY WILL BE RESTORED FOLLOWING THE INSTALLATION OF PRIVATE PRIVATE SERVICE LINES AND UTILITY SERVICE RECONNECTIONS.
 - NO PERMANENT STRUCTURES FOR GRADING AND EROSION CONTROL ARE PLANNED FOR THIS PROJECT.

- EROSION CONTROL LEGEND**
- EXISTING INDEX CONTOUR
 - EXISTING INTERMEDIATE CONTOUR
 - LIMITS OF CONSTRUCTION/DISTURBANCE BOUNDARY
 - INLET PROTECTION
 - OUTLET PROTECTION
 - VEHICLE TRACKING CONTROL
 - STRAW BALE EROSION BARRIER
 - SILT FENCE
 - CONSTRUCTION FENCE
 - SEDIMENT CONTROL LOG
 - CONCRETE WASHOUT AREA
 - STABILIZED STAGING AREA
 - EROSION CONTROL BLANKET
 - HISTORIC DRAINAGE FLOW DIRECTION




NO. DATE DESD DWN
 REVISION DESCRIPTION



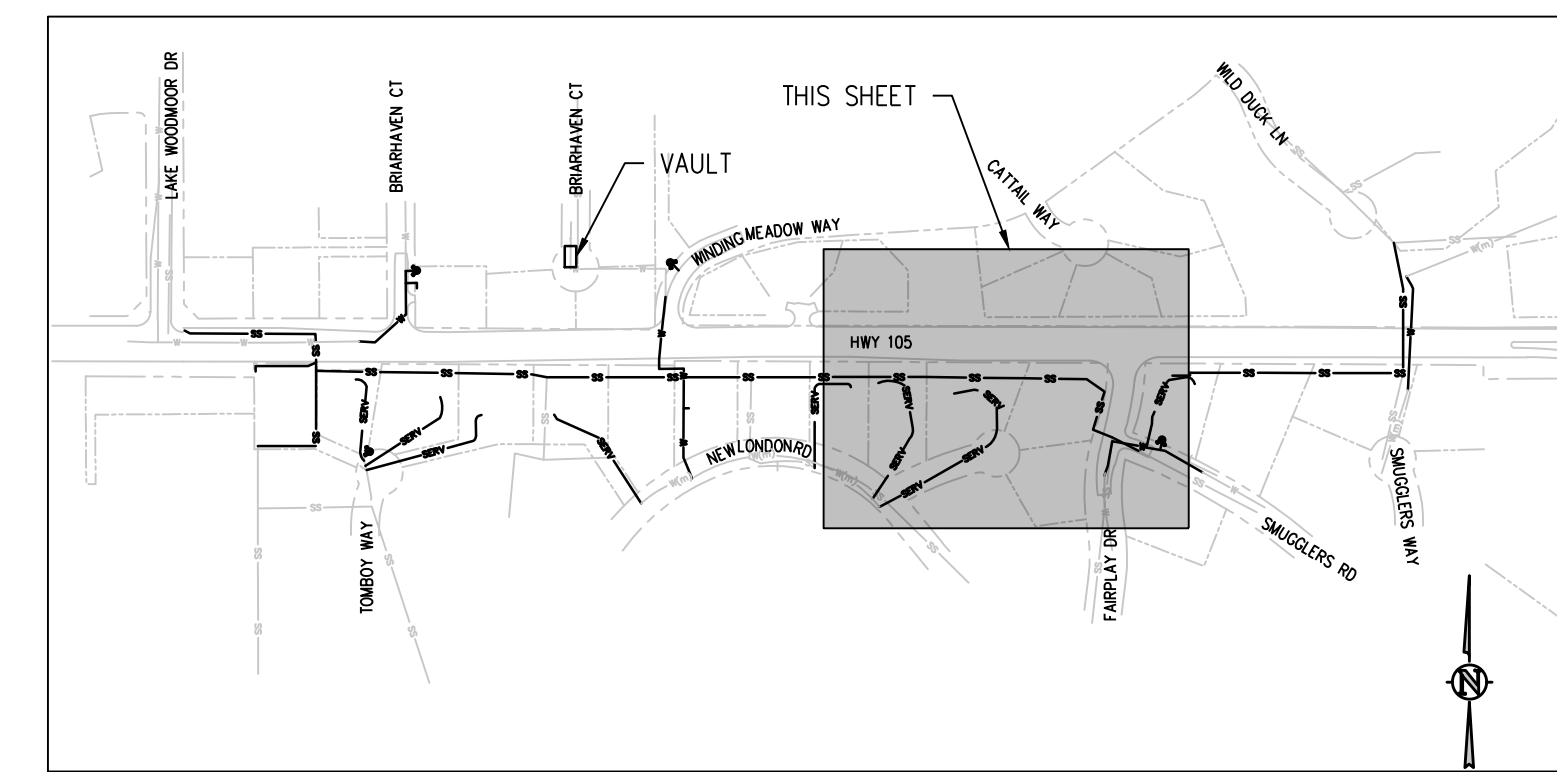
DESIGNED BY: ZCF/JGJ
 DRAWN BY: ZCF/JGJ
 CHECKED BY: RAH/JJM
 JOB #: 1051.14e
 DATE: NOV 2024
 © JVA, INC.

WOODMOOR WSD NO. 1
 HWY 105 UTILITY RELOCATION - PHASE B
 EL PASO COUNTY, COLORADO
 INTERIM GRADING AND
 EROSION CONTROL PLAN

SHEET NO.
CE1.5



JVA, Inc. 1675 Larimer Street, Suite 550
 Denver, CO 80202 303.444.1951
 www.jvaja.com
 Boulder • Fort Collins • Winter Park
 Glenwood Springs • Denver

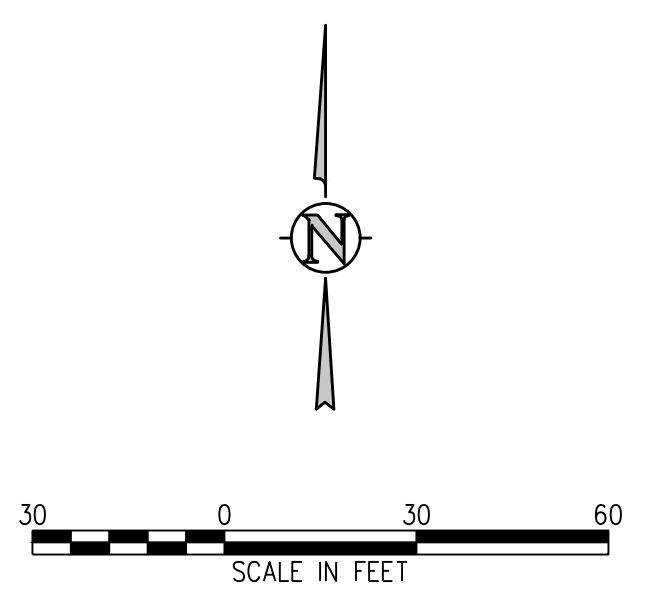
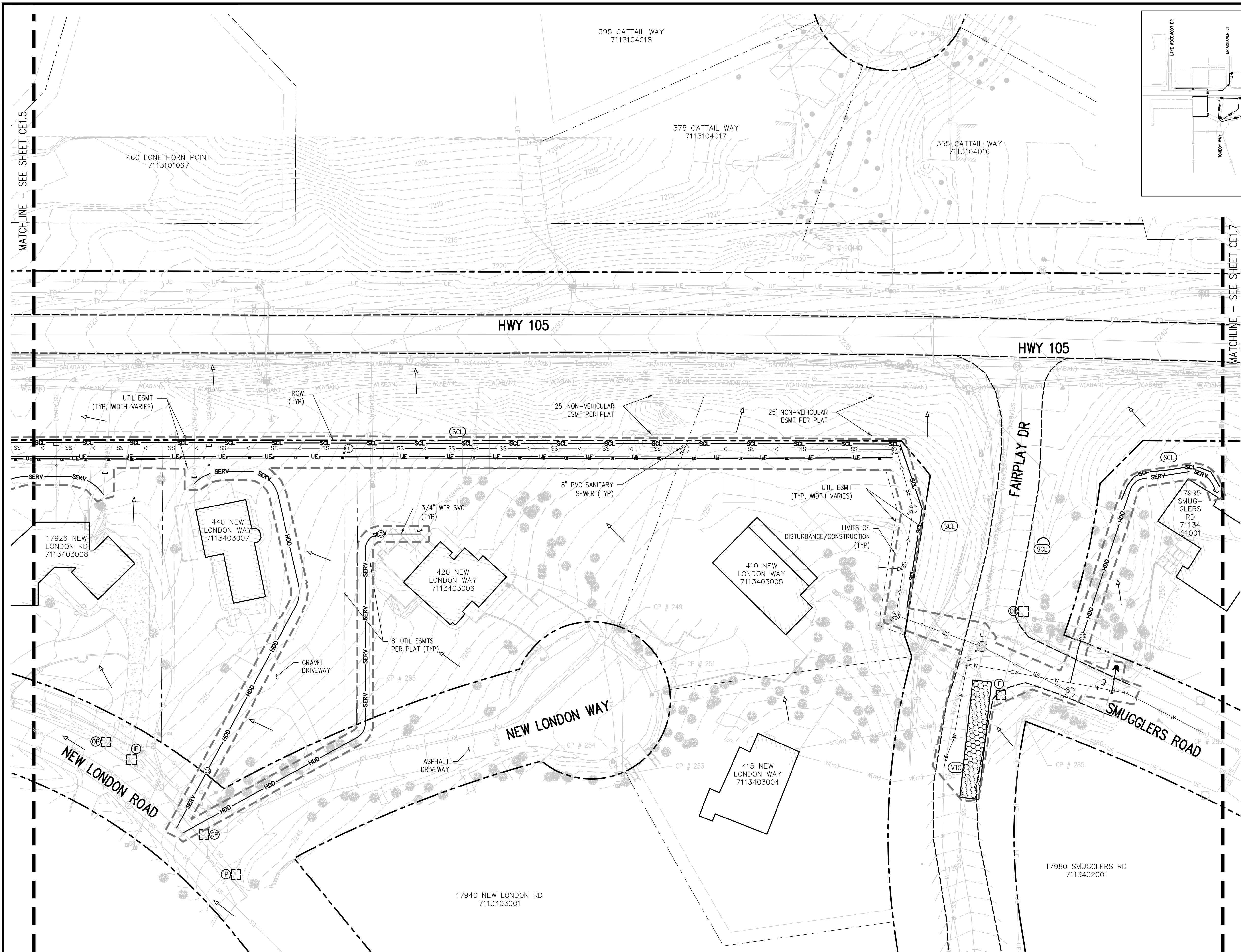


KEY MAP
 NTS


- EROSION AND SEDIMENTATION NOTES:**
- MULCHING AND SEEDING WILL OCCUR OVER ALL DISTURBED NON-PAVED AREAS (GRAVEL OR ASPHALT PAVING) WITHIN DESIGNATED EASEMENTS AND PUBLIC RIGHT-OF-WAY. COMPACTION OF SOIL MUST BE PREVENTED IN AREAS DESIGNATED FOR MULCHING AND SEEDING. IF COMPACTION PREVENTION IS NOT FEASIBLE PRIOR FINAL MULCHING AND SEEDING, THEN THE CONTRACTOR MUST FIRST LOOSEN SOIL.
 - THE DISTRICT WILL NEGOTIATE WITH EACH PRIVATE PROPERTY OWNER (OUTSIDE OF DESIGNATED EASEMENTS) AS TO HOW THEIR PROPERTY WILL BE RESTORED FOLLOWING THE INSTALLATION OF PRIVATE PRIVATE SERVICE LINES AND UTILITY SERVICE RECONNECTIONS.
 - NO PERMANENT STRUCTURES FOR GRADING AND EROSION CONTROL ARE PLANNED FOR THIS PROJECT.

EROSION CONTROL LEGEND

| | |
|--|---|
| | EXISTING INDEX CONTOUR |
| | EXISTING INTERMEDIATE CONTOUR |
| | LIMITS OF CONSTRUCTION/DISTURBANCE BOUNDARY |
| | INLET PROTECTION |
| | OUTLET PROTECTION |
| | VEHICLE TRACKING CONTROL |
| | STRAW BALE EROSION BARRIER |
| | SILT FENCE |
| | CONSTRUCTION FENCE |
| | SEDIMENT CONTROL LOG |
| | CONCRETE WASHOUT AREA |
| | STABILIZED STAGING AREA |
| | EROSION CONTROL BLANKET |
| | HISTORIC DRAINAGE FLOW DIRECTION |



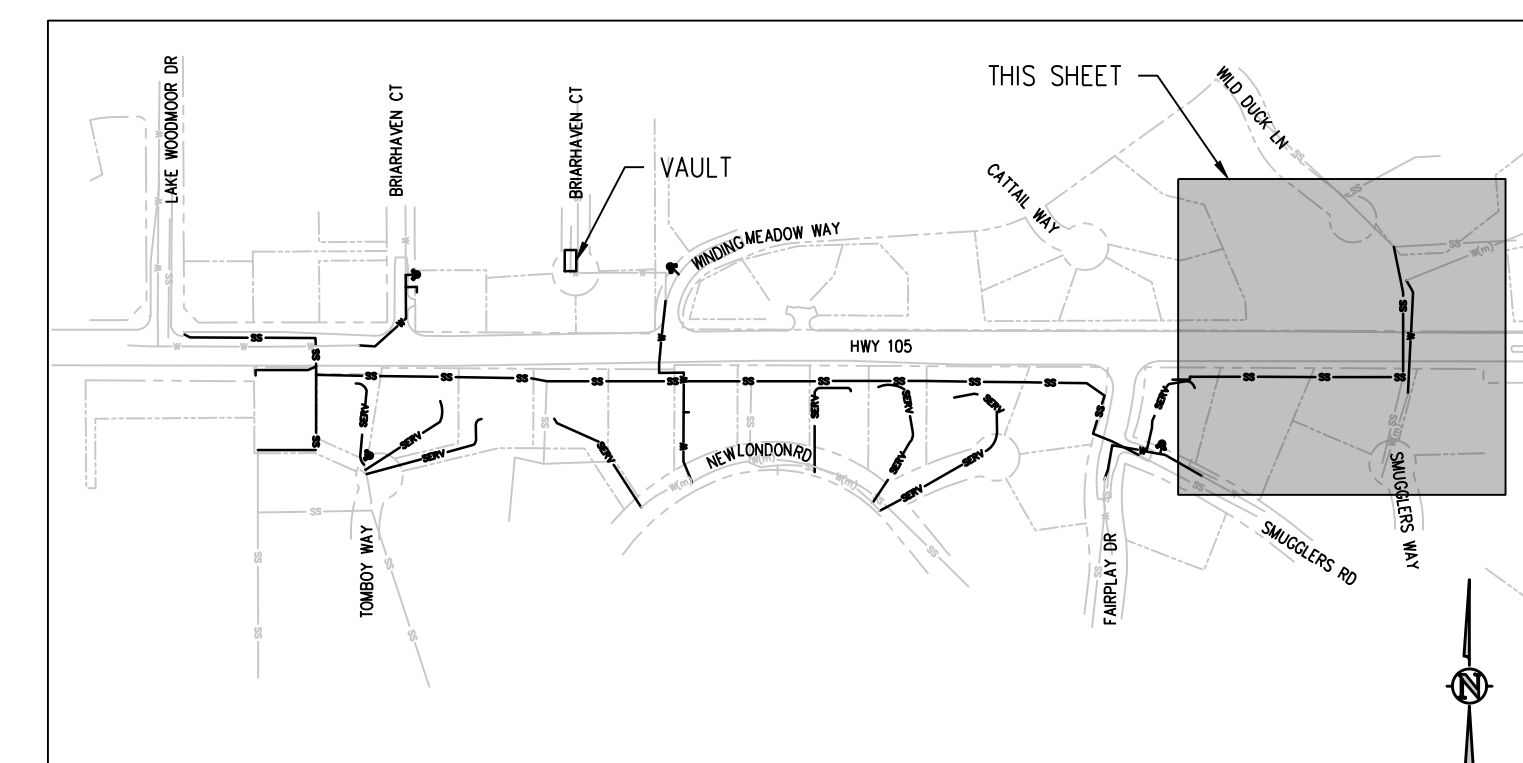
REVISION DESCRIPTION
 NO. DATE DESD DWN



DESIGNED BY: ZCF/JGJ
 DRAWN BY: ZCF/JGJ
 CHECKED BY: RAH/JJM
 JOB #: 1051.14e
 DATE: NOV 2024
 © JVA, INC.

WOODMOOR WSD NO. 1
 HWY 105 UTILITY RELOCATION - PHASE B
 EL PASO COUNTY, COLORADO
 INTERIM GRADING AND
 EROSION CONTROL PLAN

SHEET NO.
CE1.6

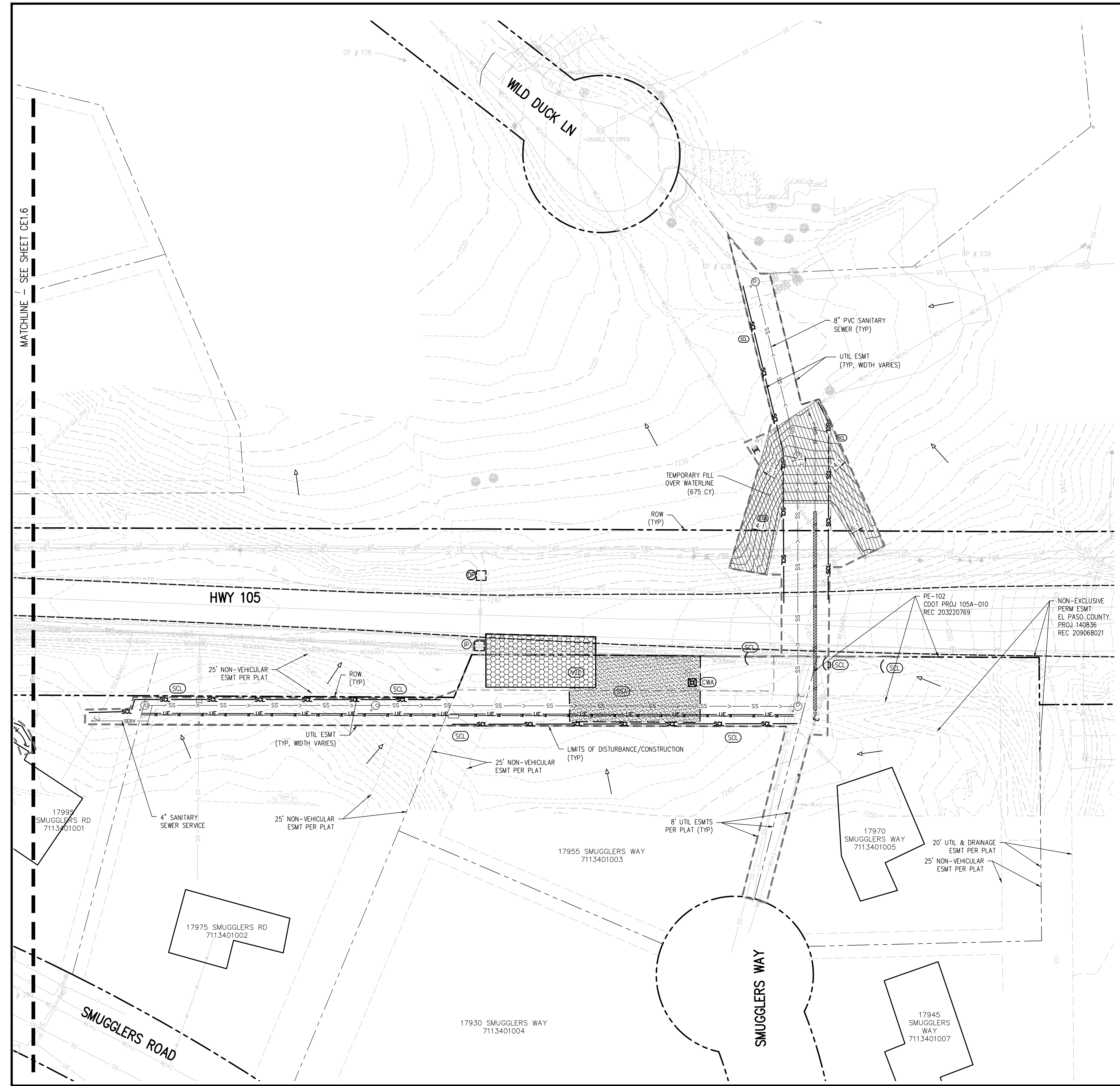


KEY MAP
NTS


- EROSION AND SEDIMENTATION NOTES:**
- MULCHING AND SEEDING WILL OCCUR OVER ALL DISTURBED NON-PAVED AREAS (GRAVEL OR ASPHALT PAVING) WITHIN DESIGNATED EASEMENTS AND PUBLIC RIGHT-OF-WAY. COMPACTION OF SOIL MUST BE PREVENTED IN AREAS DESIGNATED FOR MULCHING AND SEEDING. IF COMPACTION PREVENTION IS NOT FEASIBLE PRIOR FINAL MULCHING AND SEEDING, THEN THE CONTRACTOR MUST FIRST LOOSEN SOIL.
 - THE DISTRICT WILL NEGOTIATE WITH EACH PRIVATE PROPERTY OWNER (OUTSIDE OF DESIGNATED EASEMENTS) AS TO HOW THEIR PROPERTY WILL BE RESTORED FOLLOWING THE INSTALLATION OF PRIVATE PRIVATE SERVICE LINES AND UTILITY SERVICE RECONNECTIONS.
 - NO PERMANENT STRUCTURES FOR GRADING AND EROSION CONTROL ARE PLANNED FOR THIS PROJECT.

EROSION CONTROL LEGEND

- EXISTING INDEX CONTOUR
- EXISTING INTERMEDIATE CONTOUR
- LIMITS OF CONSTRUCTION/DISTURBANCE BOUNDARY
- INLET PROTECTION
- OUTLET PROTECTION
- VEHICLE TRACKING CONTROL
- STRAW BALE EROSION BARRIER
- SILT FENCE
- CONSTRUCTION FENCE
- SEDIMENT CONTROL LOG
- CONCRETE WASHOUT AREA
- STABILIZED STAGING AREA
- EROSION CONTROL BLANKET
- HISTORIC DRAINAGE FLOW DIRECTION



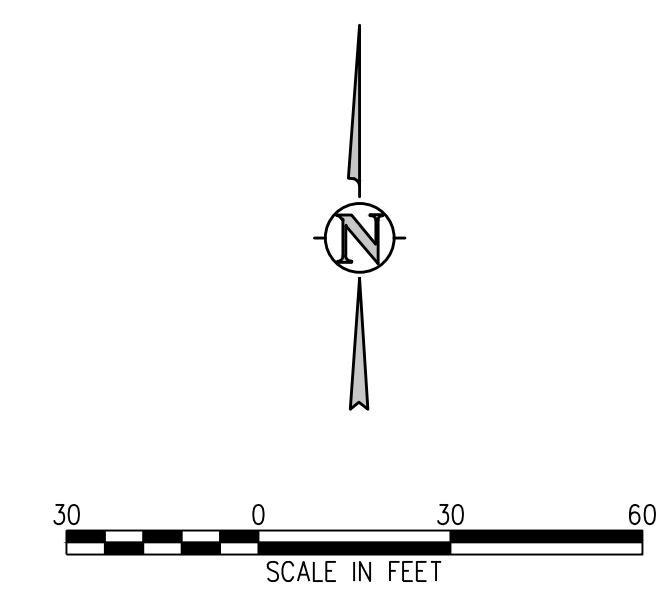
REVISION DESCRIPTION
NO. DATE DESD DWNN




DESIGNED BY: ZCF/JGJ
 DRAWN BY: ZCF/JGJ
 CHECKED BY: RAH/UJM
 JOB #: 1051.14e
 DATE: NOV 2024
 © JVA, INC.

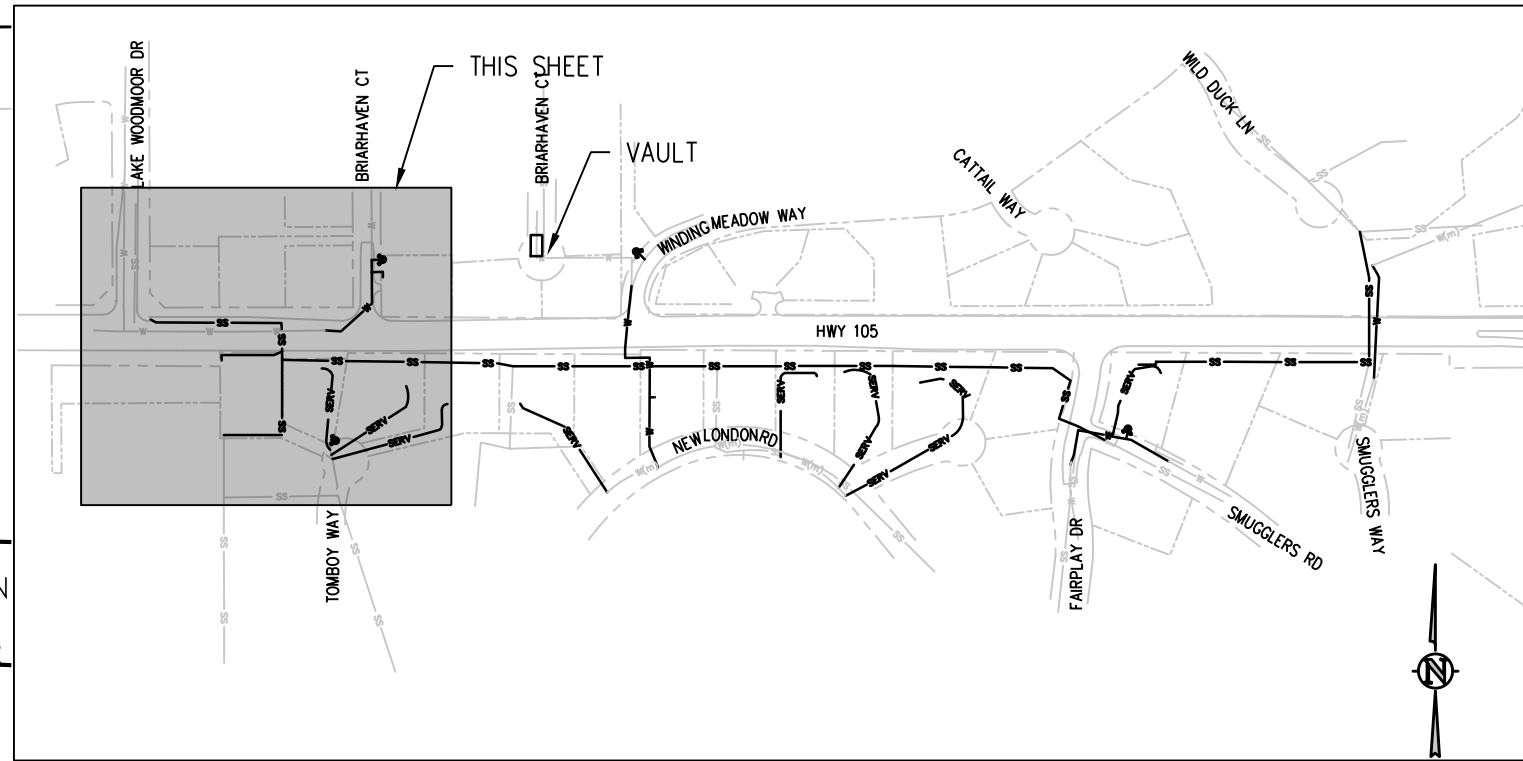
WOODMOOR WSD NO. 1
 HWY 105 UTILITY RELOCATION - PHASE B
 EL PASO COUNTY, COLORADO
 INTERIM GRADING AND
 EROSION CONTROL PLAN

SHEET NO.
CE1.7





JVA, Inc. 1675 Larimer Street, Suite 550
 Denver, CO 80202 303.444.1951
 www.jvaja.com
 Boulder • Fort Collins • Winter Park
 Glenwood Springs • Denver

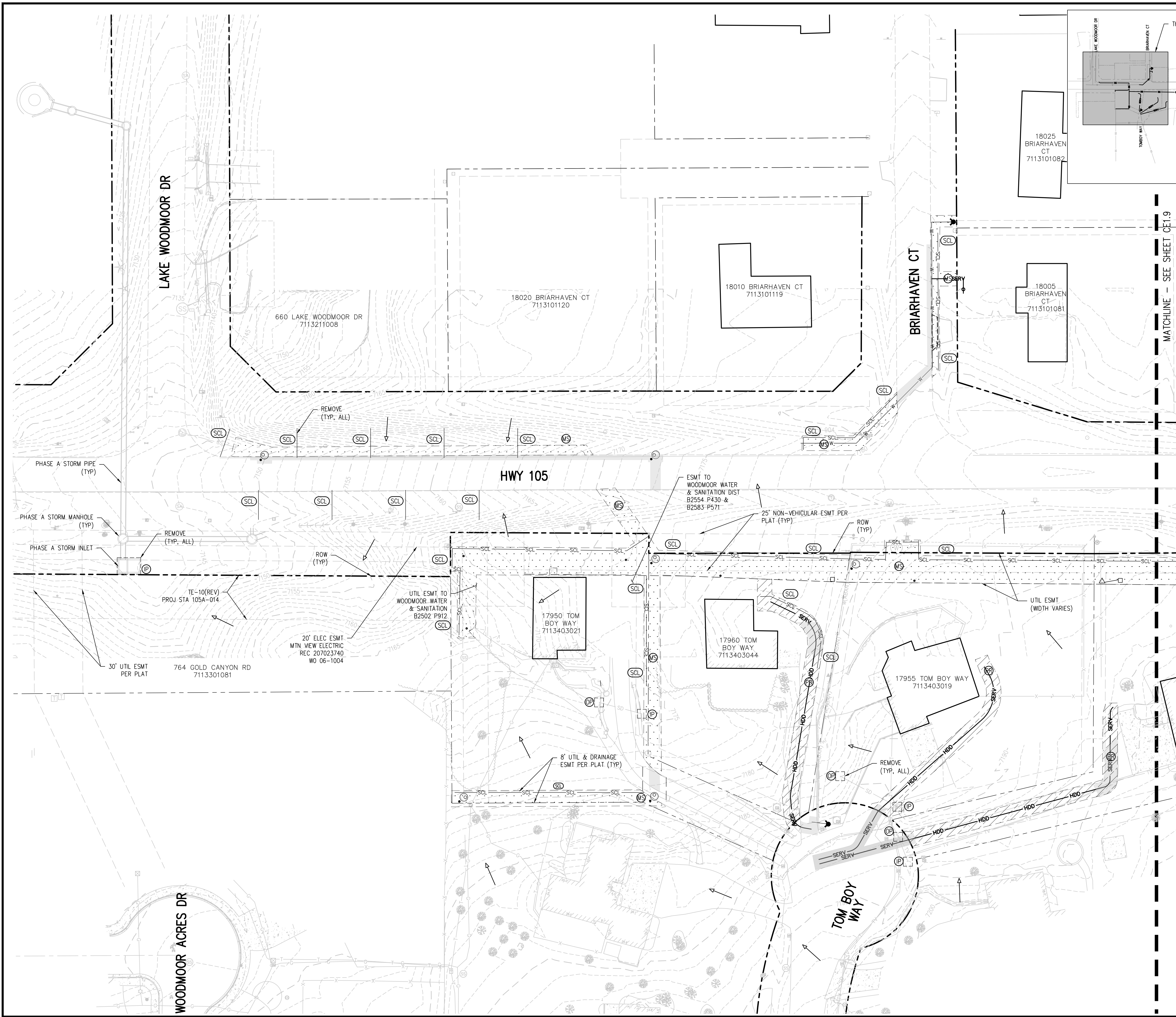


KEY MAP
NTS

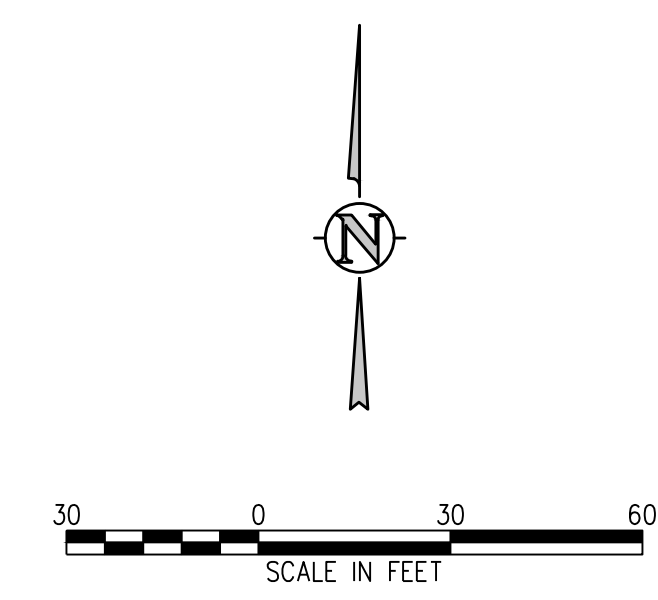
- EROSION AND SEDIMENTATION NOTES:**
- MULCHING AND SEEDING WILL OCCUR OVER ALL DISTURBED NON-PAVED AREAS (GRAVEL OR ASPHALT PAVING) WITHIN DESIGNATED EASEMENTS AND PUBLIC RIGHT-OF-WAY.
 - COMPACTION OF SOIL MUST BE PREVENTED IN AREAS DESIGNATED FOR MULCHING AND SEEDING. IF COMPACTION PREVENTION IS NOT FEASIBLE PRIOR FINAL MULCHING AND SEEDING, THEN THE CONTRACTOR MUST FIRST LOOSEN SOIL.
 - THE DISTRICT WILL NEGOTIATE WITH EACH PRIVATE PROPERTY OWNER (OUTSIDE OF DESIGNATED EASEMENTS) AS TO HOW THEIR PROPERTY WILL BE RESTORED FOLLOWING THE INSTALLATION OF PRIVATE PROPERTY SERVICE LINES AND UTILITY SERVICE RECONNECTIONS.
 - NO PERMANENT STRUCTURES FOR GRADING AND EROSION CONTROL ARE PLANNED FOR THIS PROJECT.

EROSION CONTROL LEGEND

- EXISTING INDEX CONTOUR
- EXISTING INTERMEDIATE CONTOUR
- MULCHING AND SEEDING
- PRIVATE PROPERTY RESTORATION
- HISTORIC DRAINAGE FLOW DIRECTION



MATCHLINE - SEE SHEET CE1.9




| NO. | DATE | DESIGN | DESCRIPTION |
|-----|------|--------|-------------|
| | | | |
| | | | |



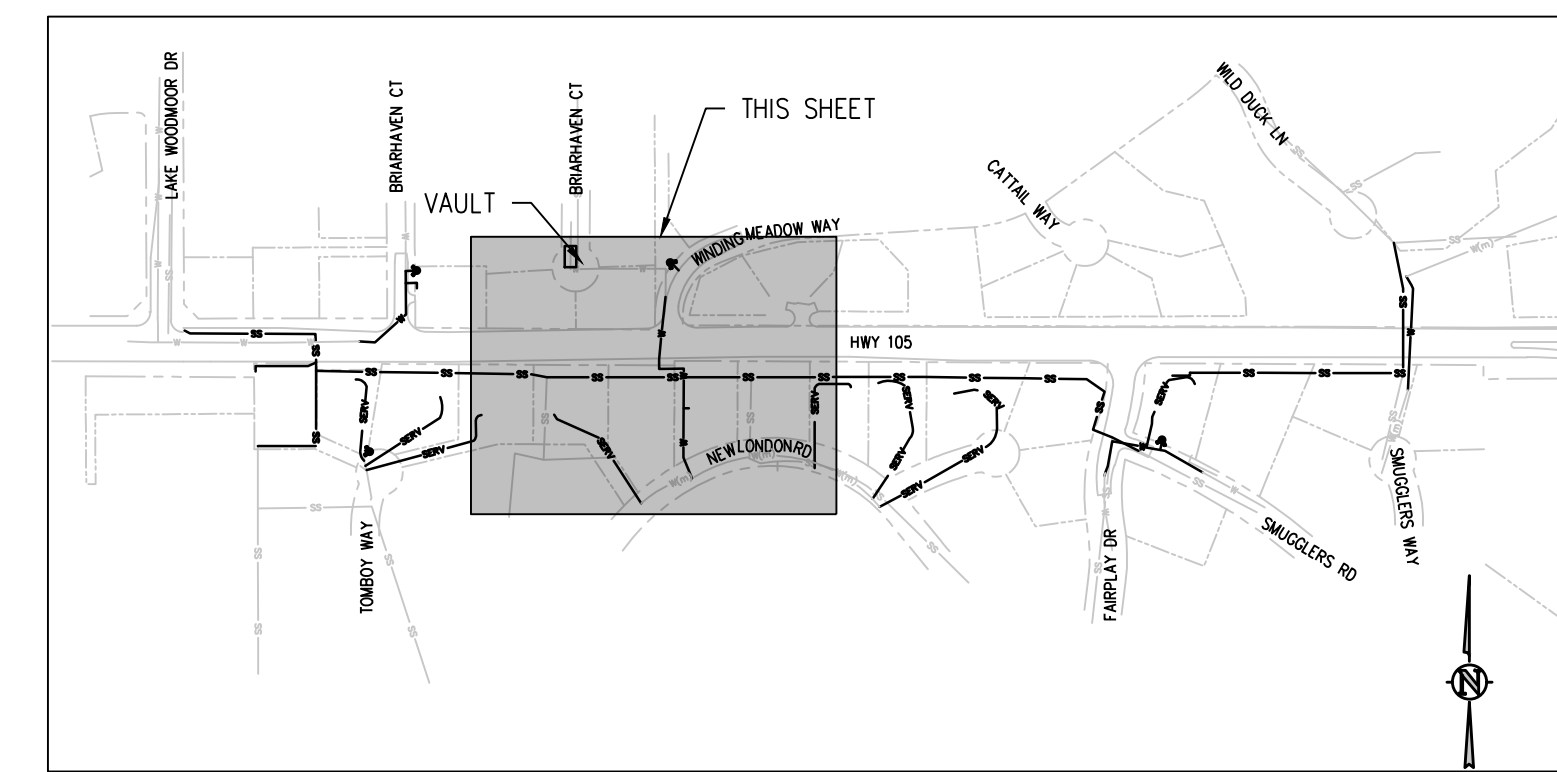
DESIGNED BY: ZCF/JGJ
 DRAWN BY: ZCF/JGJ
 CHECKED BY: RAH/JJM
 JOB #: 1051.14e
 DATE: NOV 2024
 © JVA, INC.

WOODMOOR WSD NO. 1
 HWY 105 UTILITY RELOCATION - PHASE B
 EL PASO COUNTY, COLORADO
 FINAL GRADING AND
 EROSION CONTROL PLAN

SHEET NO.
CE1.8

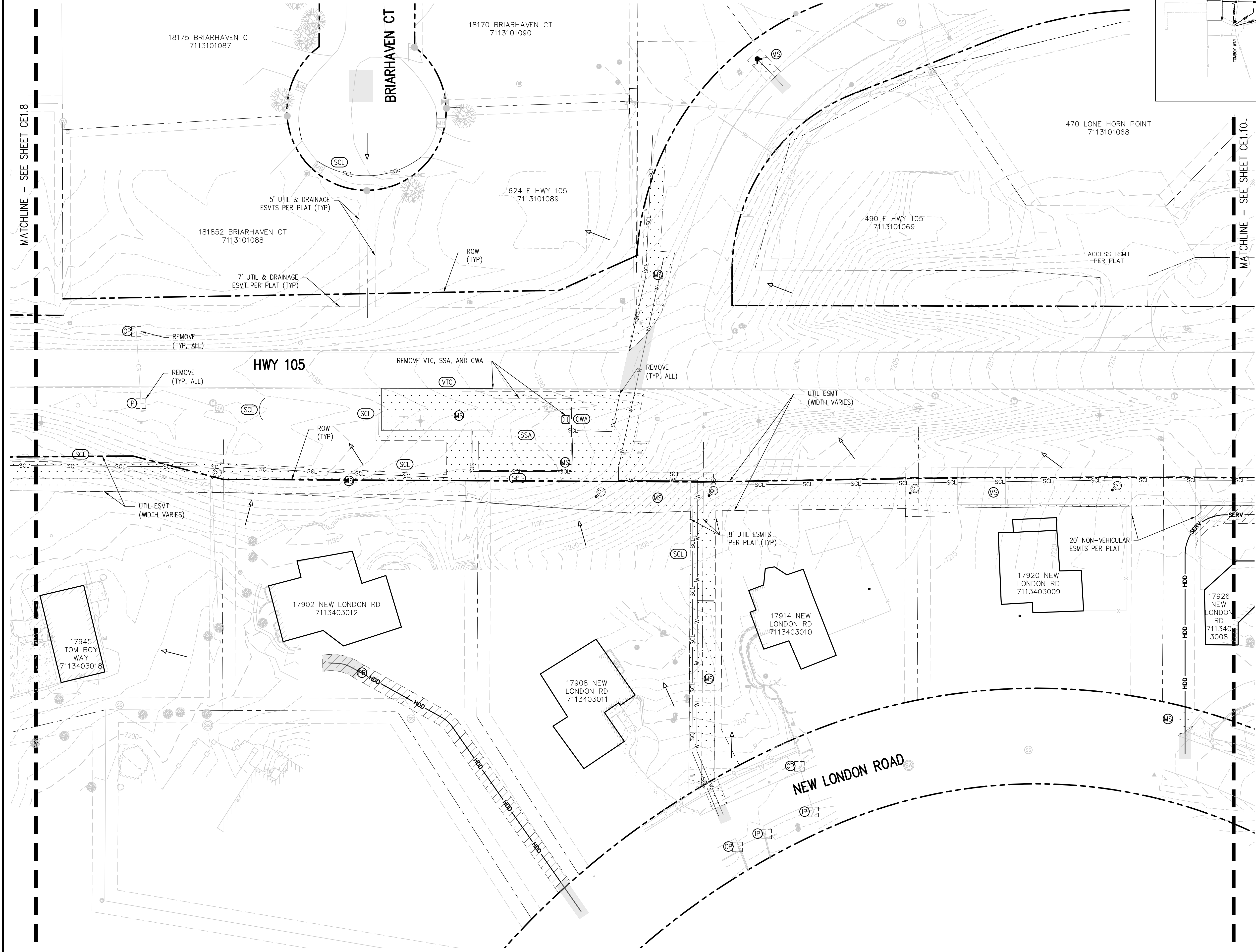
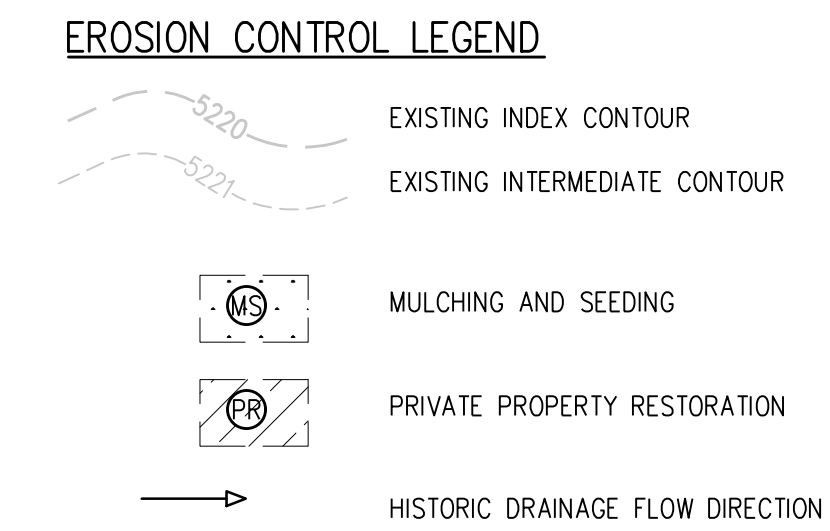


JVA, Inc. 1675 Larimer Street, Suite 550
 Denver, CO 80202 303.444.1951
 www.jvaja.com
 Boulder • Fort Collins • Winter Park
 Glenwood Springs • Denver



KEY MAP
NTS

- EROSION AND SEDIMENTATION NOTES:**
- MULCHING AND SEEDING WILL OCCUR OVER ALL DISTURBED NON-PAVED AREAS (GRAVEL OR ASPHALT PAVING) WITHIN DESIGNATED EASEMENTS AND PUBLIC RIGHT-OF-WAY.
 - COMPACTION OF SOIL MUST BE PREVENTED IN AREAS DESIGNATED FOR MULCHING AND SEEDING. IF COMPACTION PREVENTION IS NOT FEASIBLE PRIOR FINAL MULCHING AND SEEDING, THEN THE CONTRACTOR MUST FIRST LOOSEN SOIL.
 - THE DISTRICT WILL NEGOTIATE WITH EACH PRIVATE PROPERTY OWNER (OUTSIDE OF DESIGNATED EASEMENTS) AS TO HOW THEIR PROPERTY WILL BE RESTORED FOLLOWING THE INSTALLATION OF PRIVATE PRIVATE SERVICE LINES AND UTILITY SERVICE RECONNECTIONS.
 - NO PERMANENT STRUCTURES FOR GRADING AND EROSION CONTROL ARE PLANNED FOR THIS PROJECT.



MATCHLINE - SEE SHEET CE1.8

MATCHLINE - SEE SHEET CE1.10


| NO. | DATE | DESIGN | DESCRIPTION |
|-----|------|--------|-------------|
| | | | |
| | | | |



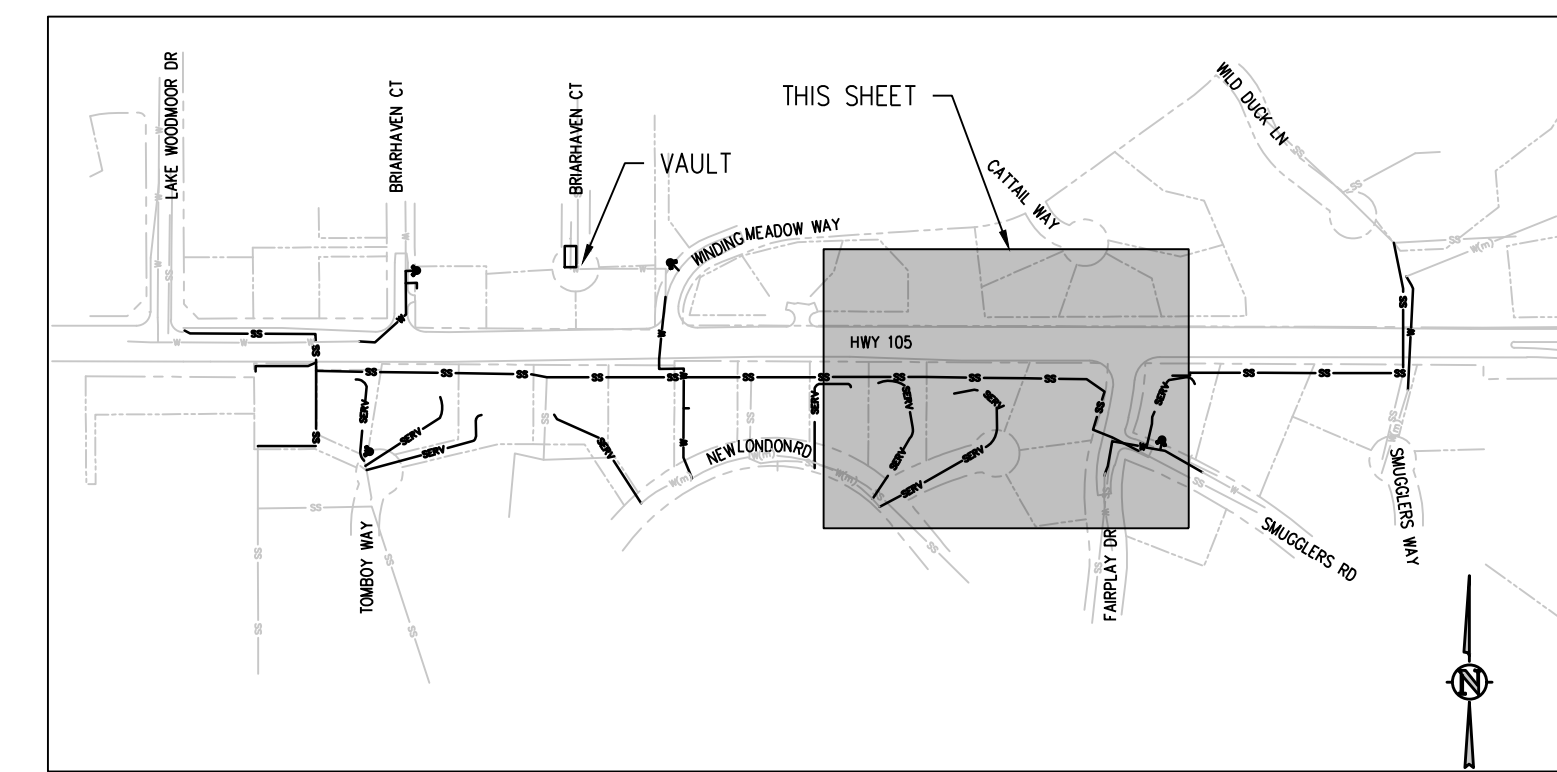
DESIGNED BY: ZCF/JGJ
 DRAWN BY: ZCF/JGJ
 CHECKED BY: RAH/JJM
 JOB #: 1051.14e
 DATE: NOV 2024
 © JVA, INC.

WOODMOOR WSD NO. 1
 HWY 105 UTILITY RELOCATION - PHASE B
 EL PASO COUNTY, COLORADO
 FINAL GRADING AND
 EROSION CONTROL PLAN

SHEET NO.
CE1.9


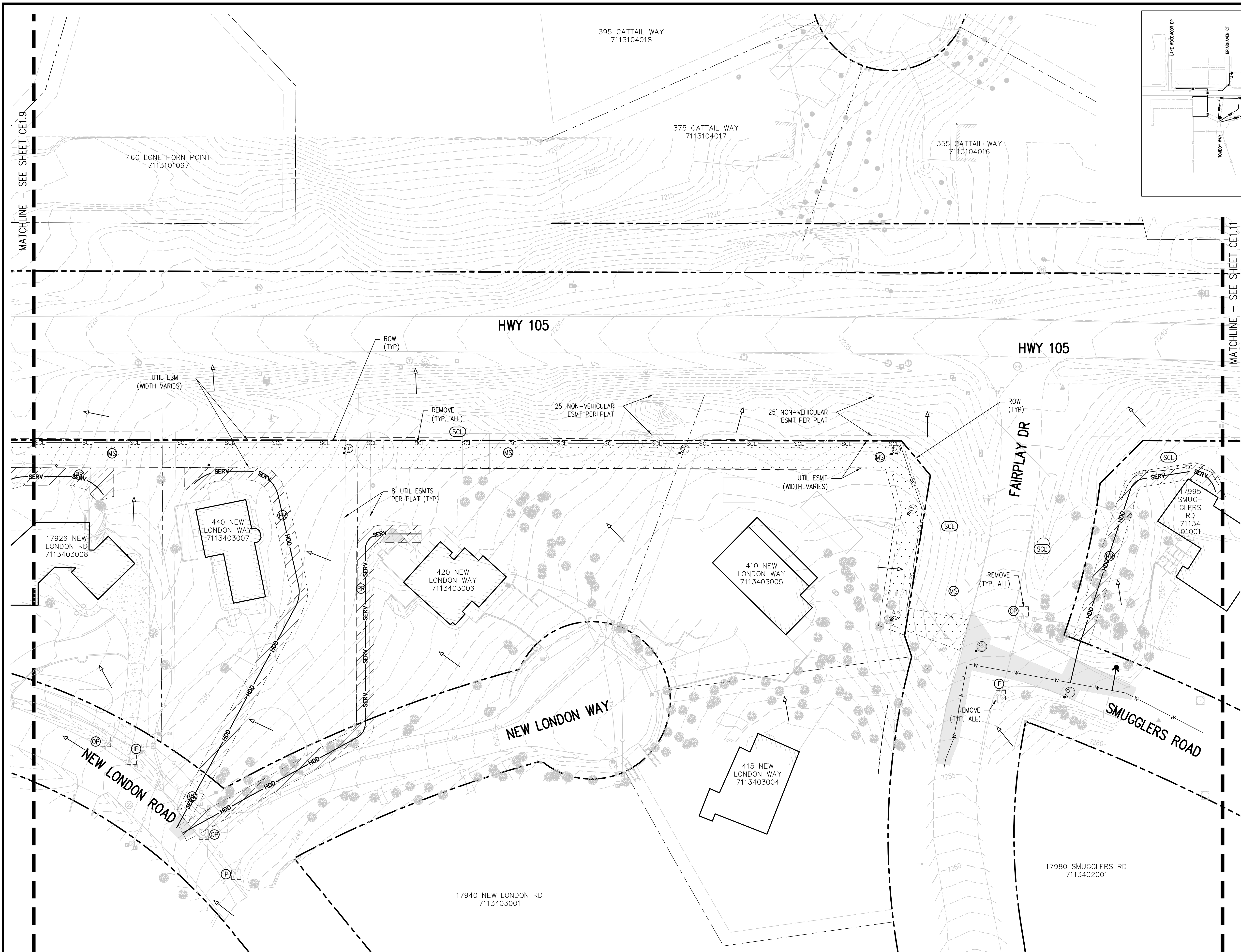
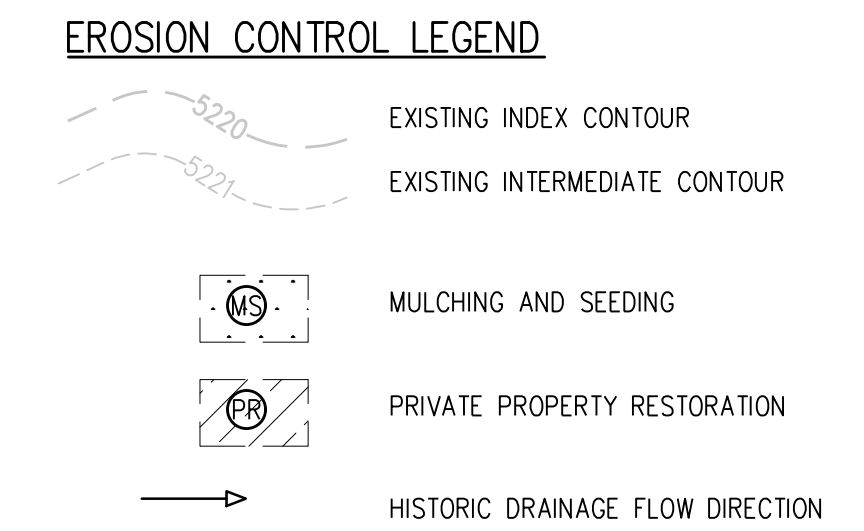


JVA, Inc. 1675 Larimer Street, Suite 550
 Denver, CO 80202 303.444.1951
 www.jvajva.com
 Boulder • Fort Collins • Winter Park
 Glenwood Springs • Denver



KEY MAP
 NTS

- EROSION AND SEDIMENTATION NOTES:**
- MULCHING AND SEEDING WILL OCCUR OVER ALL DISTURBED NON-PAVED AREAS (GRAVEL OR ASPHALT PAVING) WITHIN DESIGNATED EASEMENTS AND PUBLIC RIGHT-OF-WAY.
 - COMPACTION OF SOIL MUST BE PREVENTED IN AREAS DESIGNATED FOR MULCHING AND SEEDING. IF COMPACTION PREVENTION IS NOT FEASIBLE PRIOR FINAL MULCHING AND SEEDING, THEN THE CONTRACTOR MUST FIRST LOOSEN SOIL.
 - THE DISTRICT WILL NEGOTIATE WITH EACH PRIVATE PROPERTY OWNER (OUTSIDE OF DESIGNATED EASEMENTS) AS TO HOW THEIR PROPERTY WILL BE RESTORED FOLLOWING THE INSTALLATION OF PRIVATE PRIVATE SERVICE LINES AND UTILITY SERVICE RECONNECTIONS.
 - NO PERMANENT STRUCTURES FOR GRADING AND EROSION CONTROL ARE PLANNED FOR THIS PROJECT.



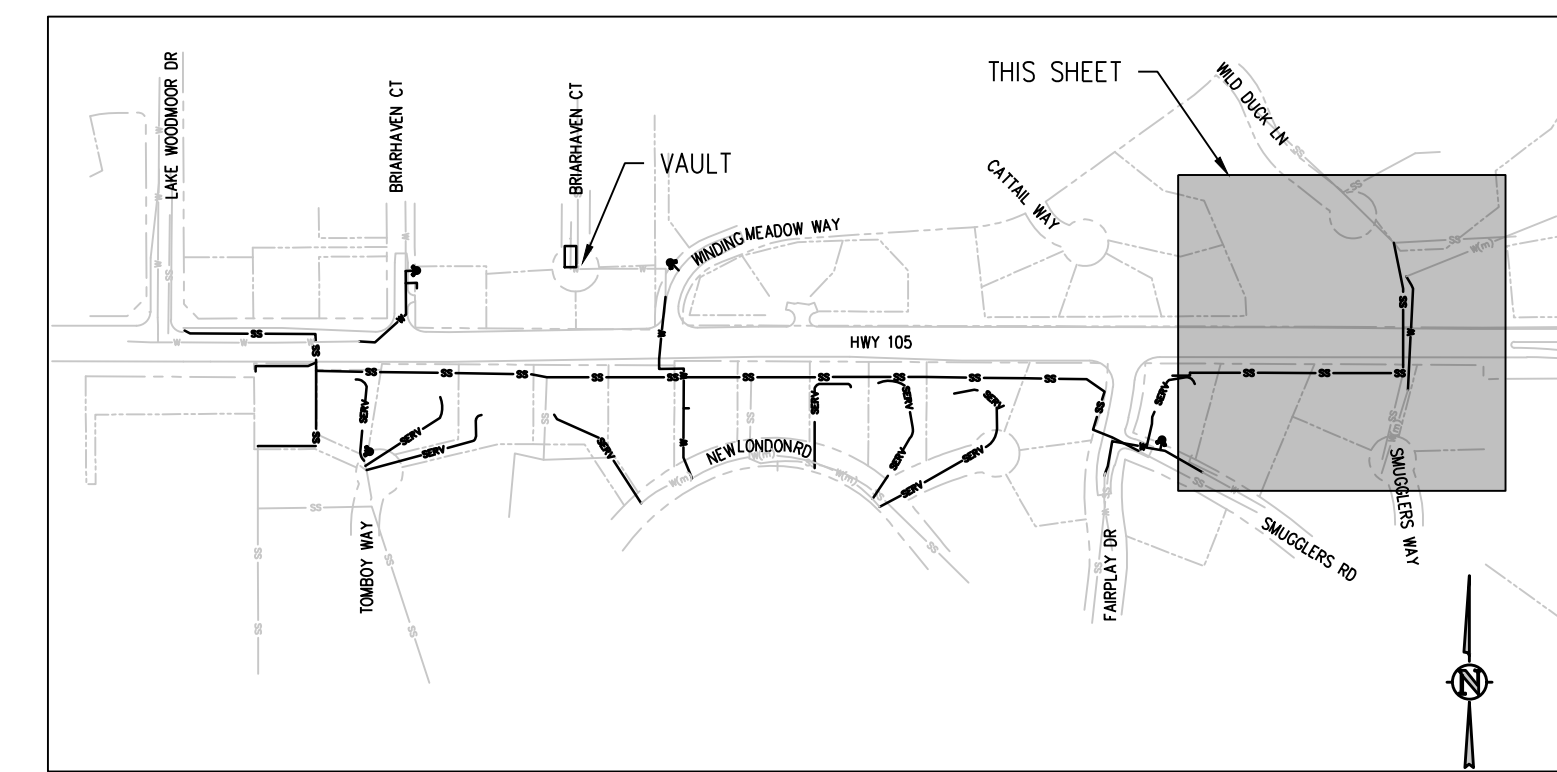
NO. DATE DESD DWN REVISION DESCRIPTION



DESIGNED BY: ZCF/JGJ
 DRAWN BY: ZCF/JGJ
 CHECKED BY: RAH/JJM
 JOB #: 1051.14e
 DATE: NOV 2024
 © JVA, INC.

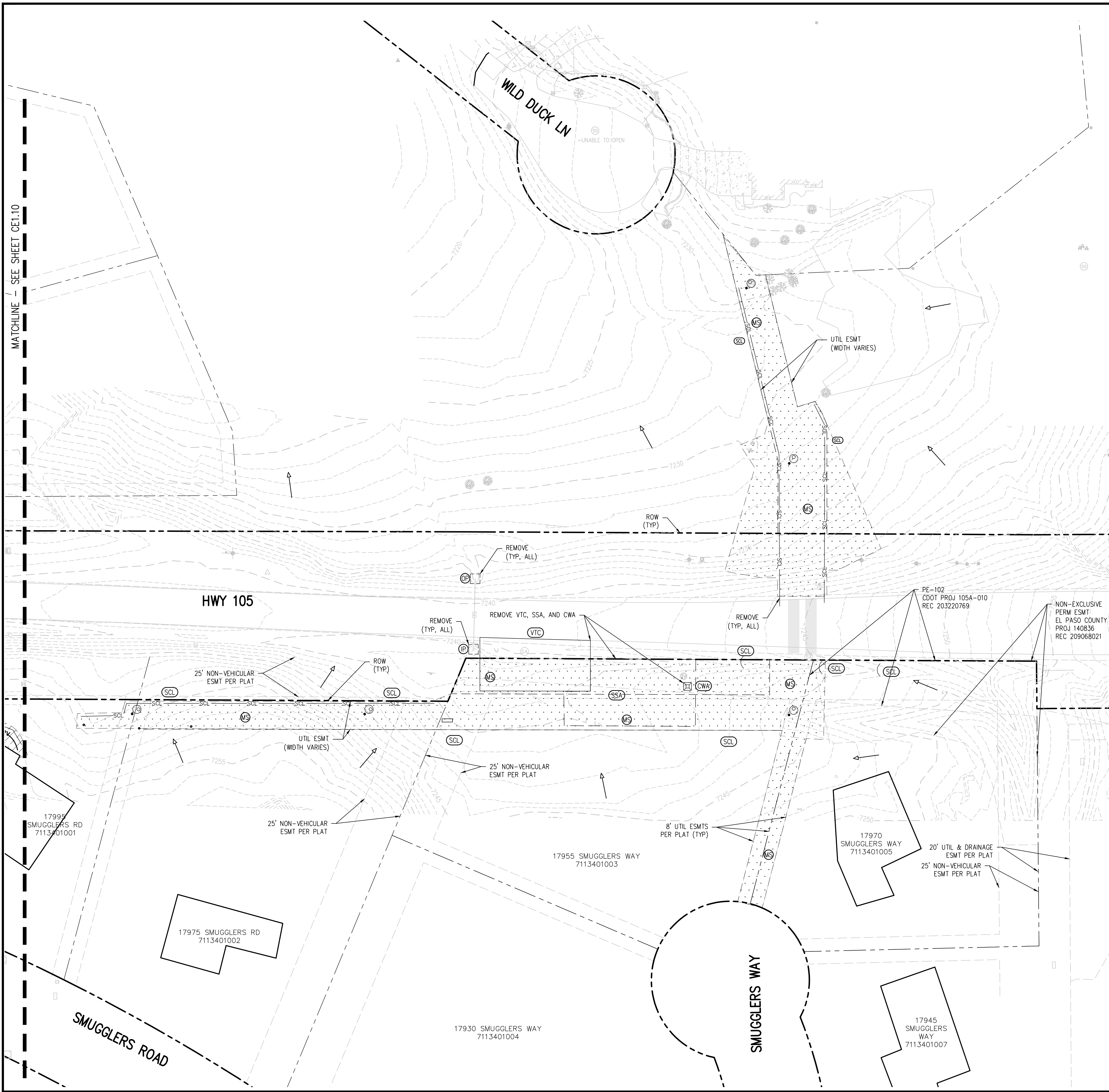
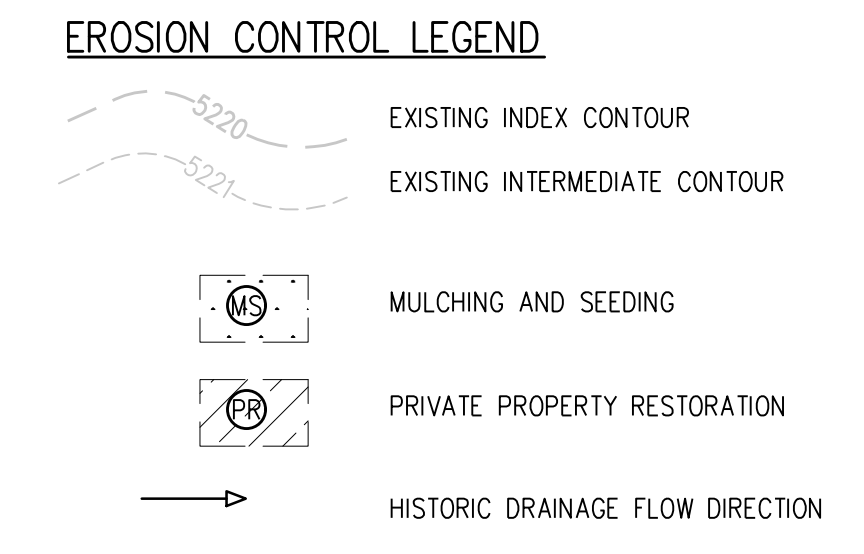
WOODMOOR WSD NO. 1
 HWY 105 UTILITY RELOCATION - PHASE B
 EL PASO COUNTY, COLORADO
 FINAL GRADING AND
 EROSION CONTROL PLAN

SHEET NO.
CE1.10



KEY MAP
NTS

- EROSION AND SEDIMENTATION NOTES:**
- MULCHING AND SEEDING WILL OCCUR OVER ALL DISTURBED NON-PAVED AREAS (GRAVEL OR ASPHALT PAVING) WITHIN DESIGNATED EASEMENTS AND PUBLIC RIGHT-OF-WAY.
 - COMPACTION OF SOIL MUST BE PREVENTED IN AREAS DESIGNATED FOR MULCHING AND SEEDING. IF COMPACTION PREVENTION IS NOT FEASIBLE PRIOR FINAL MULCHING AND SEEDING, THEN THE CONTRACTOR MUST FIRST LOOSEN SOIL.
 - THE DISTRICT WILL NEGOTIATE WITH EACH PRIVATE PROPERTY OWNER (OUTSIDE OF DESIGNATED EASEMENTS) AS TO HOW THEIR PROPERTY WILL BE RESTORED FOLLOWING THE INSTALLATION OF PRIVATE PRIVATE SERVICE LINES AND UTILITY SERVICE RECONNECTIONS.
 - NO PERMANENT STRUCTURES FOR GRADING AND EROSION CONTROL ARE PLANNED FOR THIS PROJECT.



| NO. | DATE | DES'D | DW'N | REVISION DESCRIPTION |
|-----|------|-------|------|----------------------|
| | | | | |

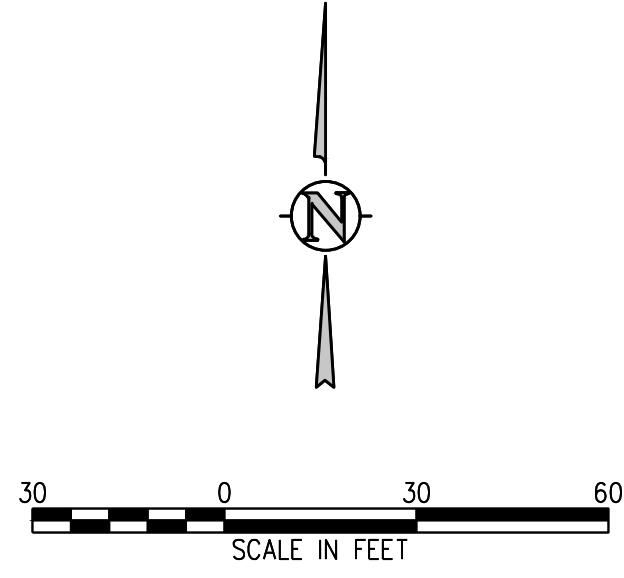


DESIGNED BY: ZCF/JGJ
 DRAWN BY: ZCF/JGJ
 CHECKED BY: RAH/JJM
 JOB #: 1051.14e
 DATE: NOV 2024

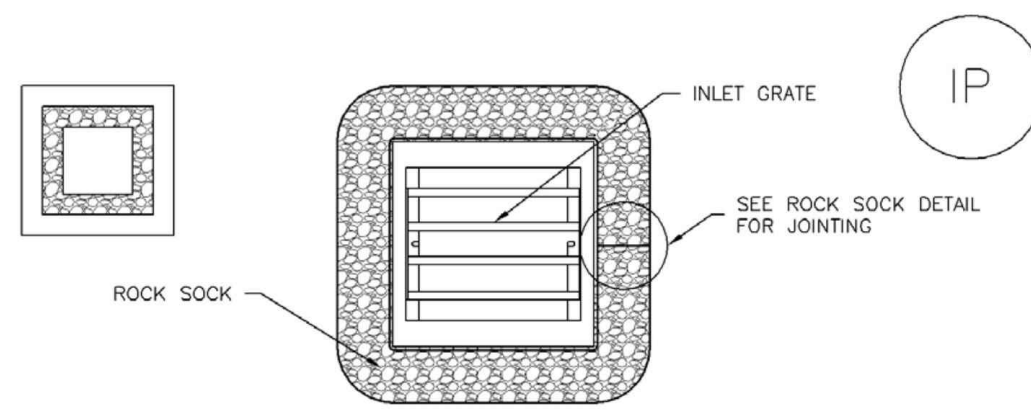
© JVA, INC.

WOODMOOR WSD NO. 1
 HWY 105 UTILITY RELOCATION - PHASE B
 EL PASO COUNTY, COLORADO
 FINAL GRADING AND
 EROSION CONTROL PLAN

SHEET NO.
CE1.11

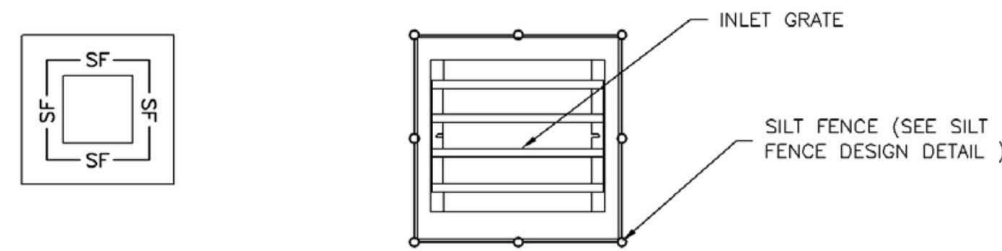


Inlet Protection (IP) SC-6



IP-3. ROCK SOCK SUMP/AREA INLET PROTECTION

ROCK SOCK SUMP/AREA INLET PROTECTION INSTALLATION NOTES
1. SEE ROCK SOCK DESIGN DETAIL FOR INSTALLATION REQUIREMENTS.
2. STRAW WATTLES/SEDIMENT CONTROL LOGS MAY BE USED IN PLACE OF ROCK SOCKS FOR INLETS IN PERVIOUS AREAS. INSTALL PER SEDIMENT CONTROL LOG DETAIL.

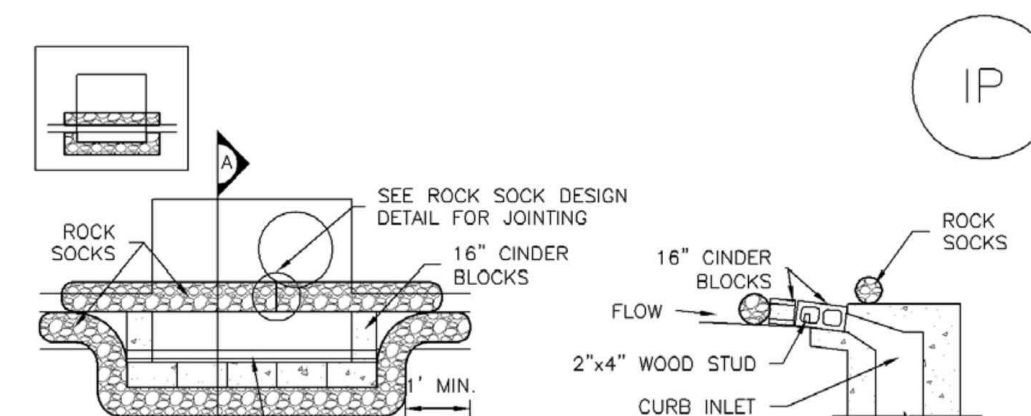


IP-4. SILT FENCE FOR SUMP INLET PROTECTION

SILT FENCE INLET PROTECTION INSTALLATION NOTES
1. SEE SILT FENCE DESIGN DETAIL FOR INSTALLATION REQUIREMENTS.
2. POSTS SHALL BE PLACED AT EACH CORNER OF THE INLET AND AROUND THE EDGES AT A MAXIMUM SPACING OF 3 FEET.
3. STRAW WATTLES/SEDIMENT CONTROL LOGS MAY BE USED IN PLACE OF SILT FENCE FOR INLETS IN PERVIOUS AREAS. INSTALL PER SEDIMENT CONTROL LOG DETAIL.

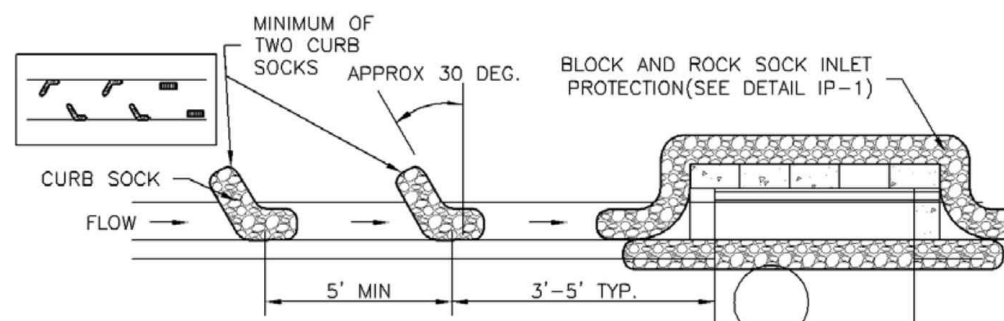
August 2013 Urban Drainage and Flood Control District IP-5
Urban Storm Drainage Criteria Manual Volume 3

SC-6 Inlet Protection (IP)



IP-1. BLOCK AND ROCK SOCK SUMP OR ON GRADE INLET PROTECTION

BLOCK AND CURB SOCK INLET PROTECTION INSTALLATION NOTES
1. SEE ROCK SOCK DESIGN DETAIL FOR INSTALLATION REQUIREMENTS.
2. CONCRETE "CINDER" BLOCKS SHALL BE LAID ON THEIR SIDES AROUND THE INLET IN A SINGLE ROW, ABUTTING ONE ANOTHER WITH THE OPEN END FACING AWAY FROM THE CURB.
3. GRAVEL BAGS SHALL BE PLACED AROUND CONCRETE BLOCKS, CLOSELY ABUTTING ONE ANOTHER AND JOINED TOGETHER IN ACCORDANCE WITH ROCK SOCK DESIGN DETAIL.

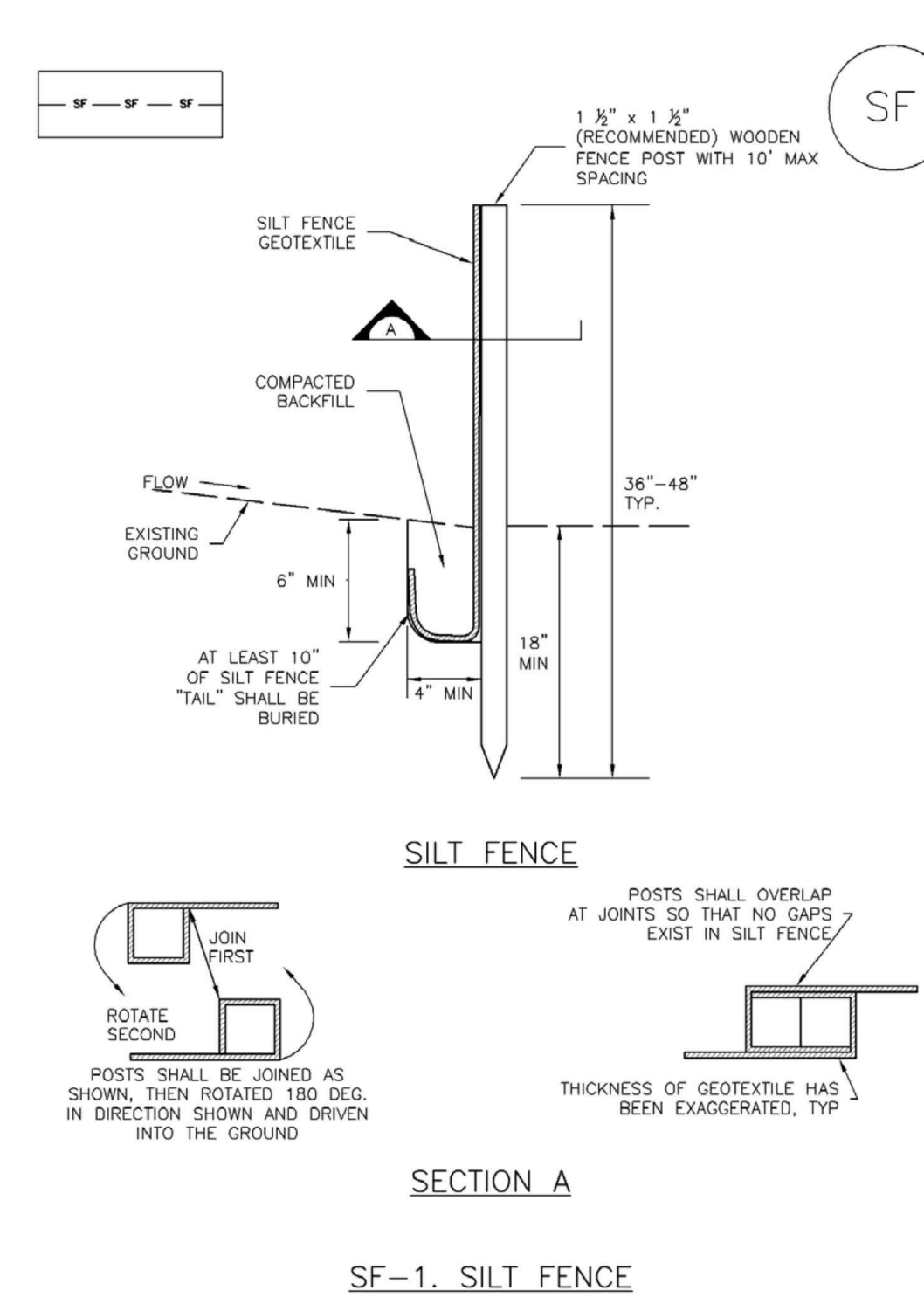


IP-2. CURB ROCK SOCKS UPSTREAM OF INLET PROTECTION

CURB ROCK SOCK INLET PROTECTION INSTALLATION NOTES
1. SEE ROCK SOCK DESIGN DETAIL FOR INSTALLATION REQUIREMENTS.
2. PLACEMENT OF THE SOCK SHALL BE APPROXIMATELY 30 DEGREES FROM PERPENDICULAR IN THE OPPOSITE DIRECTION OF FLOW.
3. SOCKS ARE TO BE FLUSH WITH THE CURB AND SPACED A MINIMUM OF 5 FEET APART.
4. AT LEAST TWO CURB SOCKS IN SERIES ARE REQUIRED UPSTREAM OF ON-GRADE INLETS.

IP-4 Urban Drainage and Flood Control District August 2013
Urban Storm Drainage Criteria Manual Volume 3

Silt Fence (SF) SC-1



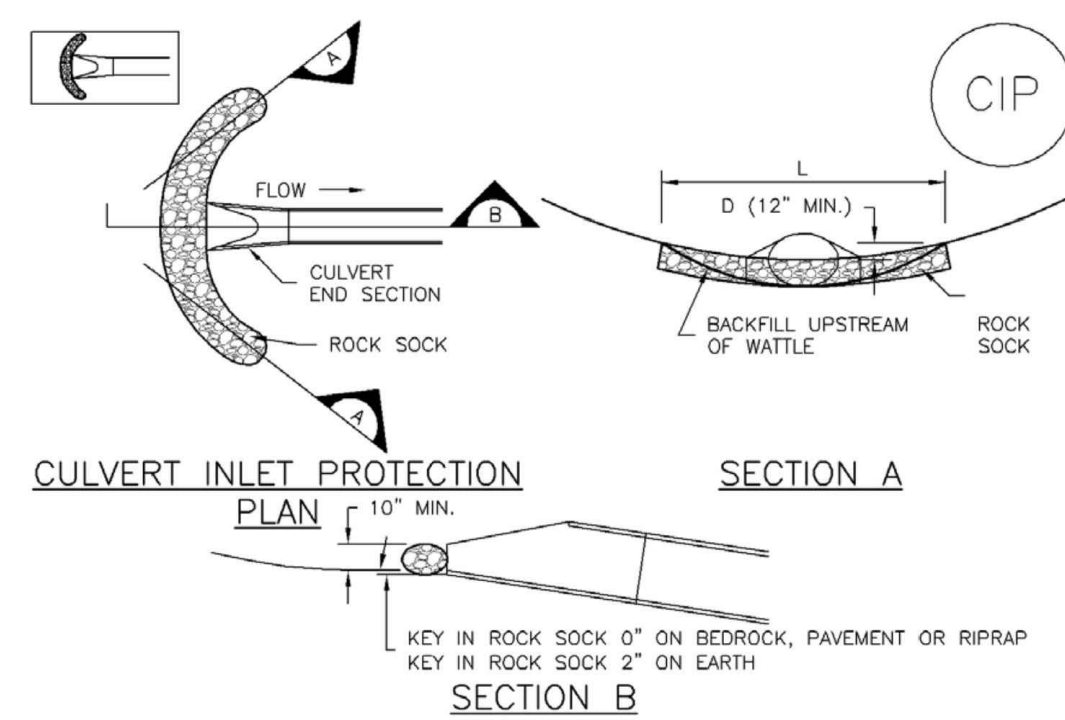
SF-1. SILT FENCE

SC-1 Silt Fence (SF)

SILT FENCE INSTALLATION NOTES
1. SILT FENCE MUST BE PLACED AWAY FROM THE TOE OF THE SLOPE TO ALLOW FOR WATER PONDING. SILT FENCE AT THE TOE OF A SLOPE SHOULD BE INSTALLED IN A FLAT LOCATION AT LEAST SEVERAL FEET (2-5 FT) FROM THE TOE OF THE SLOPE TO ALLOW ROOM FOR PONDING AND DEPOSITION.
2. A UNIFORM 6" X 4" ANCHOR TRENCH SHALL BE EXCAVATED USING TRENCHER OR SILT FENCE INSTALLATION DEVICE. NO ROAD GRADERS, BACKHOES, OR SIMILAR EQUIPMENT SHALL BE USED.
3. COMPACT ANCHOR TRENCH BY HAND WITH A "JUMPING JACK" OR BY WHEEL ROLLING. COMPACTION SHALL BE SUCH THAT SILT FENCE RESISTS BEING PULLED OUT OF ANCHOR TRENCH BY HAND.
4. SILT FENCE SHALL BE PULLED TIGHT AS IT IS ANCHORED TO THE STAKES. THERE SHOULD BE NO NOTICEABLE SAG BETWEEN STAKES AFTER IT HAS BEEN ANCHORED TO THE STAKES.
5. SILT FENCE FABRIC SHALL BE ANCHORED TO THE STAKES USING 1" HEAVY DUTY STAPLES OR NAILS WITH 1" HEADS. STAPLES AND NAILS SHOULD BE PLACED 3" ALONG THE FABRIC DOWN THE STAKE.
6. AT THE END OF A RUN OF SILT FENCE ALONG A CONTOUR, THE SILT FENCE SHOULD BE TURNED PERPENDICULAR TO THE CONTOUR TO CREATE A "J-HOOK". THE "J-HOOK" EXTENDING PERPENDICULAR TO THE CONTOUR SHOULD BE OF SUFFICIENT LENGTH TO KEEP RUNOFF FROM FLOWING AROUND THE END OF THE SILT FENCE (TYPICALLY 10' - 20').
7. SILT FENCE SHALL BE INSTALLED PRIOR TO ANY LAND DISTURBING ACTIVITIES.
SILT FENCE MAINTENANCE NOTES
1. INSPECT BMPs EACH WORKDAY, AND MAINTAIN THEM IN EFFECTIVE OPERATING CONDITION. MAINTENANCE OF BMPs SHOULD BE PROACTIVE, NOT REACTIVE. INSPECT BMPs AS SOON AS POSSIBLE (AND ALWAYS WITHIN 24 HOURS) FOLLOWING A STORM THAT CAUSES SURFACE EROSION, AND PERFORM NECESSARY MAINTENANCE.
2. FREQUENT OBSERVATIONS AND MAINTENANCE ARE NECESSARY TO MAINTAIN BMPs IN EFFECTIVE OPERATING CONDITION. INSPECTIONS AND CORRECTIVE MEASURES SHOULD BE DOCUMENTED THOROUGHLY.
3. WHERE BMPs HAVE FAILED, REPAIR OR REPLACEMENT SHOULD BE INITIATED UPON DISCOVERY OF THE FAILURE.
4. SEDIMENT ACCUMULATED UPSTREAM OF THE SILT FENCE SHALL BE REMOVED AS NEEDED TO MAINTAIN THE FUNCTIONALITY OF THE BMP, TYPICALLY WHEN DEPTH OF ACCUMULATED SEDIMENT IS APPROXIMATELY 6".
5. REPAIR OR REPLACE SILT FENCE WHEN THERE ARE SIGNS OF WEAR, SUCH AS SAGGING, TEARING, OR COLLAPSE.
6. SILT FENCE IS TO REMAIN IN PLACE UNTIL THE UPSTREAM DISTURBED AREA IS STABILIZED AND APPROVED BY THE LOCAL JURISDICTION, OR IS REPLACED BY AN EQUIVALENT PERIMETER SEDIMENT CONTROL BMP.
7. WHEN SILT FENCE IS REMOVED, ALL DISTURBED AREAS SHALL BE COVERED WITH TOPSOIL, SEEDED AND MULCHED OR OTHERWISE STABILIZED AS APPROVED BY LOCAL JURISDICTION.
(DETAIL ADAPTED FROM TOWN OF PARKER, COLORADO AND CITY OF AURORA, NOT AVAILABLE IN AUTOCAD)
NOTE: MANY JURISDICTIONS HAVE BMP DETAILS THAT VARY FROM UDFCD STANDARD DETAILS. CONSULT WITH LOCAL JURISDICTIONS AS TO WHICH DETAIL SHOULD BE USED WHEN DIFFERENCES ARE NOTED.

November 2010 Urban Drainage and Flood Control District SF-3
Urban Storm Drainage Criteria Manual Volume 3

Inlet Protection (IP) SC-6



CIP-1. CULVERT INLET PROTECTION

CULVERT INLET PROTECTION INSTALLATION NOTES
1. SEE PLAN VIEW FOR -LOCATION OF CULVERT INLET PROTECTION.
2. SEE ROCK SOCK DESIGN DETAIL FOR ROCK GRADATION REQUIREMENTS AND JOINING DETAIL.
CULVERT INLET PROTECTION MAINTENANCE NOTES
1. INSPECT BMPs EACH WORKDAY, AND MAINTAIN THEM IN EFFECTIVE OPERATING CONDITION. MAINTENANCE OF BMPs SHOULD BE PROACTIVE, NOT REACTIVE. INSPECT BMPs AS SOON AS POSSIBLE (AND ALWAYS WITHIN 24 HOURS) FOLLOWING A STORM THAT CAUSES SURFACE EROSION, AND PERFORM NECESSARY MAINTENANCE.
2. FREQUENT OBSERVATIONS AND MAINTENANCE ARE NECESSARY TO MAINTAIN BMPs IN EFFECTIVE OPERATING CONDITION. INSPECTIONS AND CORRECTIVE MEASURES SHOULD BE DOCUMENTED THOROUGHLY.
3. WHERE BMPs HAVE FAILED, REPAIR OR REPLACEMENT SHOULD BE INITIATED UPON DISCOVERY OF THE FAILURE.
4. SEDIMENT ACCUMULATED UPSTREAM OF THE CULVERT SHALL BE REMOVED WHEN THE SEDIMENT DEPTH IS 1/2 THE HEIGHT OF THE ROCK SOCK.
5. CULVERT INLET PROTECTION SHALL REMAIN IN PLACE UNTIL THE UPSTREAM DISTURBED AREA IS PERMANENTLY STABILIZED AND APPROVED BY THE LOCAL JURISDICTION.
(DETAILS ADAPTED FROM AURORA, COLORADO, NOT AVAILABLE IN AUTOCAD)
NOTE: MANY JURISDICTIONS HAVE BMP DETAILS THAT VARY FROM UDFCD STANDARD DETAILS. CONSULT WITH LOCAL JURISDICTIONS AS TO WHICH DETAIL SHOULD BE USED WHEN DIFFERENCES ARE NOTED.

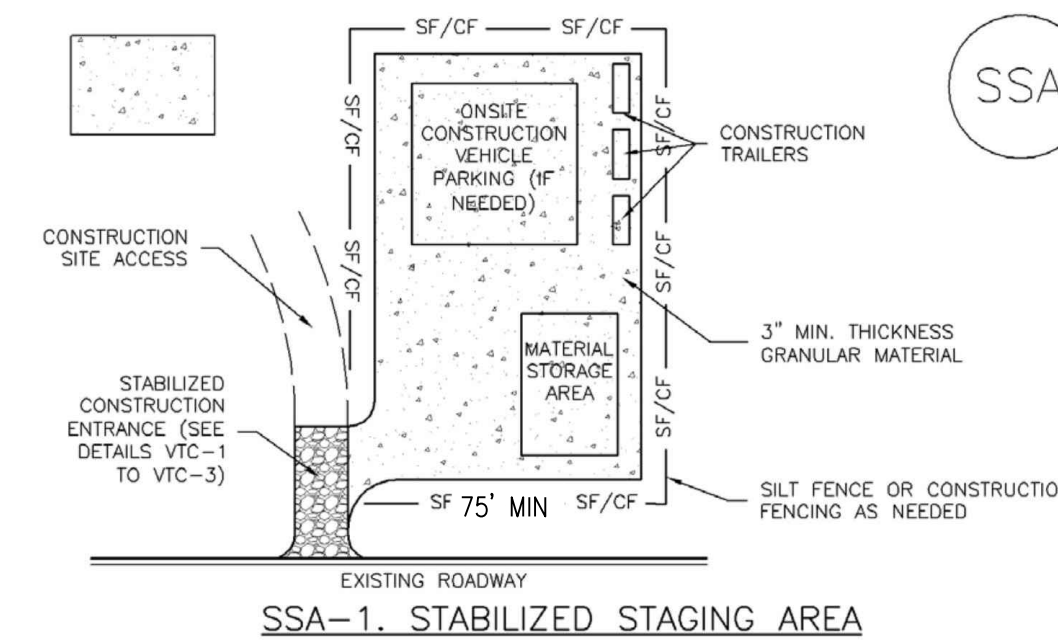
August 2013 Urban Drainage and Flood Control District IP-7
Urban Storm Drainage Criteria Manual Volume 3

SC-6 Inlet Protection (IP)

GENERAL INLET PROTECTION INSTALLATION NOTES
1. SEE PLAN VIEW FOR:
-LOCATION OF INLET PROTECTION.
-TYPE OF INLET PROTECTION (IP-1, IP-2, IP-3, IP-4, IP-5, IP-6)
2. INLET PROTECTION SHALL BE INSTALLED PROMPTLY AFTER INLET CONSTRUCTION OR PAVING IS COMPLETE (TYPICALLY WITHIN 48 HOURS). IF A RAINFALL/RUNOFF EVENT IS FORECAST, INSTALL INLET PROTECTION PRIOR TO ONSET OF EVENT.
3. MANY JURISDICTIONS HAVE BMP DETAILS THAT VARY FROM UDFCD STANDARD DETAILS. CONSULT WITH LOCAL JURISDICTIONS AS TO WHICH DETAIL SHOULD BE USED WHEN DIFFERENCES ARE NOTED.
INLET PROTECTION MAINTENANCE NOTES
1. INSPECT BMPs EACH WORKDAY, AND MAINTAIN THEM IN EFFECTIVE OPERATING CONDITION. MAINTENANCE OF BMPs SHOULD BE PROACTIVE, NOT REACTIVE. INSPECT BMPs AS SOON AS POSSIBLE (AND ALWAYS WITHIN 24 HOURS) FOLLOWING A STORM THAT CAUSES SURFACE EROSION, AND PERFORM NECESSARY MAINTENANCE.
2. FREQUENT OBSERVATIONS AND MAINTENANCE ARE NECESSARY TO MAINTAIN BMPs IN EFFECTIVE OPERATING CONDITION. INSPECTIONS AND CORRECTIVE MEASURES SHOULD BE DOCUMENTED THOROUGHLY.
3. WHERE BMPs HAVE FAILED, REPAIR OR REPLACEMENT SHOULD BE INITIATED UPON DISCOVERY OF THE FAILURE.
4. SEDIMENT ACCUMULATED UPSTREAM OF INLET PROTECTION SHALL BE REMOVED AS NECESSARY TO MAINTAIN BMP EFFECTIVENESS, TYPICALLY WHEN STORAGE VOLUME REACHES 50% OF CAPACITY, A DEPTH OF 6" WHEN SILT FENCE IS USED, OR 1/4 OF THE HEIGHT FOR STRAW BALES.
5. INLET PROTECTION IS TO REMAIN IN PLACE UNTIL THE UPSTREAM DISTURBED AREA IS PERMANENTLY STABILIZED, UNLESS THE LOCAL JURISDICTION APPROVES EARLIER REMOVAL OF INLET PROTECTION IN STREETS.
6. WHEN INLET PROTECTION AT AREA INLETS IS REMOVED, THE DISTURBED AREA SHALL BE COVERED WITH TOP SOIL, SEEDED AND MULCHED, OR OTHERWISE STABILIZED IN A MANNER APPROVED BY THE LOCAL JURISDICTION.
(DETAIL ADAPTED FROM TOWN OF PARKER, COLORADO AND CITY OF AURORA, COLORADO, NOT AVAILABLE IN AUTOCAD)
NOTE: MANY JURISDICTIONS HAVE BMP DETAILS THAT VARY FROM UDFCD STANDARD DETAILS. CONSULT WITH LOCAL JURISDICTIONS AS TO WHICH DETAIL SHOULD BE USED WHEN DIFFERENCES ARE NOTED.
NOTE: THE DETAILS INCLUDED WITH THIS FACT SHEET SHOW COMMONLY USED, CONVENTIONAL METHODS OF INLET PROTECTION IN THE DENVER METROPOLITAN AREA. THERE ARE MANY PROPRIETARY INLET PROTECTION METHODS ON THE MARKET. UDFCD NEITHER ENDORSES NOR DISCOURAGES USE OF PROPRIETARY INLET PROTECTION; HOWEVER, IN THE EVENT PROPRIETARY METHODS ARE USED, THE APPROPRIATE DETAIL FROM THE MANUFACTURER MUST BE INCLUDED IN THE SWMP AND THE BMP MUST BE INSTALLED AND MAINTAINED AS SHOWN IN THE MANUFACTURER'S DETAILS.
NOTE: SOME MUNICIPALITIES DISCOURAGE OR PROHIBIT THE USE OF STRAW BALES FOR INLET PROTECTION. CHECK WITH LOCAL JURISDICTION TO DETERMINE IF STRAW BALE INLET PROTECTION IS ACCEPTABLE.

IP-8 Urban Drainage and Flood Control District August 2013
Urban Storm Drainage Criteria Manual Volume 3

Stabilized Staging Area (SSA) SM-6



SSA-1. STABILIZED STAGING AREA

STABILIZED STAGING AREA INSTALLATION NOTES
1. SEE PLAN VIEW FOR -LOCATION OF STAGING AREA(S). -CONTRACTOR MAY ADJUST LOCATION AND SIZE OF STAGING AREA WITH APPROVAL FROM THE LOCAL JURISDICTION.
2. STABILIZED STAGING AREA SHOULD BE APPROPRIATE FOR THE NEEDS OF THE SITE. OVERSIZING RESULTS IN A LARGER AREA TO STABILIZE FOLLOWING CONSTRUCTION.
3. STAGING AREA SHALL BE STABILIZED PRIOR TO OTHER OPERATIONS ON THE SITE.
4. THE STABILIZED STAGING AREA SHALL CONSIST OF A MINIMUM 3" THICK GRANULAR MATERIAL.
5. UNLESS OTHERWISE SPECIFIED BY LOCAL JURISDICTION, ROCK SHALL CONSIST OF DOT SECT. #703, AASHTO #3 COARSE AGGREGATE OR 6" (MINUS) ROCK.
6. ADDITIONAL PERIMETER BMPs MAY BE REQUIRED INCLUDING BUT NOT LIMITED TO SILT FENCE AND CONSTRUCTION FENCING AS NEEDED.
STABILIZED STAGING AREA MAINTENANCE NOTES
1. INSPECT BMPs EACH WORKDAY, AND MAINTAIN THEM IN EFFECTIVE OPERATING CONDITION. MAINTENANCE OF BMPs SHOULD BE PROACTIVE, NOT REACTIVE. INSPECT BMPs AS SOON AS POSSIBLE (AND ALWAYS WITHIN 24 HOURS) FOLLOWING A STORM THAT CAUSES SURFACE EROSION, AND PERFORM NECESSARY MAINTENANCE.
2. FREQUENT OBSERVATIONS AND MAINTENANCE ARE NECESSARY TO MAINTAIN BMPs IN EFFECTIVE OPERATING CONDITION. INSPECTIONS AND CORRECTIVE MEASURES SHOULD BE DOCUMENTED THOROUGHLY.
3. WHERE BMPs HAVE FAILED, REPAIR OR REPLACEMENT SHOULD BE INITIATED UPON DISCOVERY OF THE FAILURE.
4. ROCK SHALL BE REAPPLIED OR REGRADED AS NECESSARY IF RUTTING OCCURS OR UNDERLYING SUBGRADE BECOMES EXPOSED.

November 2010 Urban Drainage and Flood Control District SSA-3
Urban Storm Drainage Criteria Manual Volume 3

SM-6 Stabilized Staging Area (SSA)

STABILIZED STAGING AREA MAINTENANCE NOTES
5. STABILIZED STAGING AREA SHALL BE ENLARGED IF NECESSARY TO CONTAIN PARKING, STORAGE, AND UNLOADING/LOADING OPERATIONS.
6. THE STABILIZED STAGING AREA SHALL BE REMOVED AT THE END OF CONSTRUCTION. THE GRANULAR MATERIAL SHALL BE REMOVED OR, IF APPROVED BY THE LOCAL JURISDICTION, USED ON SITE AND THE AREA COVERED WITH TOPSOIL, SEEDED AND MULCHED OR OTHERWISE STABILIZED IN A MANNER APPROVED BY LOCAL JURISDICTION.
NOTE: MANY MUNICIPALITIES PROHIBIT THE USE OF RECYCLED CONCRETE AS GRANULAR MATERIAL FOR STABILIZED STAGING AREAS DUE TO DIFFICULTIES WITH RE-ESTABLISHMENT OF VEGETATION IN AREAS WHERE RECYCLED CONCRETE WAS PLACED.
NOTE: MANY JURISDICTIONS HAVE BMP DETAILS THAT VARY FROM UDFCD STANDARD DETAILS. CONSULT WITH LOCAL JURISDICTIONS AS TO WHICH DETAIL SHOULD BE USED WHEN DIFFERENCES ARE NOTED.
(DETAILS ADAPTED FROM DOUGLAS COUNTY, COLORADO, NOT AVAILABLE IN AUTOCAD)

November 2010 Urban Drainage and Flood Control District November 2010
Urban Storm Drainage Criteria Manual Volume 3


REVISION DESCRIPTION
NO. DATE DESIGNED BY
DWN



DESIGNED BY: ZCF/JGJ
DRAWN BY: ZCF/JGJ
CHECKED BY: RAH/JJM
JOB #: 1051.14e
DATE: NOV 2024
© JVA, INC.

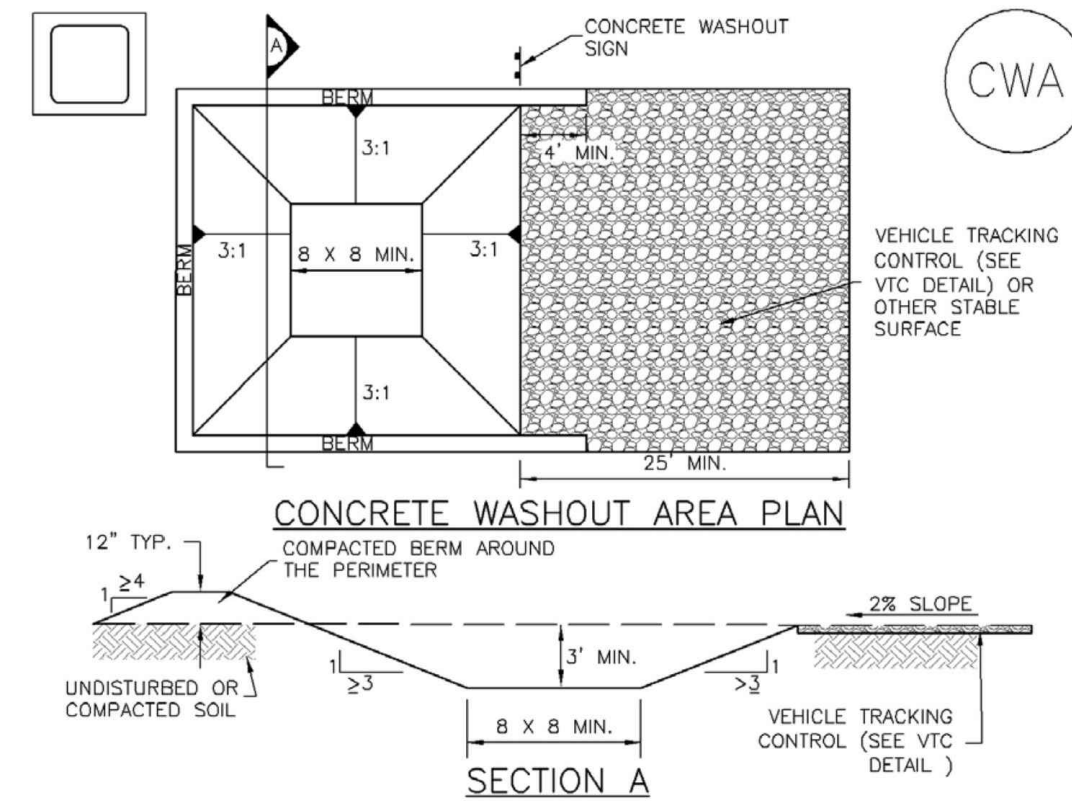
WOODMOOR WSD NO. 1
HWY 105 UTILITY RELOCATION - PHASE B
EL PASO COUNTY, COLORADO
EROSION CONTROL DETAILS

SHEET NO.
CE1.13



JVA, Inc. 1675 Larimer Street, Suite 550
 Denver, CO 80202 303.444.1951
 www.jvajva.com
 Boulder • Fort Collins • Winter Park
 Glenwood Springs • Denver

Concrete Washout Area (CWA) MM-1



CWA-1. CONCRETE WASHOUT AREA

CWA INSTALLATION NOTES

- SEE PLAN VIEW FOR:
-CWA INSTALLATION LOCATION.
- DO NOT LOCATE AN UNLINED CWA WITHIN 400' OF ANY NATURAL DRAINAGE PATHWAY OR WATERBODY. DO NOT LOCATE WITHIN 1,000' OF ANY WELLS OR DRINKING WATER SOURCES. IF SITE CONSTRAINTS MAKE THIS INFEASIBLE, OR IF HIGHLY PERMEABLE SOILS EXIST ON SITE, THE CWA MUST BE INSTALLED WITH AN IMPERMEABLE LINER (16 MIL MIN. THICKNESS) OR SURFACE STORAGE ALTERNATIVES USING PREFABRICATED CONCRETE WASHOUT DEVICES OR A LINED ABOVE GROUND STORAGE ARE SHOULD BE USED.
- THE CWA SHALL BE INSTALLED PRIOR TO CONCRETE PLACEMENT ON SITE.
- CWA SHALL INCLUDE A FLAT SUBSURFACE PIT THAT IS AT LEAST 8' BY 8' SLOPES LEADING OUT OF THE SUBSURFACE PIT SHALL BE 3:1 OR FLATTER. THE PIT SHALL BE AT LEAST 3' DEEP.
- BERM SURROUNDING SIDES AND BACK OF THE CWA SHALL HAVE MINIMUM HEIGHT OF 1'.
- VEHICLE TRACKING PAD SHALL BE SLOPED 2% TOWARDS THE CWA.
- SIGNS SHALL BE PLACED AT THE CONSTRUCTION ENTRANCE, AT THE CWA, AND ELSEWHERE AS NECESSARY TO CLEARLY INDICATE THE LOCATION OF THE CWA TO OPERATORS OF CONCRETE TRUCKS AND PUMP RIGS.
- USE EXCAVATED MATERIAL FOR PERIMETER BERM CONSTRUCTION.

November 2010 Urban Drainage and Flood Control District CWA-3
 Urban Storm Drainage Criteria Manual Volume 3

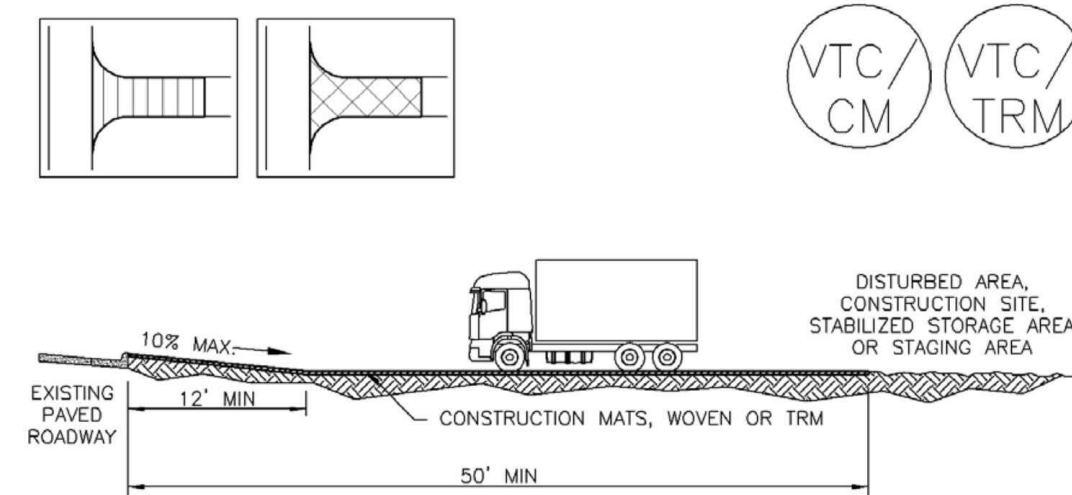
MM-1 Concrete Washout Area (CWA)

CWA MAINTENANCE NOTES

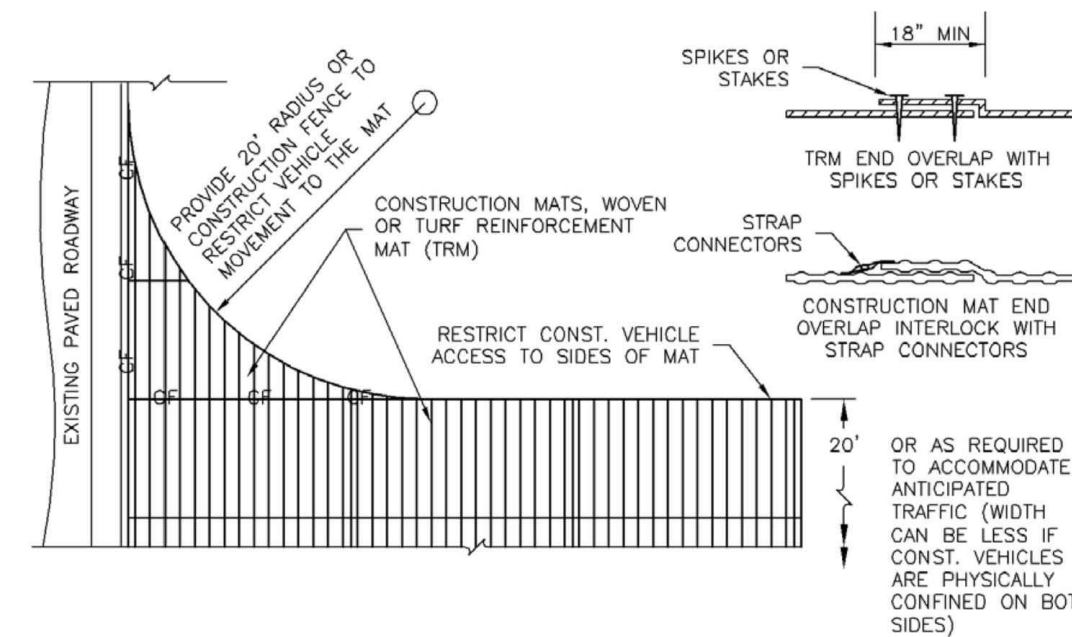
- INSPECT BMPs EACH WORKDAY, AND MAINTAIN THEM IN EFFECTIVE OPERATING CONDITION. MAINTENANCE OF BMPs SHOULD BE PROACTIVE, NOT REACTIVE. INSPECT BMPs AS SOON AS POSSIBLE (AND ALWAYS WITHIN 24 HOURS) FOLLOWING A STORM THAT CAUSES SURFACE EROSION, AND PERFORM NECESSARY MAINTENANCE.
 - FREQUENT OBSERVATIONS AND MAINTENANCE ARE NECESSARY TO MAINTAIN BMPs IN EFFECTIVE OPERATING CONDITION. INSPECTIONS AND CORRECTIVE MEASURES SHOULD BE DOCUMENTED THOROUGHLY.
 - WHERE BMPs HAVE FAILED, REPAIR OR REPLACEMENT SHOULD BE INITIATED UPON DISCOVERY OF THE FAILURE.
 - THE CWA SHALL BE REPAIRED, CLEANED, OR ENLARGED AS NECESSARY TO MAINTAIN CAPACITY FOR CONCRETE WASTE. CONCRETE MATERIALS, ACCUMULATED IN PIT, SHALL BE REMOVED ONCE THE MATERIALS HAVE REACHED A DEPTH OF 2'.
 - CONCRETE WASHOUT WATER, WASTED PIECES OF CONCRETE AND ALL OTHER DEBRIS IN THE SUBSURFACE PIT SHALL BE TRANSPORTED FROM THE JOB SITE IN A WATER-TIGHT CONTAINER AND DISPOSED OF PROPERLY.
 - THE CWA SHALL REMAIN IN PLACE UNTIL ALL CONCRETE FOR THE PROJECT IS PLACED.
 - WHEN THE CWA IS REMOVED, COVER THE DISTURBED AREA WITH TOP SOIL, SEED AND MULCH OR OTHERWISE STABILIZED IN A MANNER APPROVED BY THE LOCAL JURISDICTION.
- (DETAILS ADAPTED FROM DOUGLAS COUNTY, COLORADO AND THE CITY OF PARKER, COLORADO, NOT AVAILABLE IN AUTOCAD).
 NOTE: MANY JURISDICTIONS HAVE BMP DETAILS THAT VARY FROM UDFCD STANDARD DETAILS. CONSULT WITH LOCAL JURISDICTIONS AS TO WHICH DETAIL SHOULD BE USED WHEN DIFFERENCES ARE NOTED.

CWA-4 Urban Drainage and Flood Control District November 2010
 Urban Storm Drainage Criteria Manual Volume 3

Vehicle Tracking Control (VTC) SM-4



VTC-3. VEHICLE TRACKING CONTROL W/ CONSTRUCTION MAT OR TURF REINFORCEMENT MAT (TRM)



SM-4 Vehicle Tracking Control (VTC)

STABILIZED CONSTRUCTION ENTRANCE/EXIT INSTALLATION NOTES

- SEE PLAN VIEW FOR:
-LOCATION OF CONSTRUCTION ENTRANCE(S)/EXIT(S).
-TYPE OF CONSTRUCTION ENTRANCE(S)/EXIT(S) (WITH/WITHOUT WHEEL WASH, CONSTRUCTION MAT OR TRM).
- CONSTRUCTION MAT OR TRM STABILIZED CONSTRUCTION ENTRANCES ARE ONLY TO BE USED ON SHORT DURATION PROJECTS (TYPICALLY RANGING FROM A WEEK TO A MONTH) WHERE THERE WILL BE LIMITED VEHICULAR ACCESS.
- A STABILIZED CONSTRUCTION ENTRANCE/EXIT SHALL BE LOCATED AT ALL ACCESS POINTS WHERE VEHICLES ACCESS THE CONSTRUCTION SITE FROM PAVED RIGHT-OF-WAYS.
- STABILIZED CONSTRUCTION ENTRANCE/EXIT SHALL BE INSTALLED PRIOR TO ANY LAND DISTURBING ACTIVITIES.
- A NON-WOVEN GEOTEXTILE FABRIC SHALL BE PLACED UNDER THE STABILIZED CONSTRUCTION ENTRANCE/EXIT PRIOR TO THE PLACEMENT OF ROCK.
- UNLESS OTHERWISE SPECIFIED BY LOCAL JURISDICTION, ROCK SHALL CONSIST OF DOT SECT. #703, ASHTO #1 COURSE AGGREGATE OR 6" (MINUS) ROCK.

STABILIZED CONSTRUCTION ENTRANCE/EXIT MAINTENANCE NOTES

- INSPECT BMPs EACH WORKDAY, AND MAINTAIN THEM IN EFFECTIVE OPERATING CONDITION. MAINTENANCE OF BMPs SHOULD BE PROACTIVE, NOT REACTIVE. INSPECT BMPs AS SOON AS POSSIBLE (AND ALWAYS WITHIN 24 HOURS) FOLLOWING A STORM THAT CAUSES SURFACE EROSION, AND PERFORM NECESSARY MAINTENANCE.
 - FREQUENT OBSERVATIONS AND MAINTENANCE ARE NECESSARY TO MAINTAIN BMPs IN EFFECTIVE OPERATING CONDITION. INSPECTIONS AND CORRECTIVE MEASURES SHOULD BE DOCUMENTED THOROUGHLY.
 - WHERE BMPs HAVE FAILED, REPAIR OR REPLACEMENT SHOULD BE INITIATED UPON DISCOVERY OF THE FAILURE.
 - ROCK SHALL BE REPLACED OR REGRADED AS NECESSARY TO THE STABILIZED ENTRANCE/EXIT TO MAINTAIN A CONSISTENT DEPTH.
 - SEDIMENT TRACKED ONTO PAVED ROADS IS TO BE REMOVED THROUGHOUT THE DAY AND AT THE END OF THE DAY BY SHOVELING OR SWEEPING. SEDIMENT MAY NOT BE WASHED DOWN STORM SEWER DRAINS.
- NOTE: MANY JURISDICTIONS HAVE BMP DETAILS THAT VARY FROM UDFCD STANDARD DETAILS. CONSULT WITH LOCAL JURISDICTIONS AS TO WHICH DETAIL SHOULD BE USED WHEN DIFFERENCES ARE NOTED.
- (DETAILS ADAPTED FROM CITY OF BROOKFIELD, COLORADO, NOT AVAILABLE IN AUTOCAD)

VTC-6 Urban Drainage and Flood Control District November 2010
 Urban Storm Drainage Criteria Manual Volume 3

November 2010 Urban Drainage and Flood Control District VTC-5
 Urban Storm Drainage Criteria Manual Volume 3

| NO. | DATE | DES'D | DW'N | REVISION DESCRIPTION |
|-----|------|-------|------|----------------------|
| | | | | |



DESIGNED BY: ZCF/JGJ
 DRAWN BY: ZCF/JGJ
 CHECKED BY: RAH/JJM
 JOB #: 1051.14e
 DATE: NOV 2024
 © JVA, INC.

WOODMOOR WSD NO. 1
 HWY 105 UTILITY RELOCATION - PHASE B
 EL PASO COUNTY, COLORADO
 EROSION CONTROL DETAILS

SHEET NO.
CE1.14

N:\1051.14e - WSD CO 105 Phase B\Drawings\1051.14e-01-EP-NS.dwg, 11/15/2024, 1:21 PM, AMF