


Planning and Community Development
 2880 International Cir. Suite 110
 Colorado Springs, CO 80910

FIRST-CLASS




US POSTAGE PAID PITNEY BOWES

 ZIP 80910 **\$ 000.64⁰**
 02 7H
 0001332609 JUL 03 2024



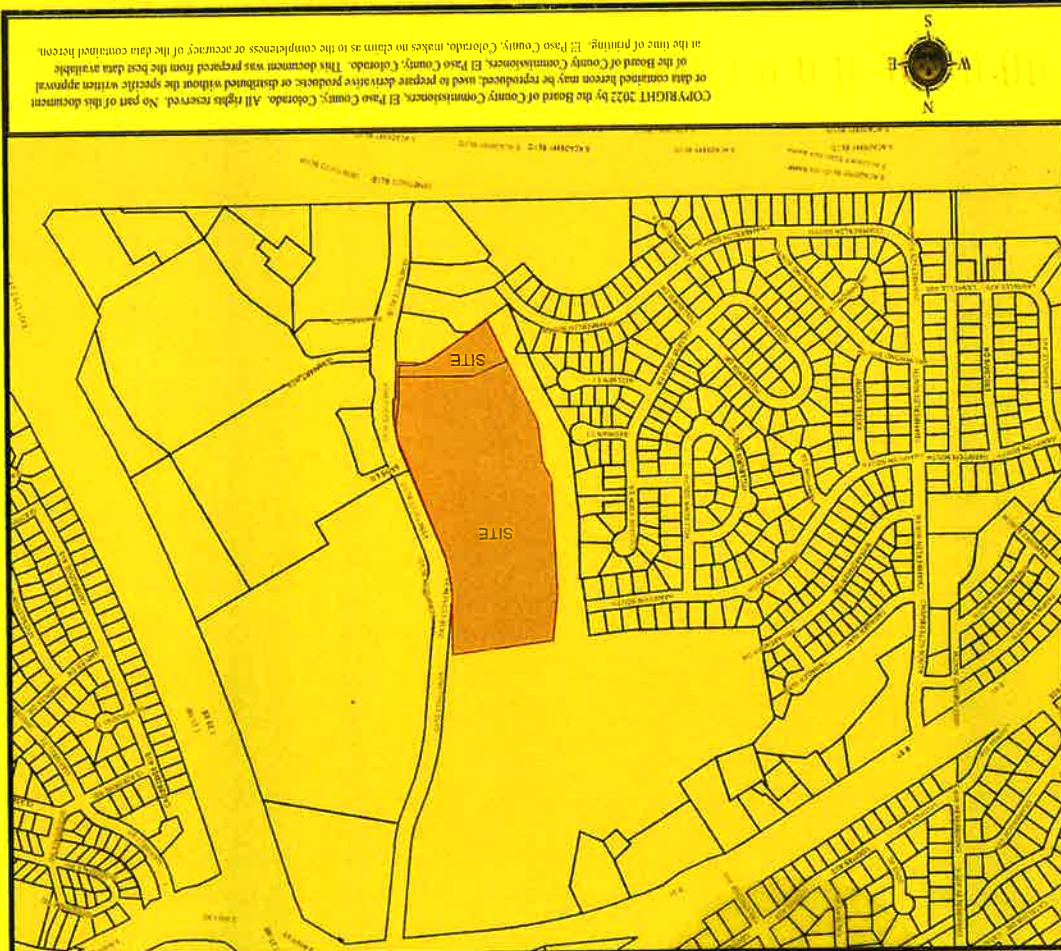
6504302109
 ASONG JULIUS
 4262 COLLEGE VIEW DR
 COLORADO SPRINGS, CO 80906



NOTICE OF P

NIXIE 808 FE 2 0007/10/24
 RETURN TO SENDER
 NOT DELIVERABLE AS ADDRESSED
 UNABLE TO FORWARD
 BC: 88918618799 *1968-83429-18-44

WTF
 101888880288101



EL PASO COUNTY
PARCEL INFORMATION
 FILE NO.: P247
 PARCEL NOS.: 6504300049 and 6504300050
 OWNER NAME: CS 2005 INVESTMENTS LLC, c/o ROBERT EVANS
 ADDRESS: Unaddressed, see map
 Please report any parcel discrepancies to:
 El Paso County Assessor
 1675 W. Garden of the Gods Rd.
 Colorado Springs, CO 80907
 (719) 520-6600

Meggan Herington, AICP, Executive Director
El Paso County Planning & Community Development
O: 719-520-6300
MegganHerington@elpasoco.com
2880 International Circle, Suite 110
Colorado Springs, CO 80910

Board of County Commissioners
Holly Williams, District 1
Carrie Geitner, District 2
Stan VanderWerf, District 3
Longinos Gonzalez, Jr., District 4
Cami Bremer, District 5

NOTICE OF PUBLIC HEARING

This notice provides options to observe and participate in the Planning Commission and Board of County Commissioners public hearings on the following Quasi-Judicial land-use matter. **The following item is scheduled for the Planning Commission (PC) Hearing on Thursday, July 18, 2024, beginning at 9:00 A.M.** The PC hearing will be held in the Second Floor Hearing Room of the Pikes Peak Regional Development Center located at 2880 International Circle, Colorado Springs. **The Board of County Commissioners' (BOCC) hearing is scheduled for Thursday, August 8, 2024, beginning at 9:00 A.M.** The BOCC hearing will be held in the Centennial Hall Hearing Room located at 200 S. Cascade Avenue, Colorado Springs. You may attend the public hearings in-person or remotely, following the procedures below.

FILE NUMBER: P247

WEEKS

MAP AMENDMENT (REZONING)

MULTIFAMILY DEVELOPMENT FISHERS CANYON - THOMPSON THRIFT VENETUCCI

A request by CS 2005 Investments III, LLC for approval of a Map Amendment (Rezoning) of 63.52 acres from PUD (Planned Unit Development) to RM-30 (Residential Multi-Dwelling). The property is located north of South Academy Boulevard and west of Venetucci Boulevard. (Parcel Nos. 6504300049 and 6504300050) (Commissioner District No. 4)

Planner: ScottWeeks@elpasoco.com

Type of Hearing: Quasi-Judicial

If you wish to provide comments either in support of or in opposition to this proposal, please email the project manager/planner above or PCDhearings@elpasoco.com.

Watch The Live PC or BOCC Hearings

Both hearings are open to the public. If you would prefer to stream the hearing live, please go to <https://cloud.castus.tv/vod/elpasoco/video> at the scheduled time of each hearing. Any comment or testimony you wish to provide may be done in-person or by following the "Participate Remotely" procedure listed below.

Participate Remotely in PC or BOCC Hearings

If you wish to speak during the hearing, please email PCDhearings@elpasoco.com with your name, phone number, the project's file number, and whether you would like to participate remotely or in-person. Include any documents you would like provided to the Board as part of the official record. Whether you are participating remotely or in-person, kindly note there is typically a three (3) minute time limit on public comments. **NOTE: Emailed comments or documents that are received more than 24 hours in advance of each hearing will be included in the hearing packet. Anything received within 24 hours of the hearing will be uploaded to EDARP as part of the case but might not be present at the hearing.**

Please visit <https://epcdevplanreview.com/Public/ProjectDetails/191366> to view the Staff Report and all other documents related to this hearing item. This notice was mailed on: 7/3/2024.