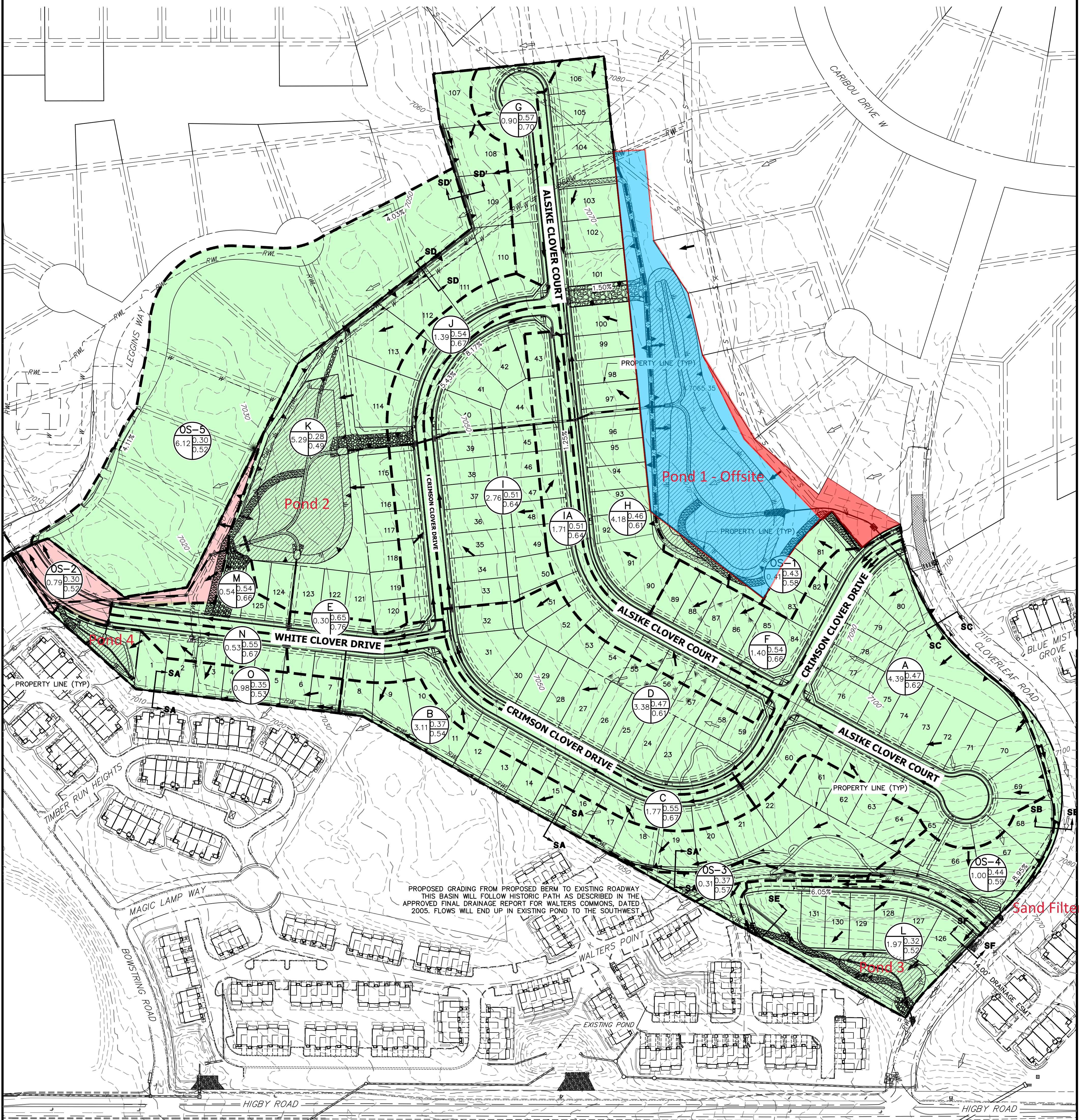
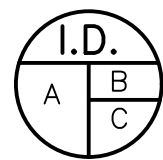


# CLOVERLEAF FILING NO. 2

## PERMANENT BMP APPLICABILITY MAP



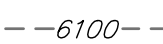
### LEGEND



BASIN DESIGNATION  
I.D.: BASIN IDENTIFIER  
A: BASIN AREA  
B: C<sub>5</sub>  
C: C<sub>100</sub>




BASIN DELINEATION




EXISTING INDEX CONTOURS



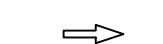
EXISTING INTERMEDIATE CONTOURS



PROPOSED INDEX CONTOURS




PROPOSED INTERMEDIATE CONTOURS




EXISTING FLOW DIRECTION




PROPOSED FLOW DIRECTION



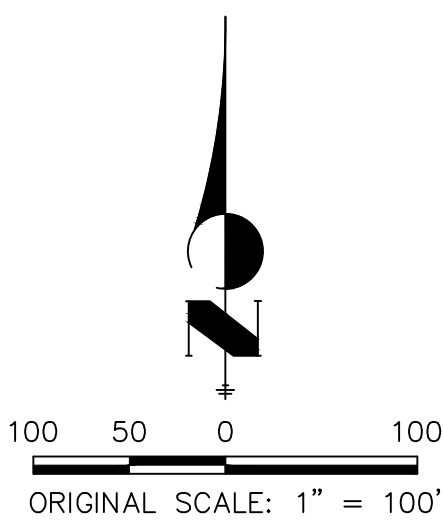
AREA DETAINED IN PBMP



AREA NOT DETAINED IN PBMP  
(20% UP TO 1 AC. OF DEVELOPMENT  
SITE CAN BE EXCLUDED -  
DUE TO TOPOGRAPHY)



TOP OF DETENTION POND



CLOVERLEAF FILING NO. 2  
MS4 PERMIT EXCLUSION AREAS  
JOB NO. 25158.01  
11/10/2021  
SHEET 1 OF 1

 **J-R ENGINEERING**  
A Westrian Company

Centennial 303-740-9393 • Colorado Springs 719-593-2593  
Fort Collins 970-491-9888 • [www.jrengineering.com](http://www.jrengineering.com)