
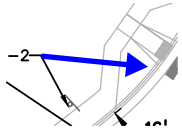



04 LA
RC

Subject:
Page Index: 1
Date: 8/20/2020 10:49:53 AM
Author: dsdrice
Color: 
Layer:
Space:
Page Label: [1] 1 C1.10

11 (1)




Subject: Arrow
Page Index: 11
Date: 8/20/2020 11:02:38 AM
Author: dsdrice
Color: 
Layer:
Space:
Page Label: [11] 20 C4.14

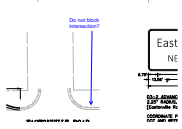
Place yield sign closer to crosswalk.


24 (4)




Subject: Cloud+
Page Index: 24
Date: 8/20/2020 2:52:22 PM
Author: dsdrice
Color: 
Layer:
Space:
Page Label: [19] 32 C5.16


C6.12?



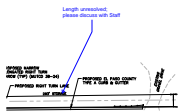
Subject: Callout
Page Index: 24
Date: 8/20/2020 3:02:40 PM
Author: dsdrice
Color: 
Layer:
Space:
Page Label: [19] 32 C5.16


Do not block intersection?



Subject: Callout
Page Index: 24
Date: 8/20/2020 3:02:52 PM
Author: dsdrice
Color: 
Layer:
Space:
Page Label: [19] 32 C5.16

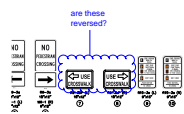
Label road



Subject: Callout
Page Index: 24
Date: 8/20/2020 3:38:56 PM
Author: dsdrice
Color: 
Layer:
Space:
Page Label: [19] 32 C5.16

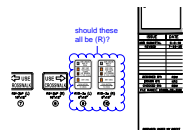
Length unresolved; please discuss with Staff

(This is the same comment as on Bent Grass signal plans and was provided by DPW staff - EPC criteria is not incorrect)



Subject: Cloud+
Page Index: 30
Date: 8/20/2020 1:47:48 PM
Author: dsdrice
Color:
Layer:
Space:
Page Label: [22] 35 C5.19

are these reversed?

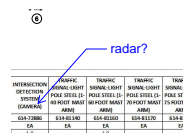


Subject: Cloud+
Page Index: 30
Date: 8/20/2020 1:49:23 PM
Author: dsdrice
Color:
Layer:
Space:
Page Label: [22] 35 C5.19

should these all be (R)?

TION VD r	INTERSECTION DETECTION SYSTEM (CAMERA)	SIGNU POLE 40 FO
	614-72886	614
666	EA	

Subject:
Page Index: 30
Date: 8/20/2020 1:49:50 PM
Author: dsdrice
Color:
Layer:
Space:
Page Label: [22] 35 C5.19



Subject: Callout
Page Index: 30
Date: 8/20/2020 1:50:03 PM
Author: dsdrice
Color:
Layer:
Space:
Page Label: [22] 35 C5.19

radar?